



Integrated Mobility

INTEGRATED RESIDENTIAL AND TRANSPORT DEVELOPEMENT IN THE REGION HANNOVER

Workshop "Intergovernmental Relations and Sustainable
Urban Transportation,,
June 28. 2004, Ottawa

Bernt Hüsken
Authority Region Hannover
Department Public Transport



The Region Hannover in Europe

EUROPE





The Region Hannover

- 21 local authorities
- 1.1 million inhabitants in Greater Hannover Region
- 520.000 inhabitants in Hannover city
- mono-centric structure of city
- densely built-up areas in centre and along transport corridors
- few heavy industry, mostly third sector services





The authority Region Hannover

Organisation and tasks



Corporate repositibility since 40 years



Different models of urban development

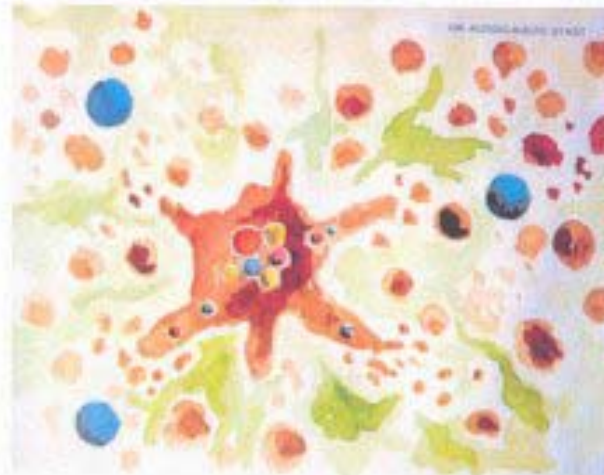
Model 1:
„the saved city“




Model 2:
„the city with cooperating centres“



Model 3:
„the wasting city“

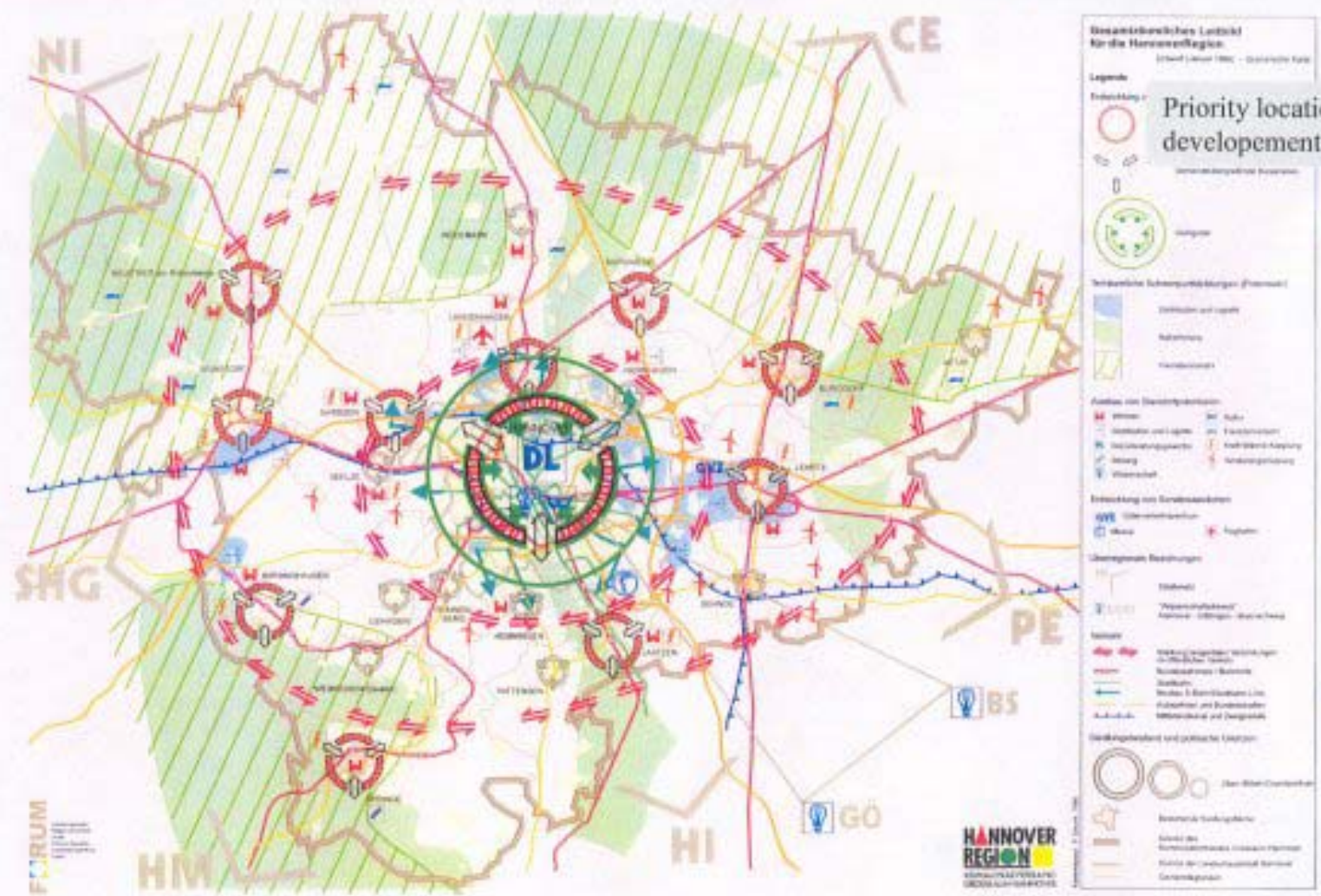


Model 3:
„the city of synthetic worlds“





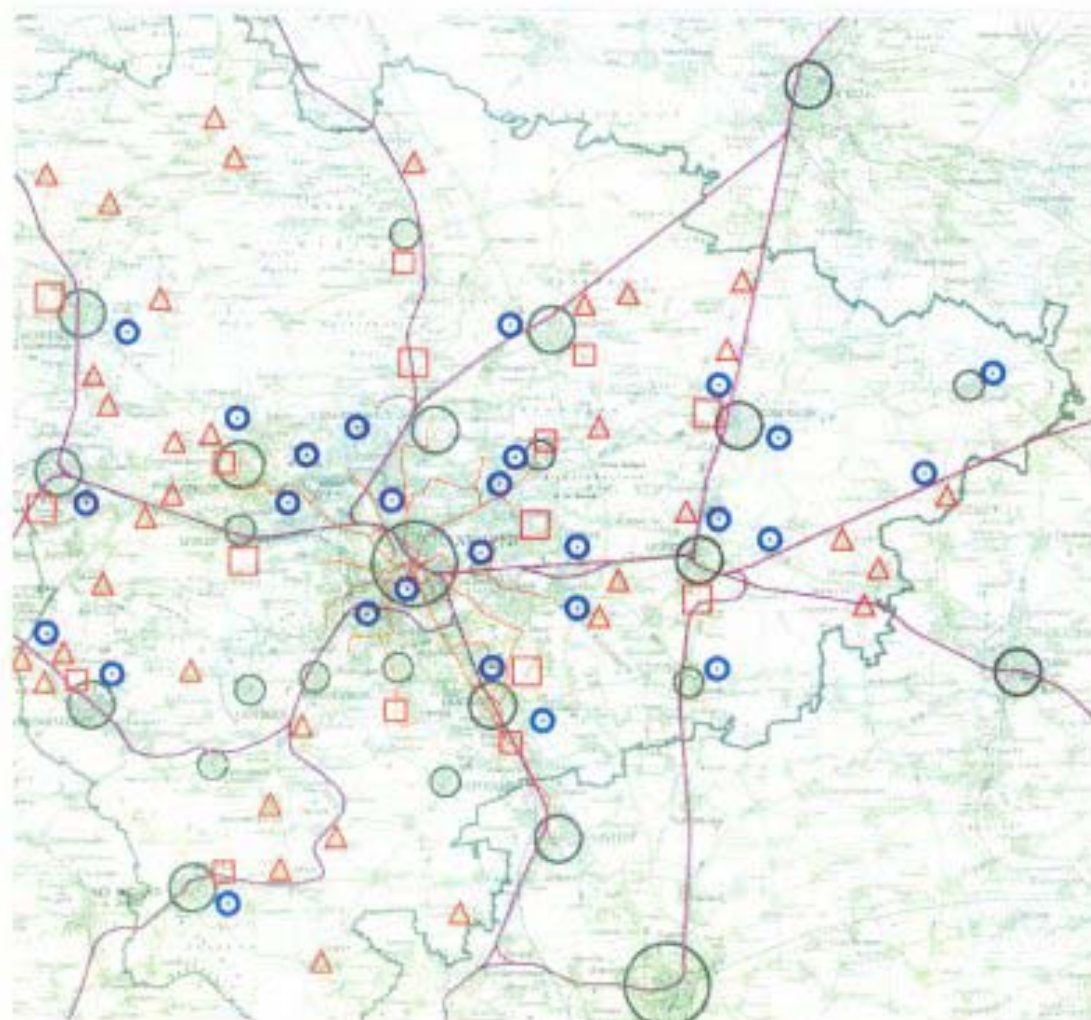
The approach of integrated Regional and Transport Planning (regional plan)



Priority location for development



Developing residential areas (regional plan)



Regional plan 1996

Residential developing



Landesplanung, Top. Dienstleistung (2000)
 Kartographie: Top. Dienstleistung (2000)
 Kartographie: Top. Dienstleistung (2000)
 Kartographie: Top. Dienstleistung (2000)