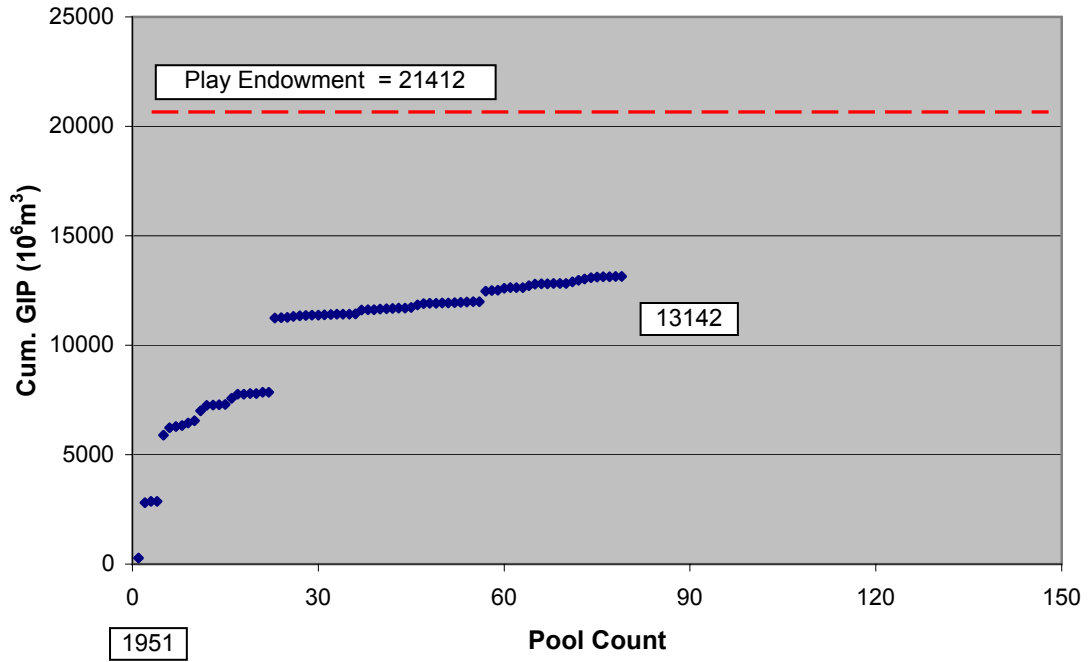
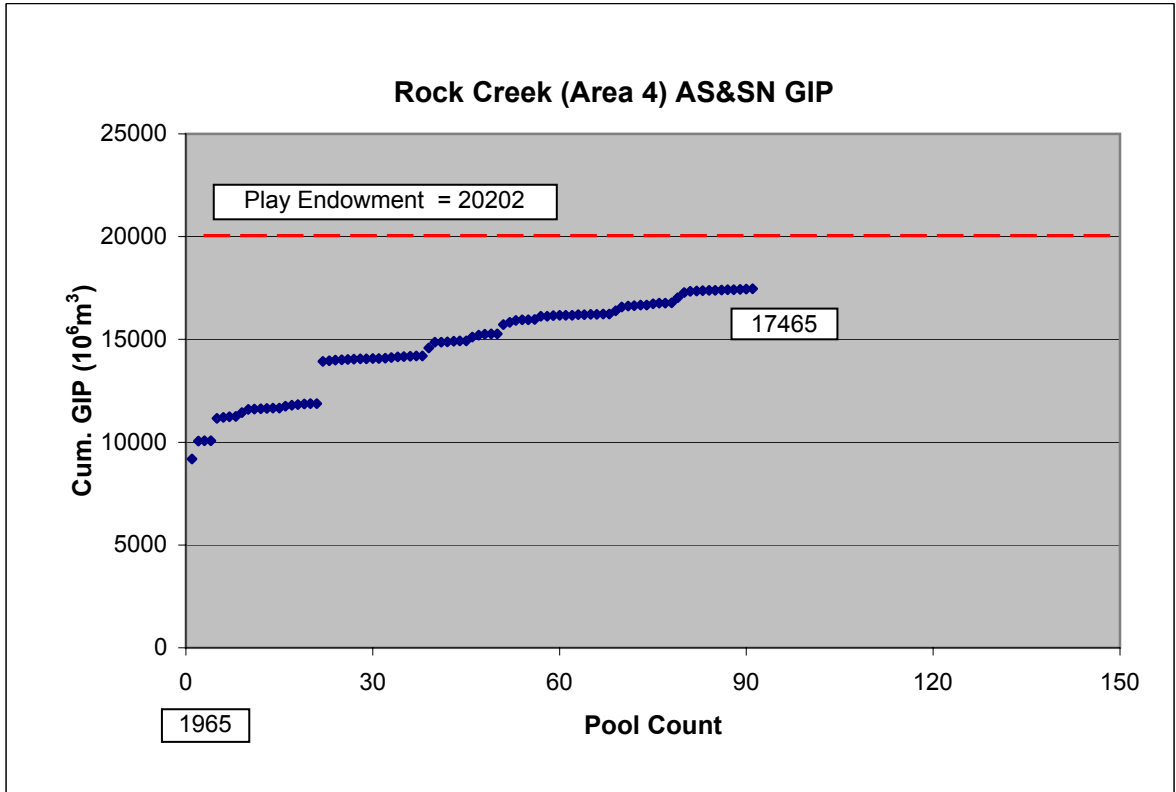
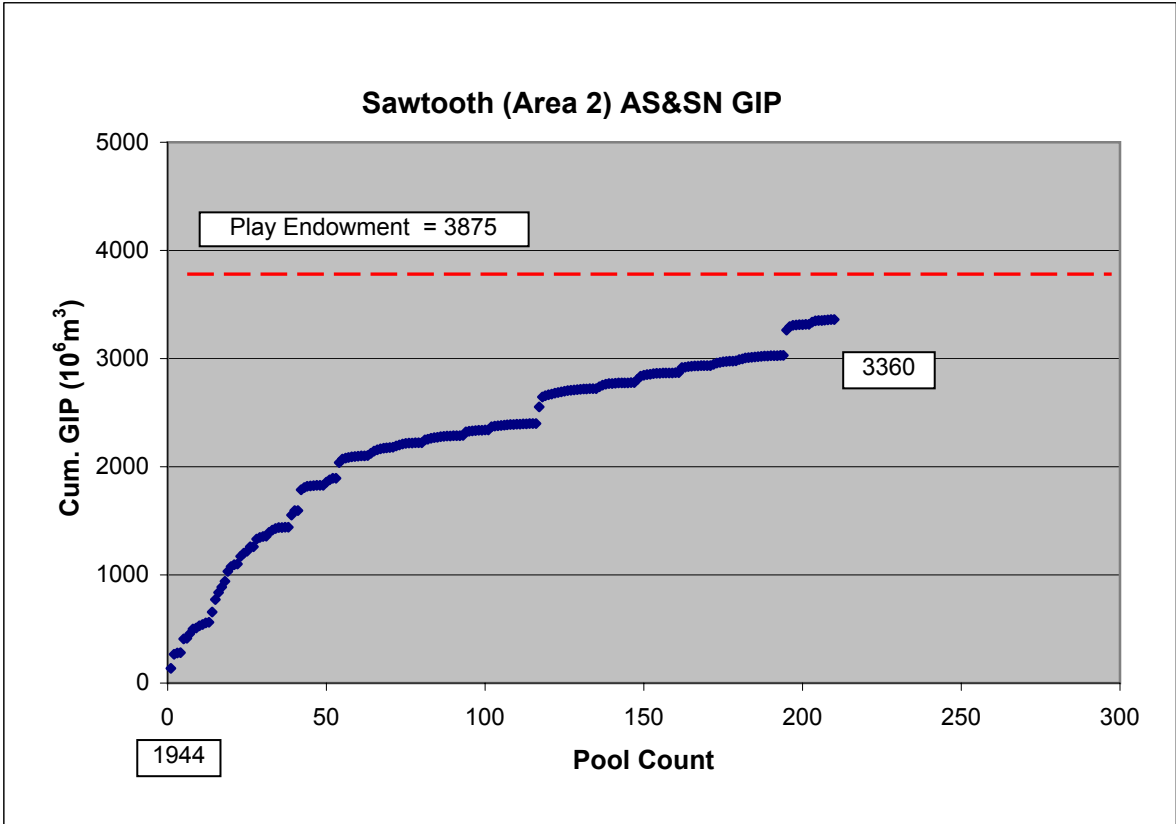
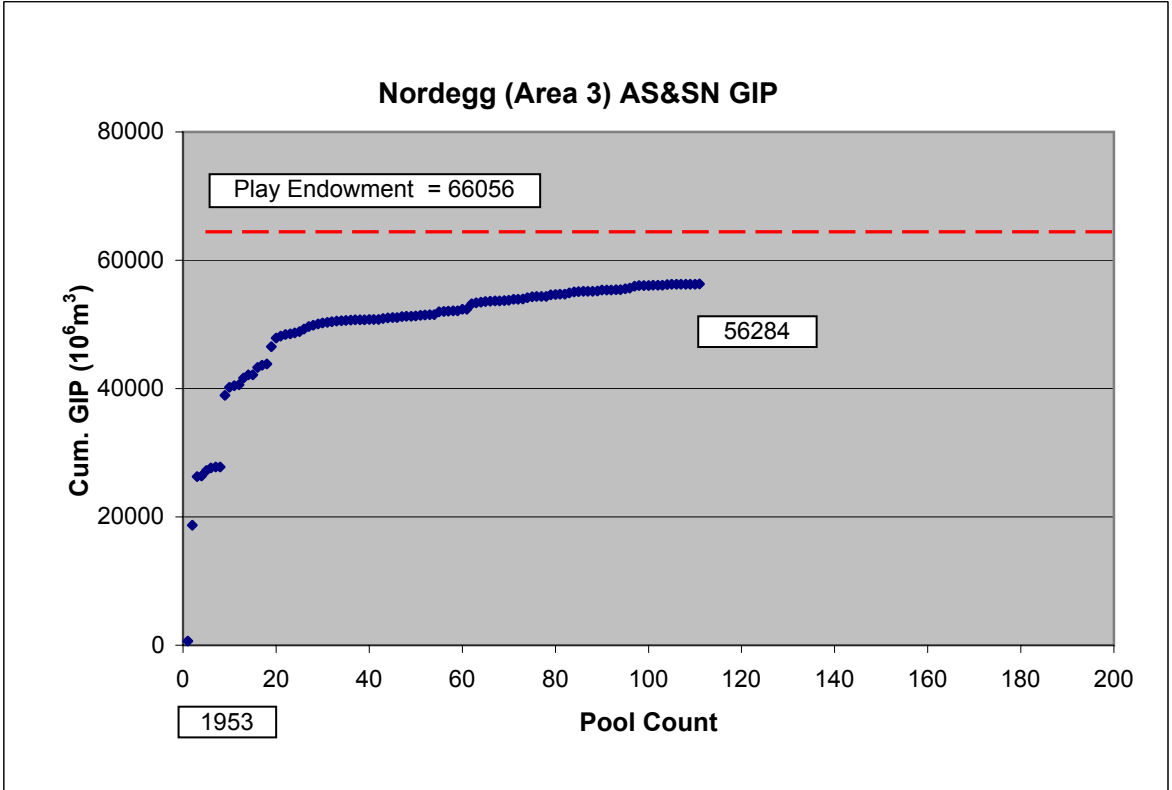
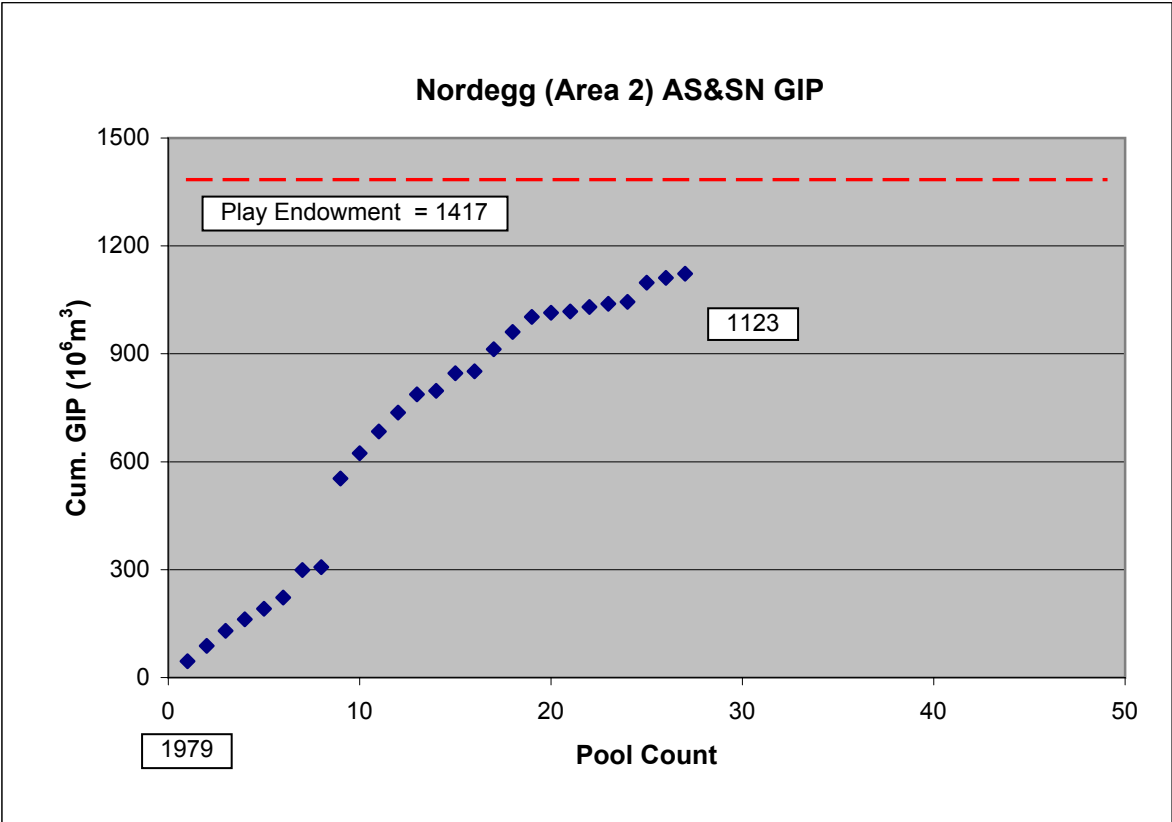
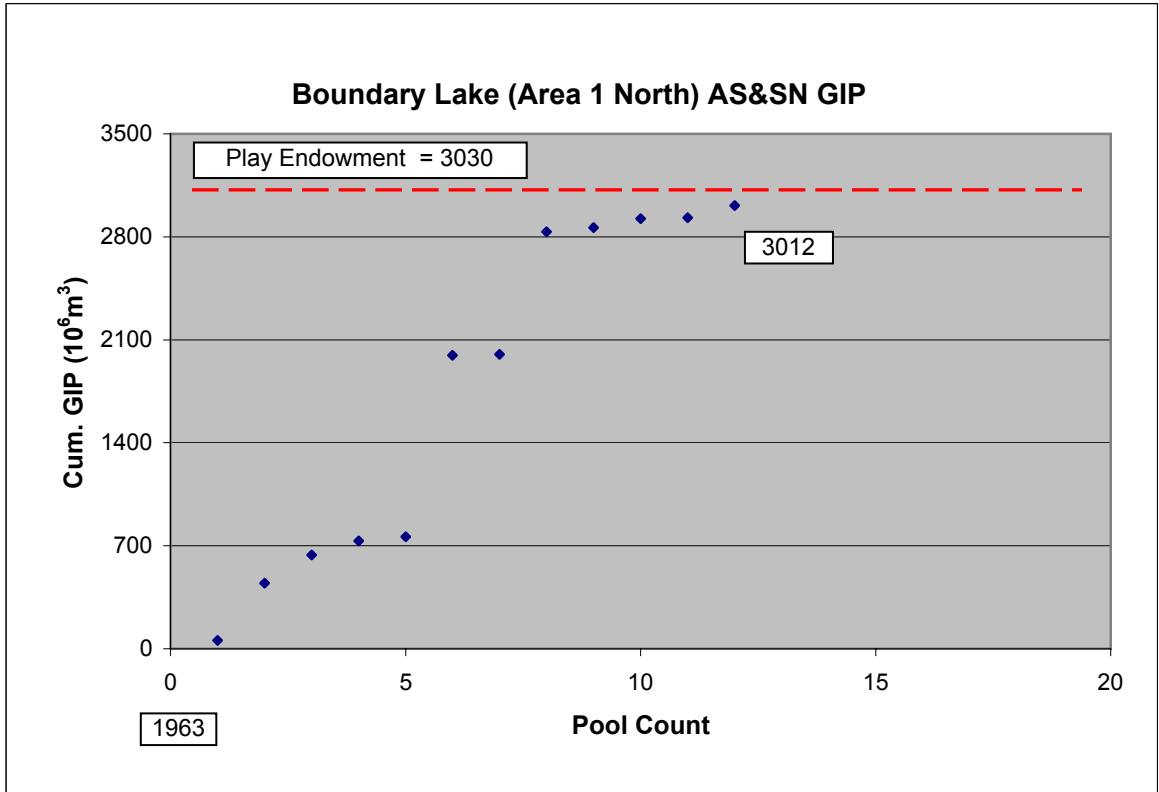
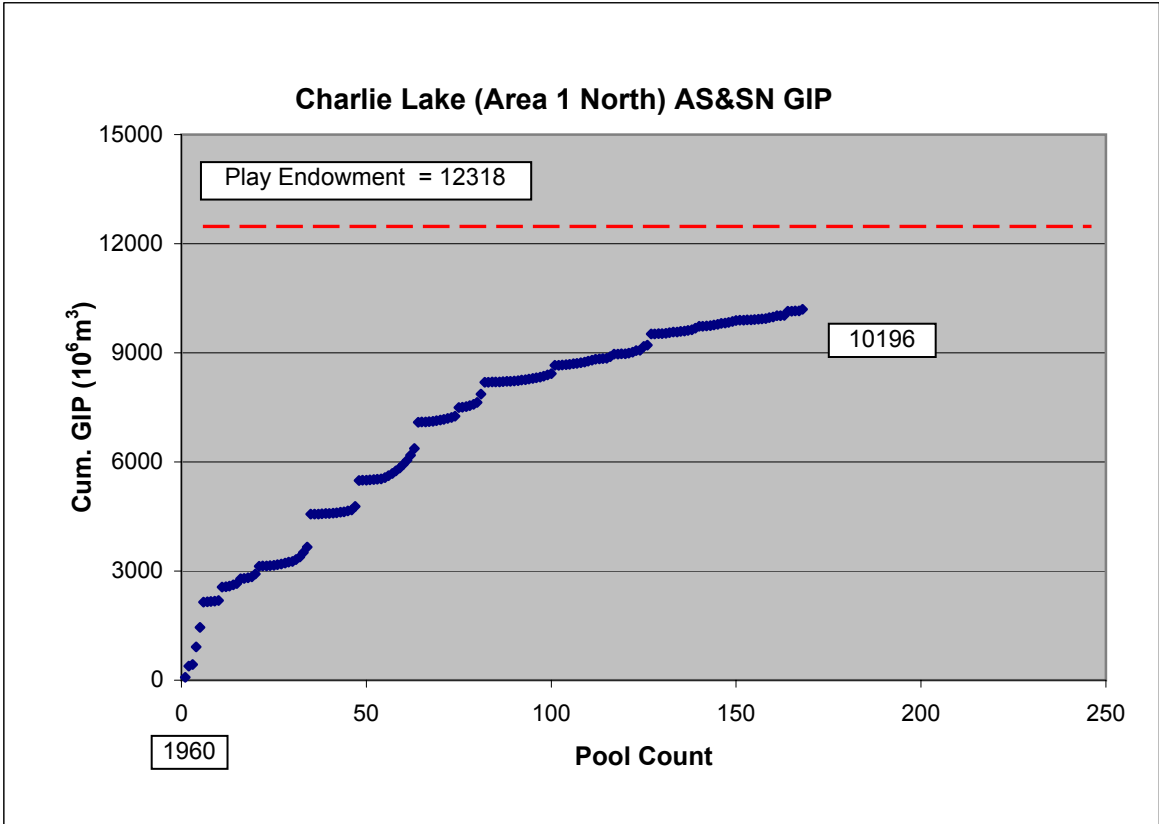


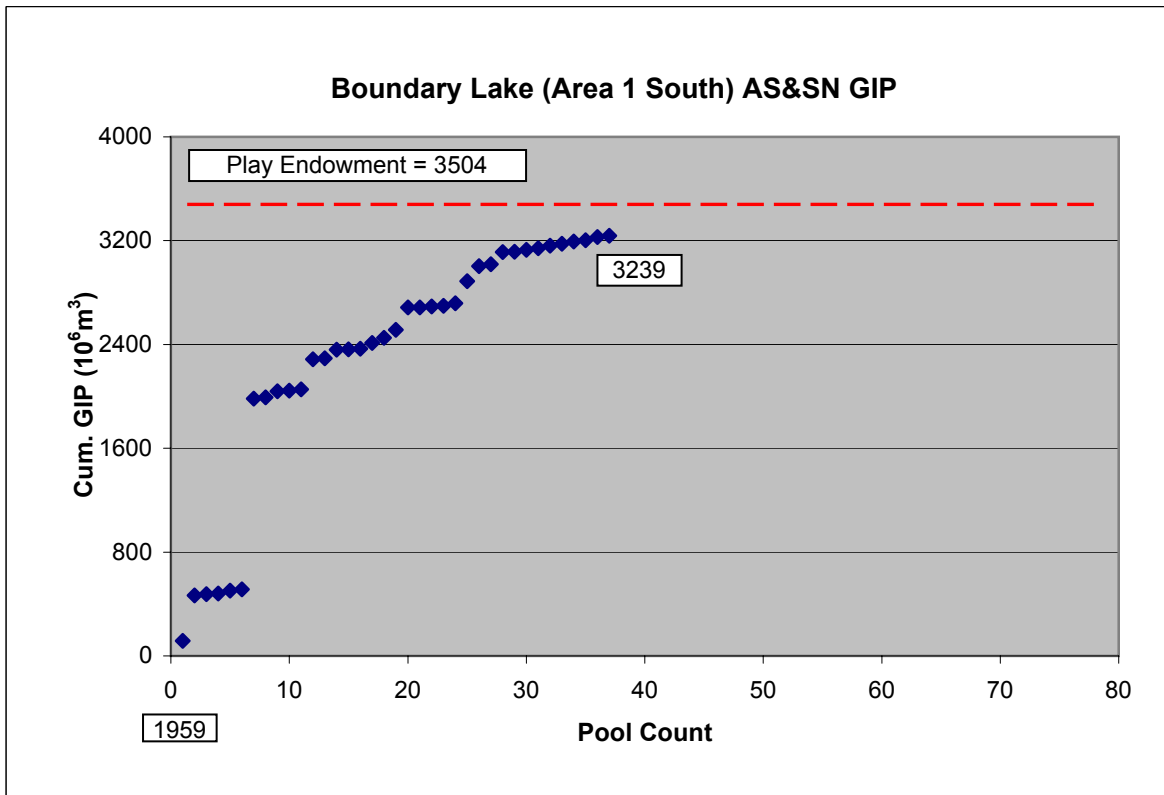
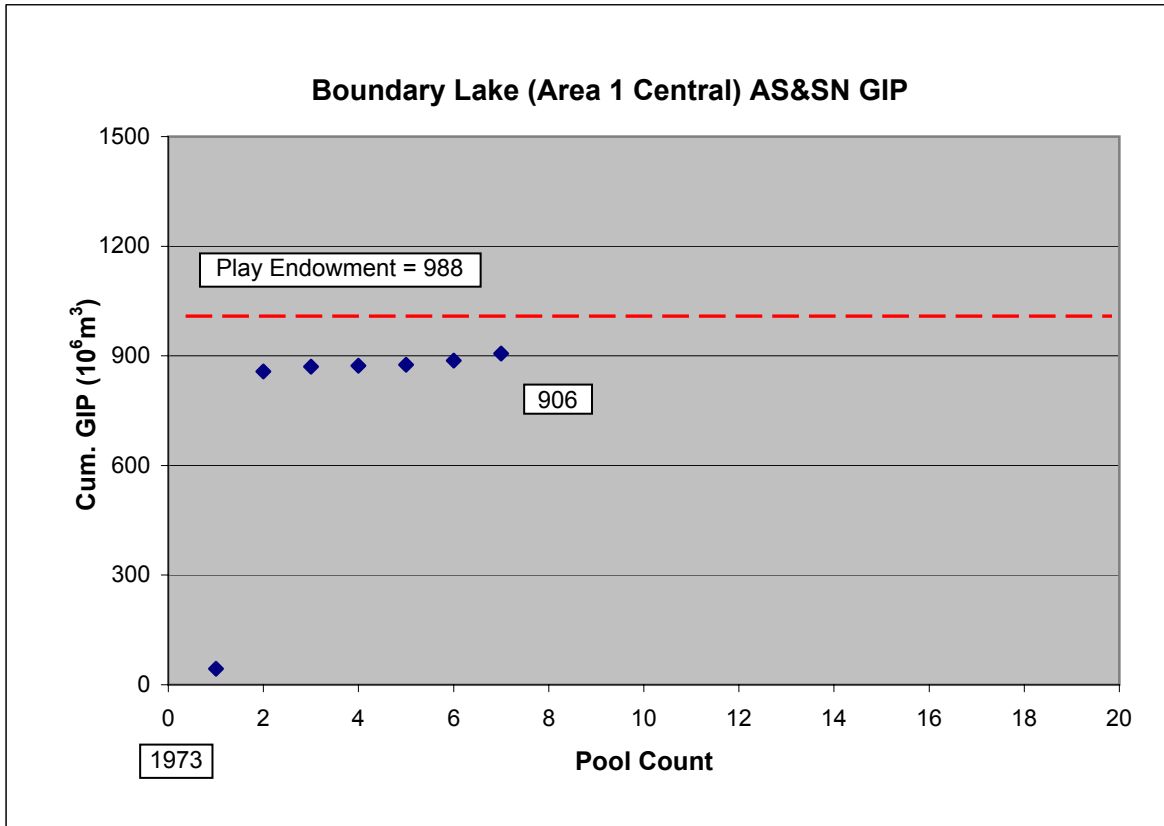
Ellerslie (Area 3) AS&SN GIP

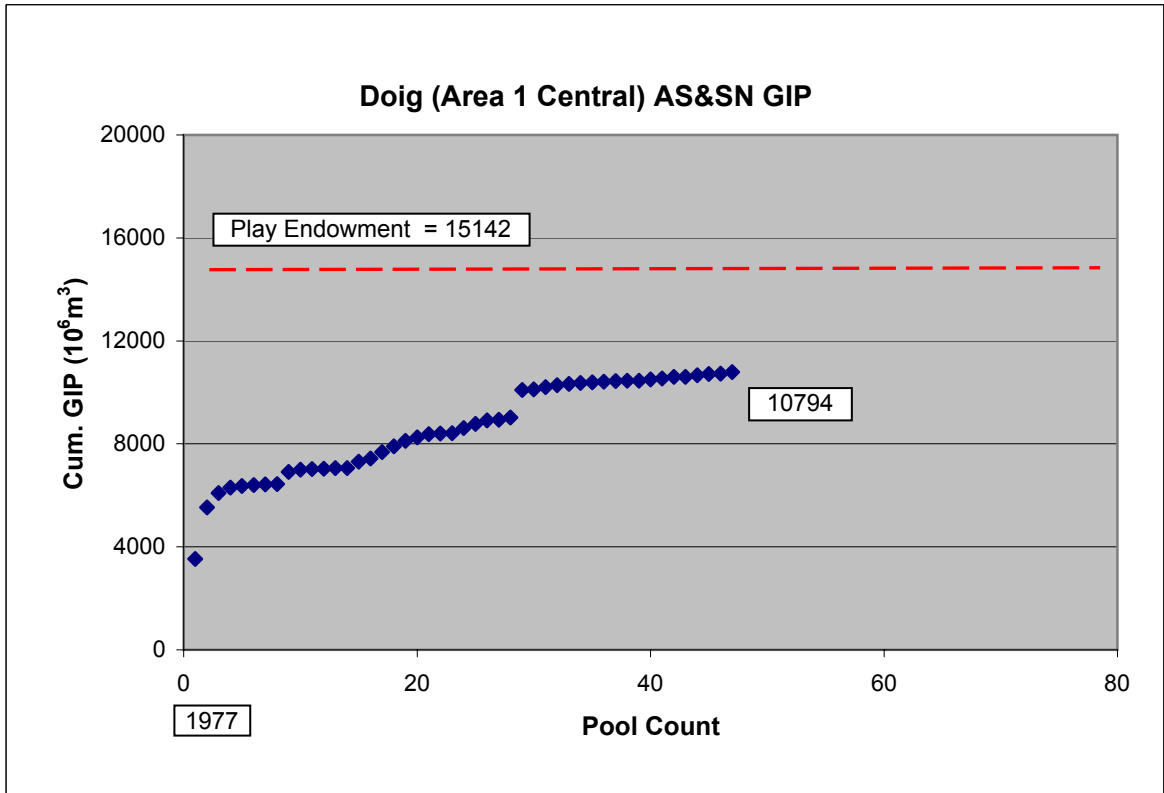
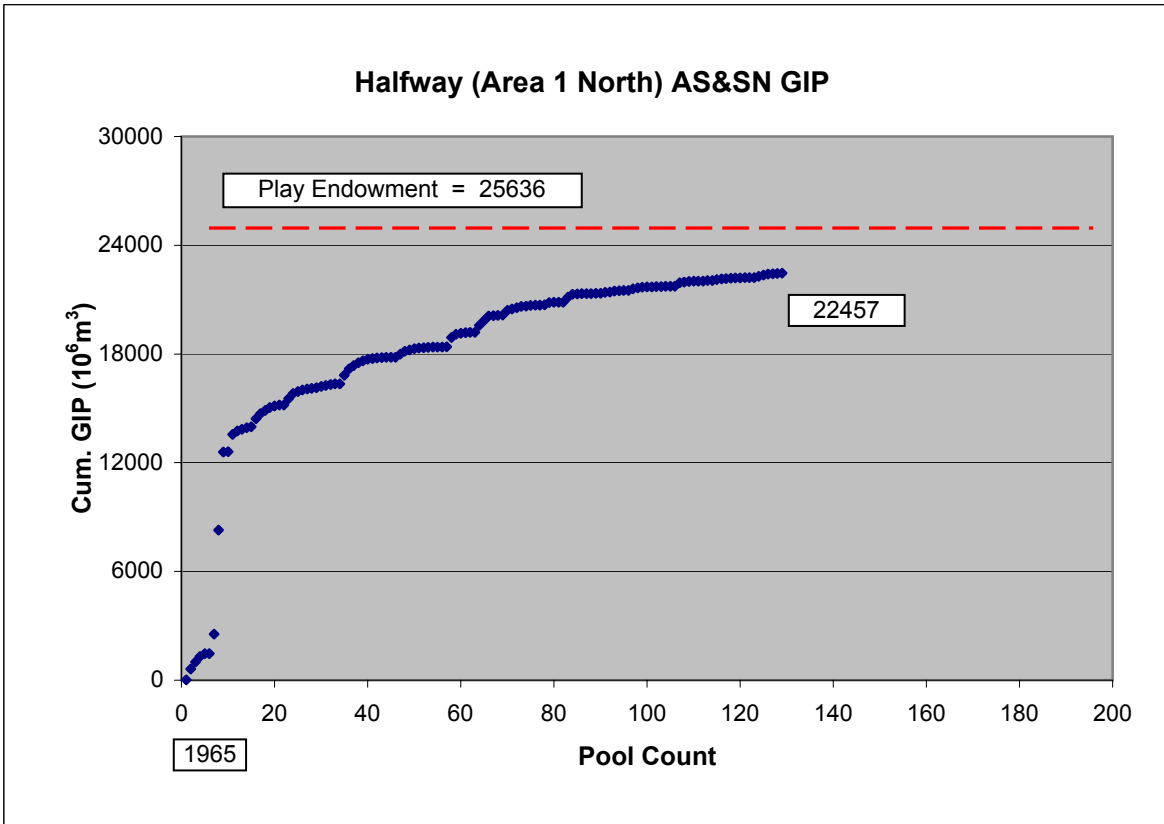


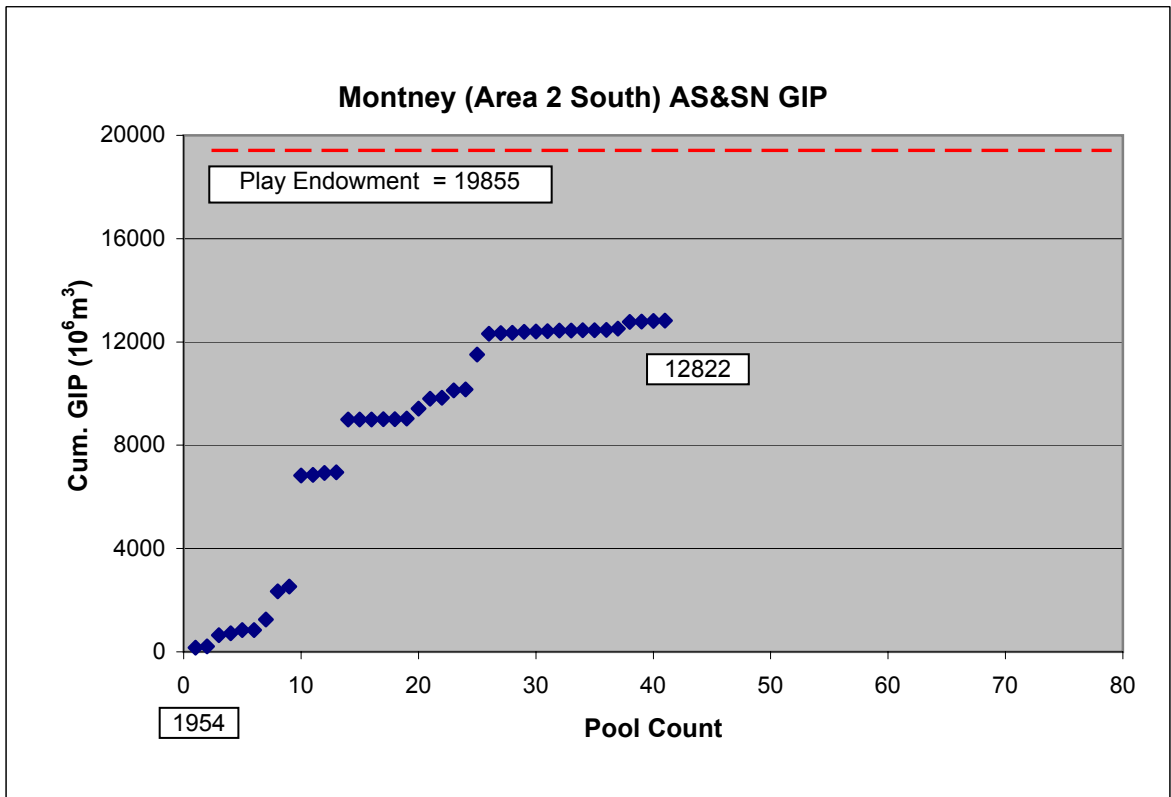
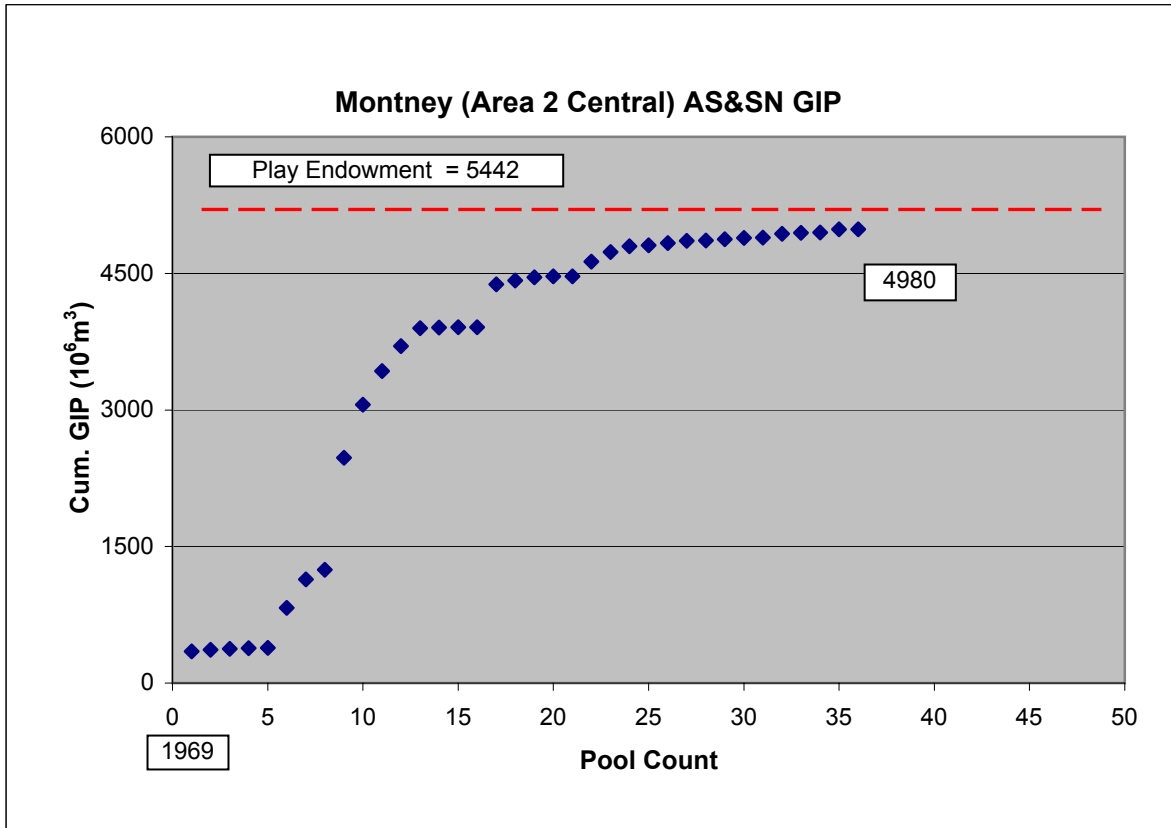


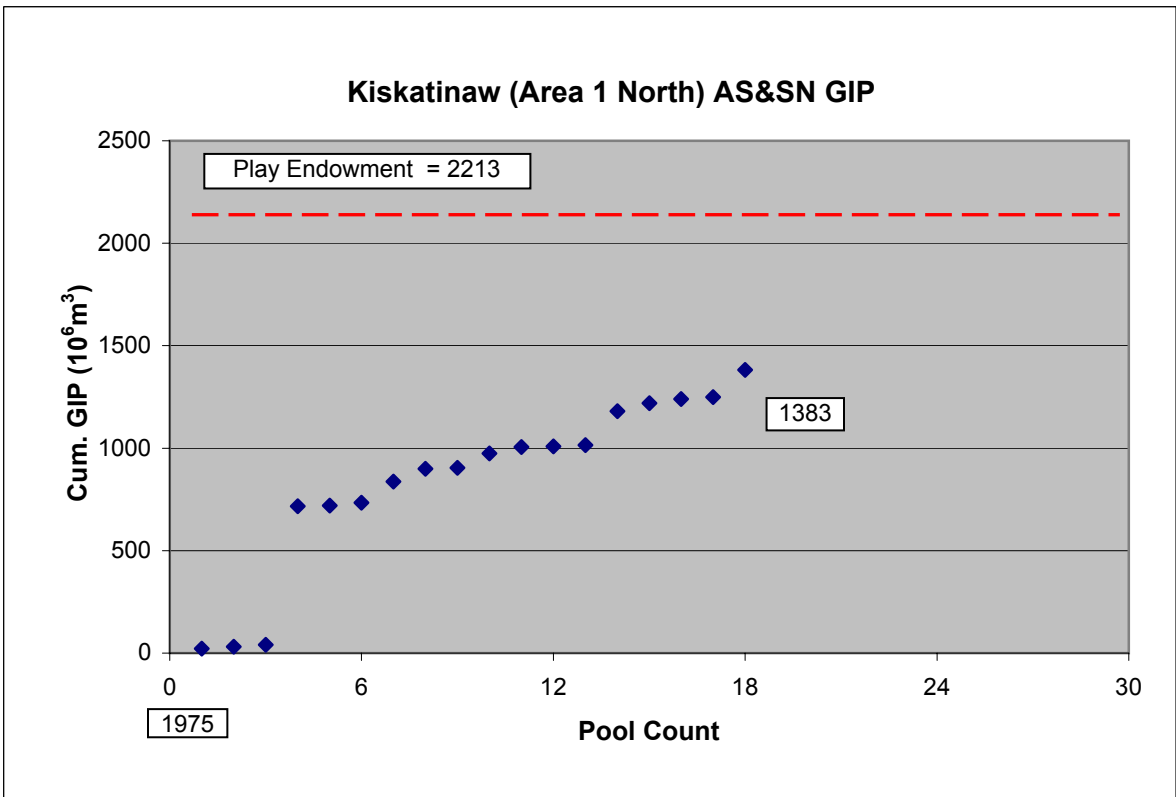
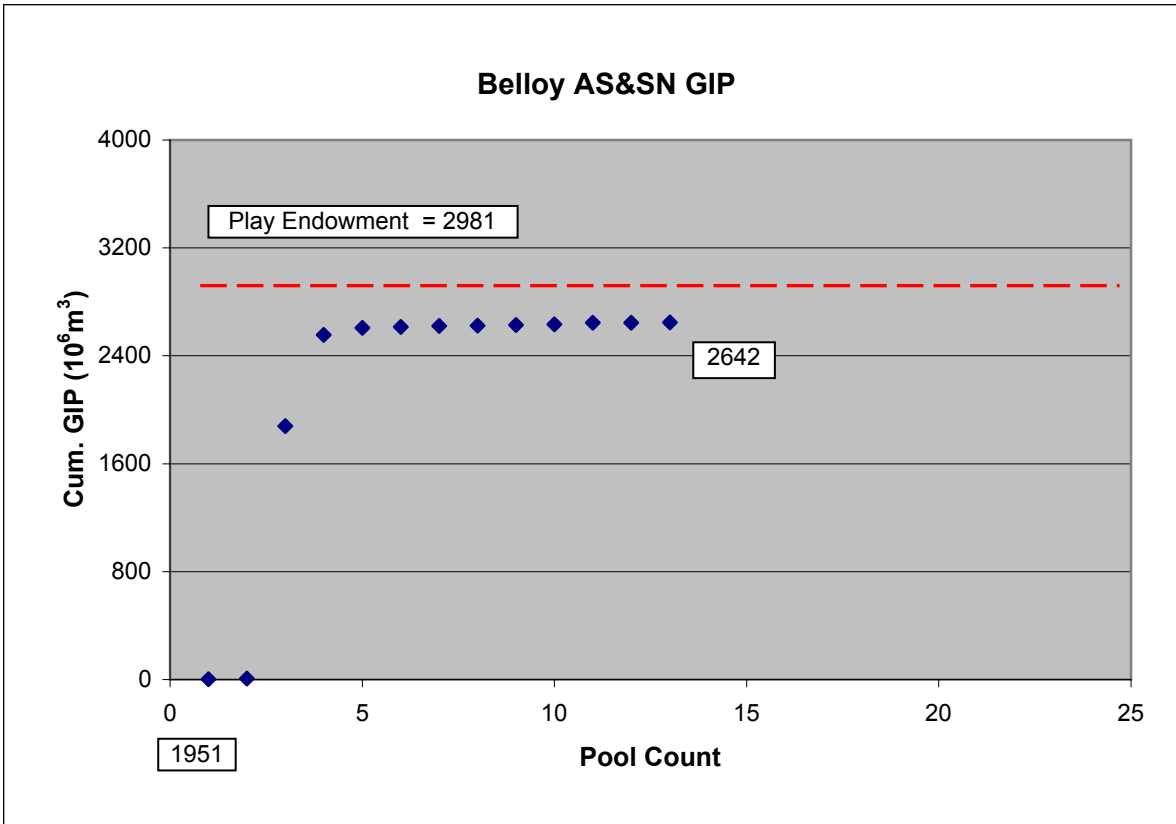


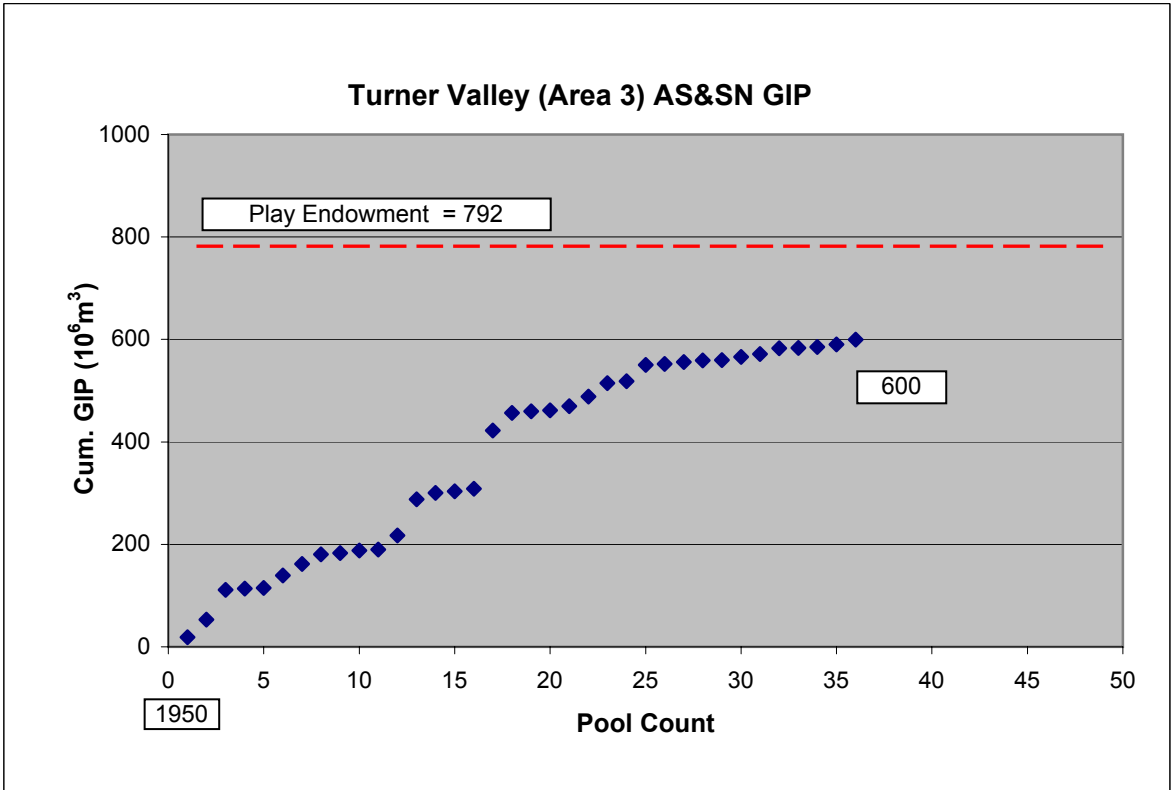
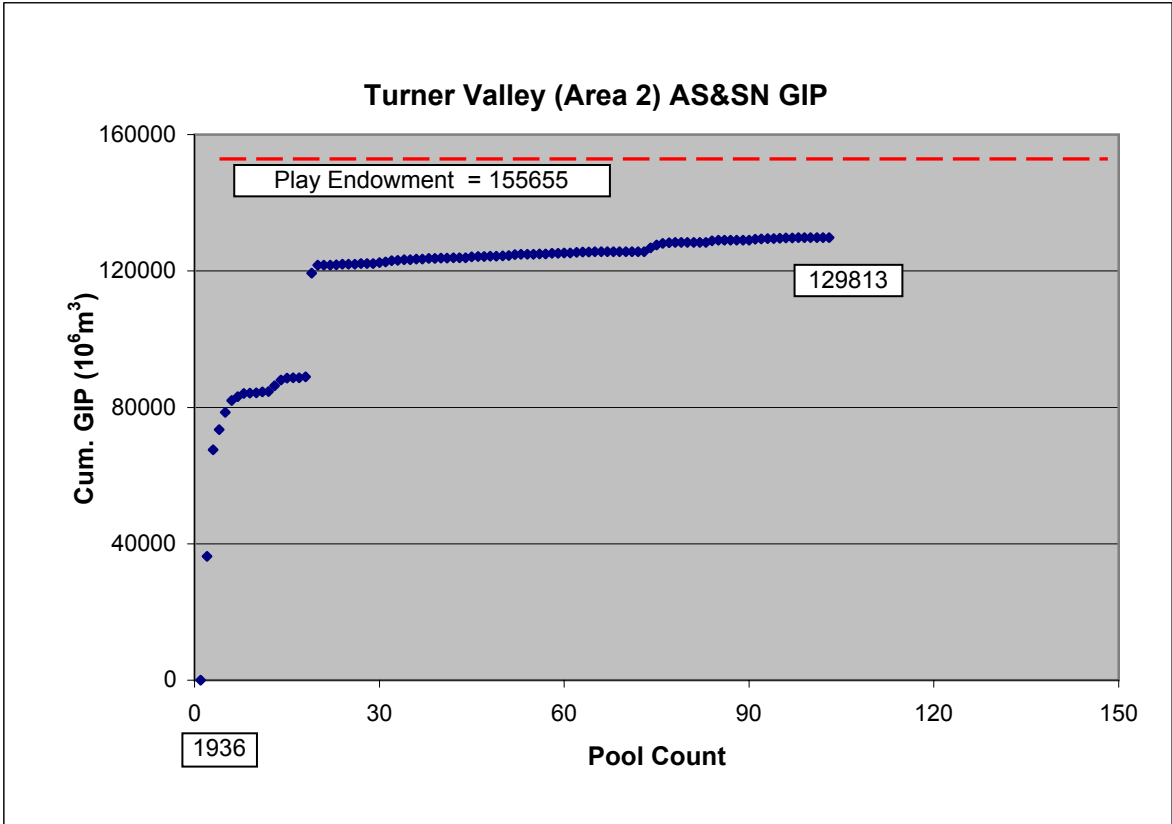


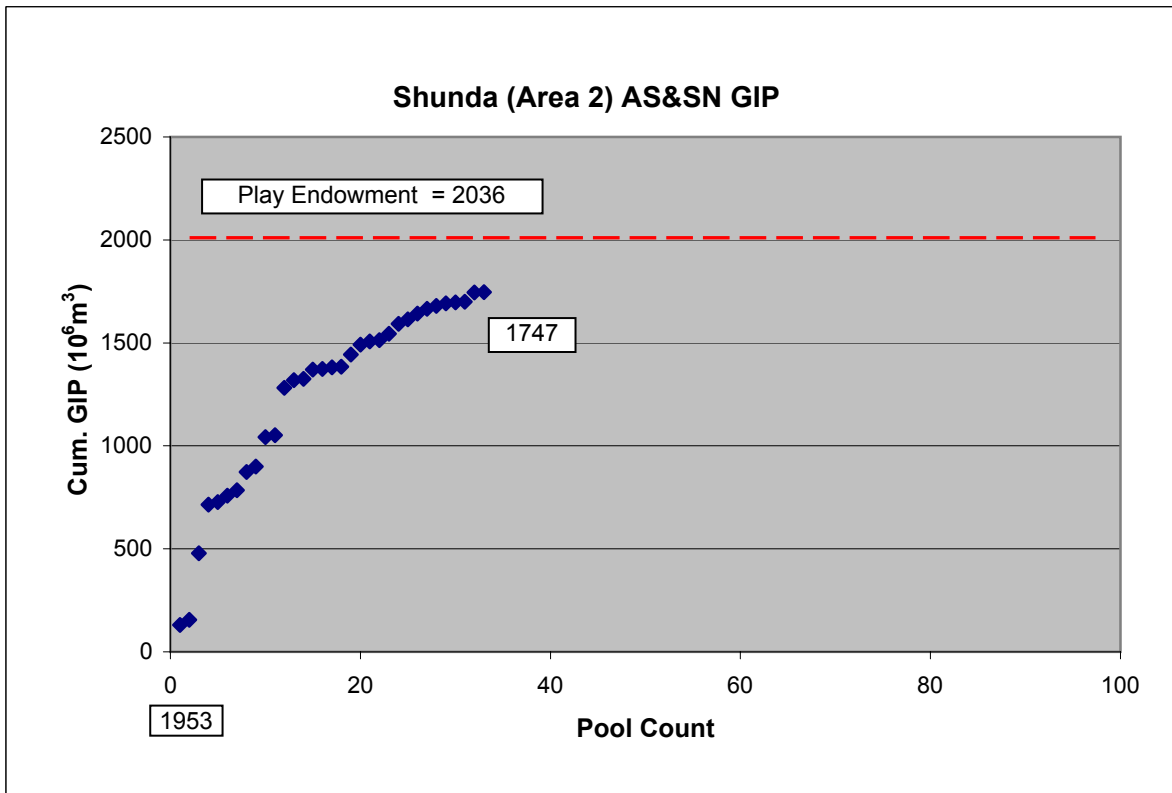
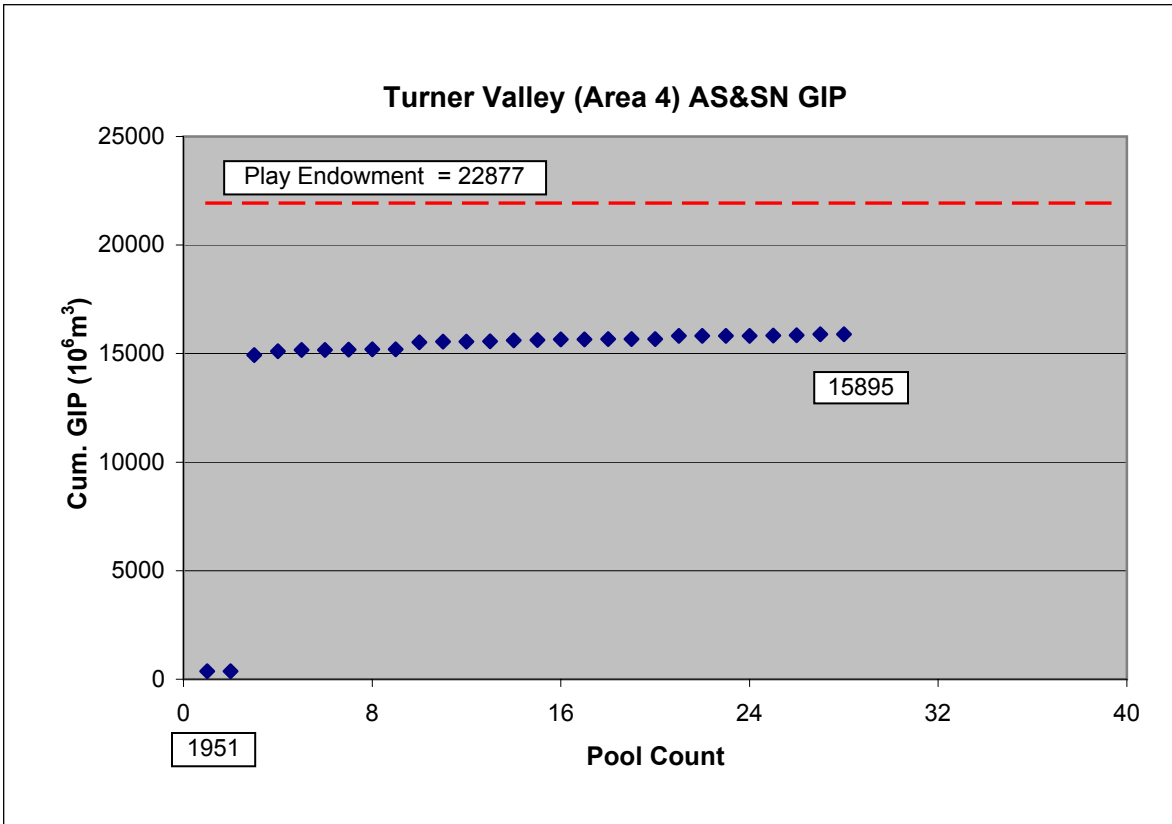


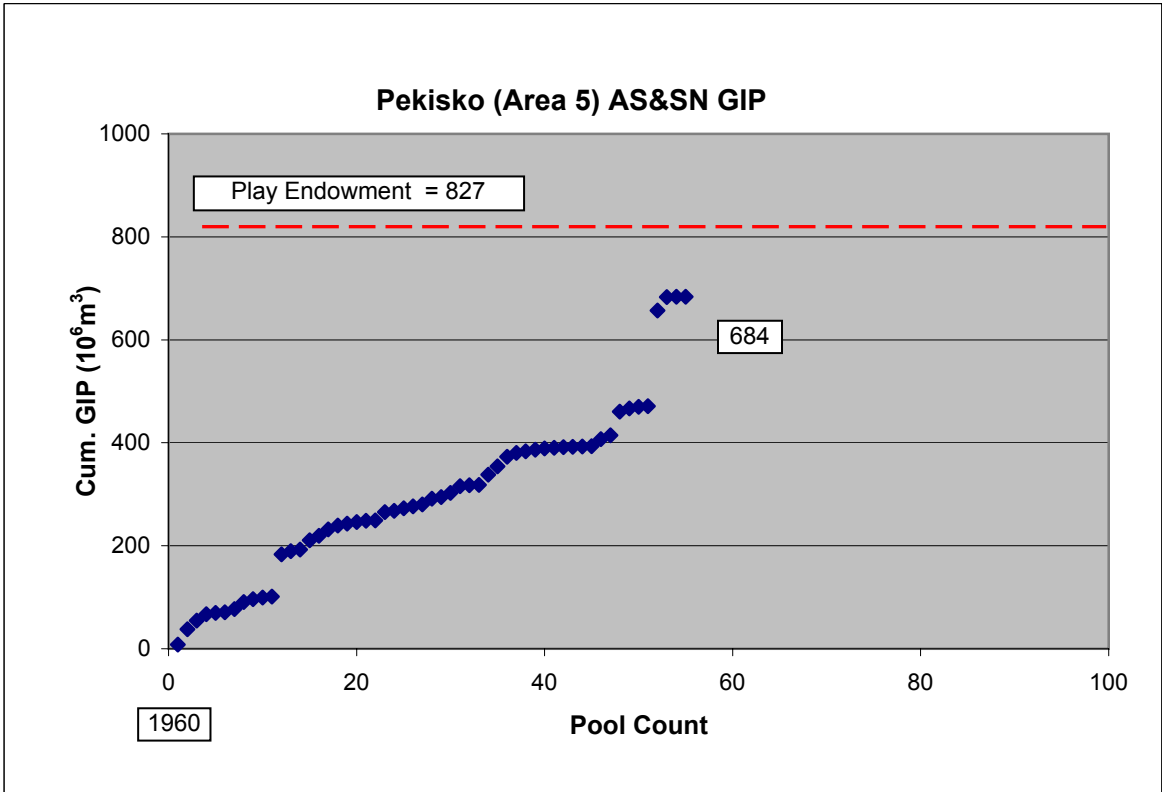
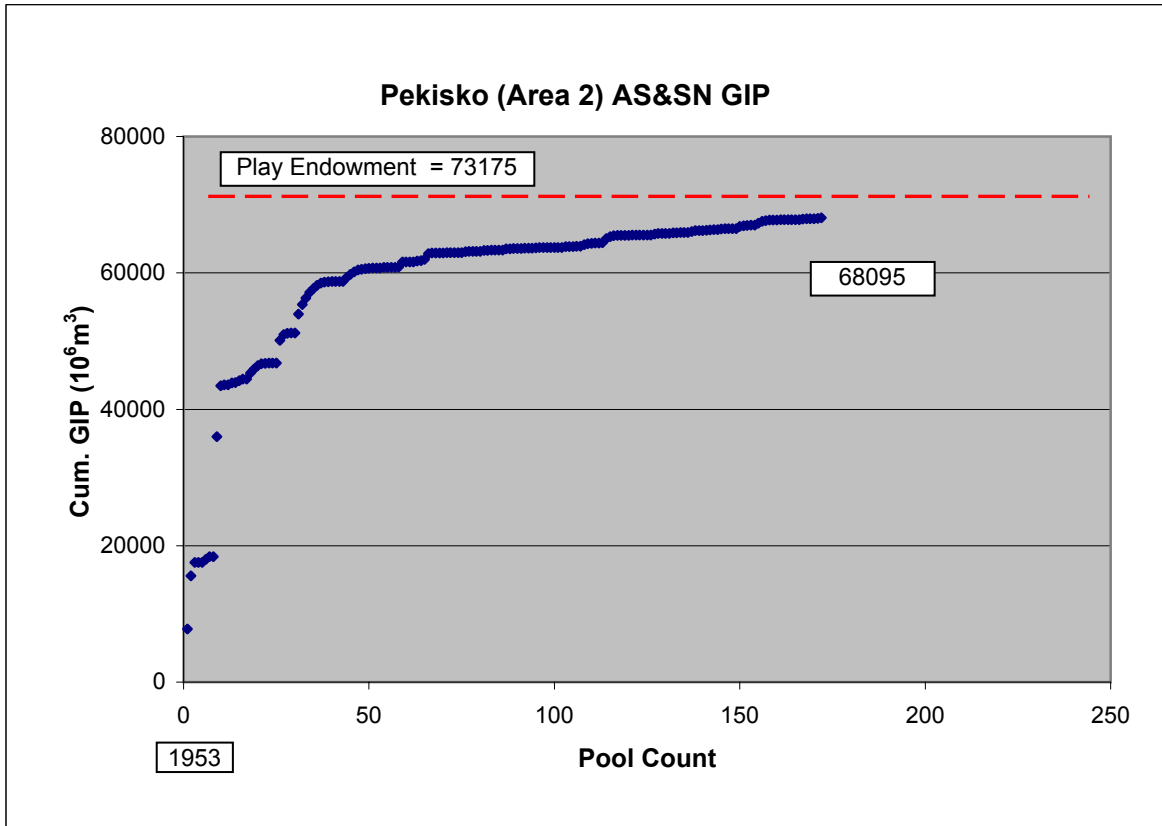


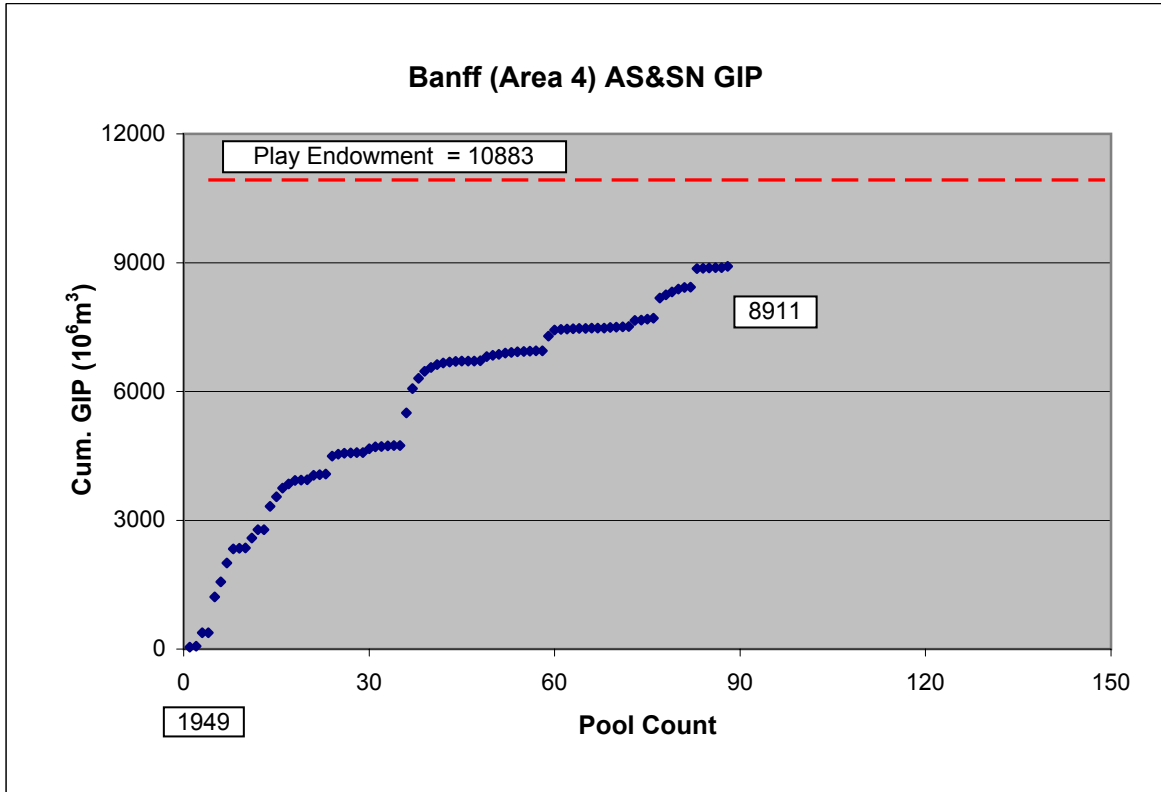
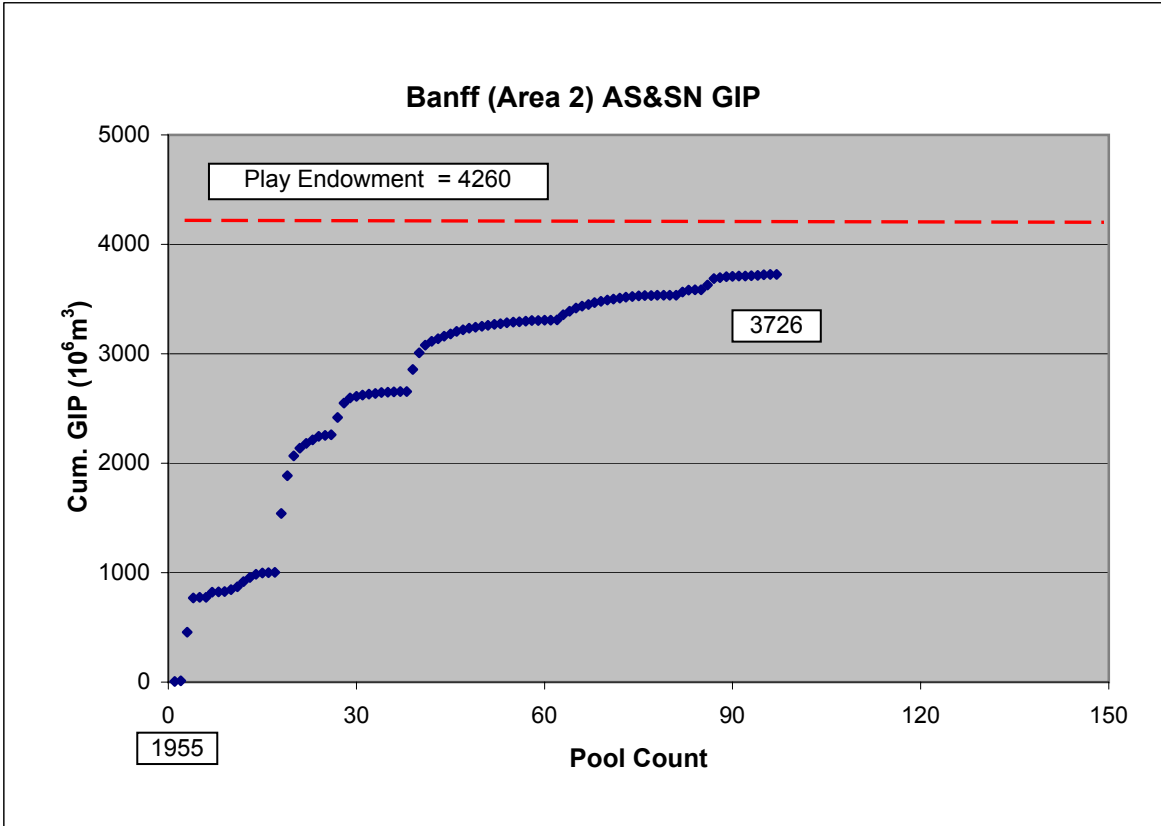




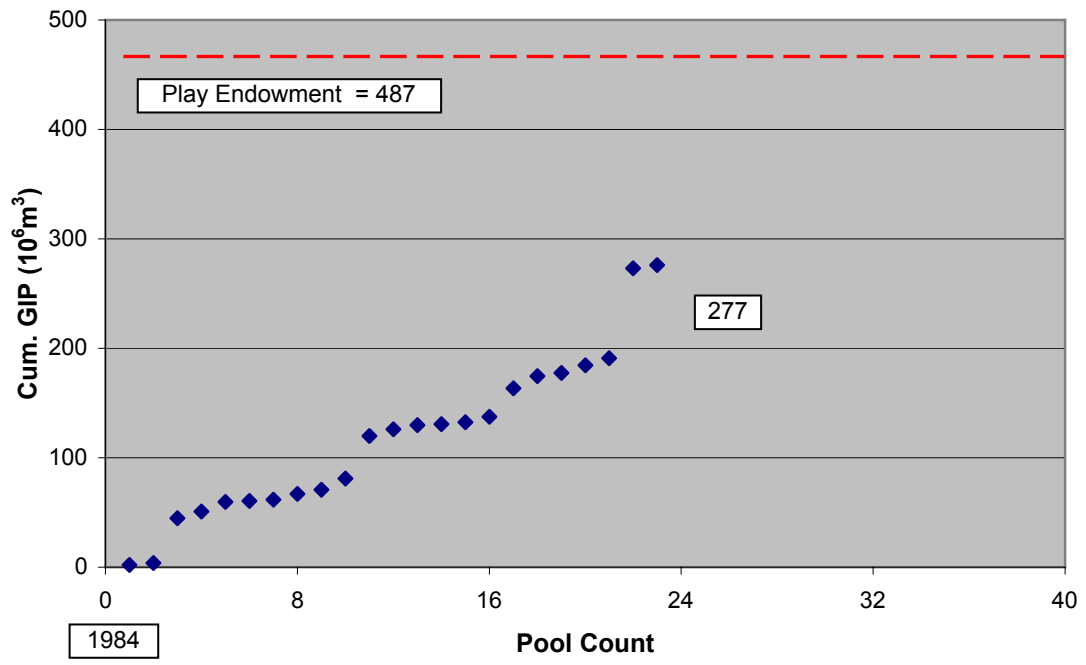


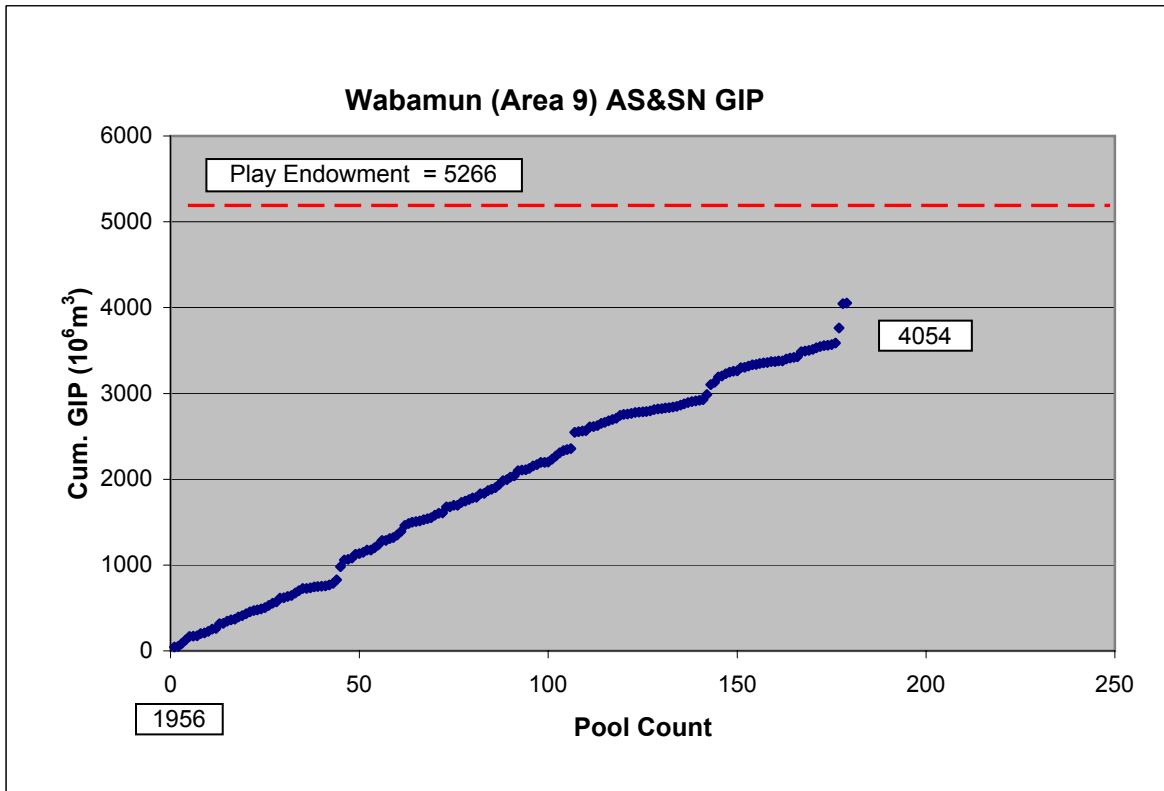
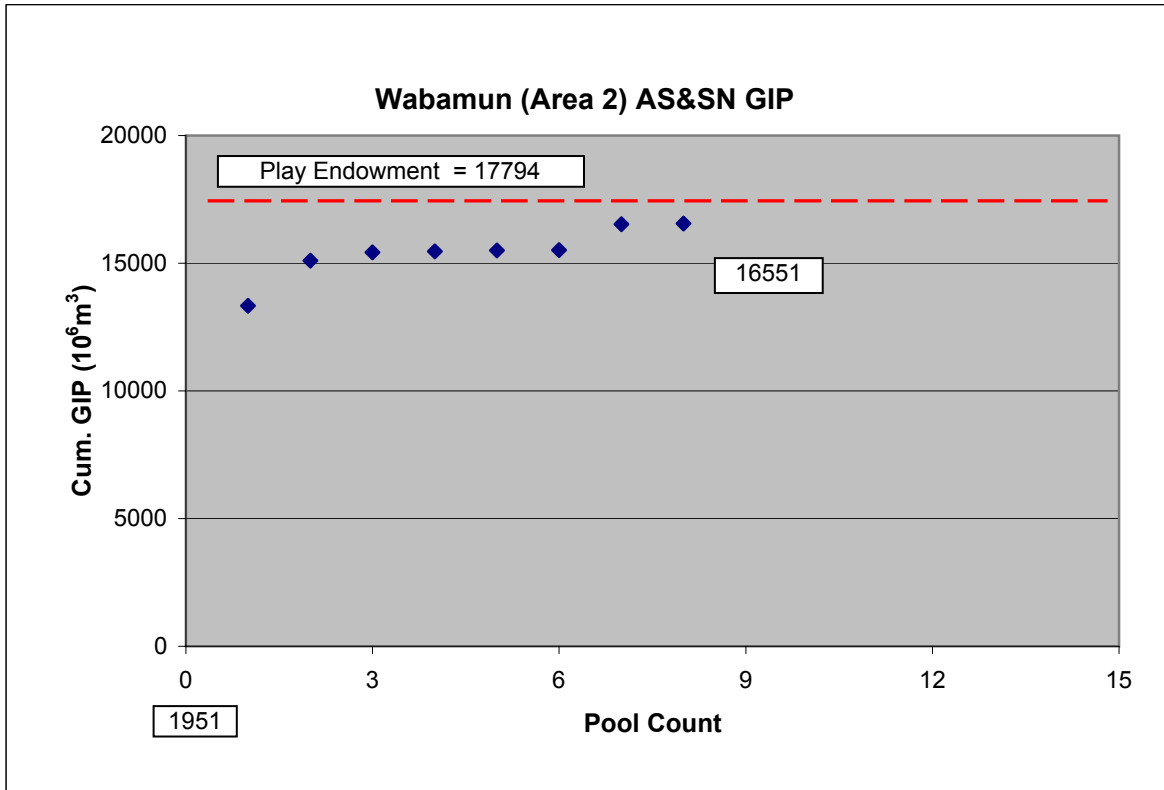


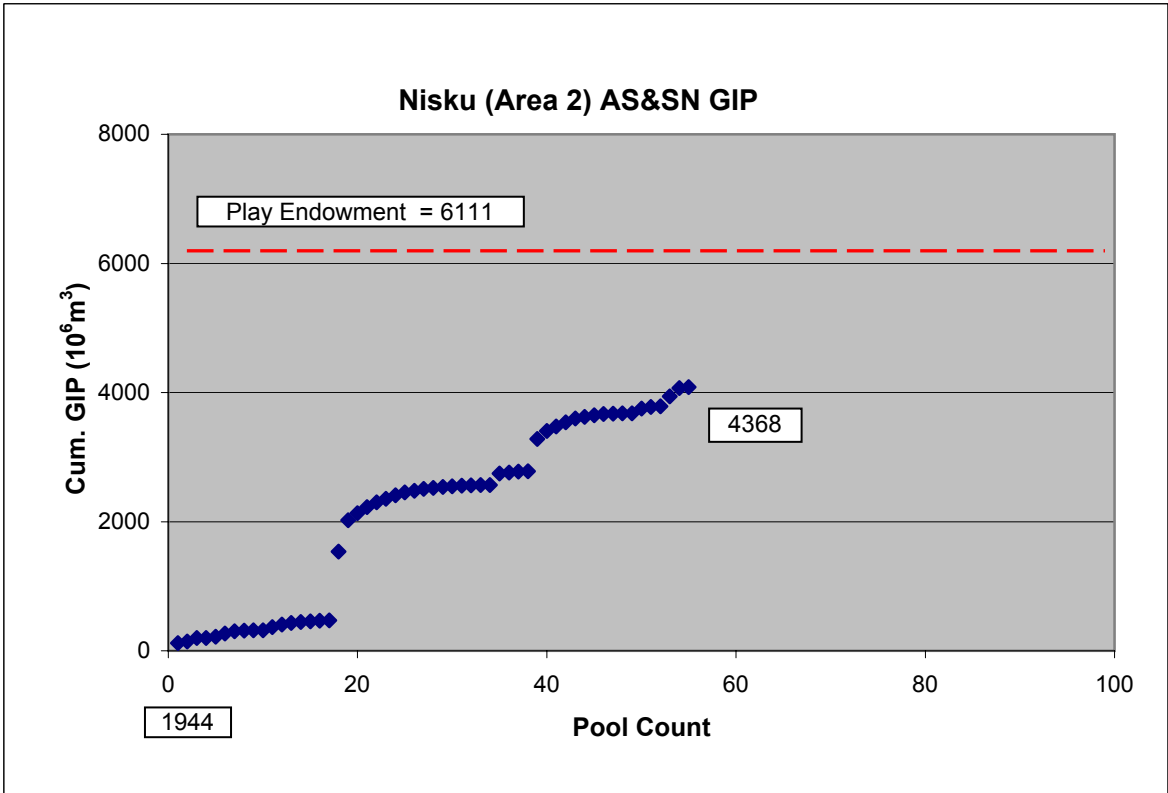
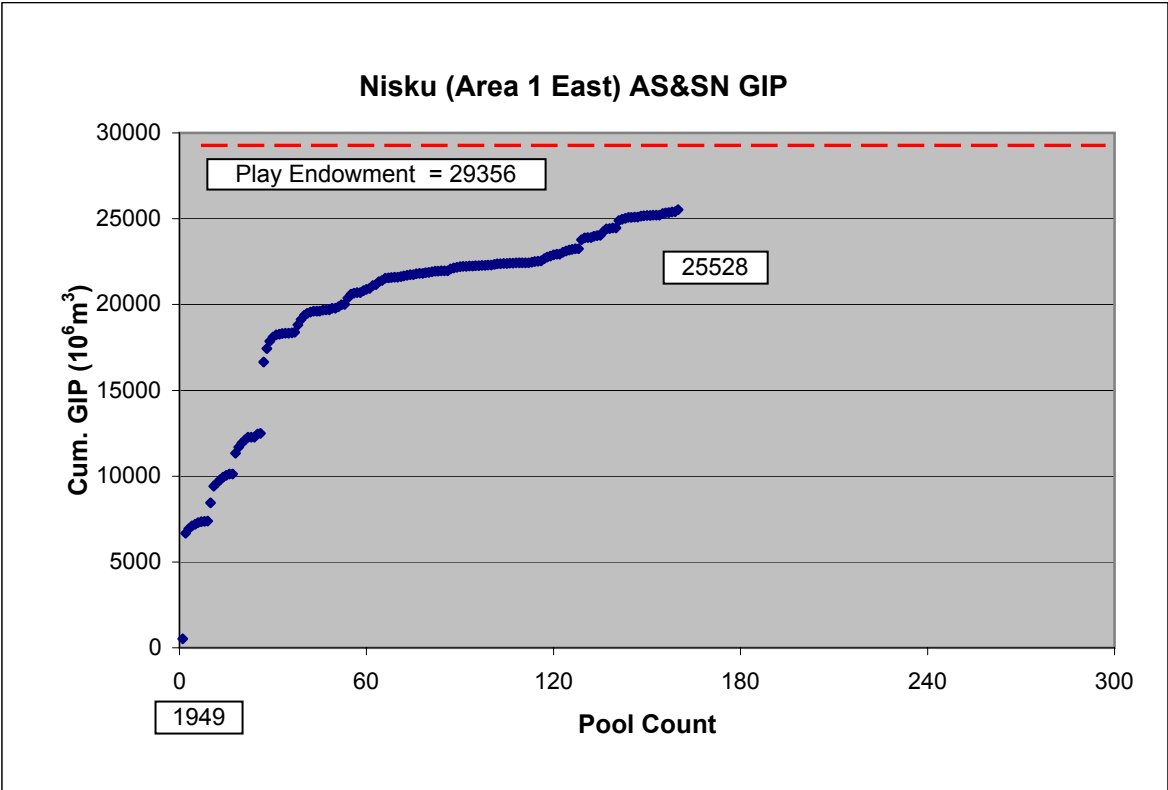


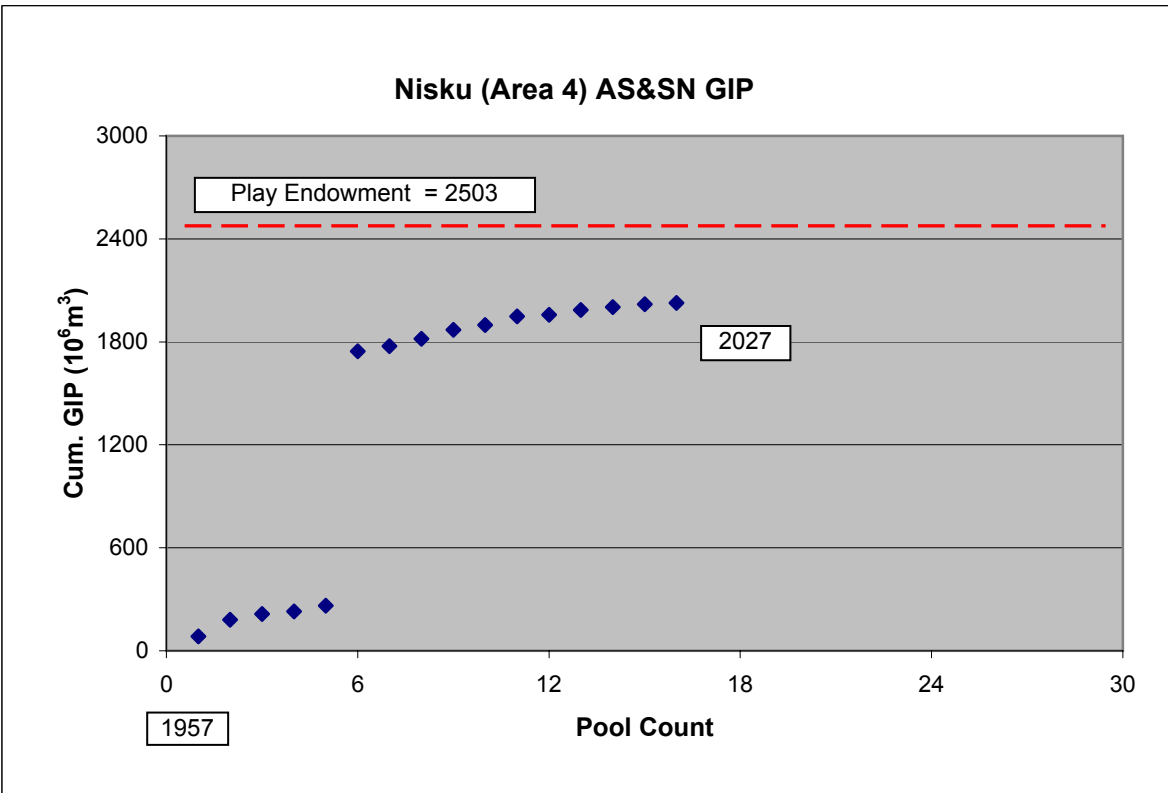
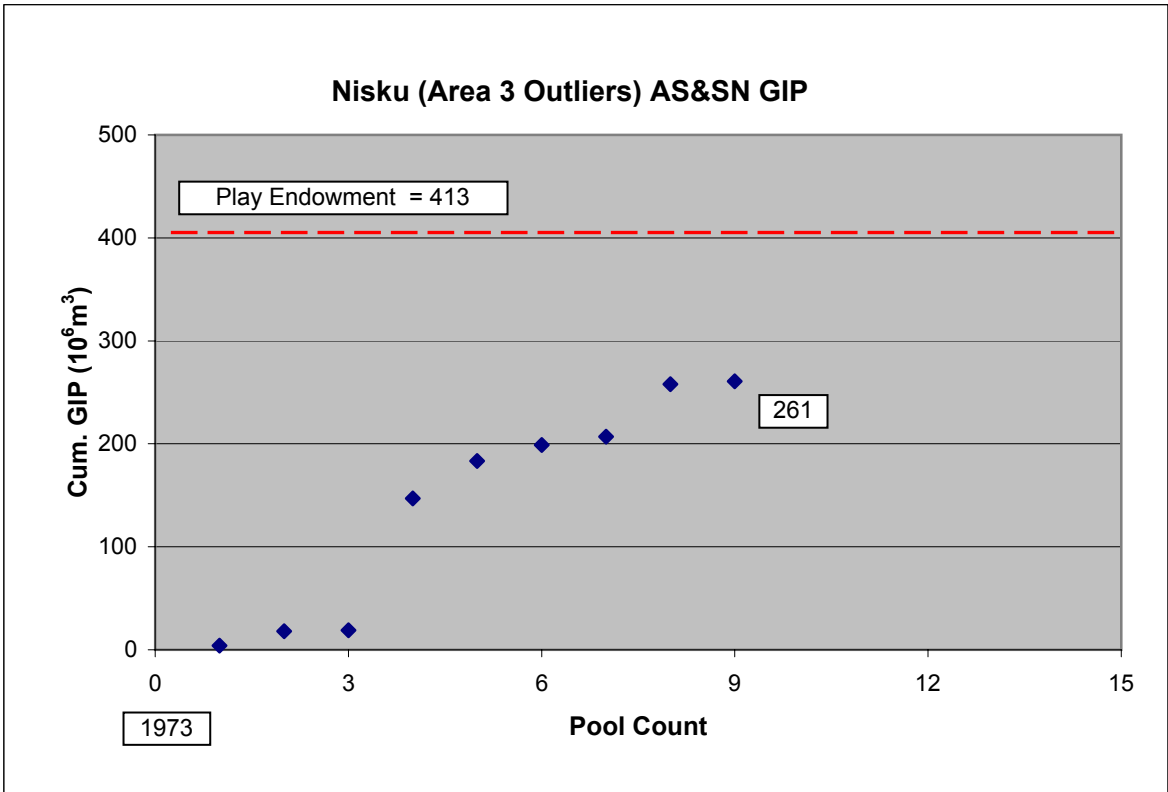


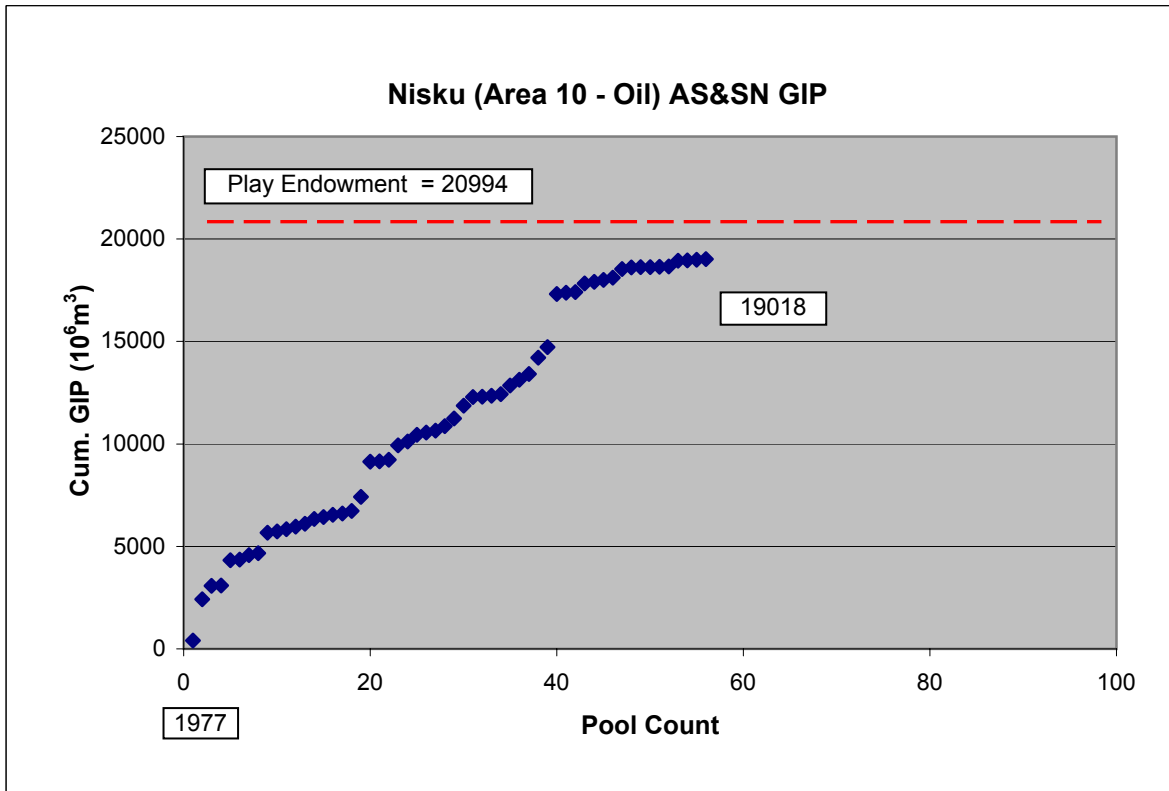
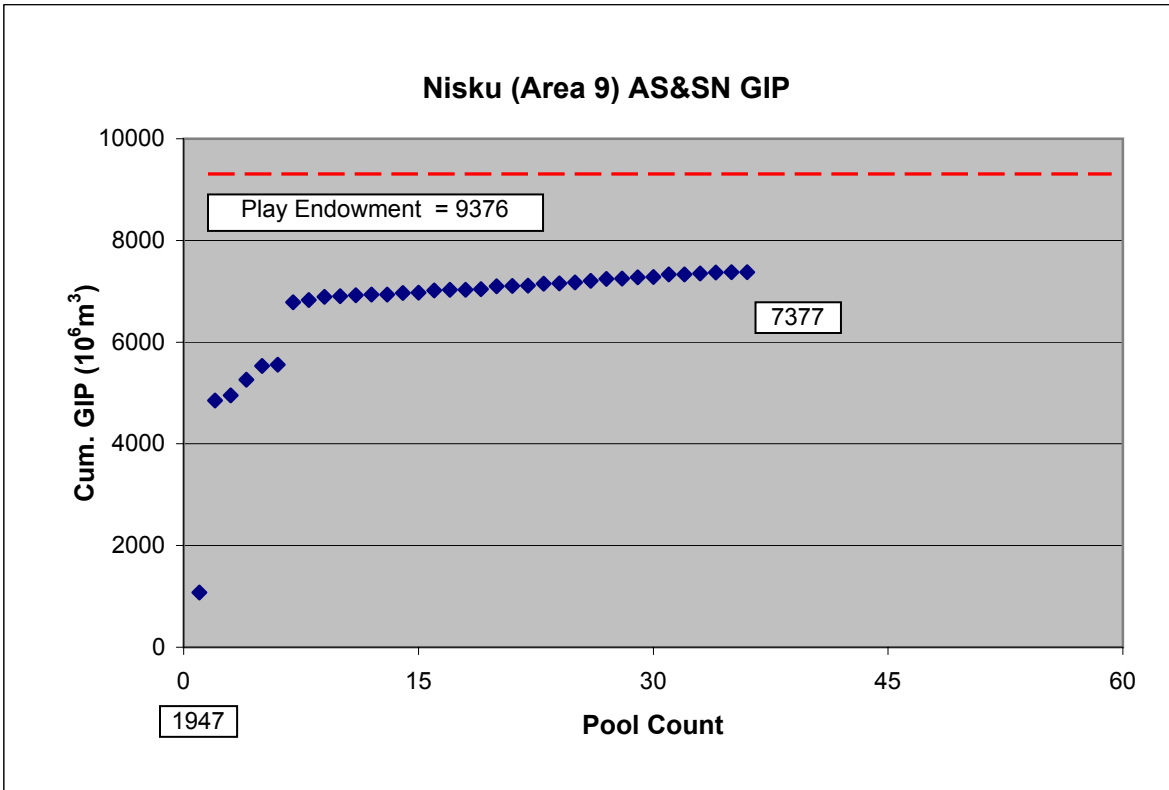
Bakken AS&SN GIP

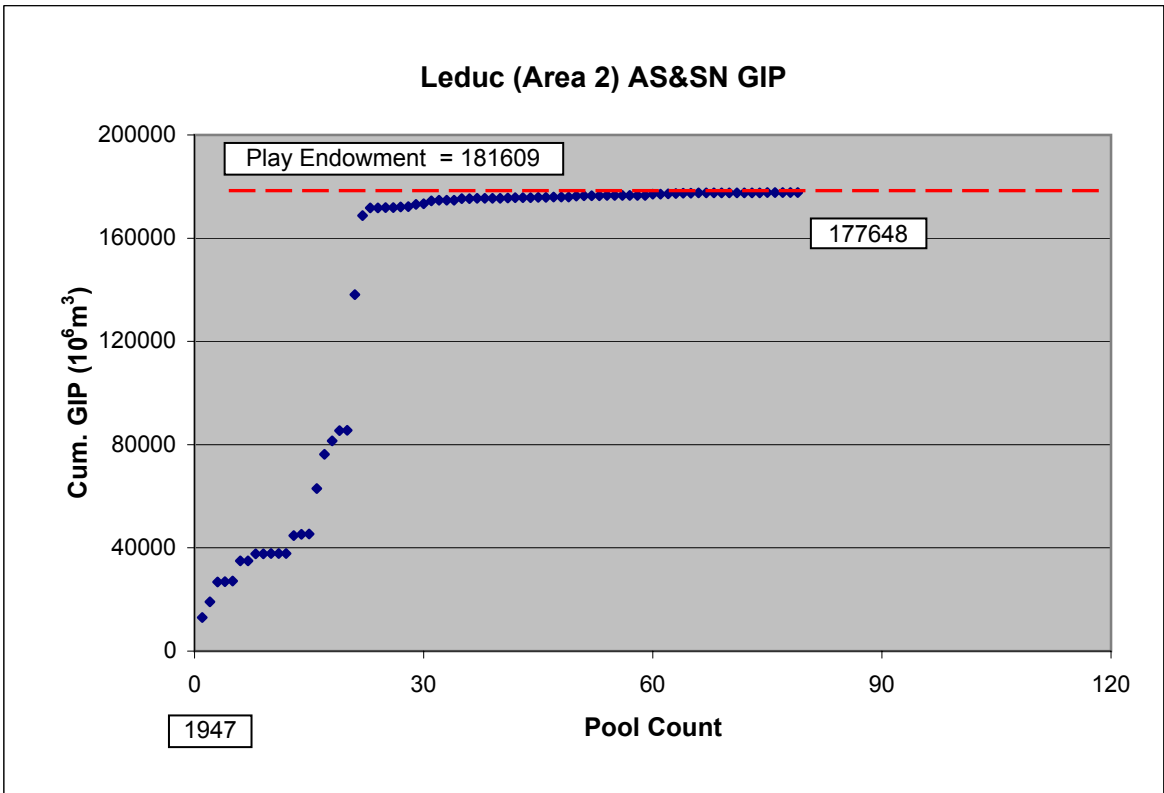
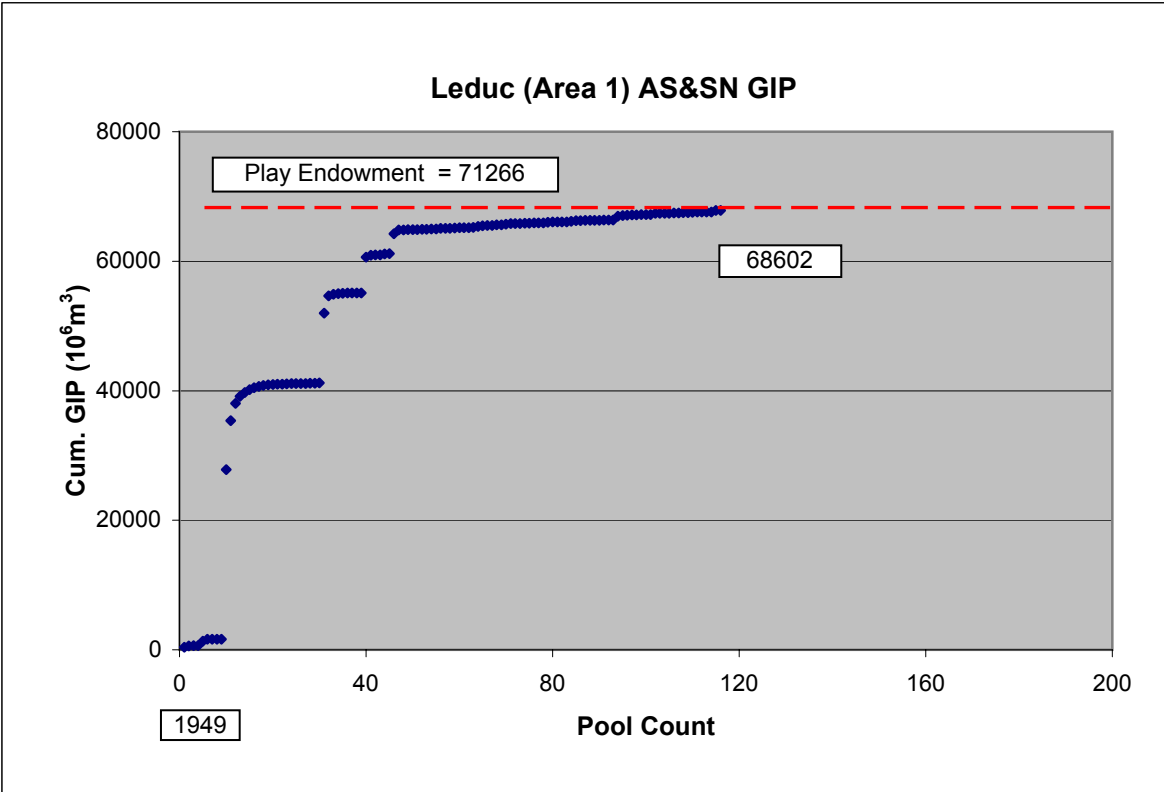


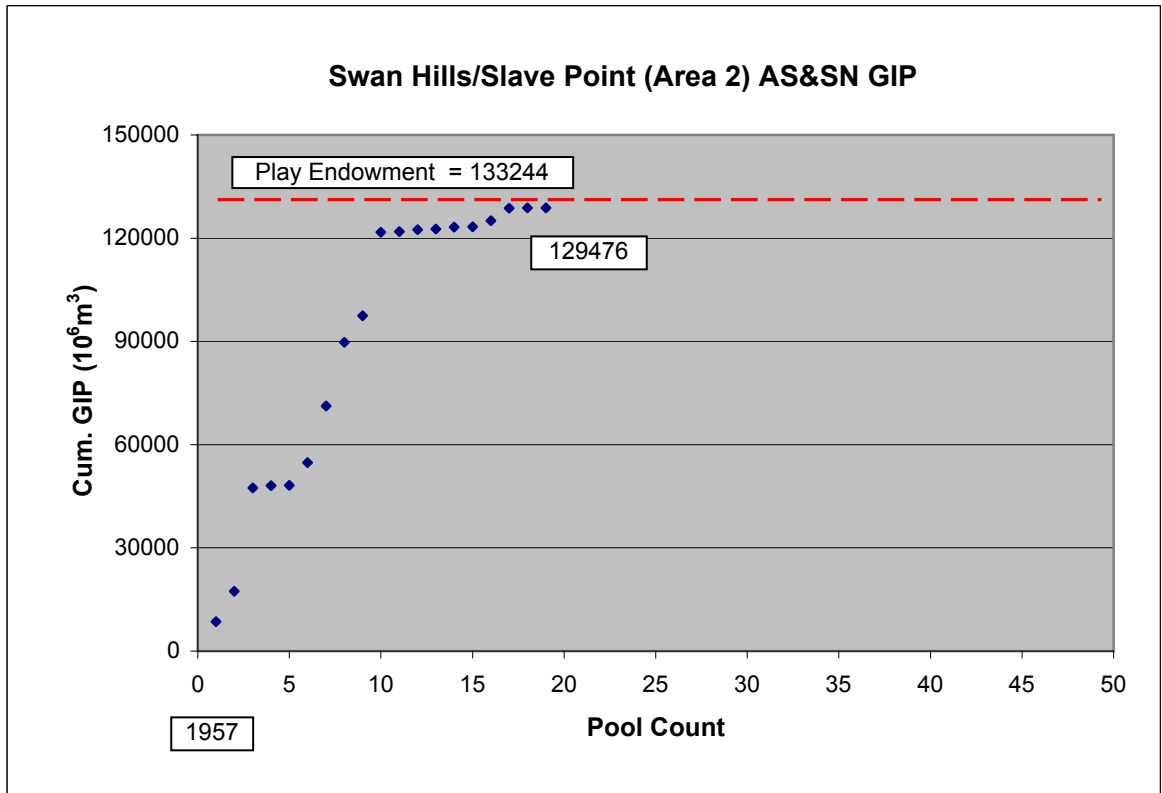
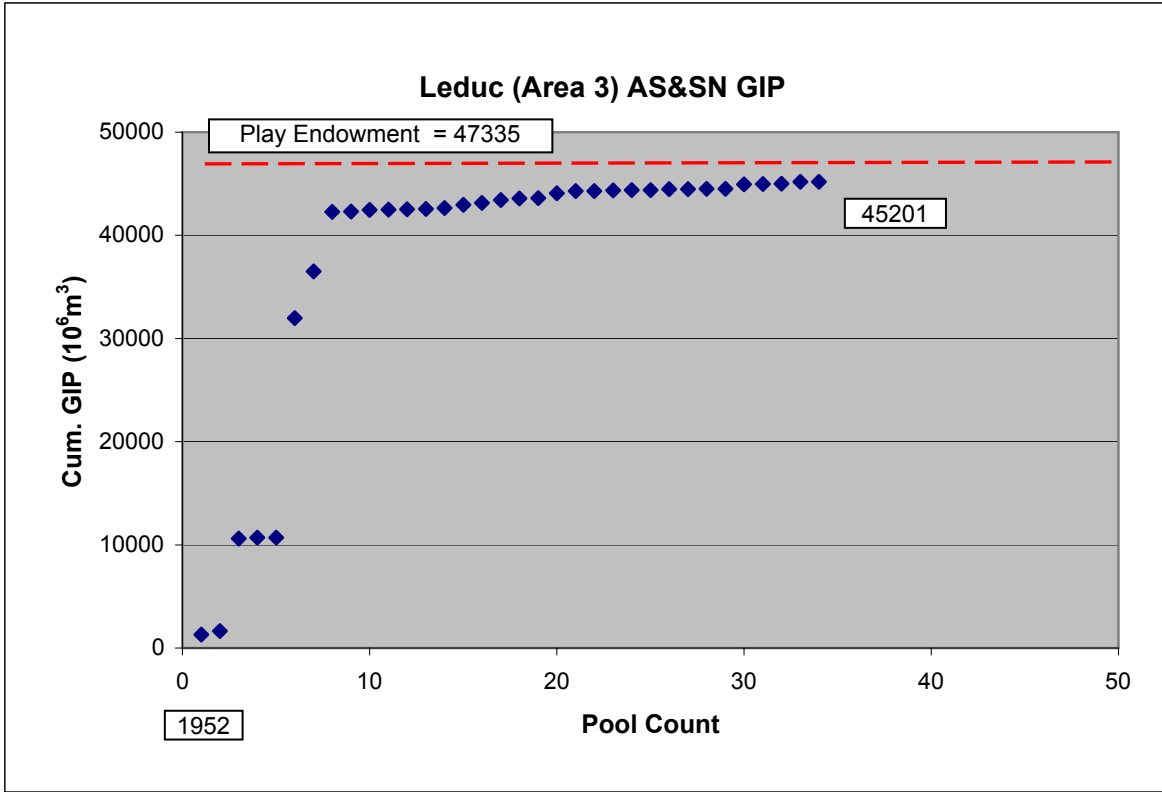


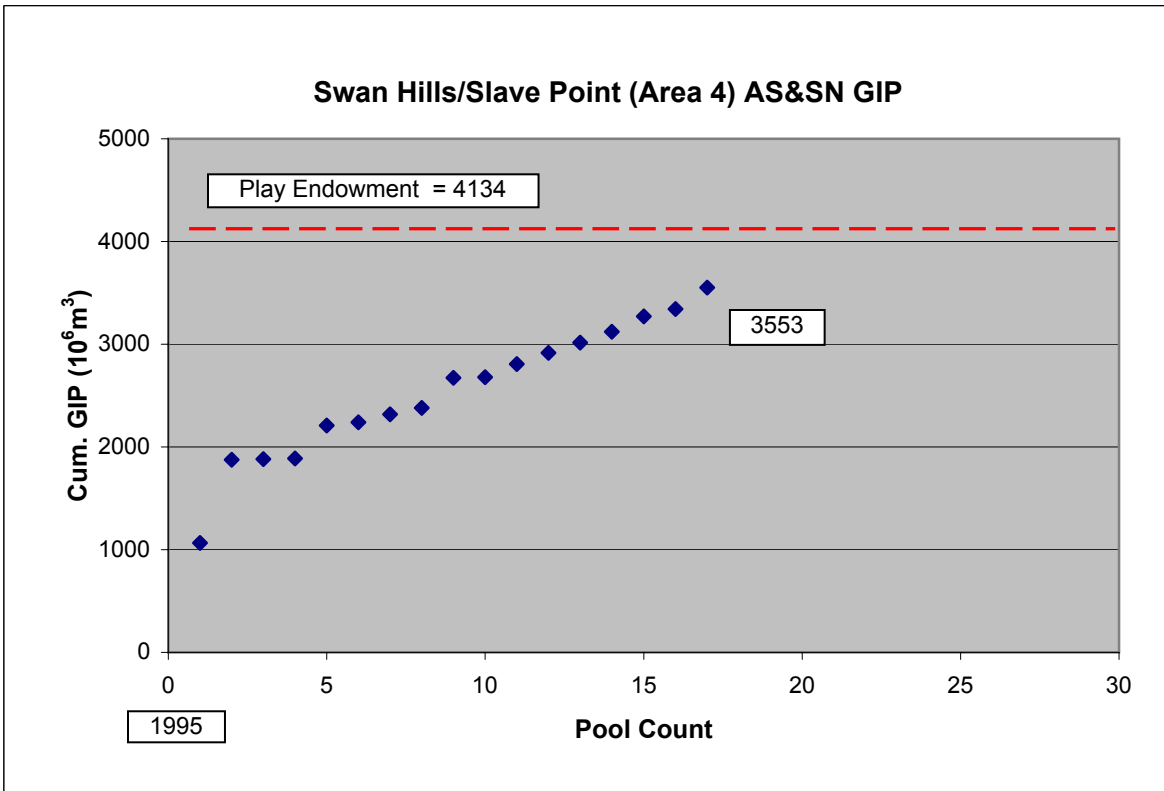
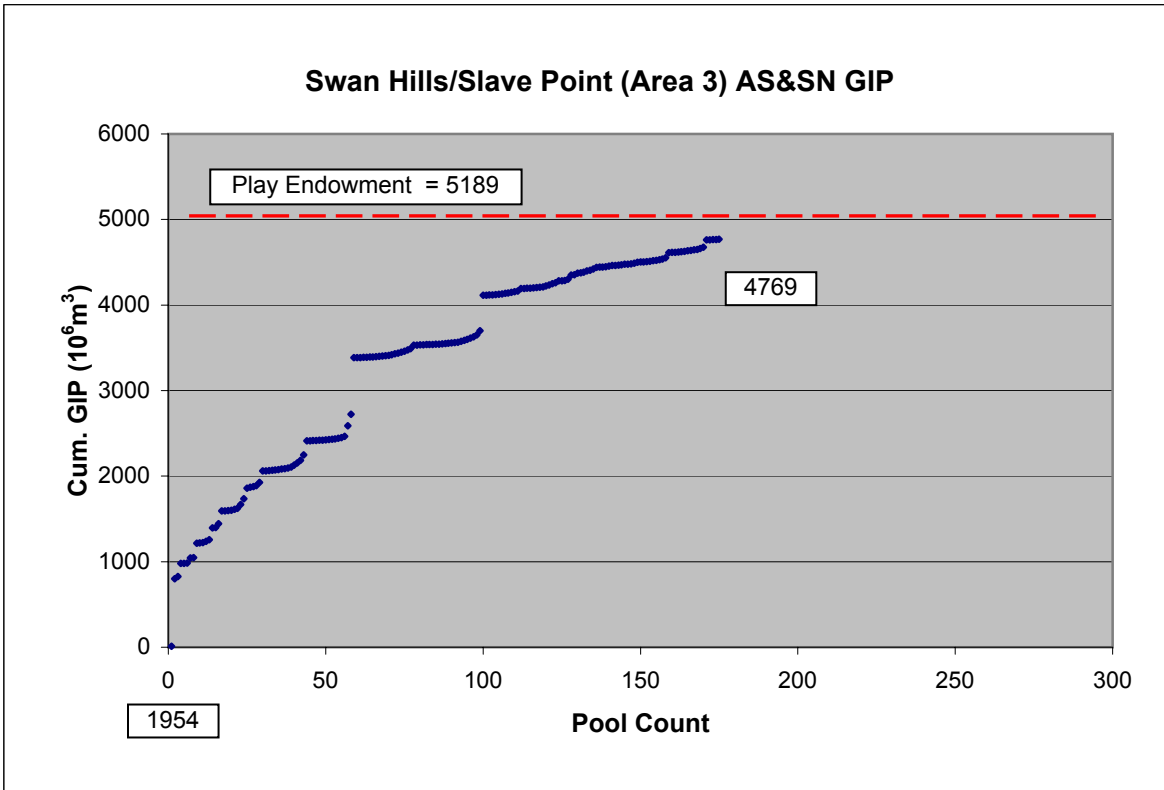


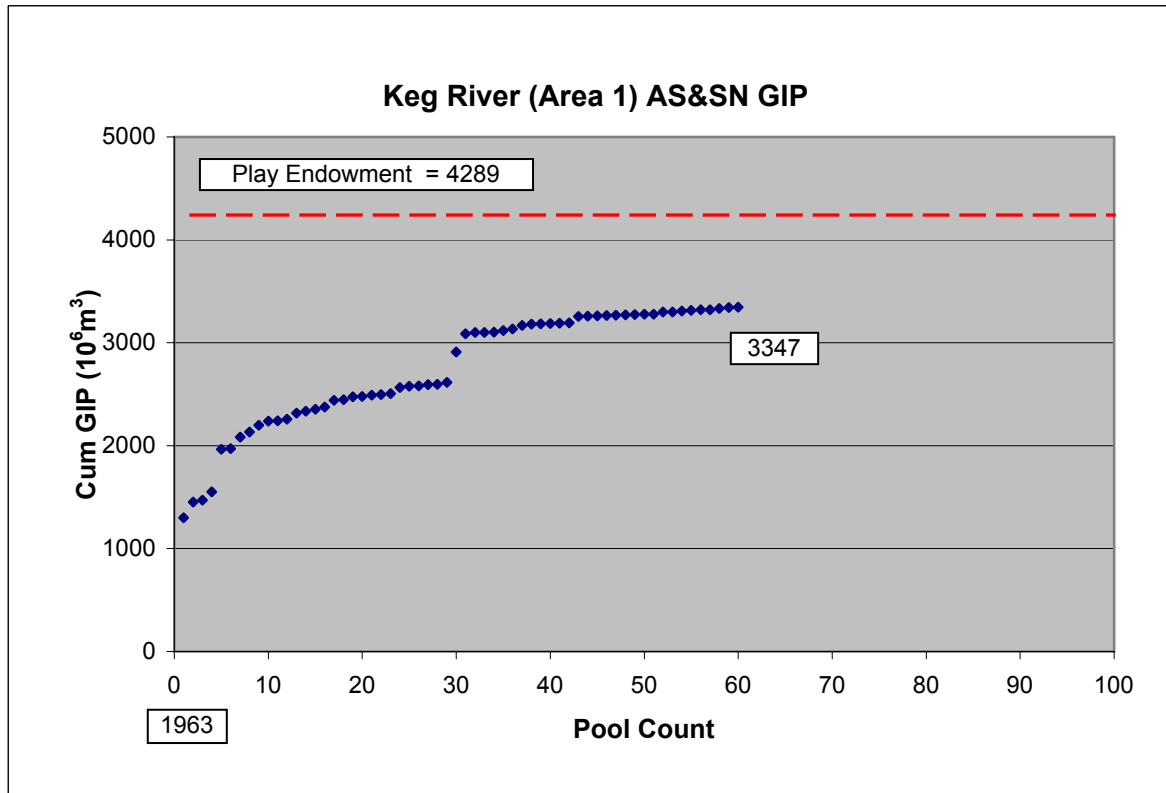
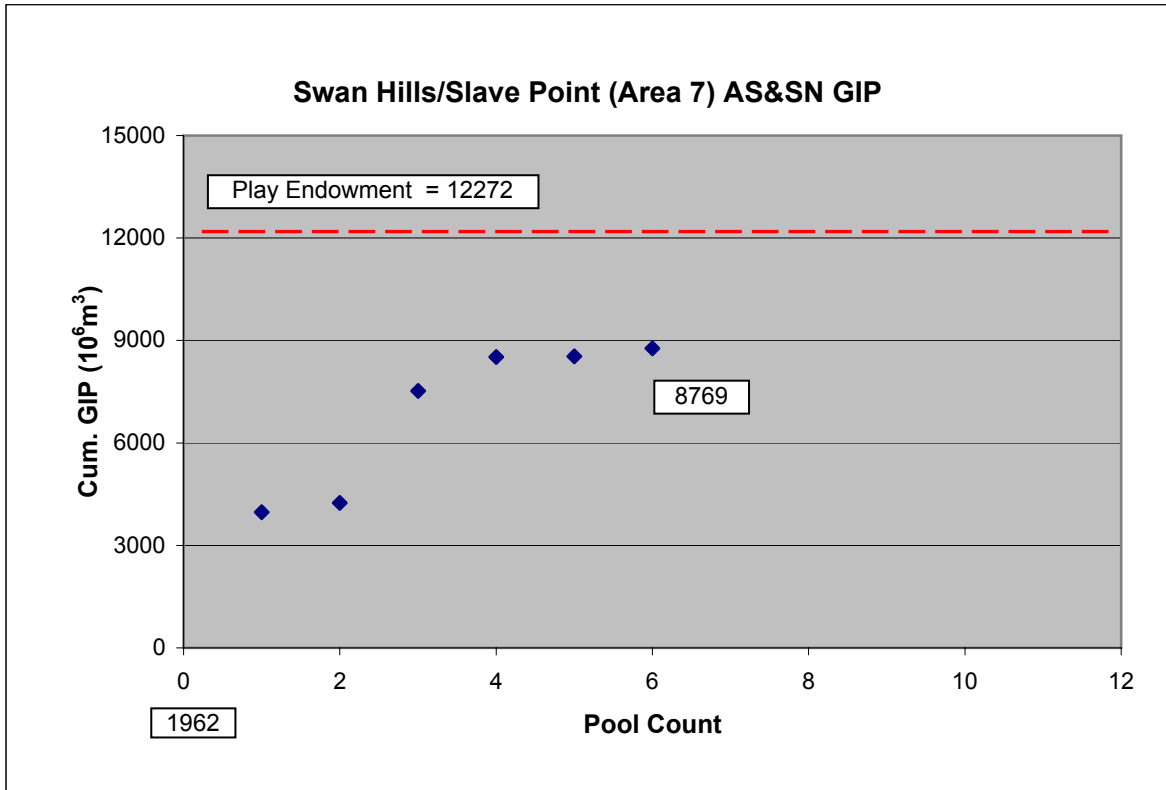


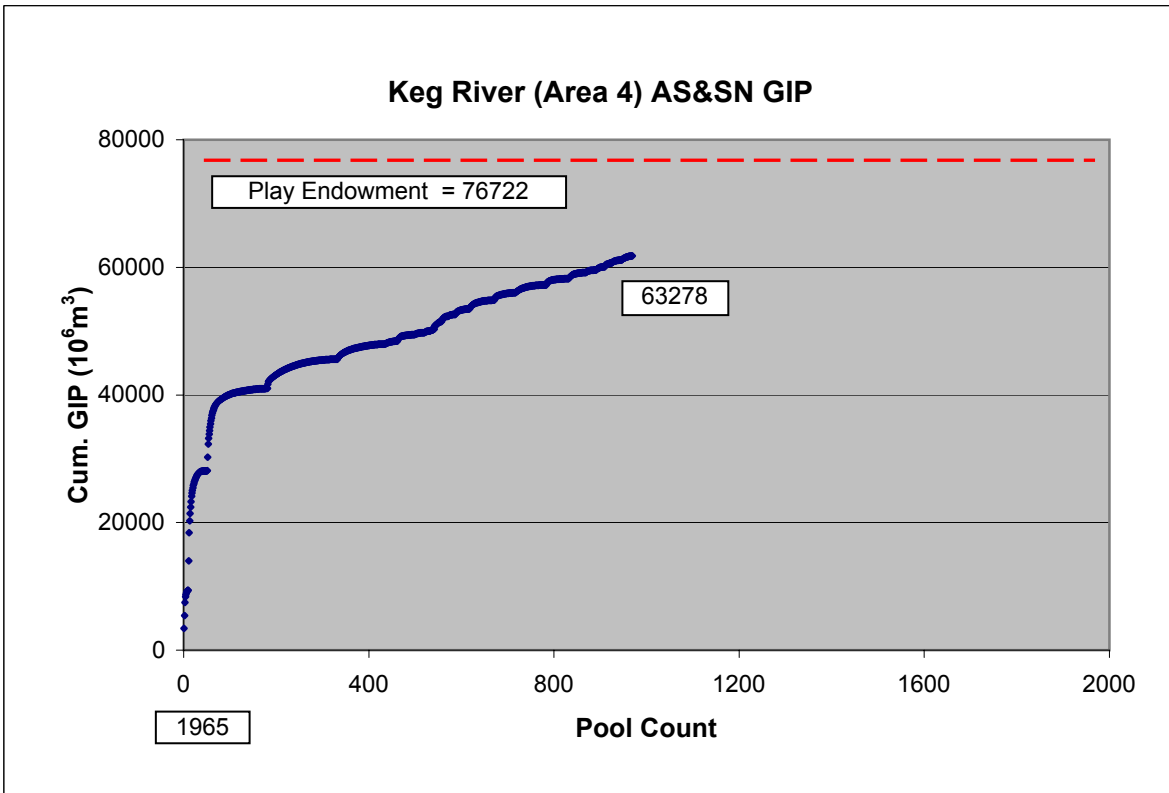
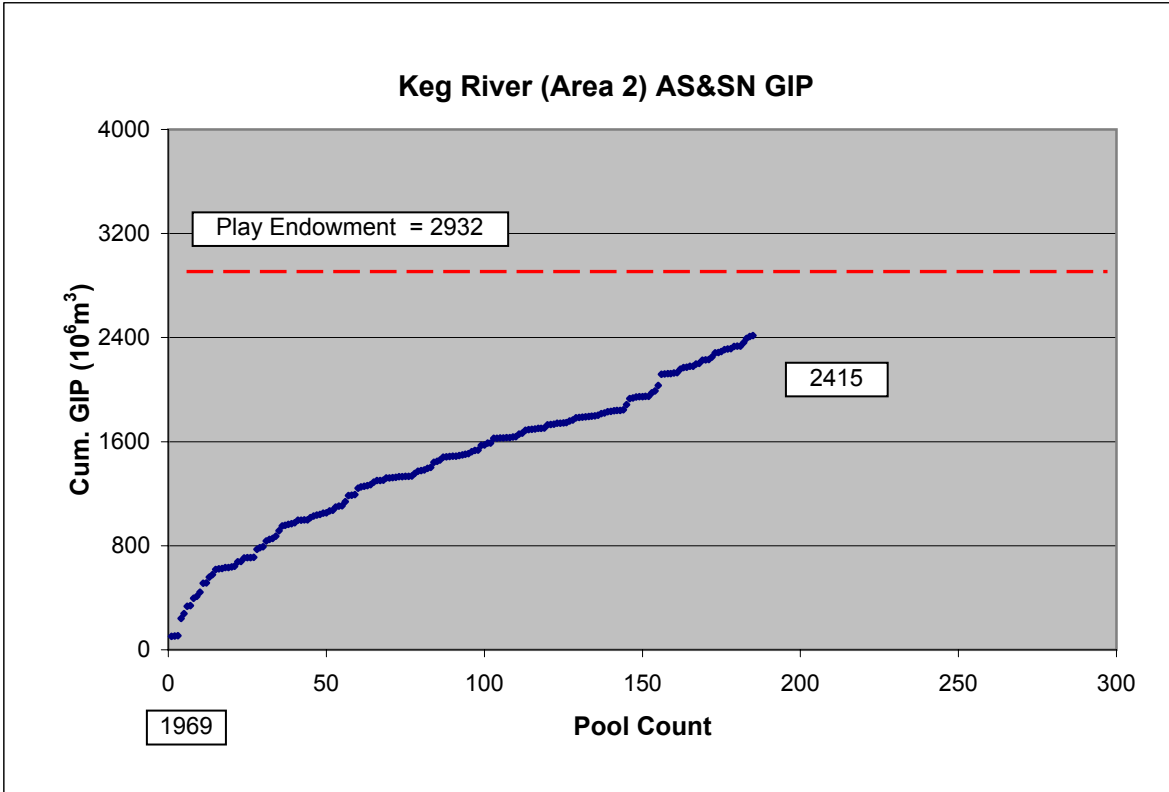


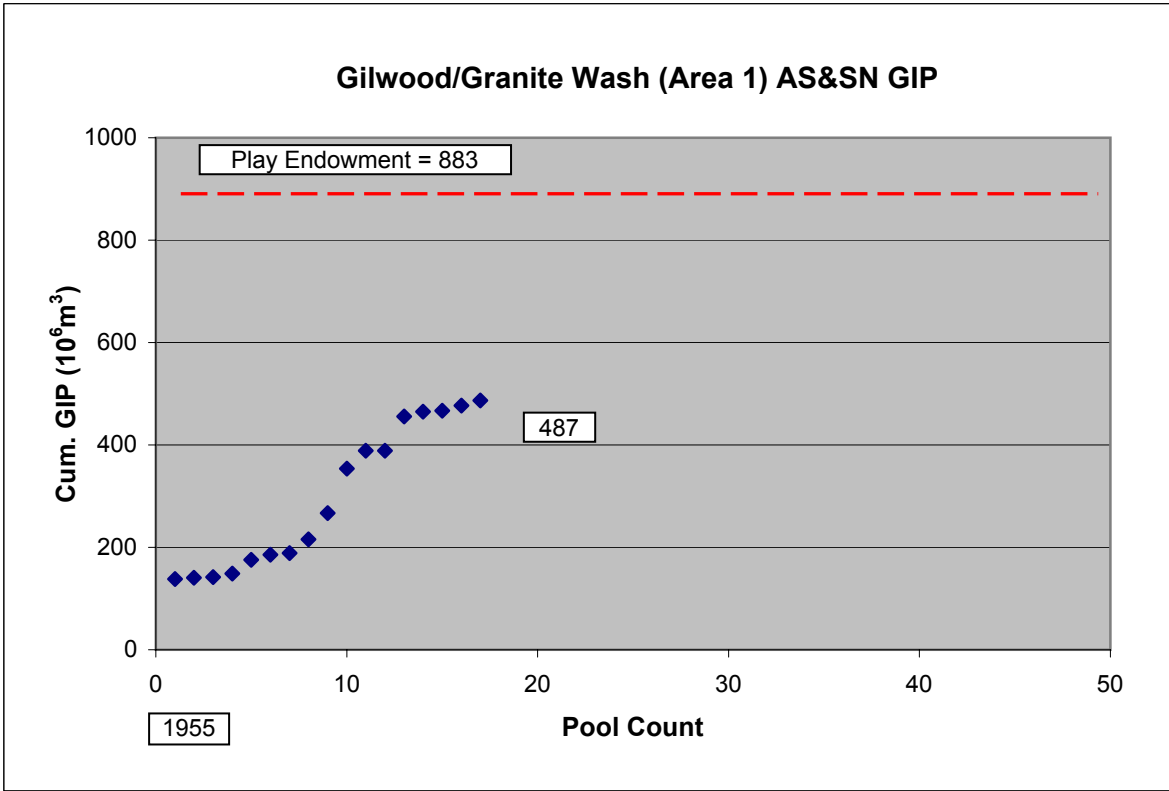
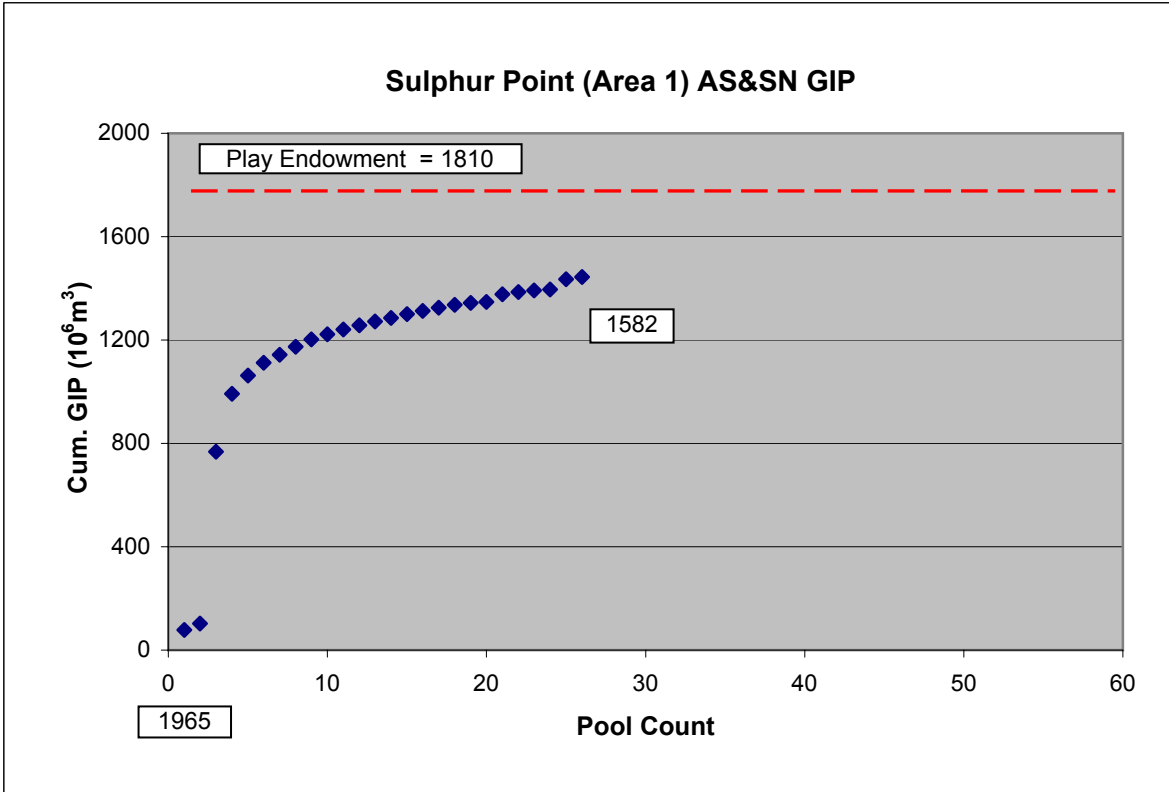




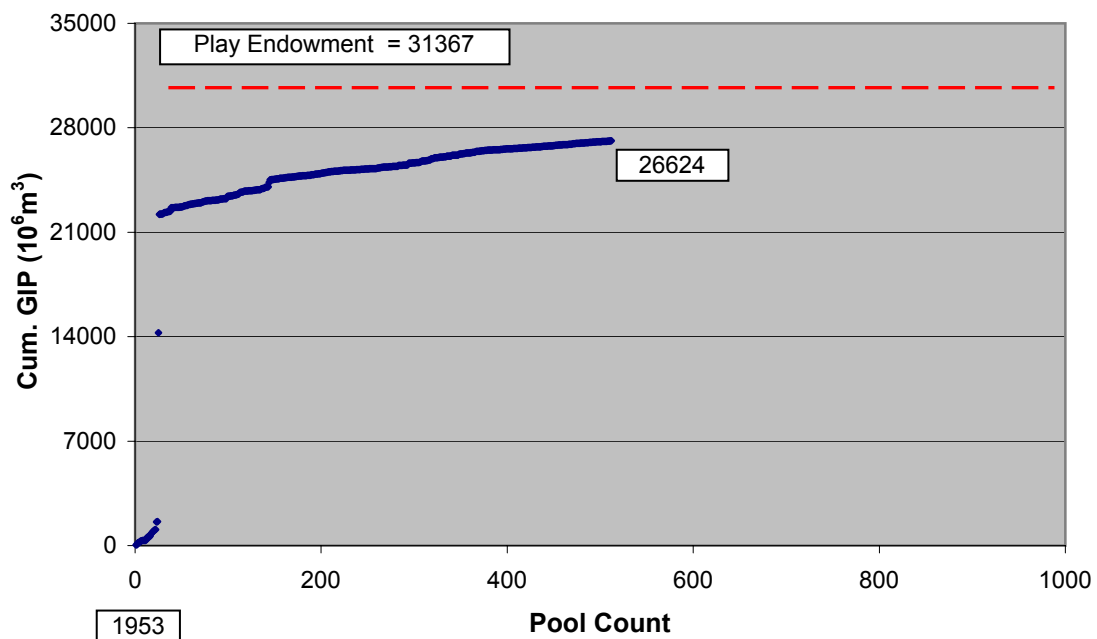




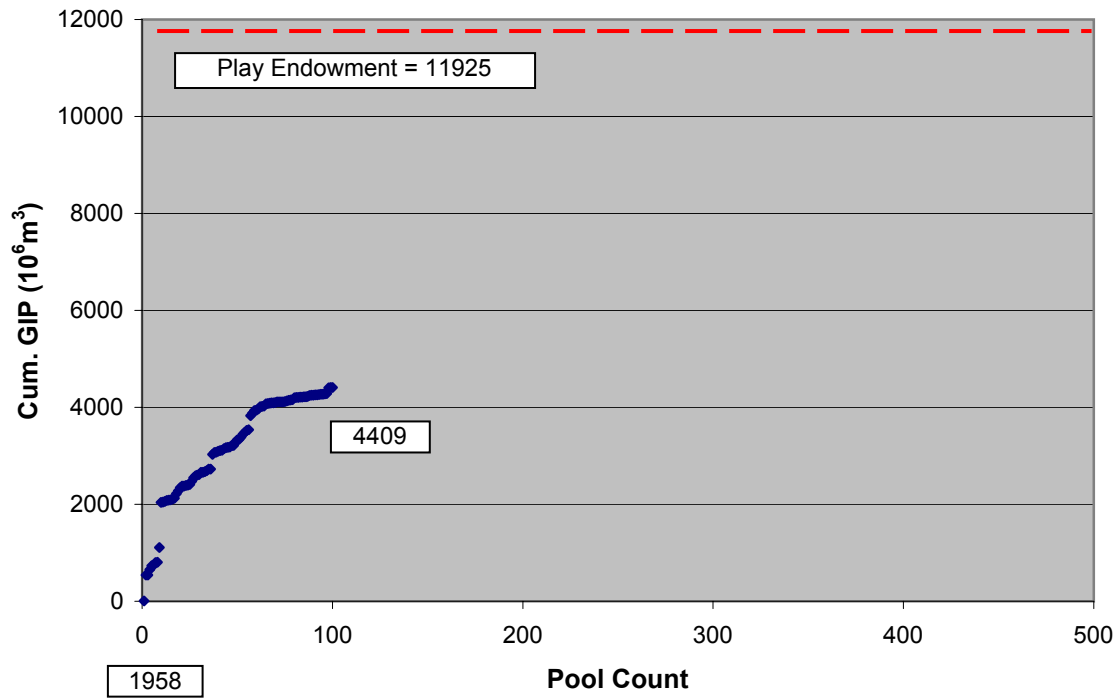




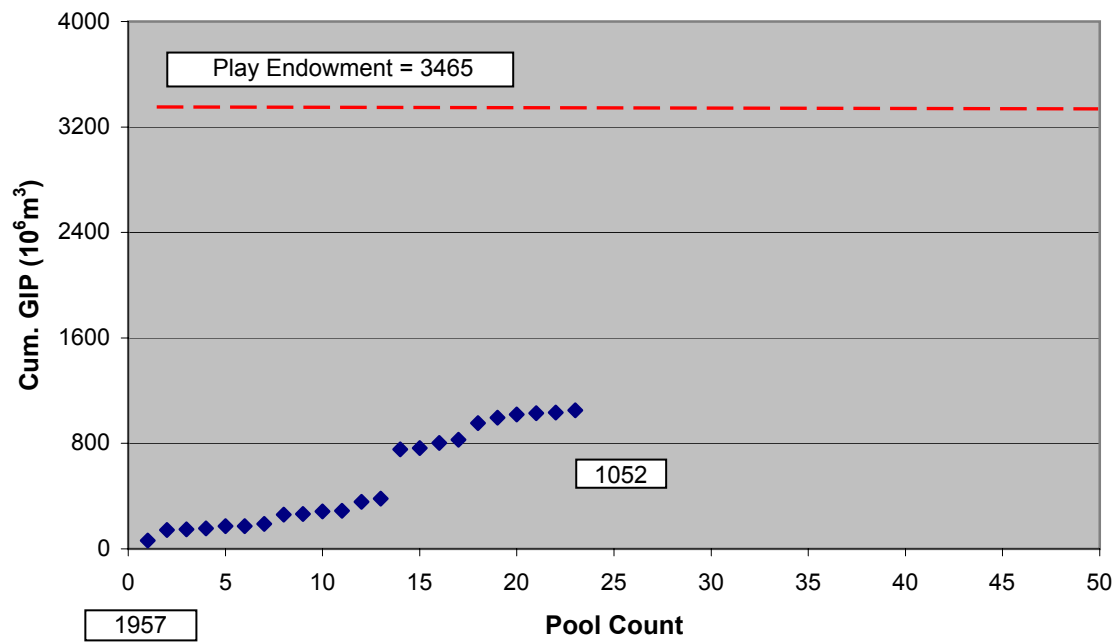
Gilwood/Granite Wash (Area 2) AS&SN GIP

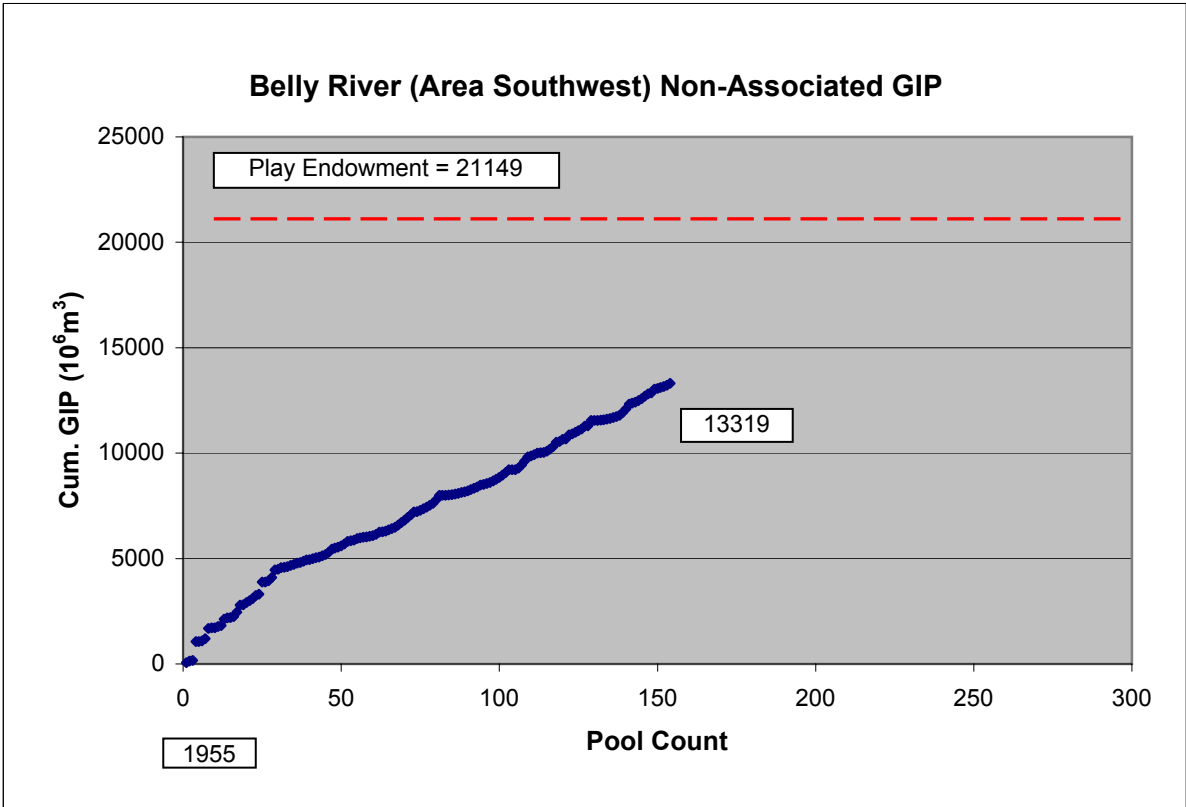
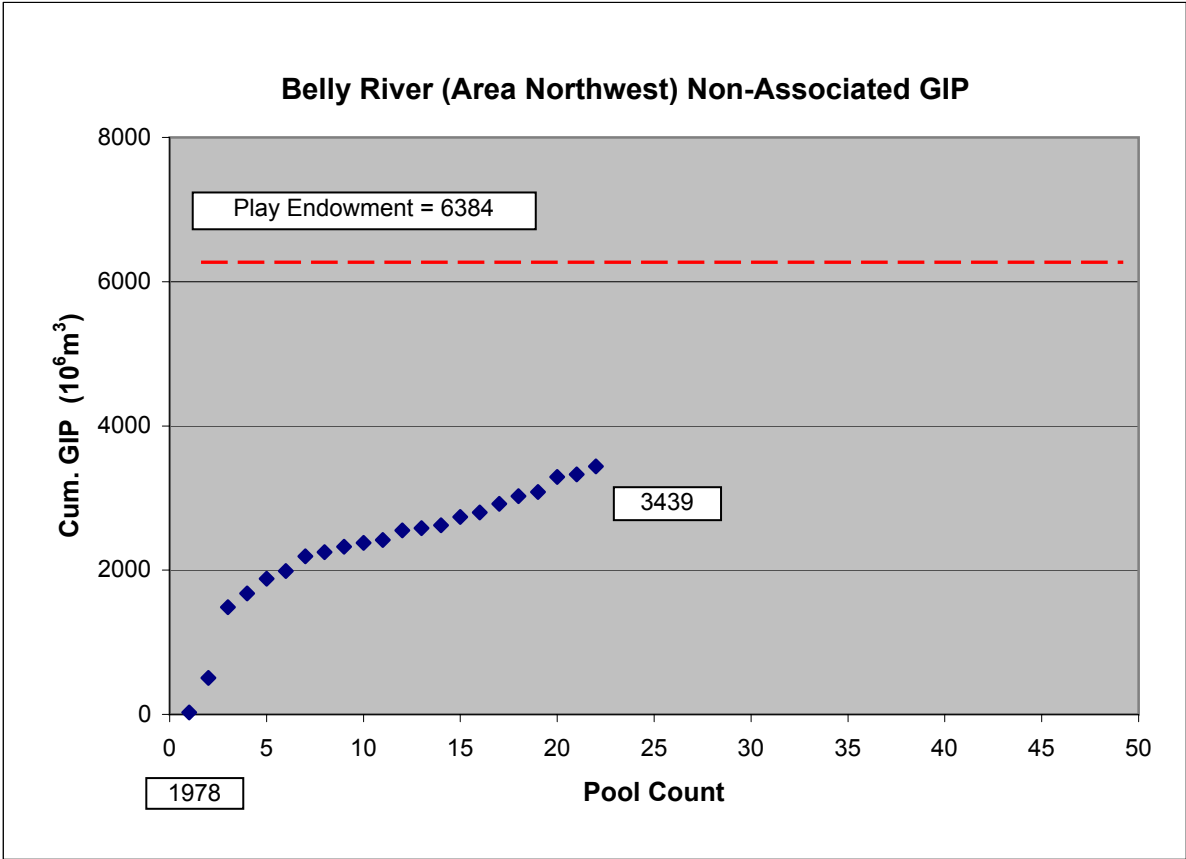


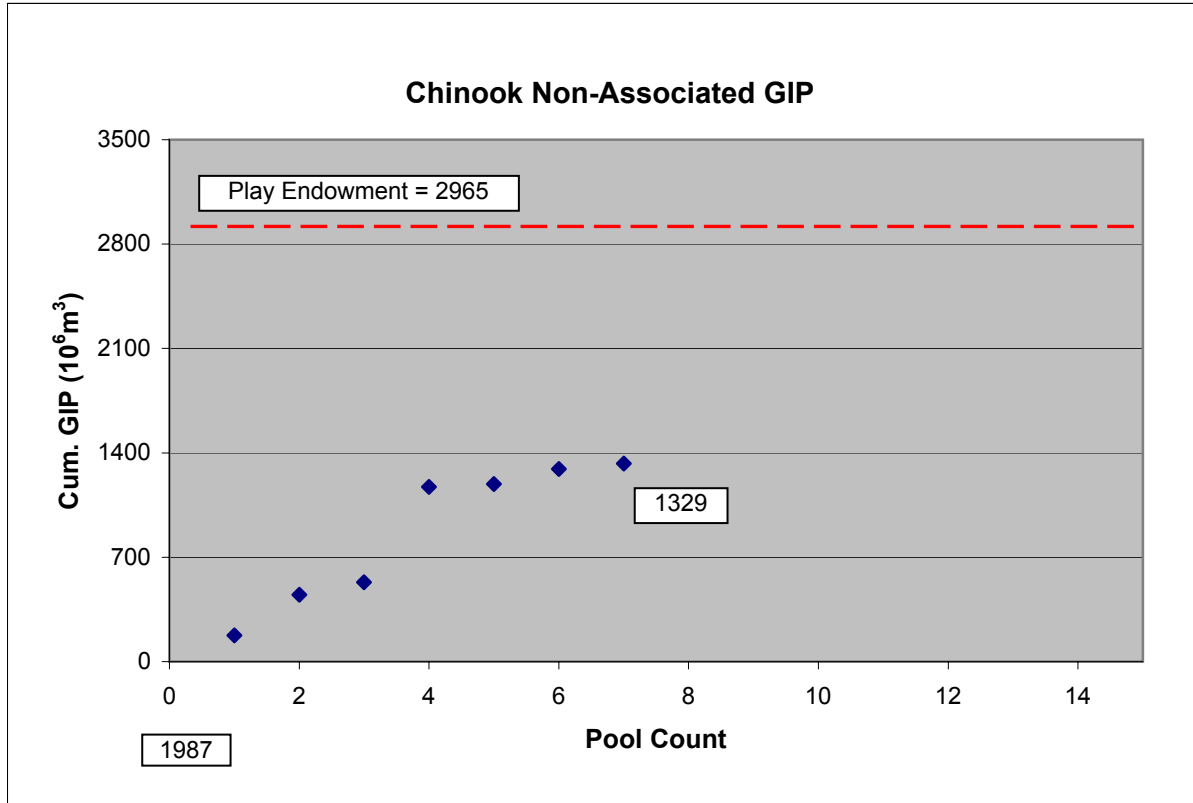
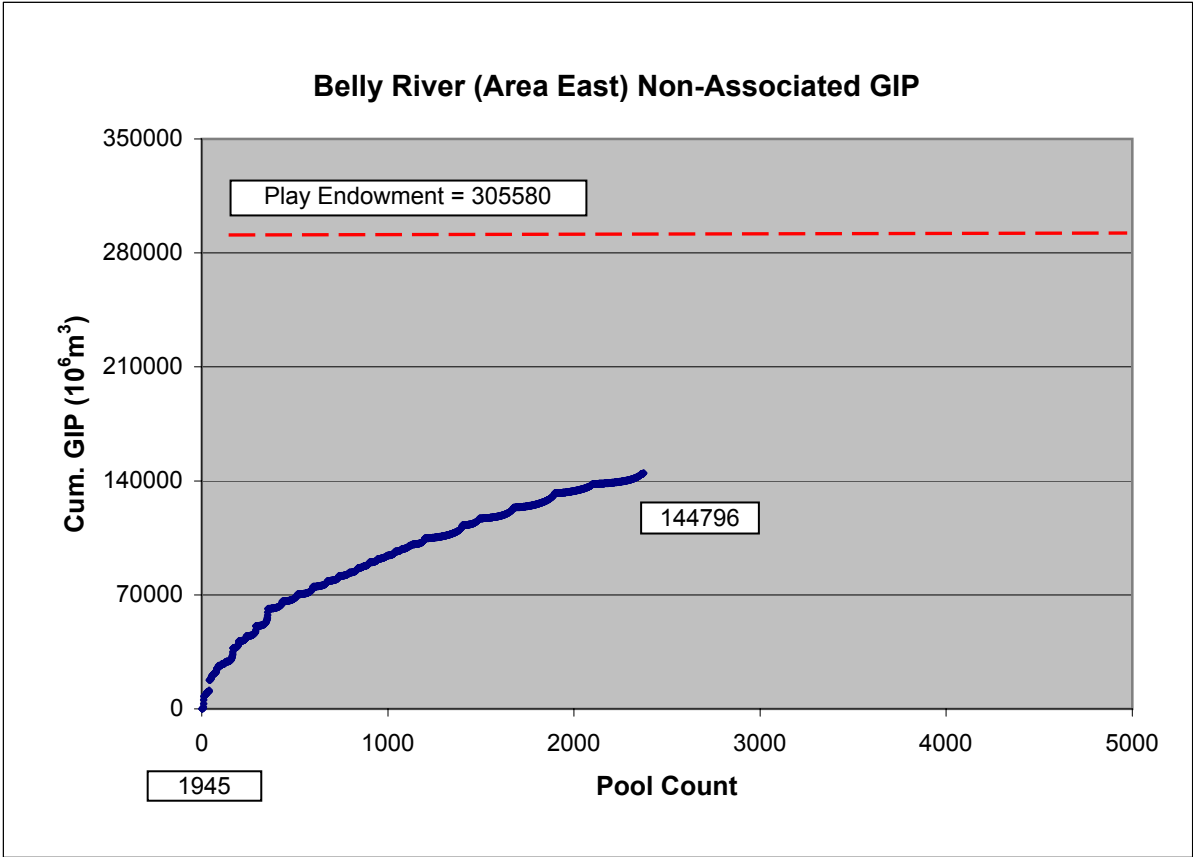
Paskapoo/Edmonton (Area 1) Non-Associated GIP

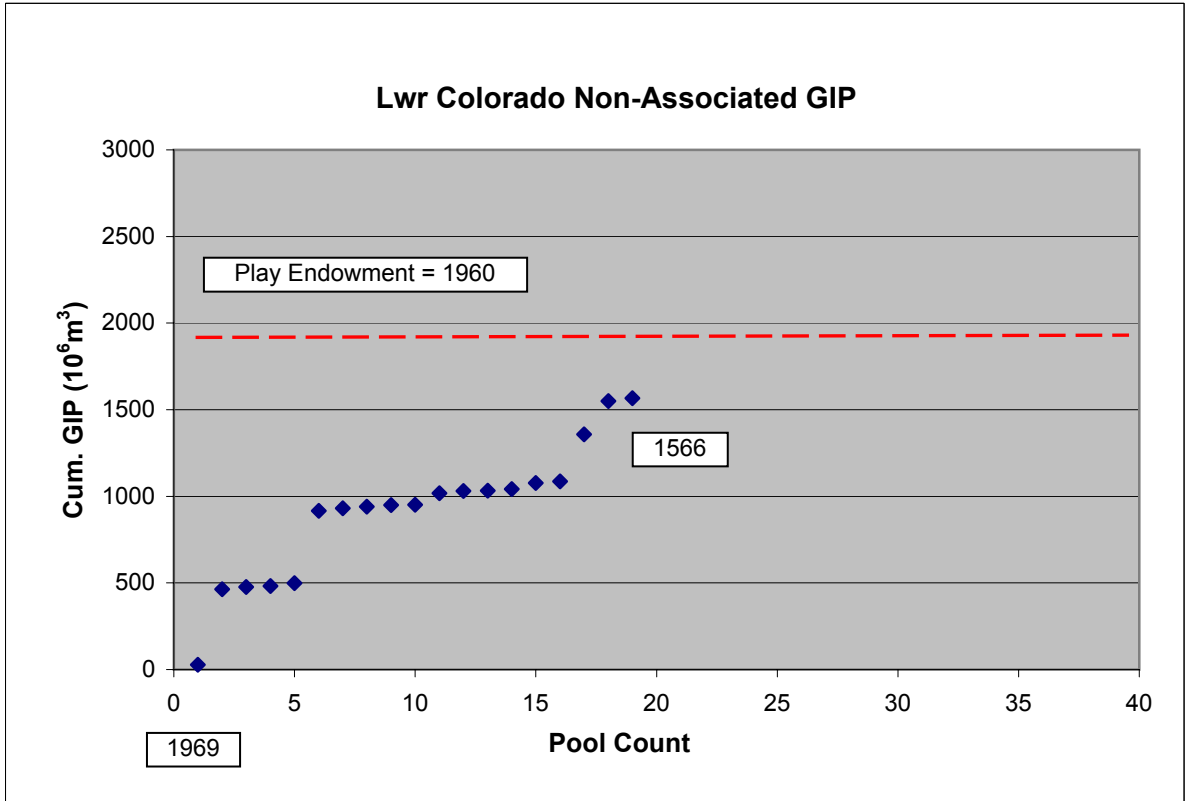
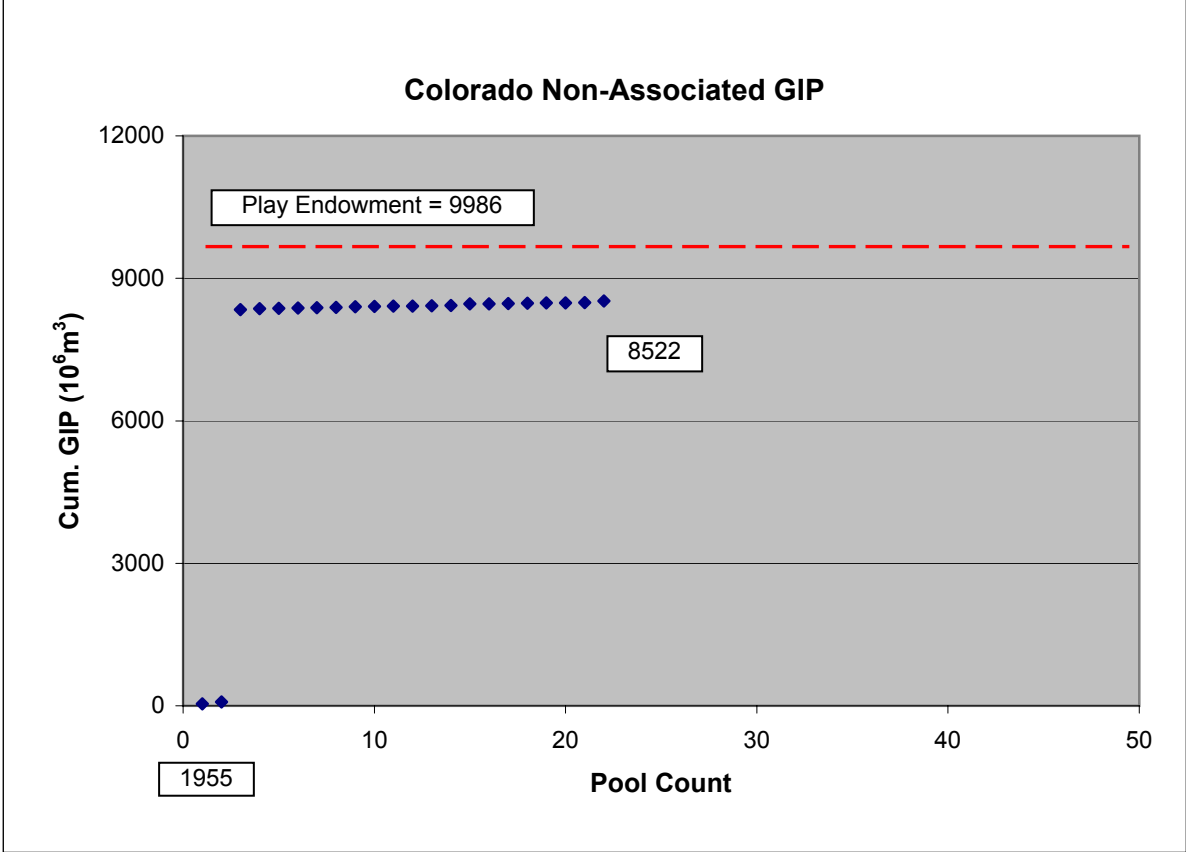


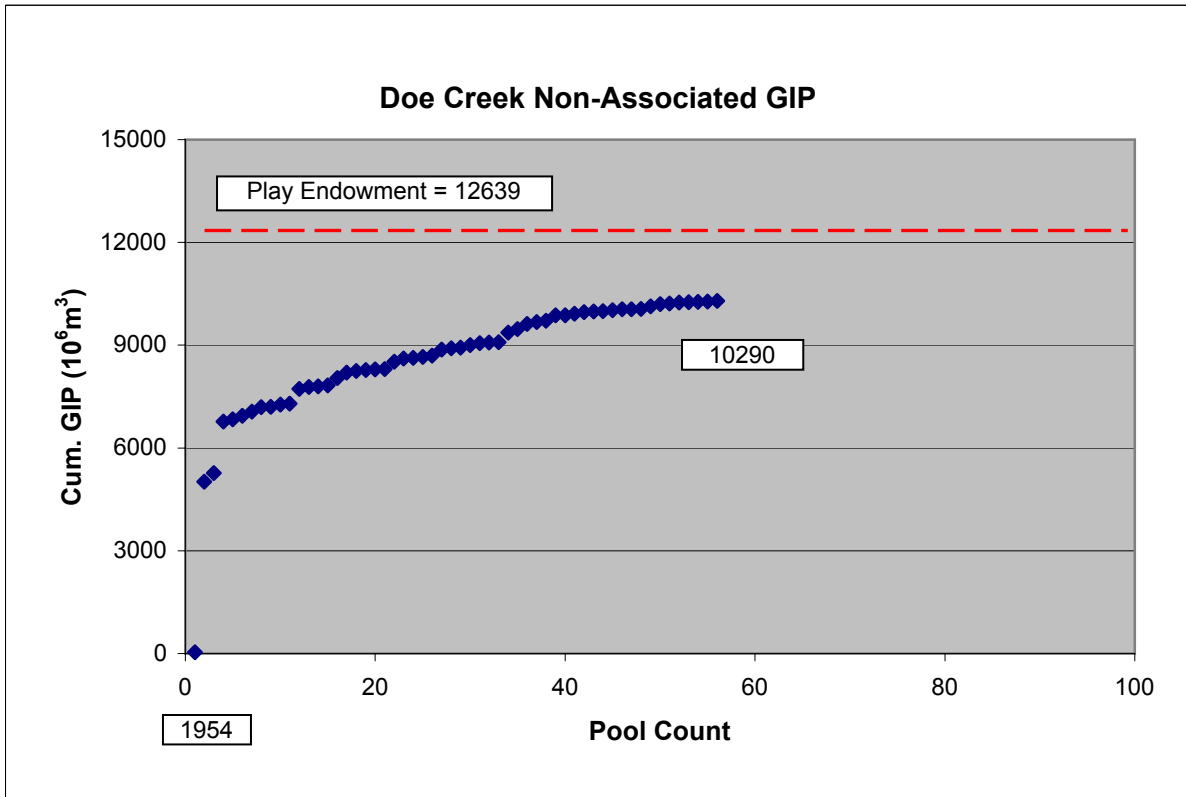
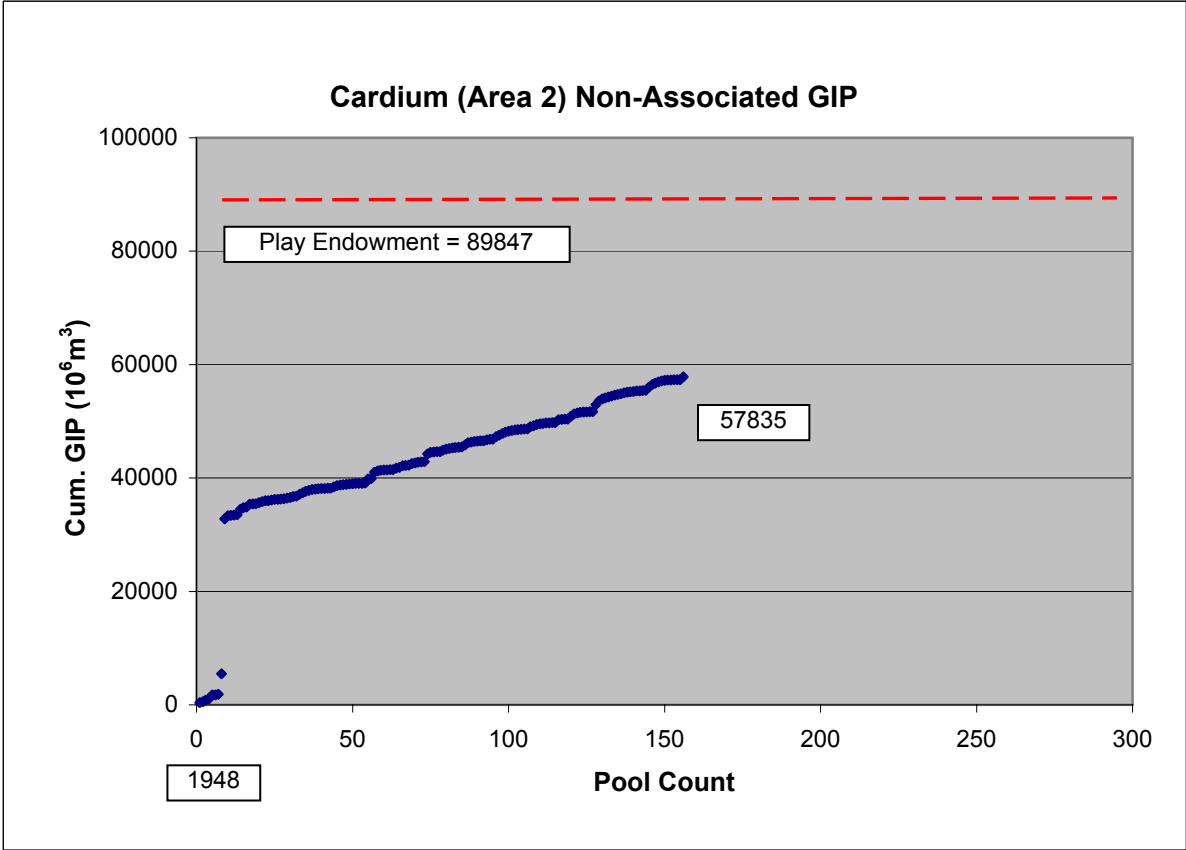
Paskapoo/Edmonton Area 2 Non-Associated GIP

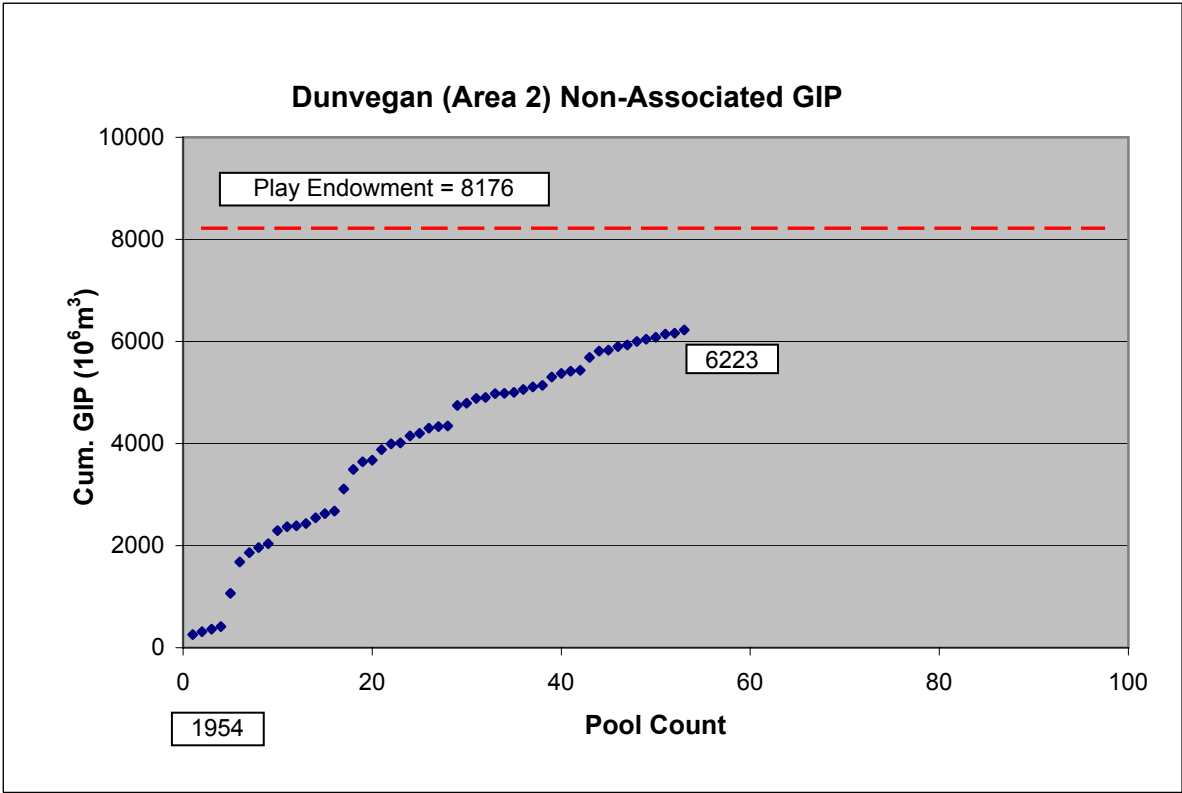
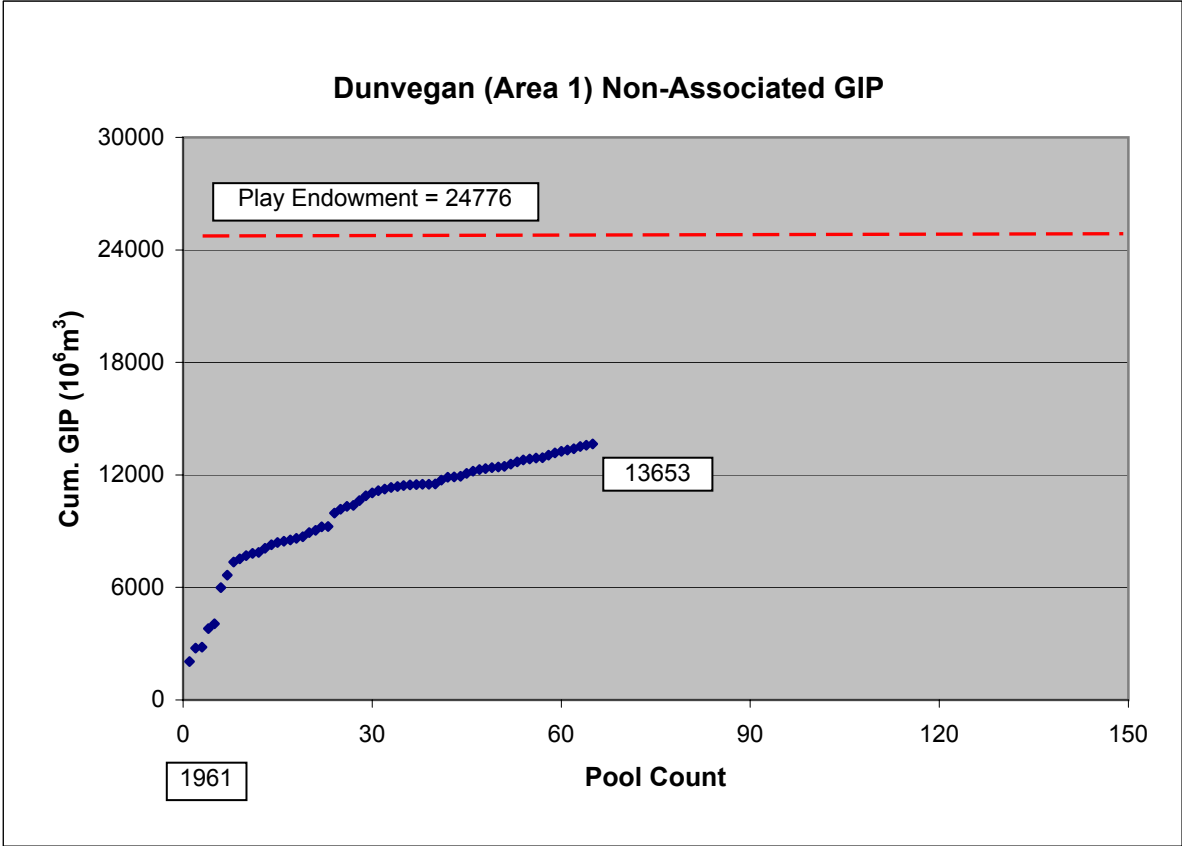


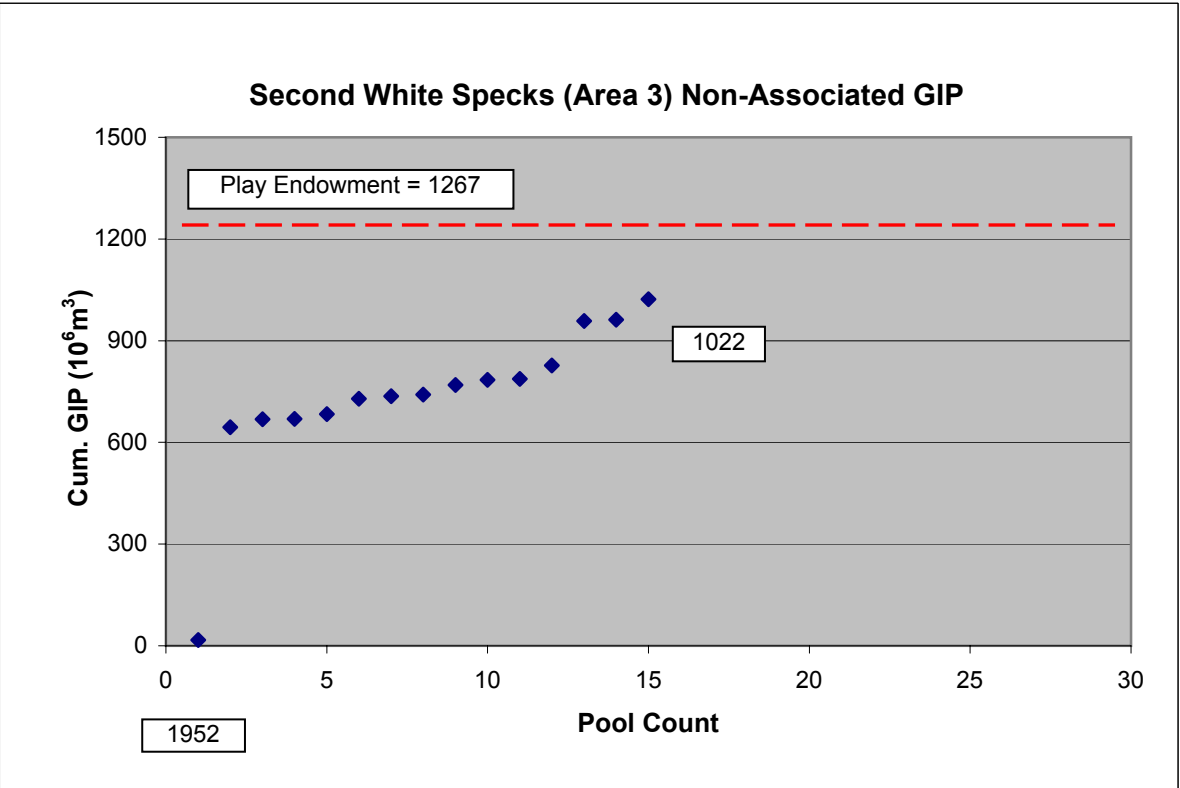
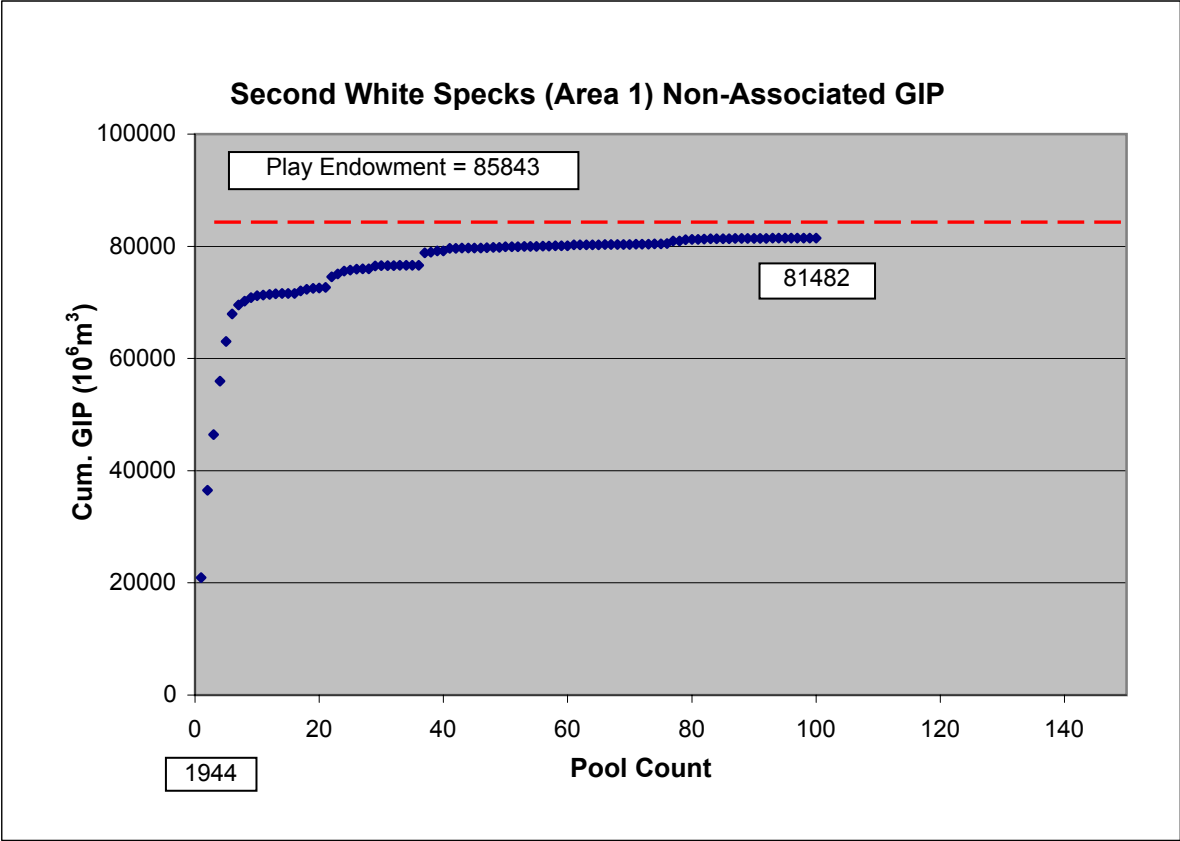




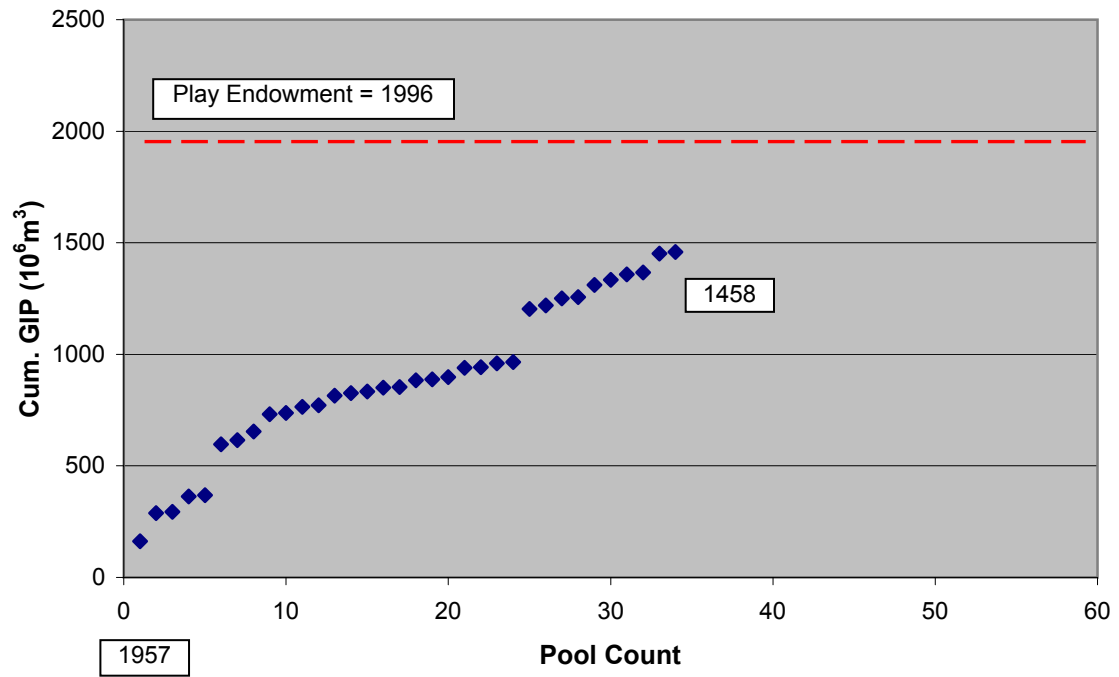


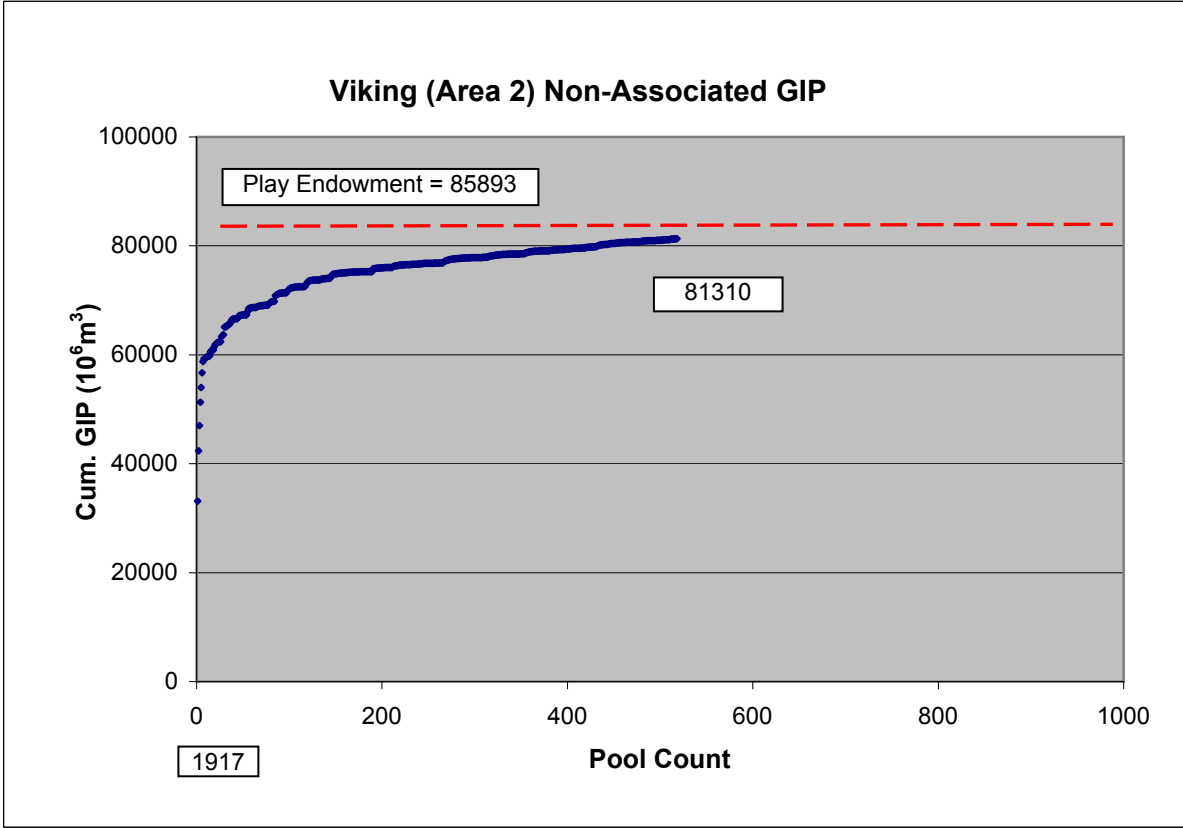
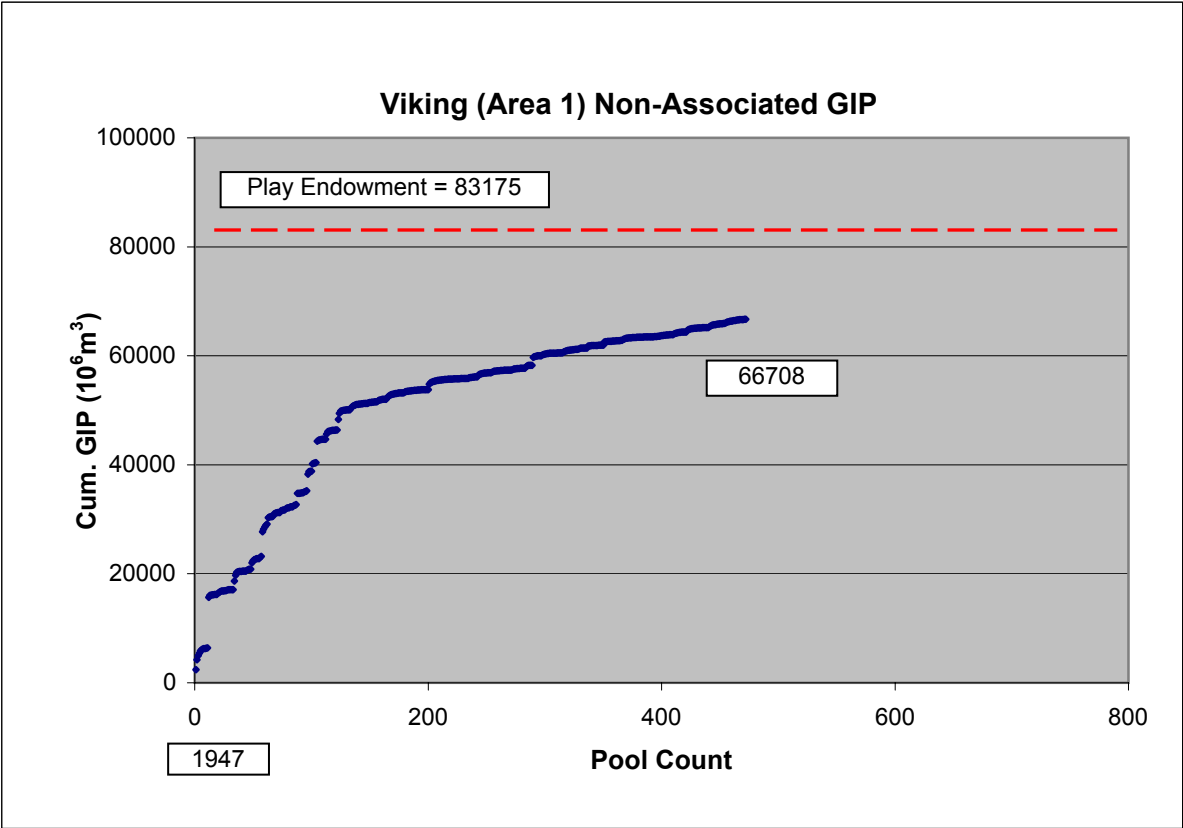


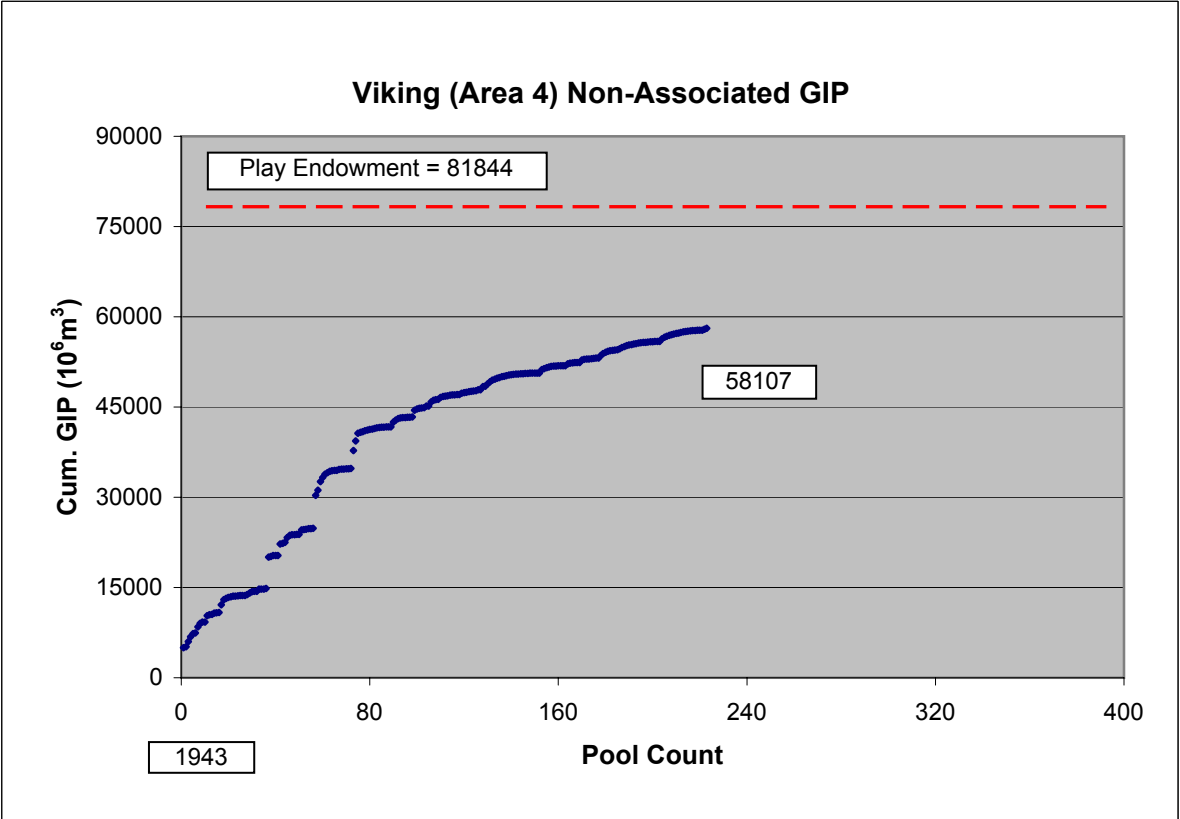
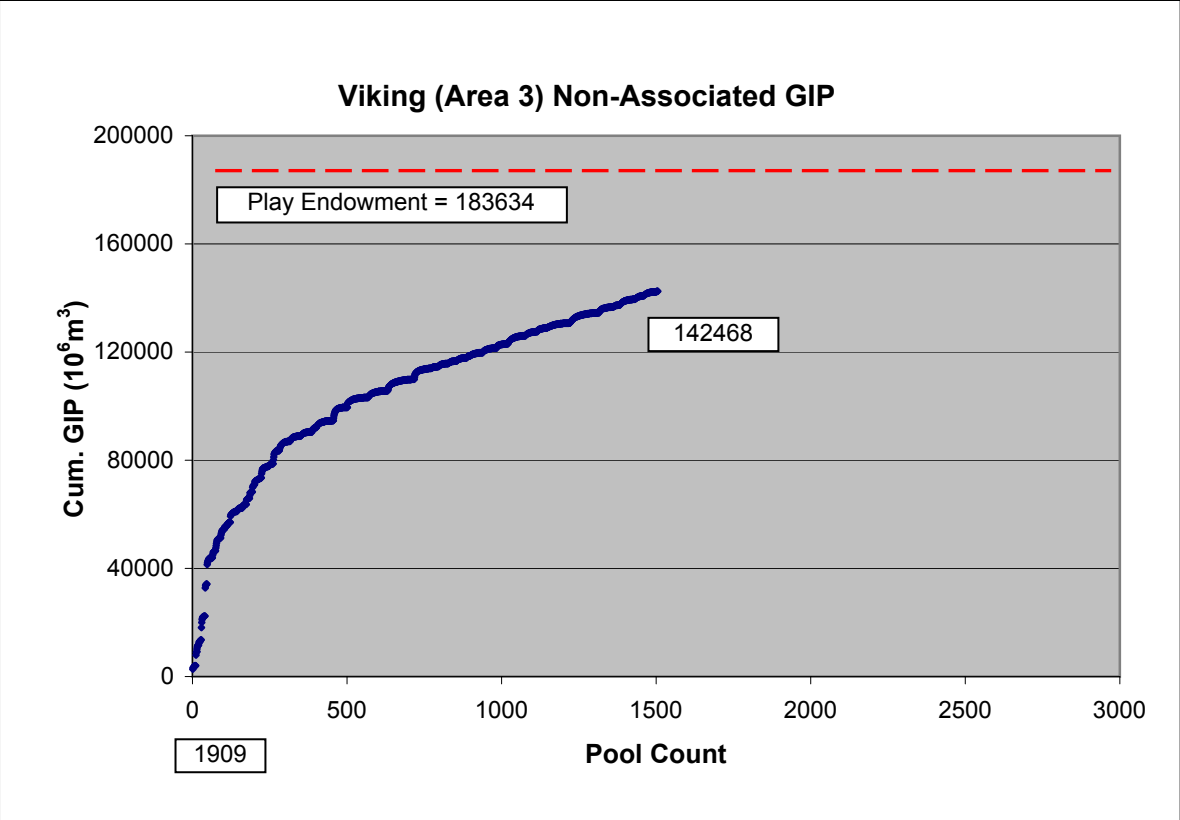


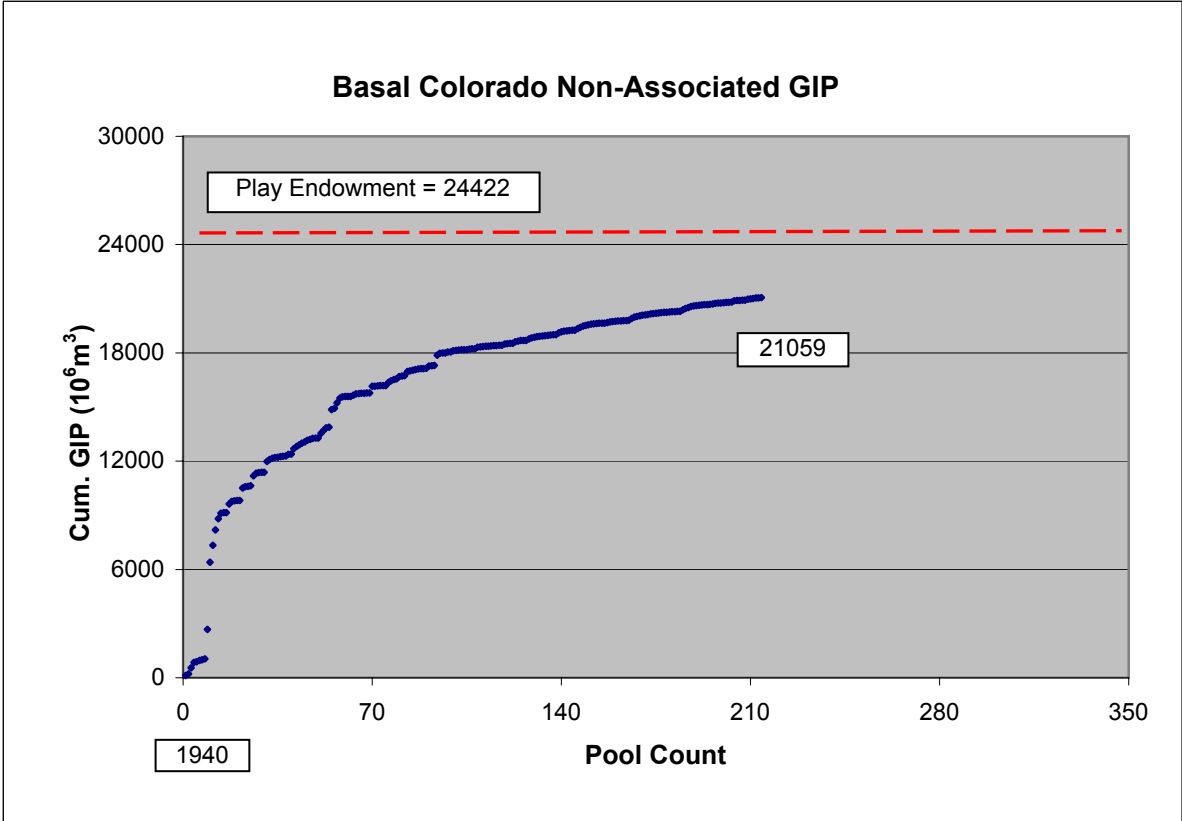
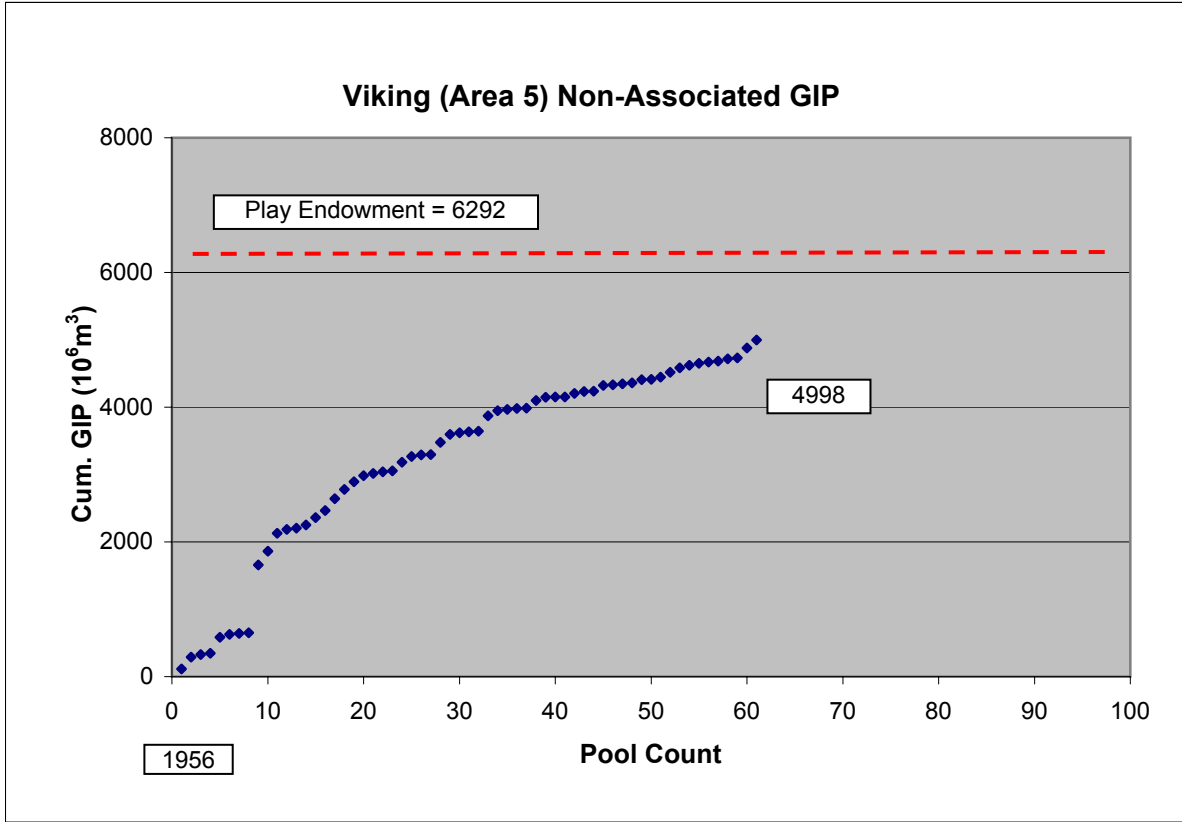


Base of Fish Scales (Area 2 East) Non-Associated GIP

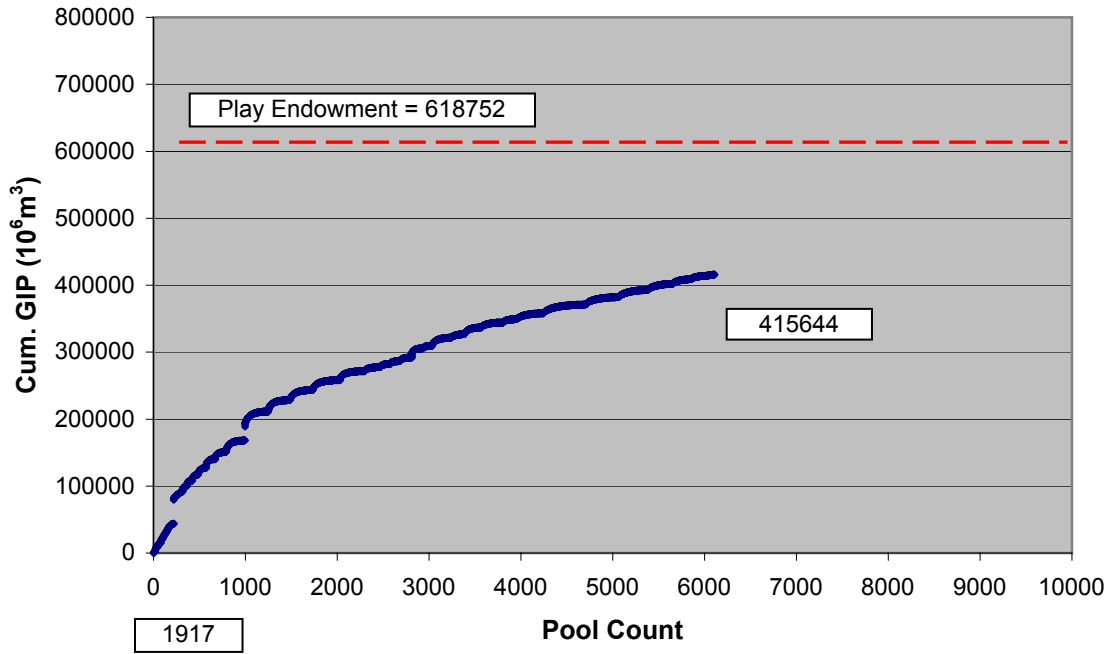




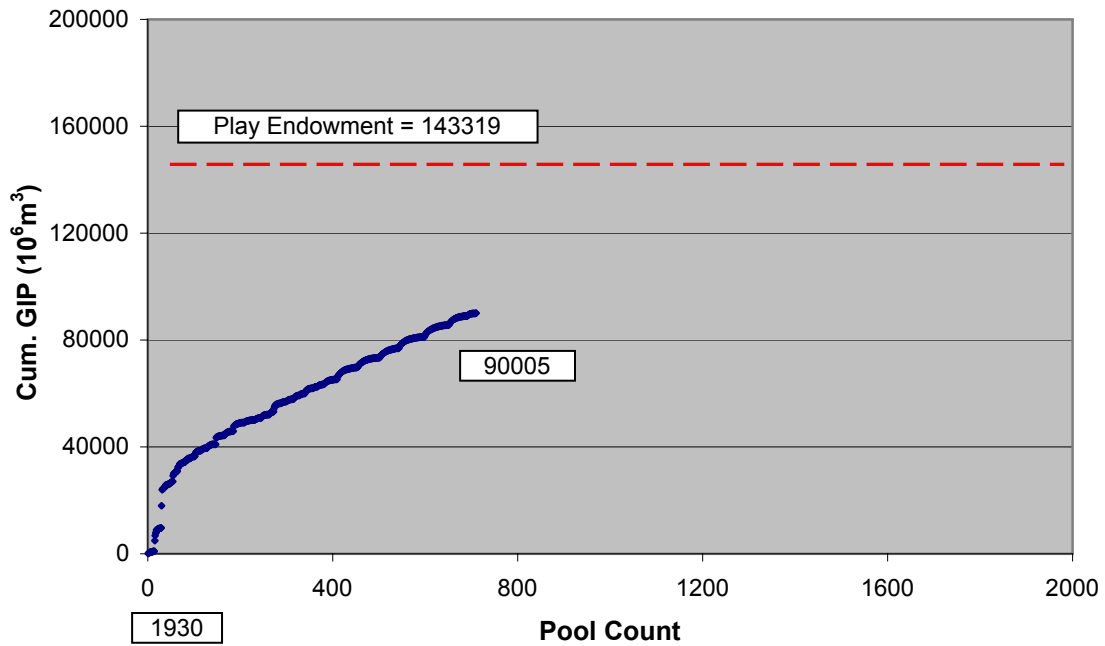


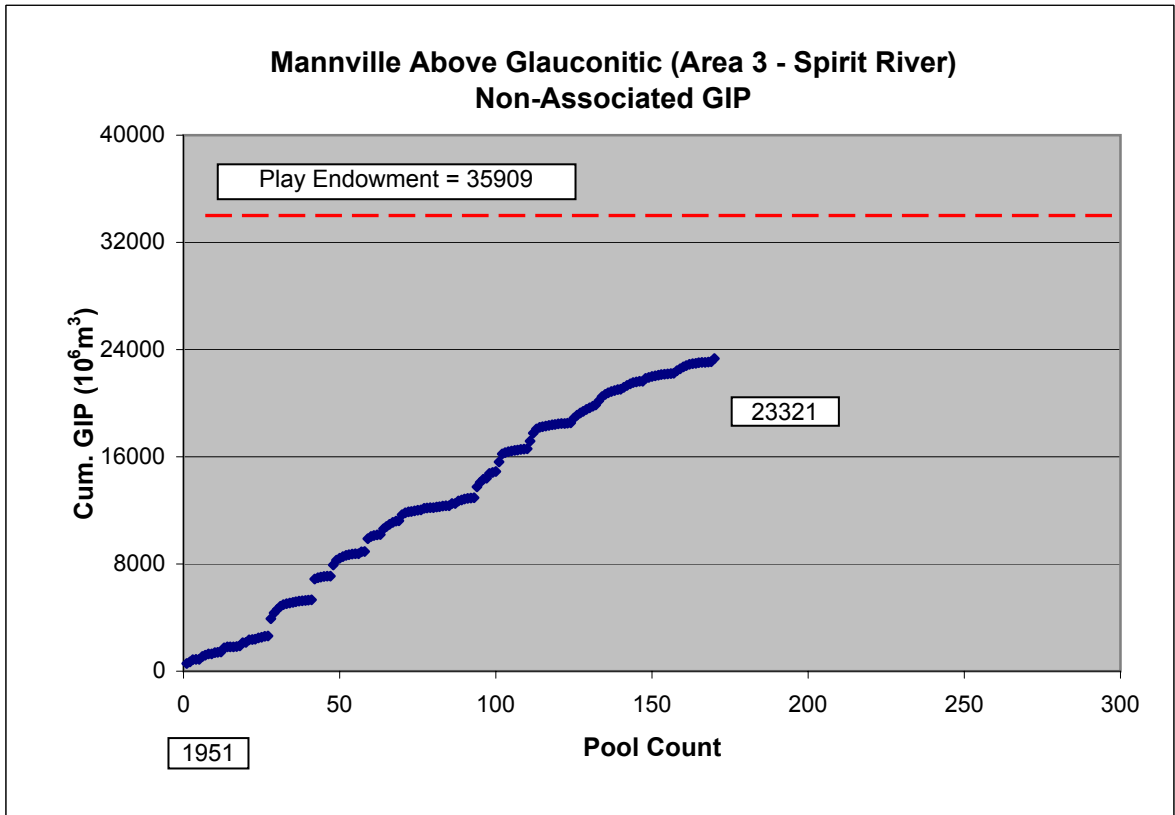
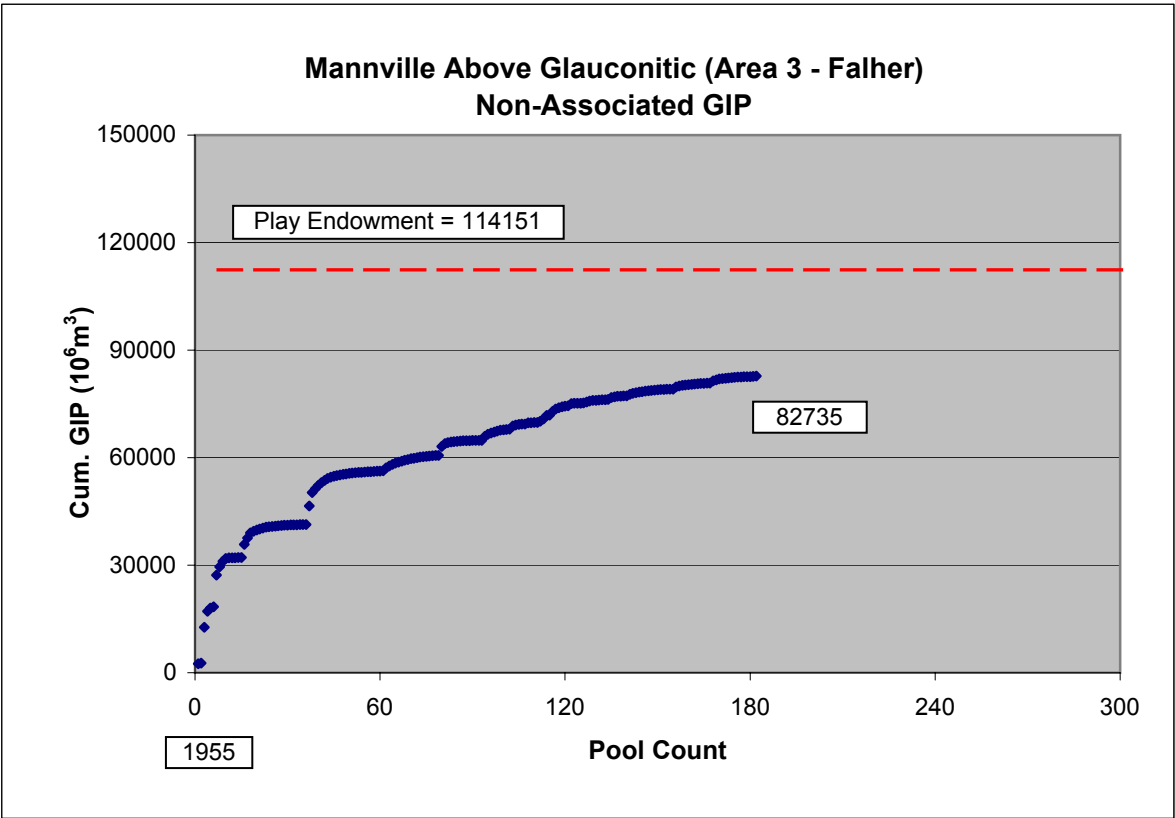


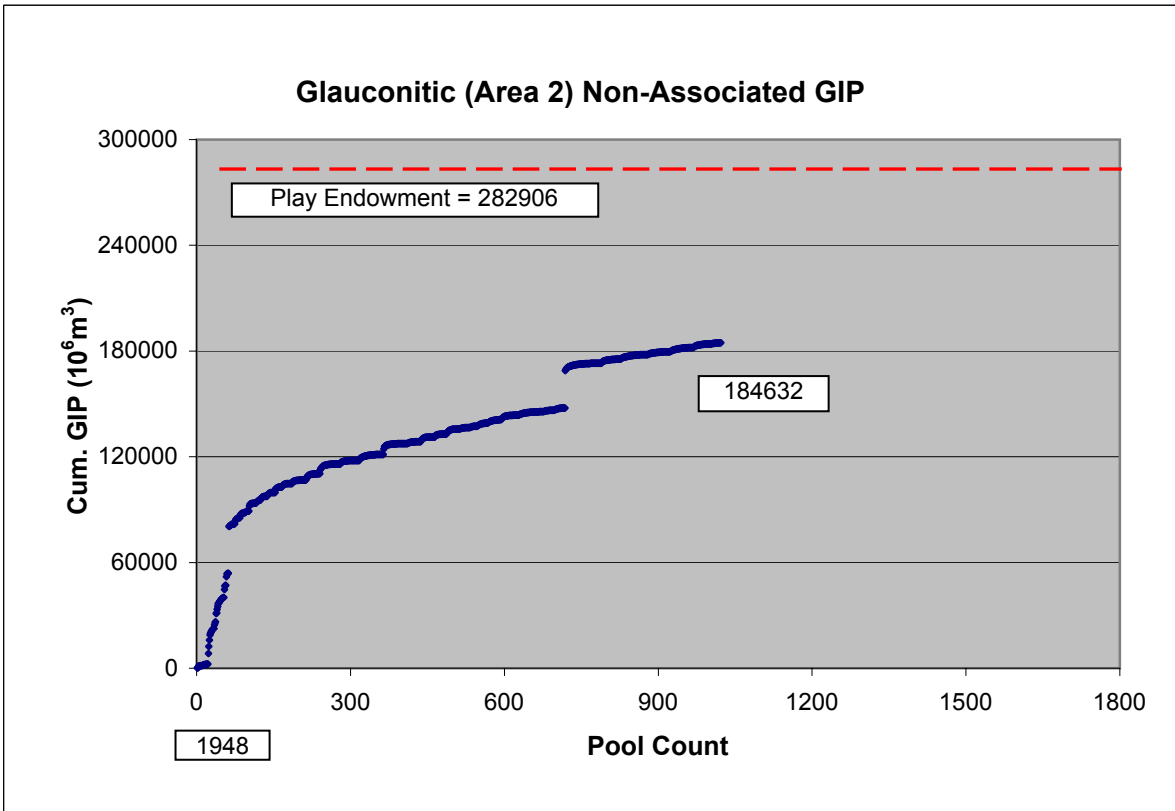
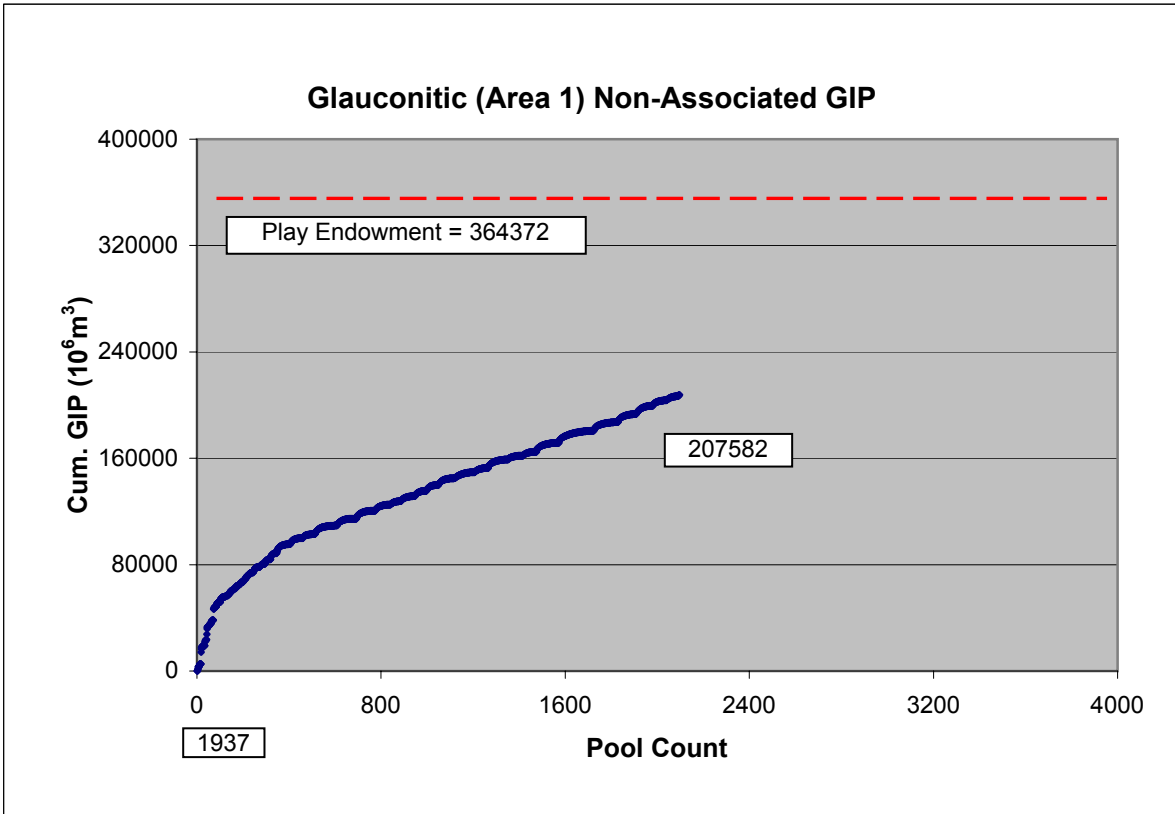
Mannville Above Glauconitic (Area 1) Non-Associated GIP

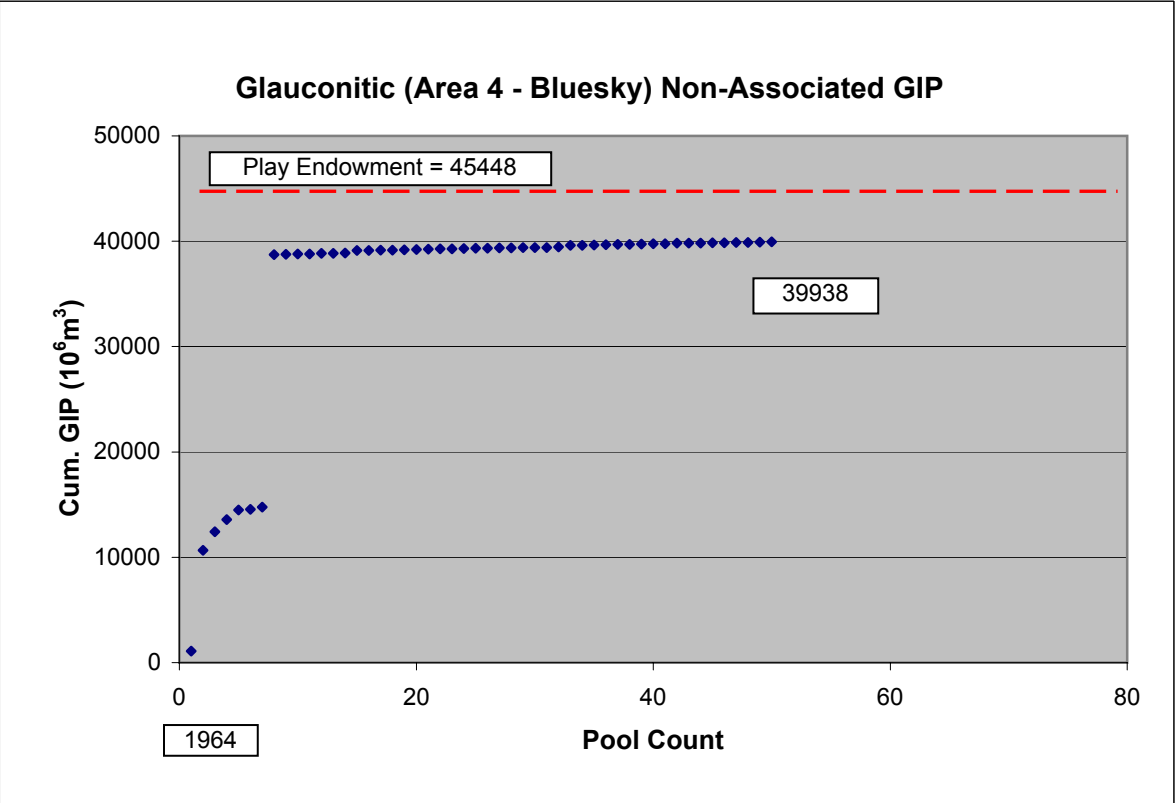
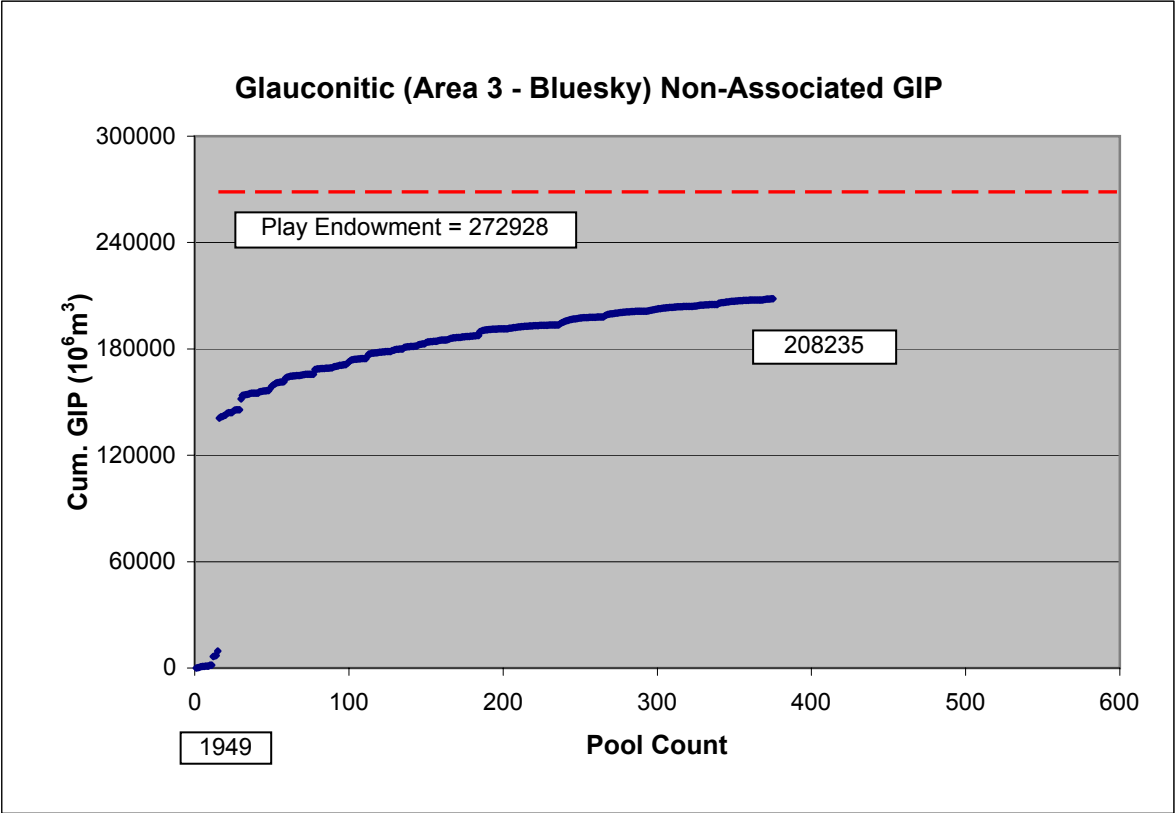


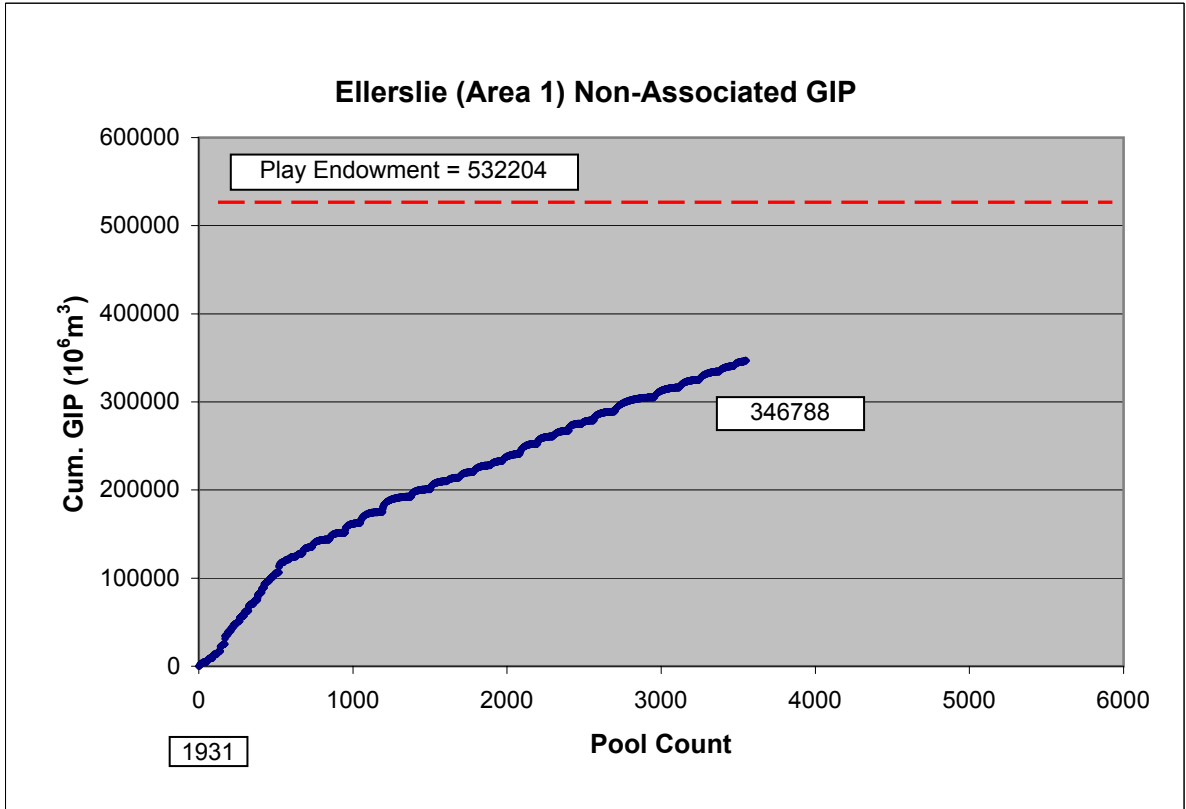
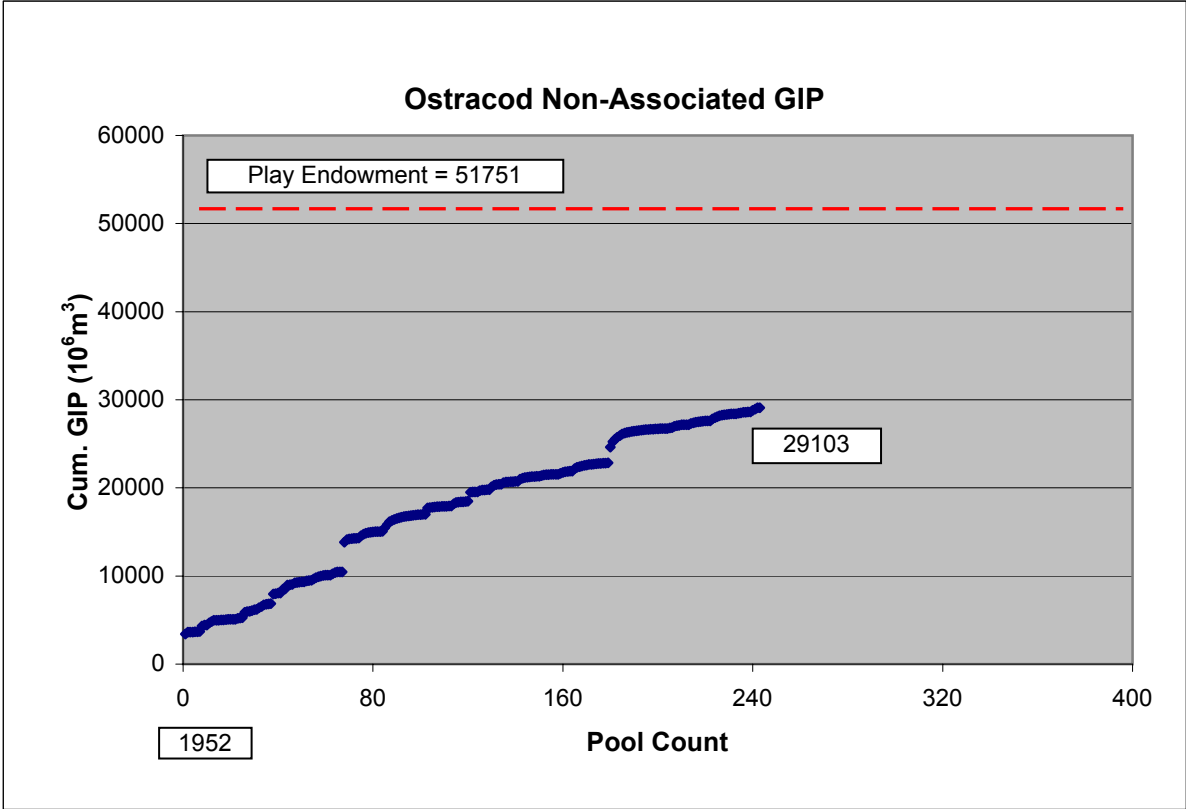
Mannville Above Glauconitic (Area 2) Non-Associated GIP

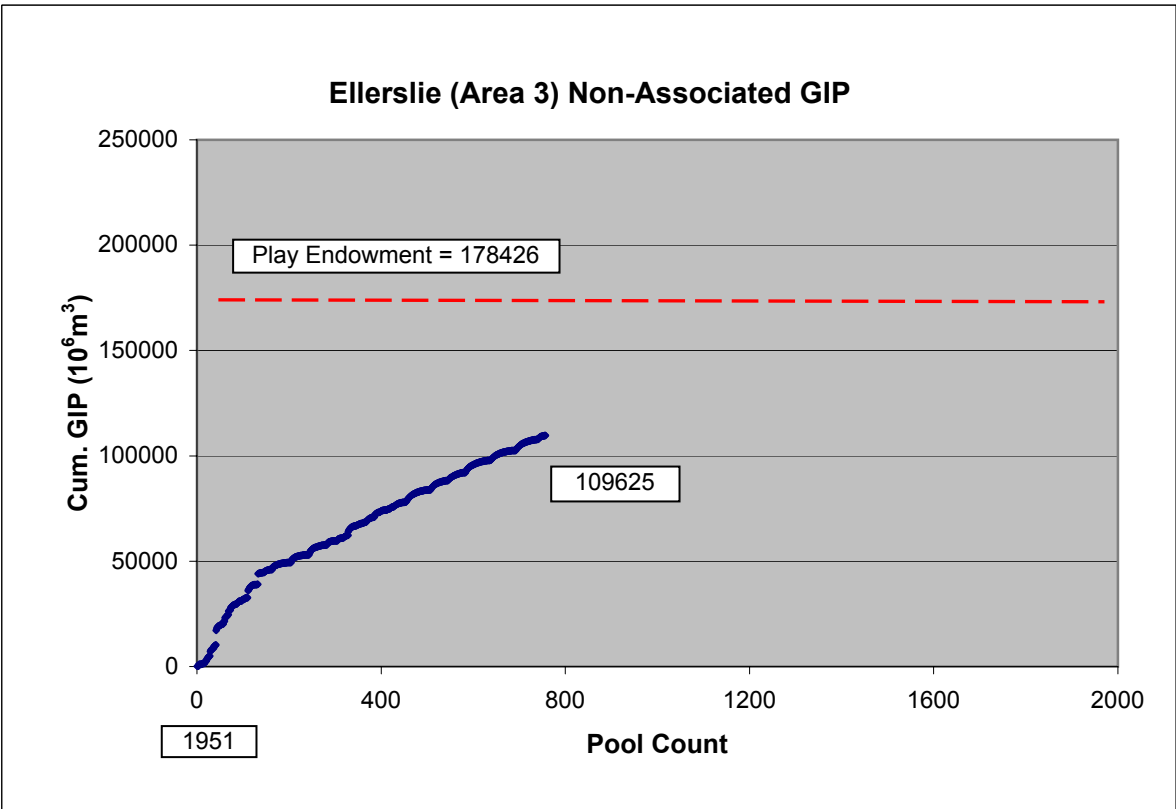
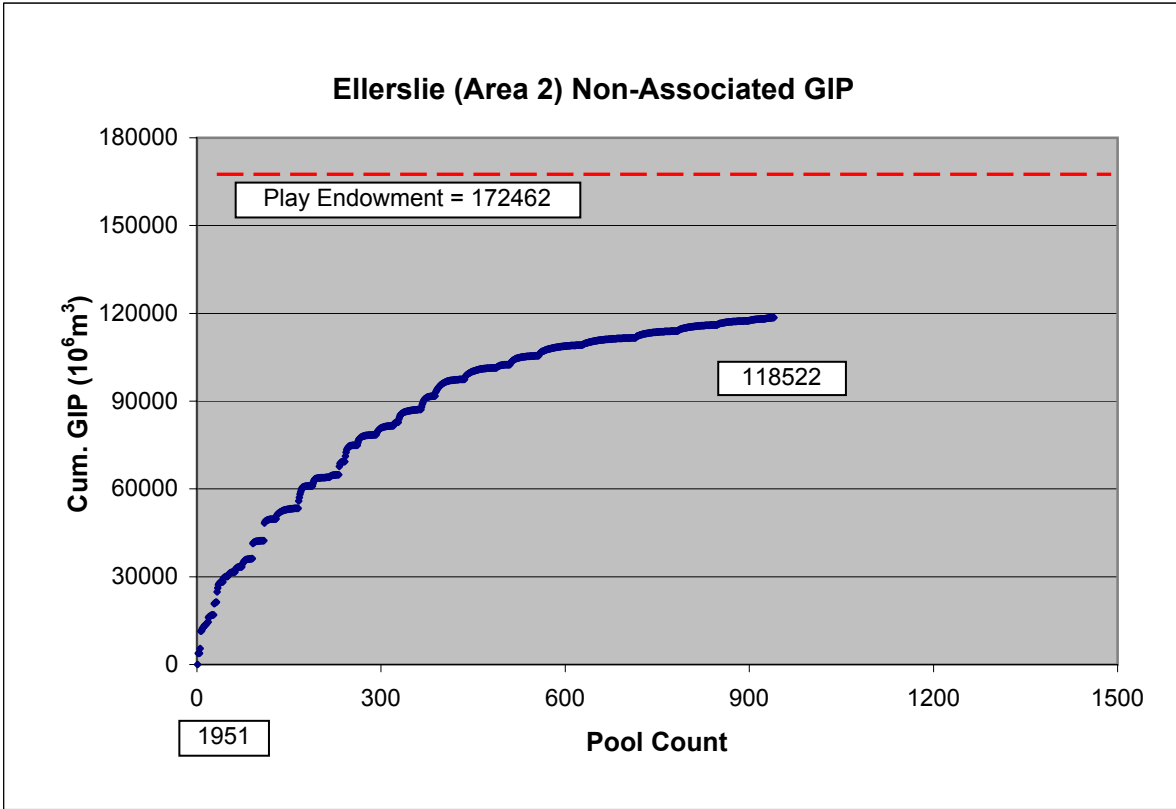


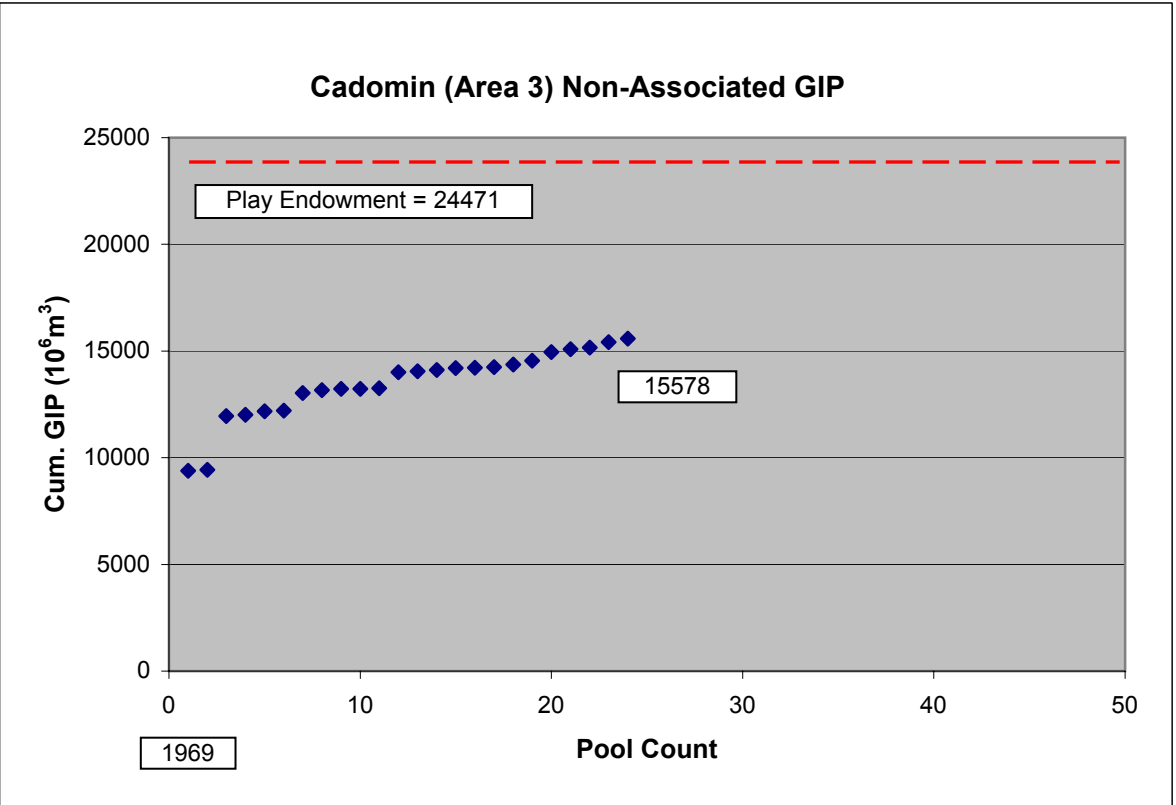
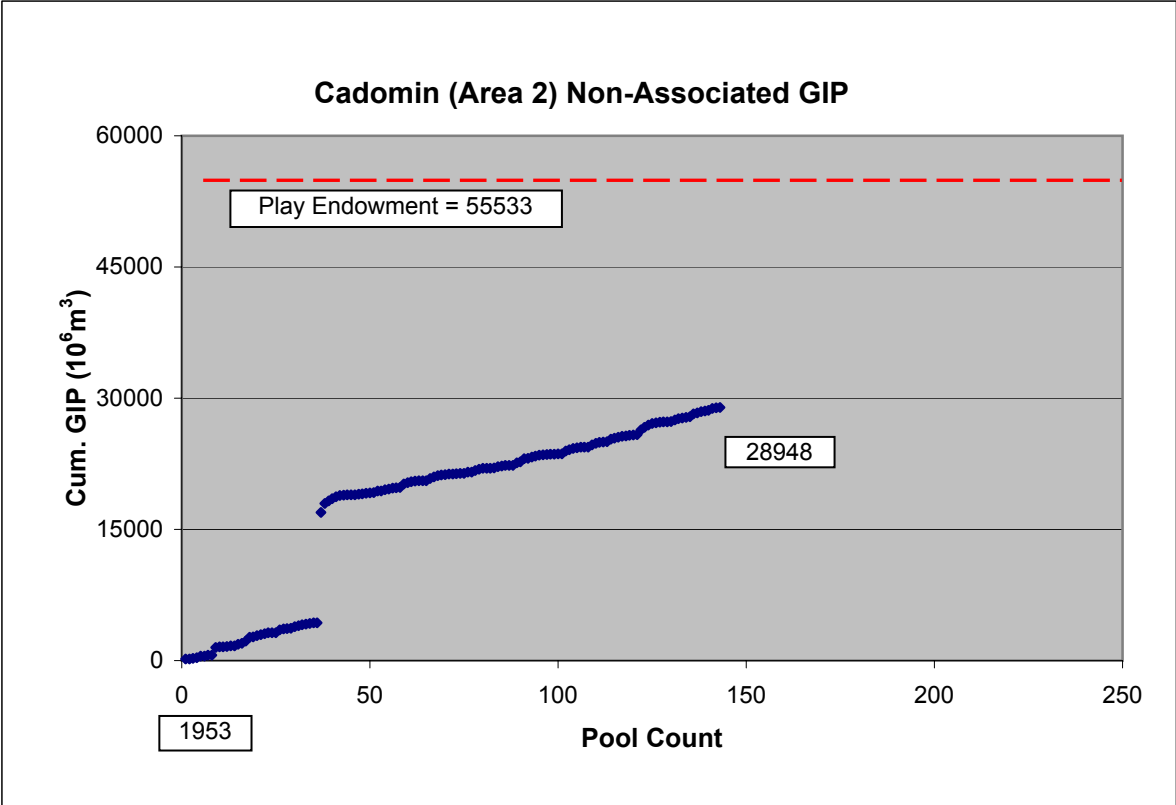


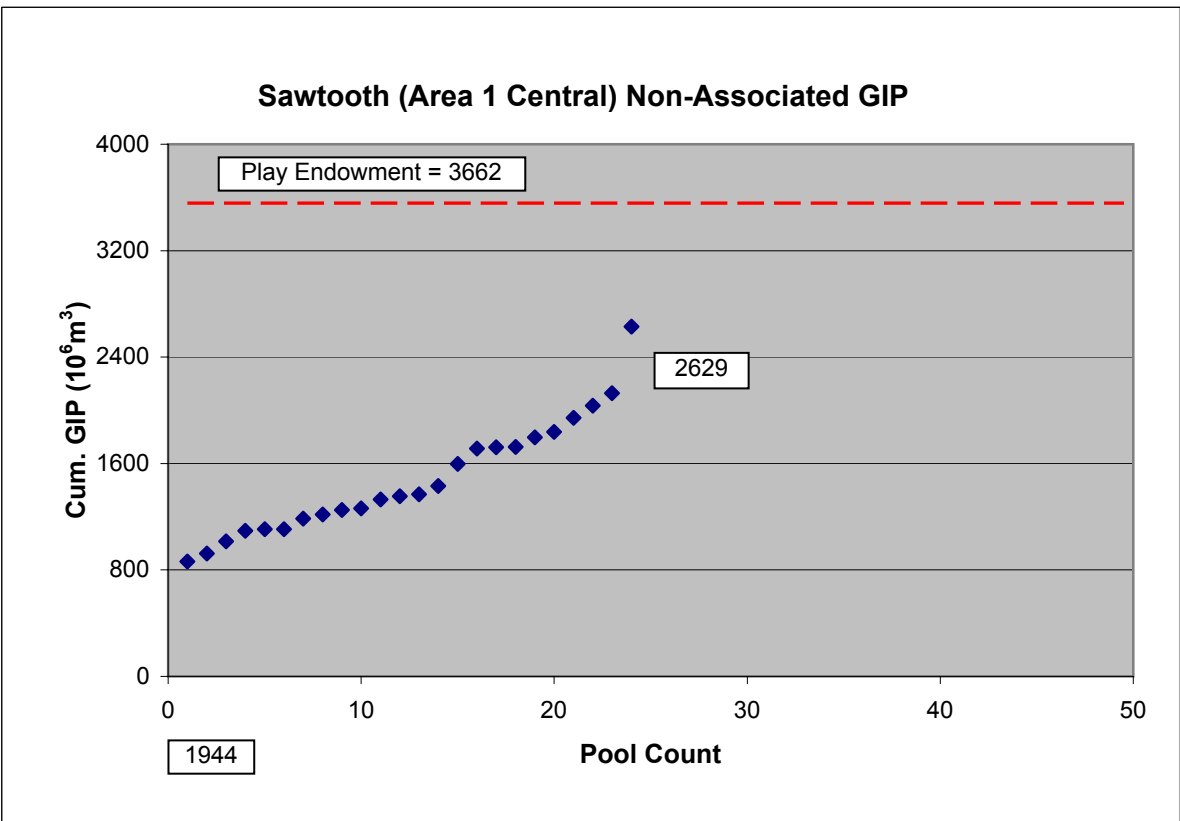
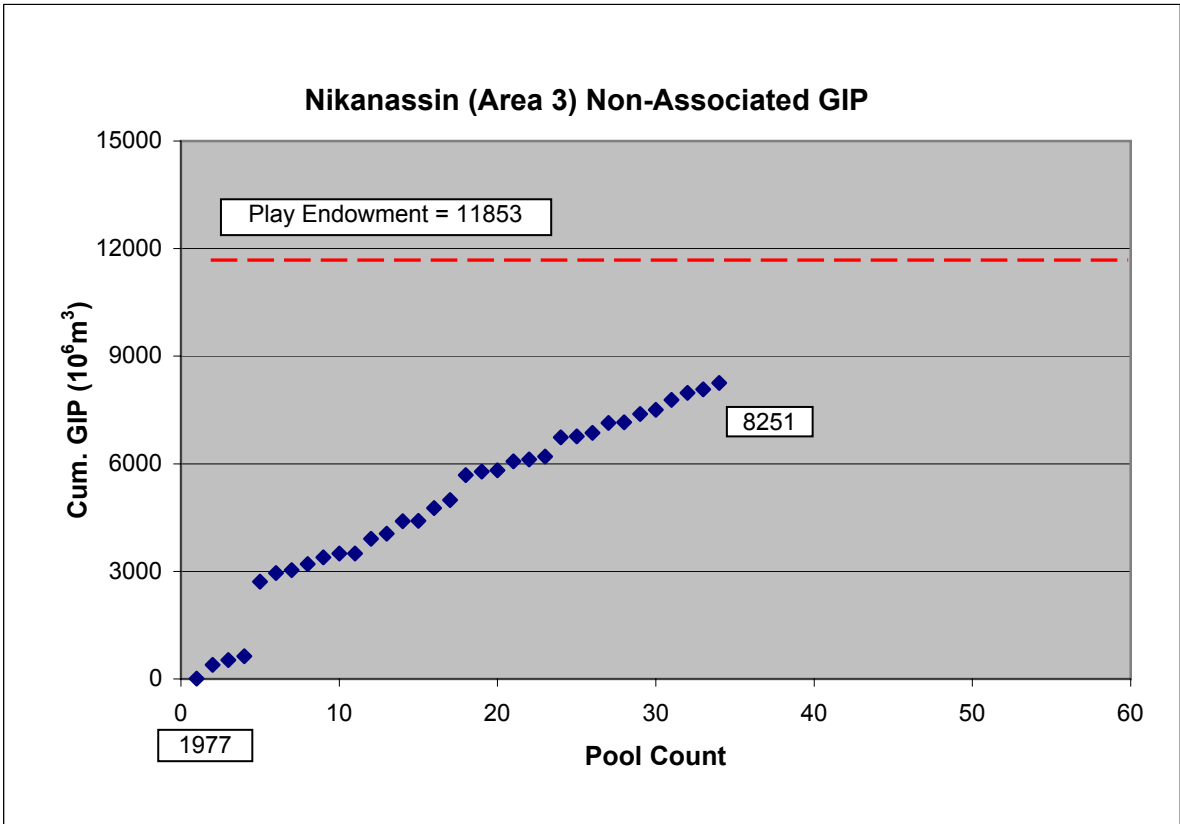


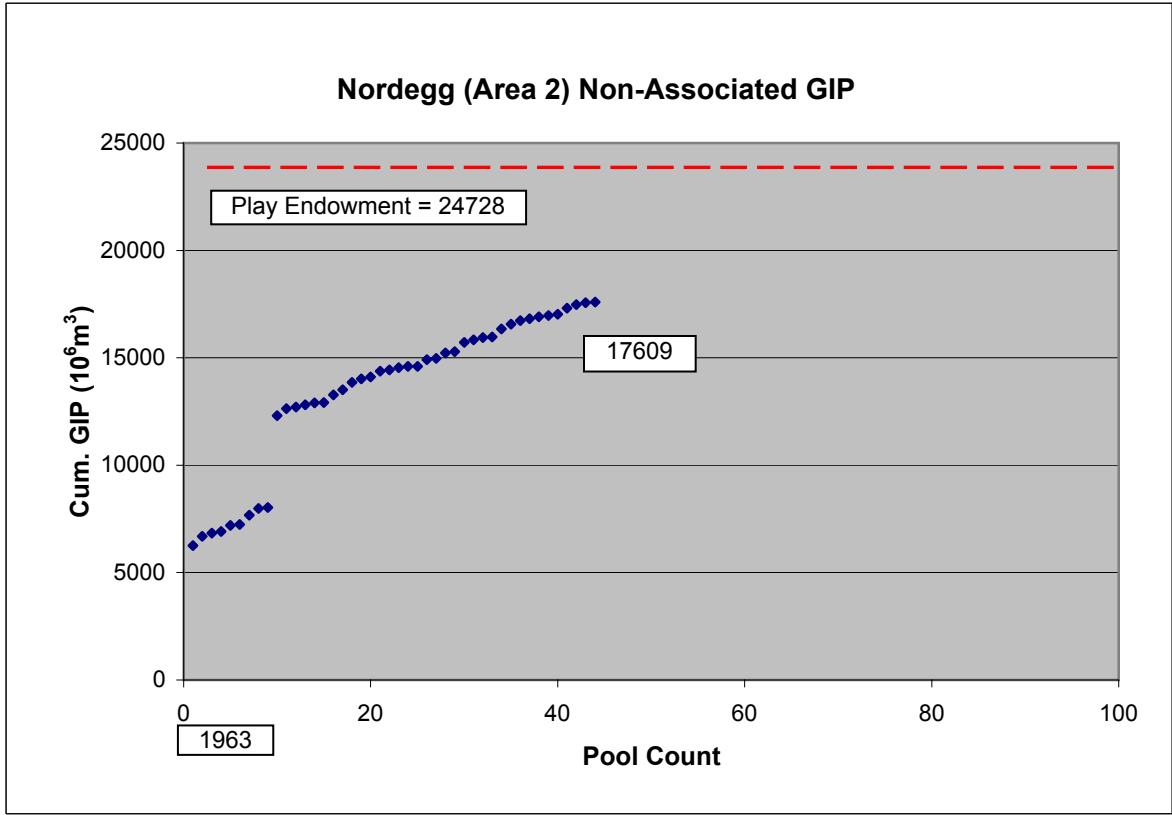
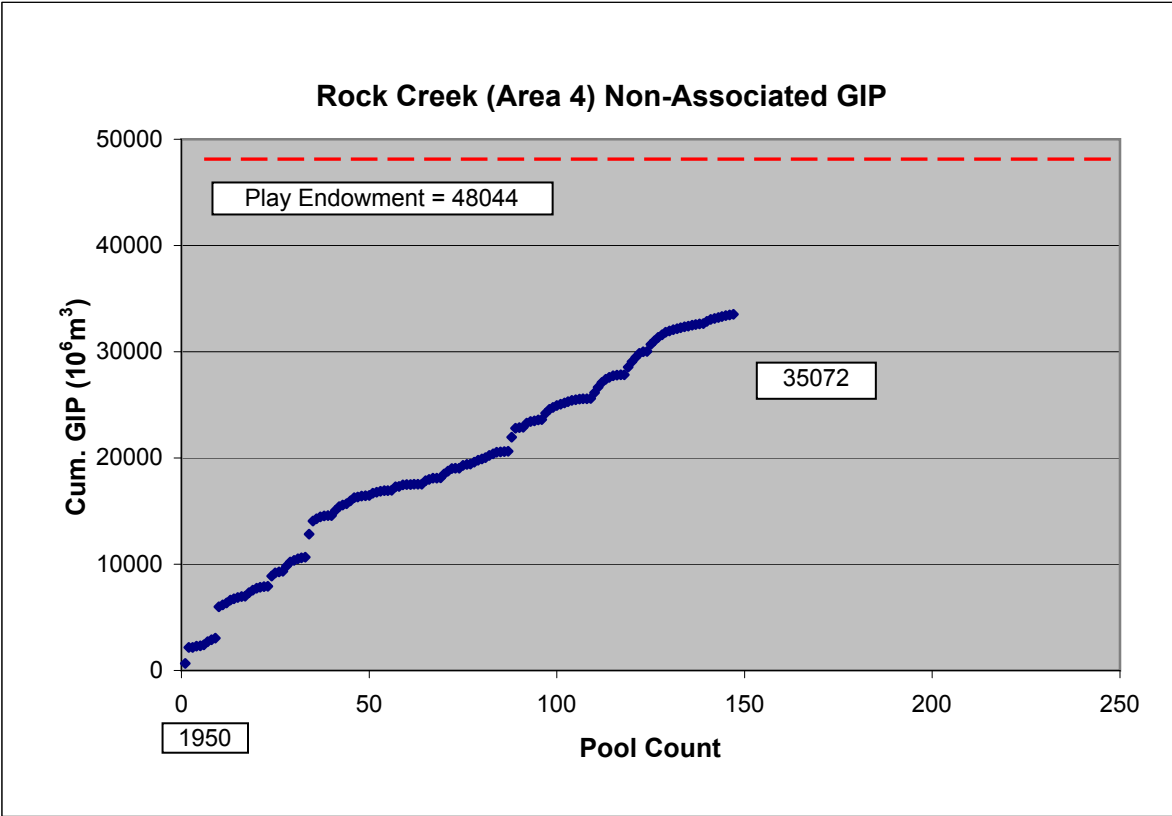




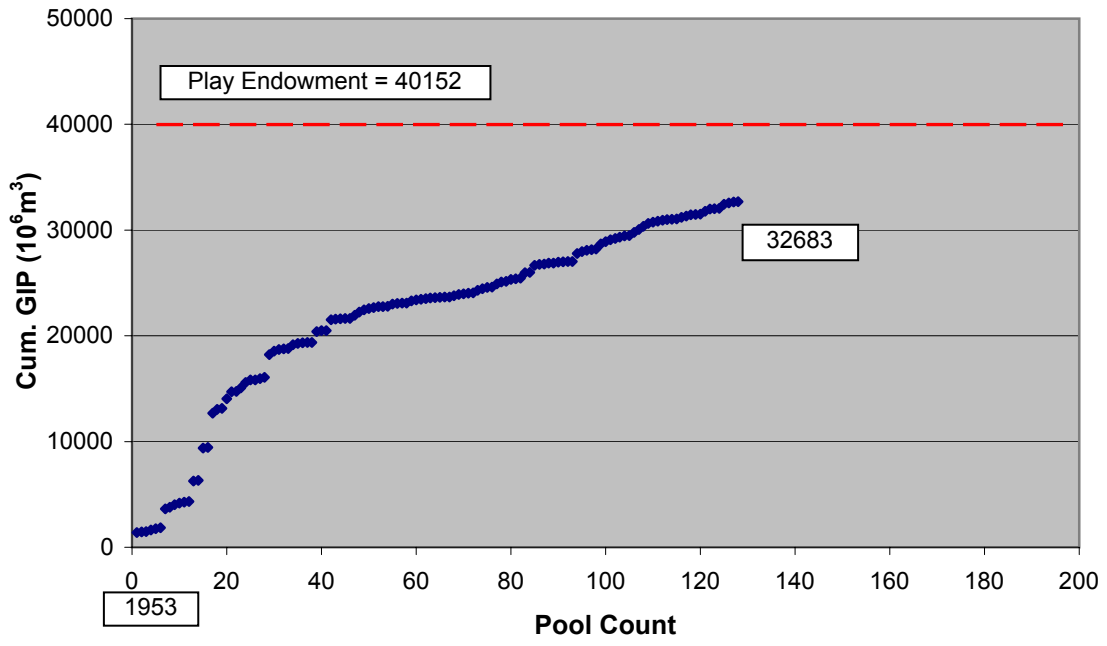


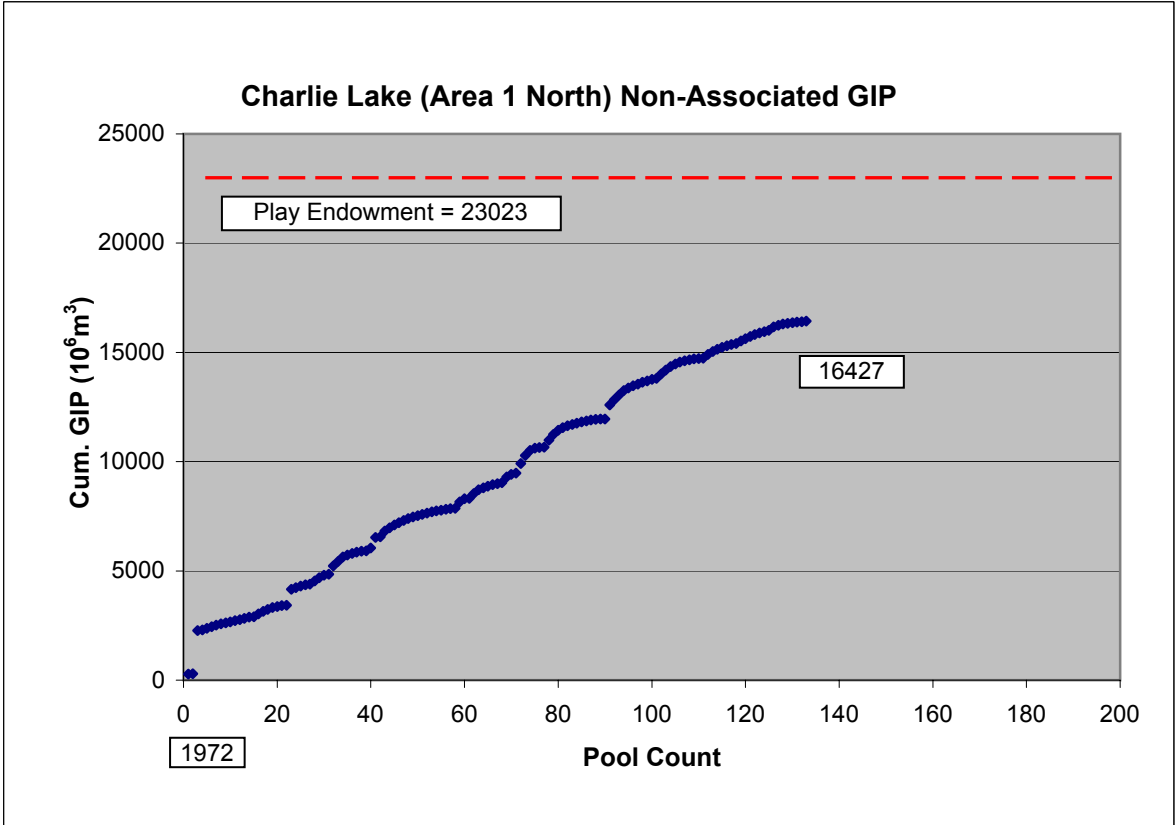
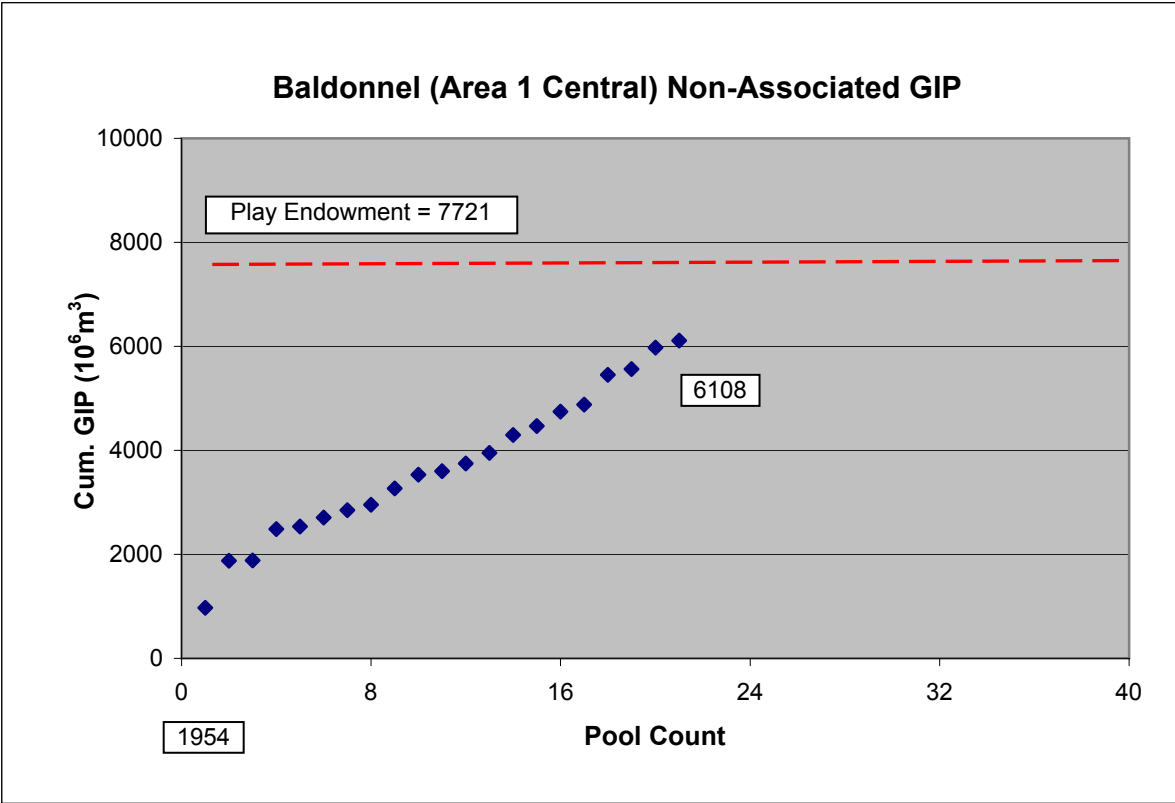


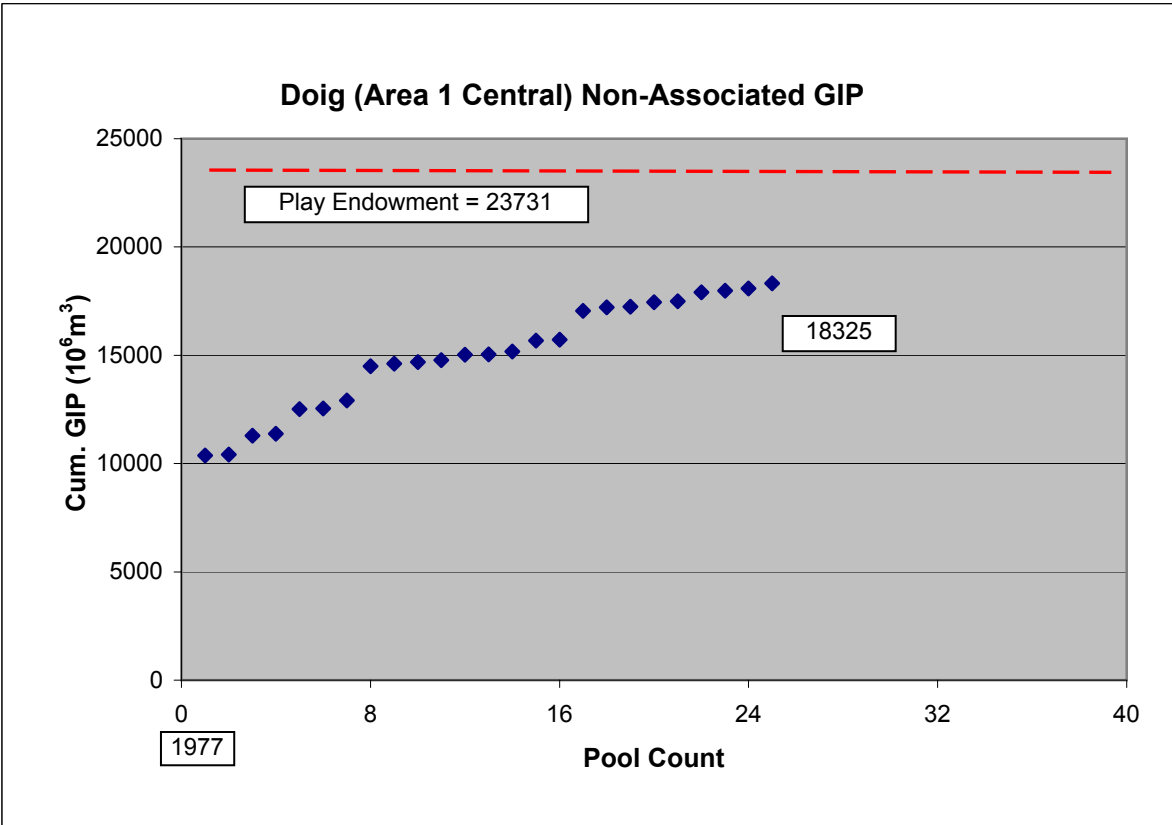
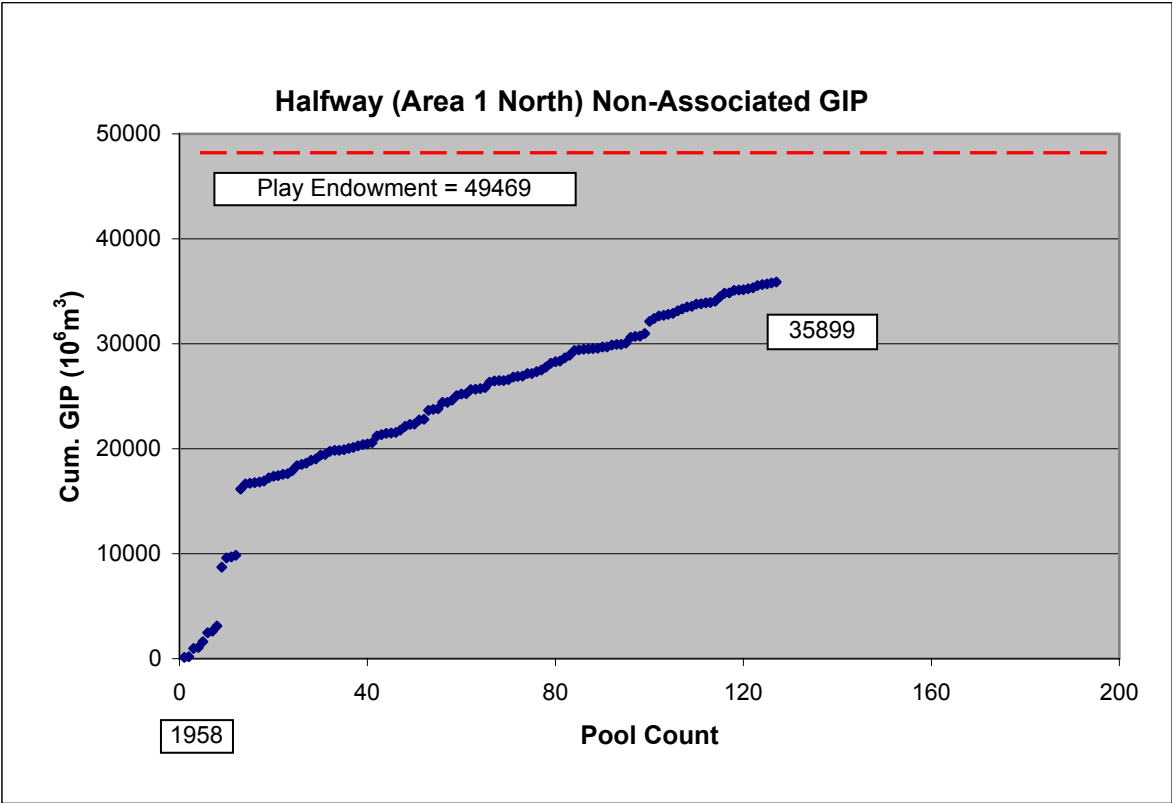




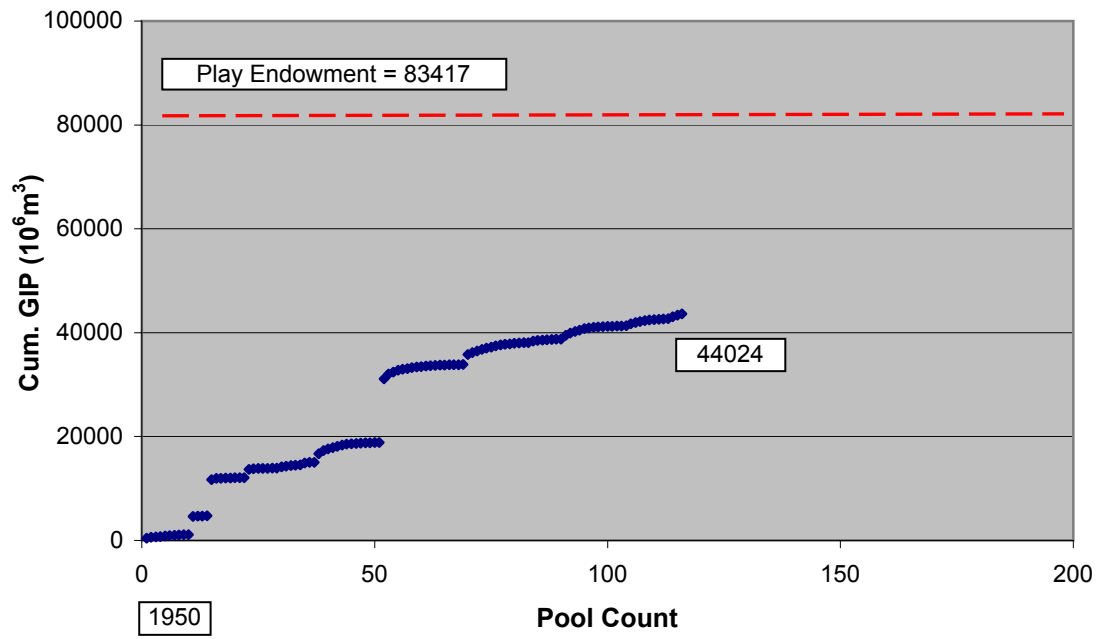
Nordegg (Area 3) Non-Associated GIP

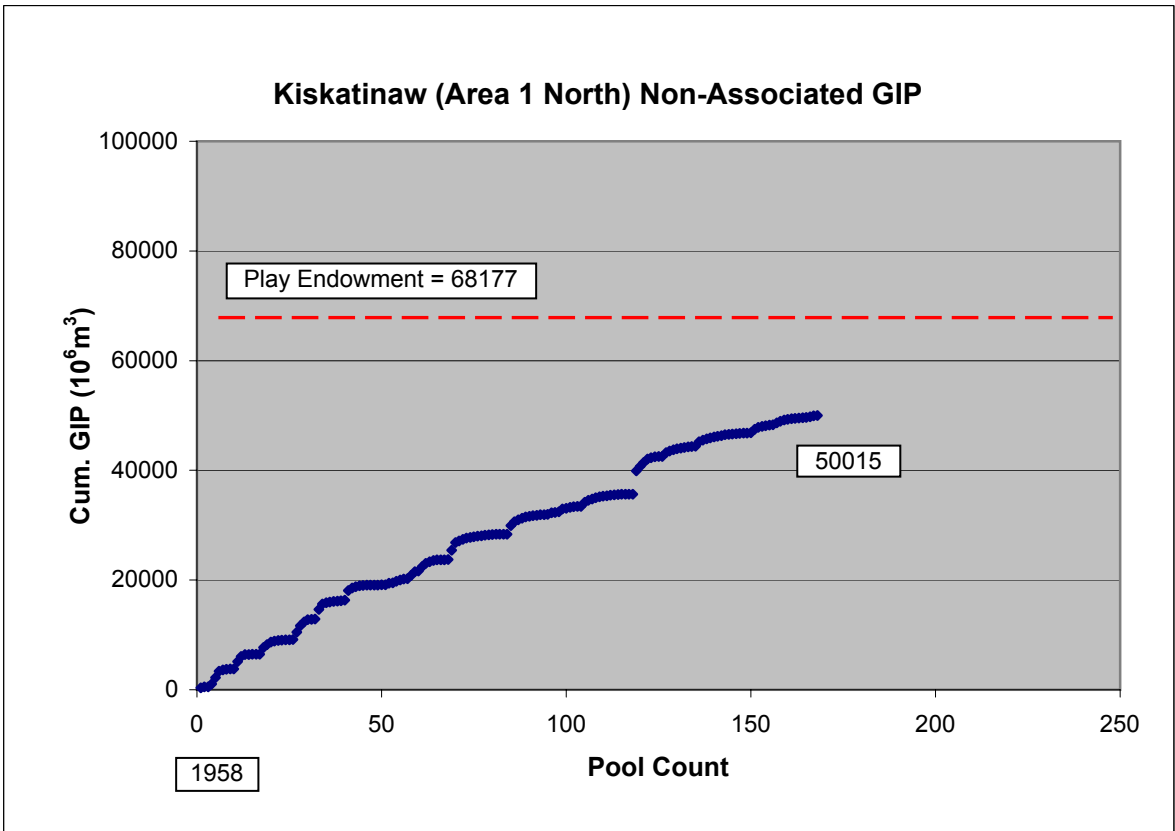
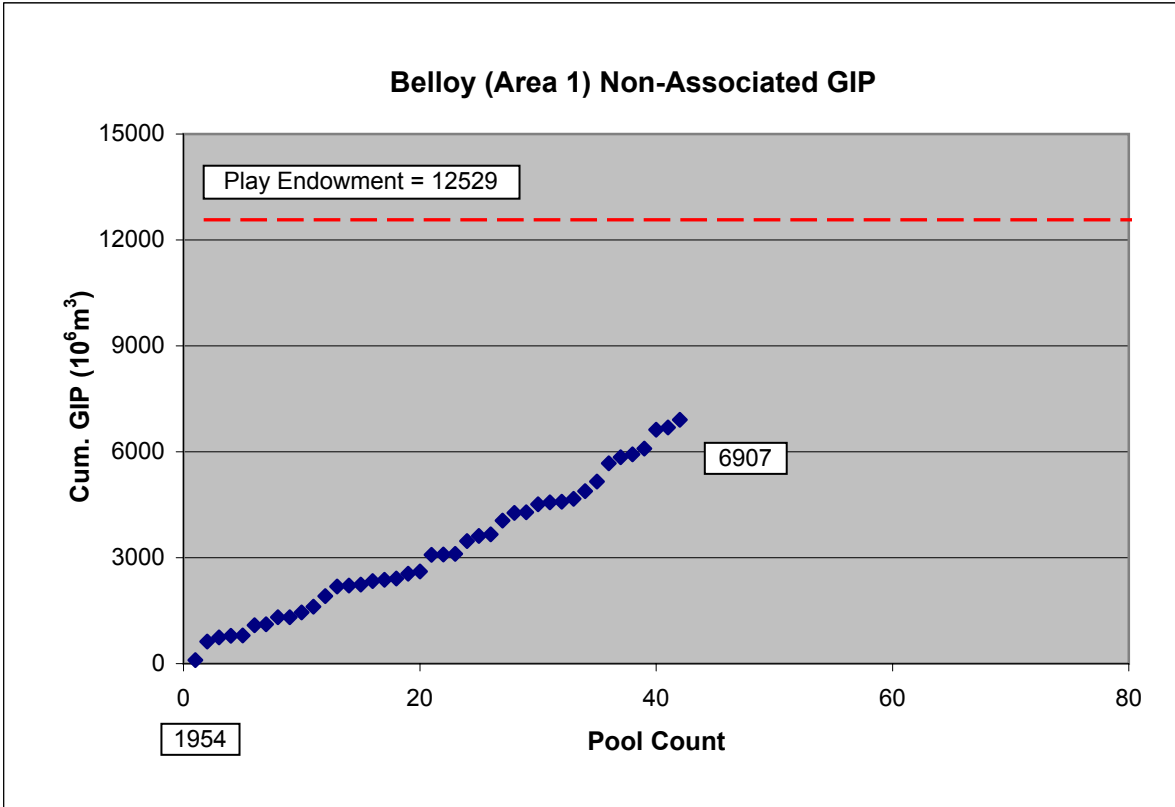


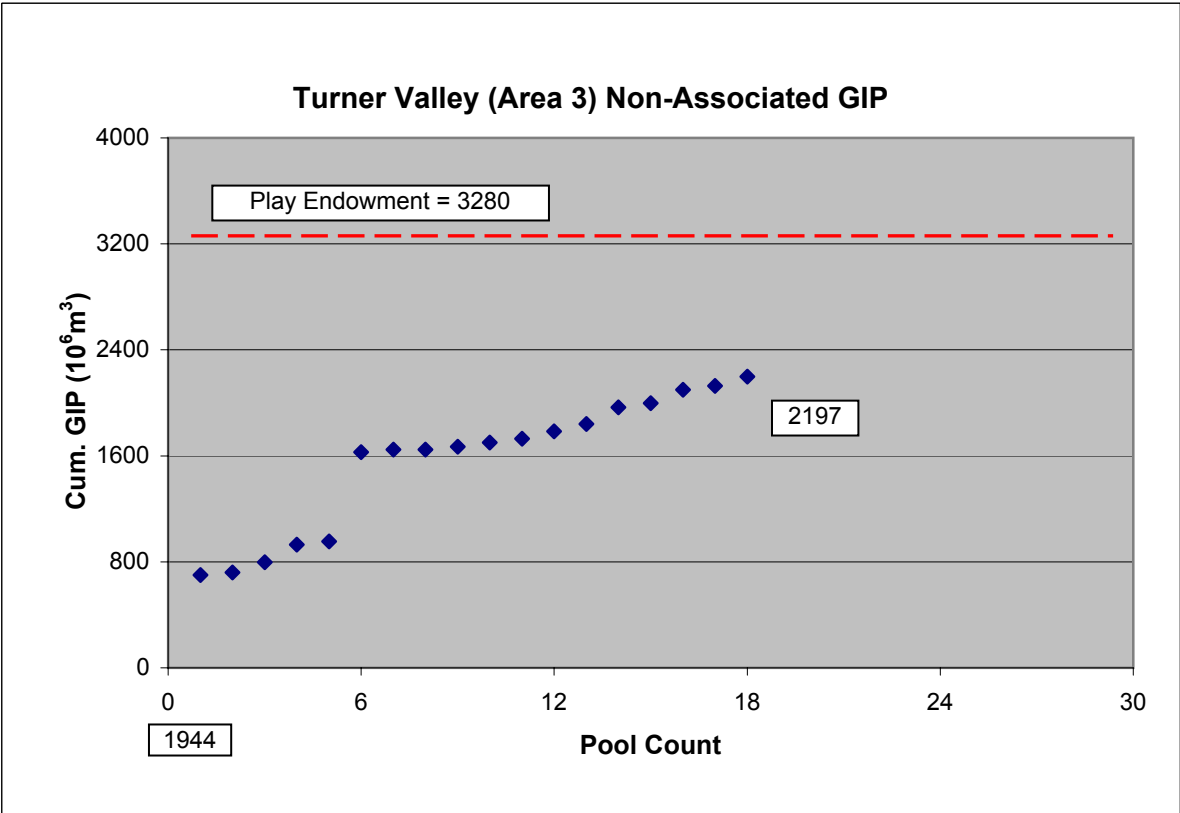
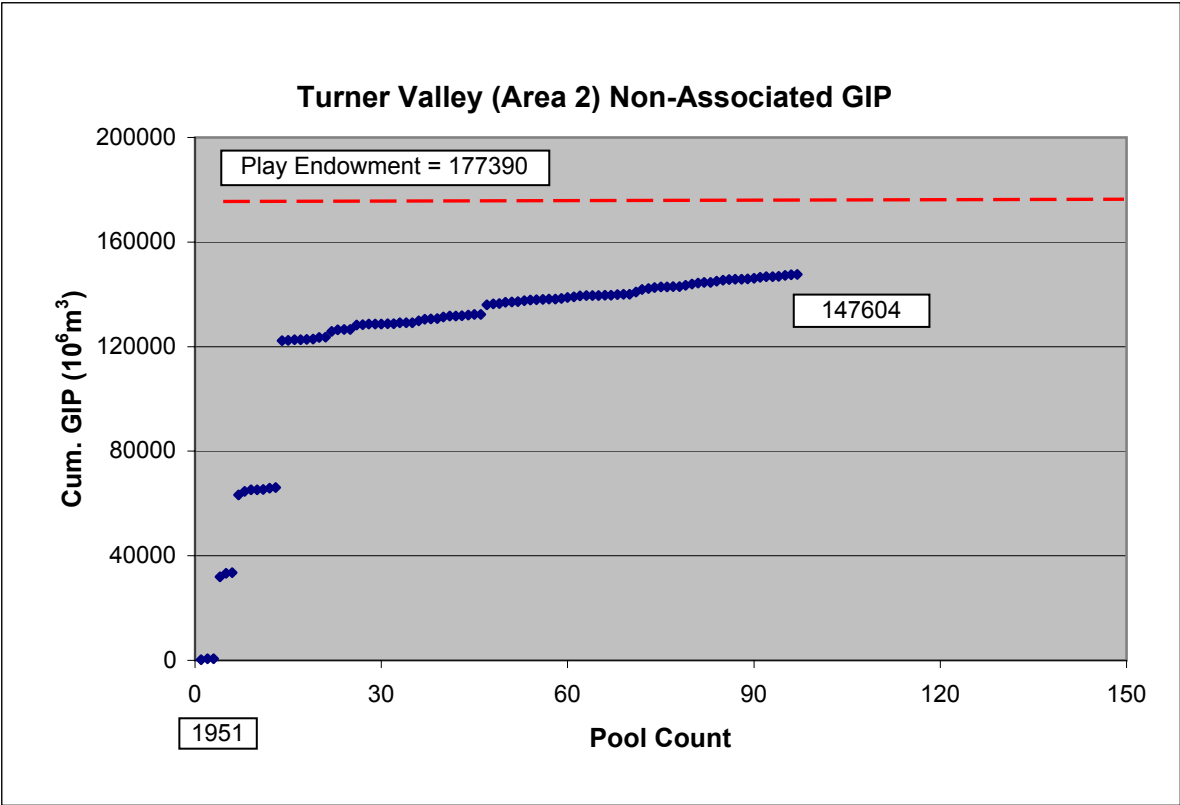


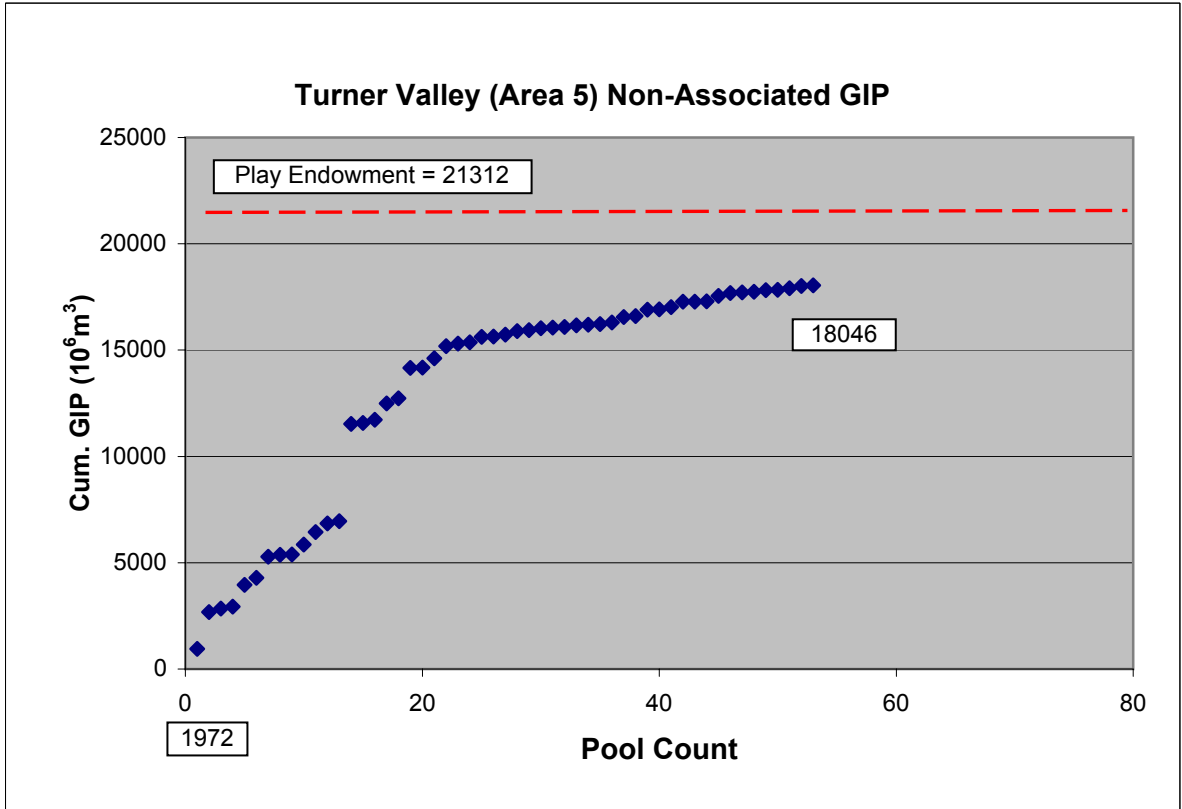
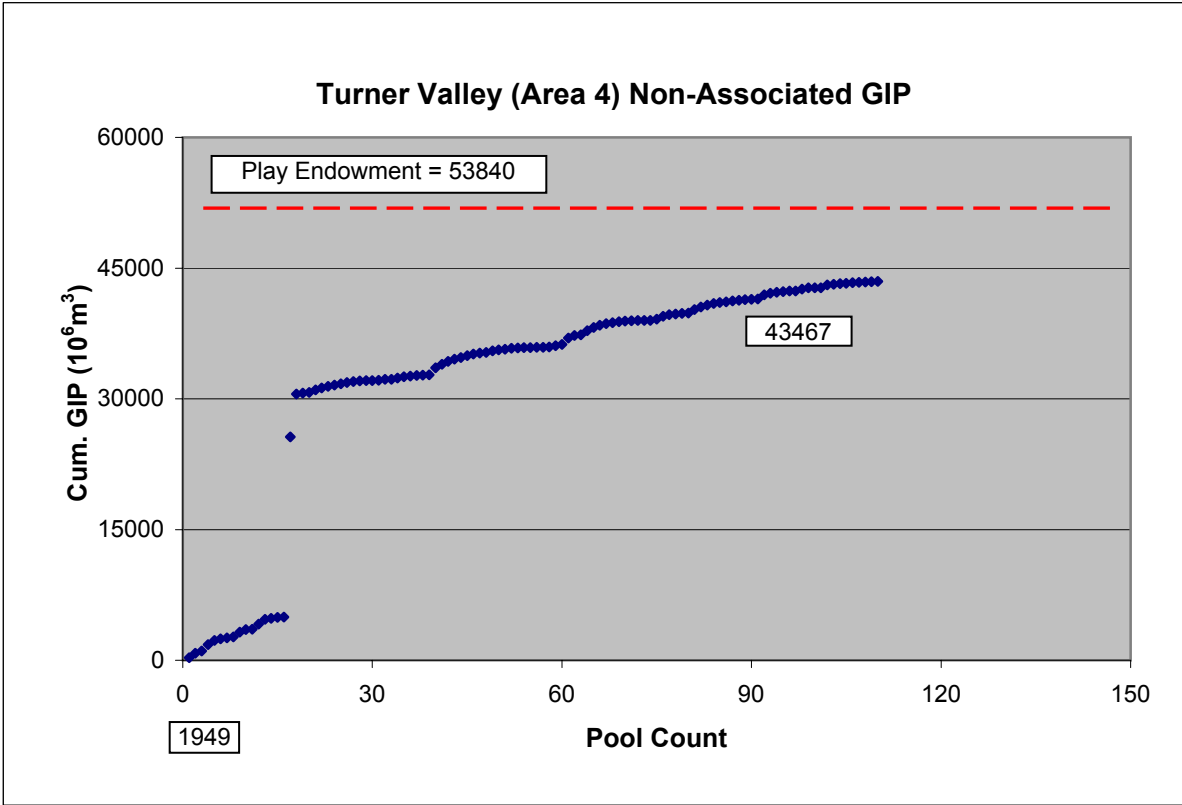


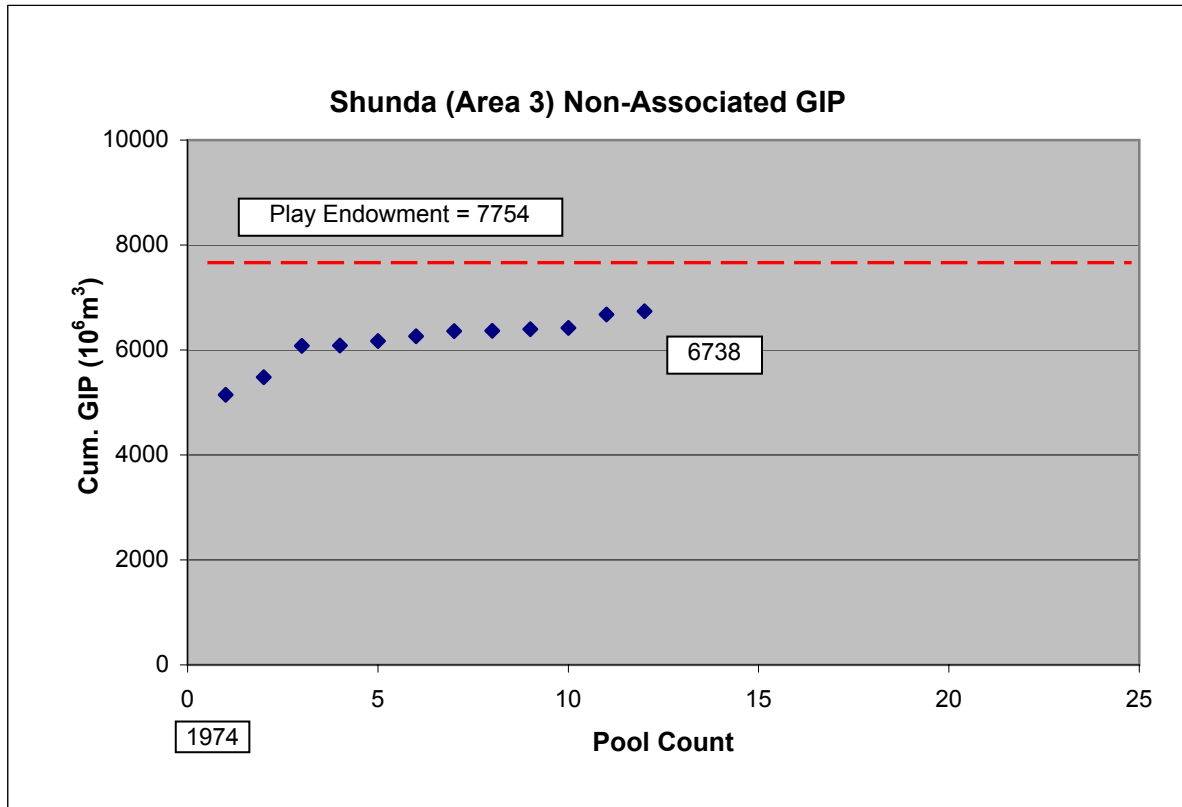
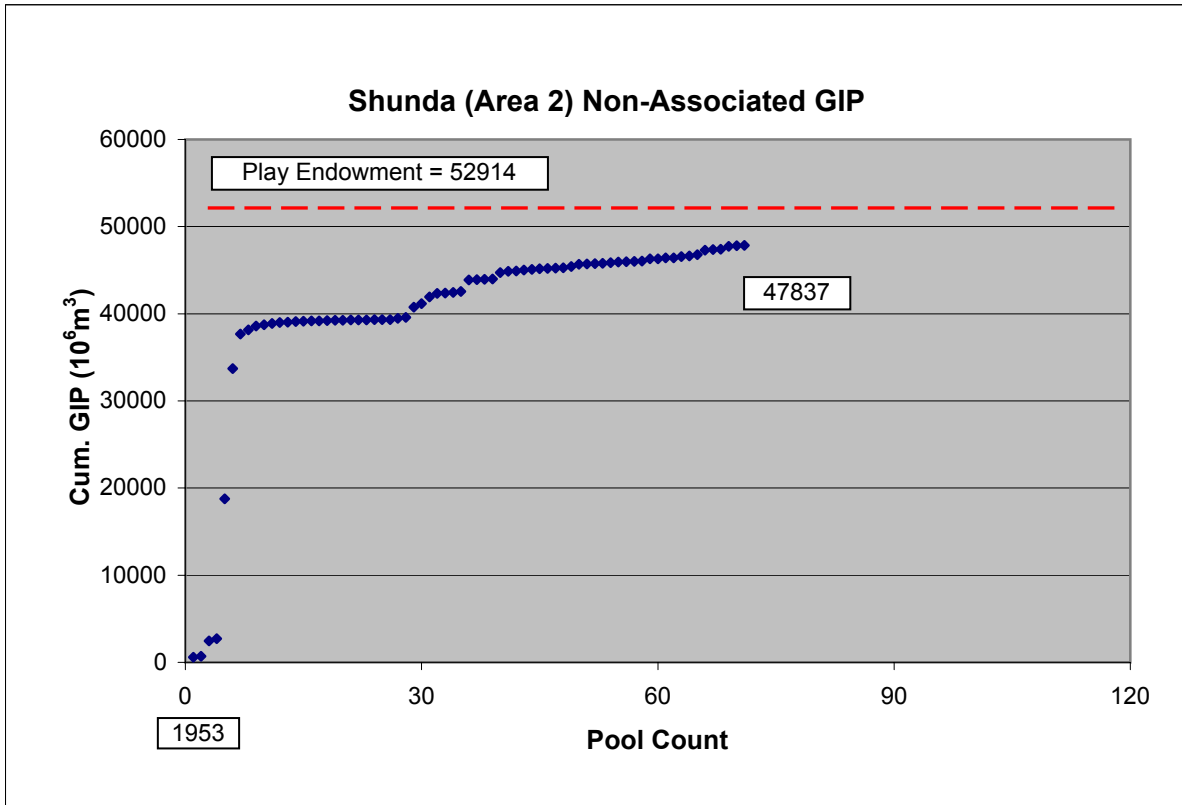
Montney (Area 2 Central) Non-Associated GIP

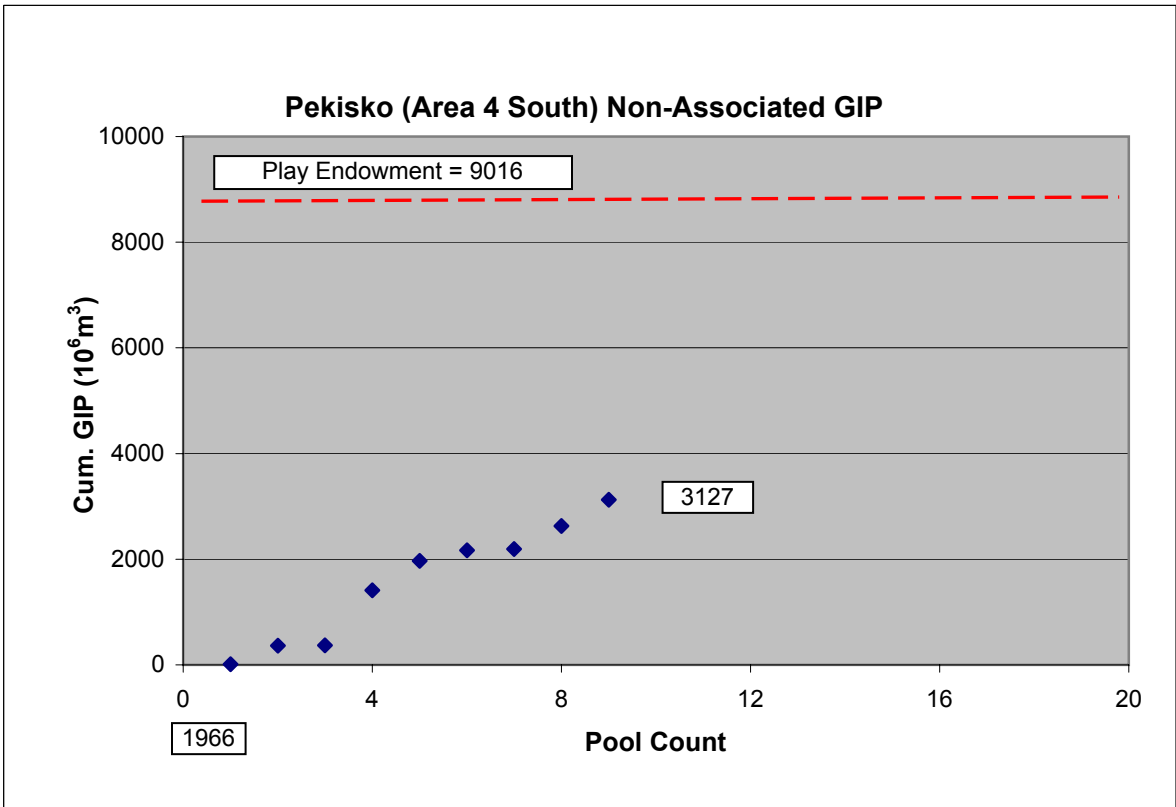
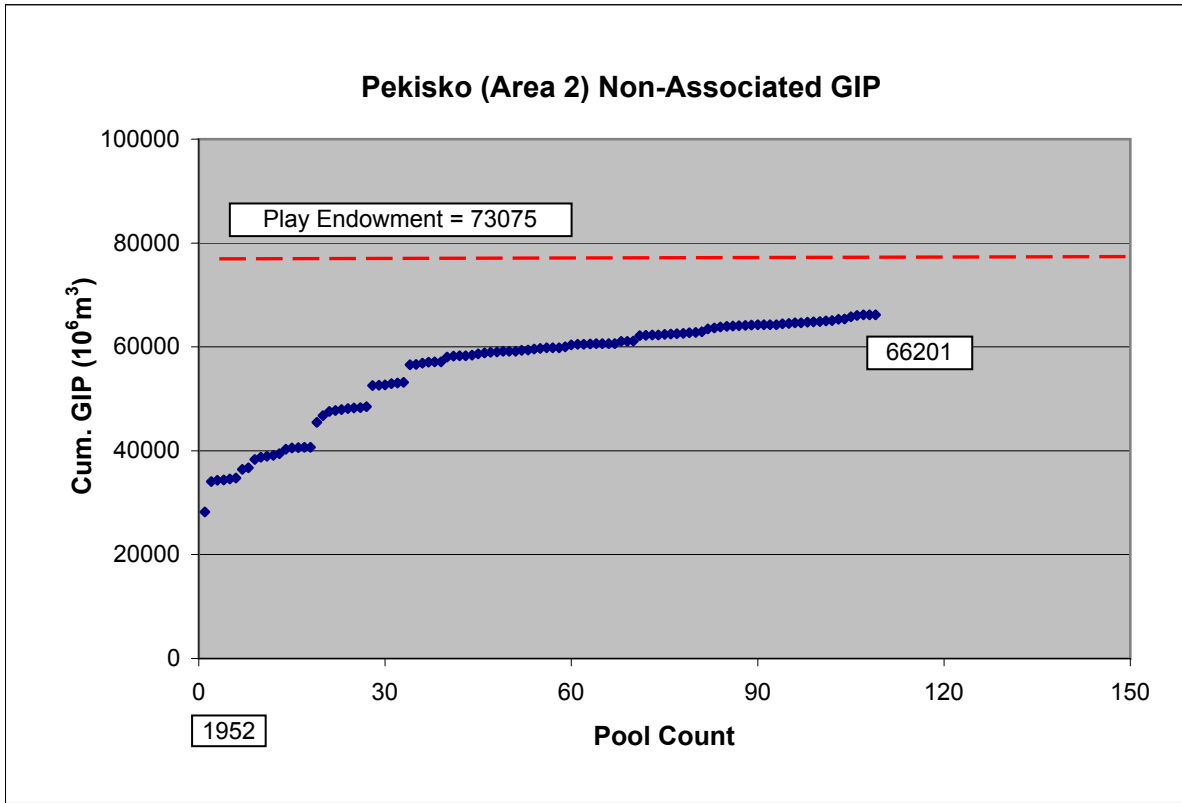




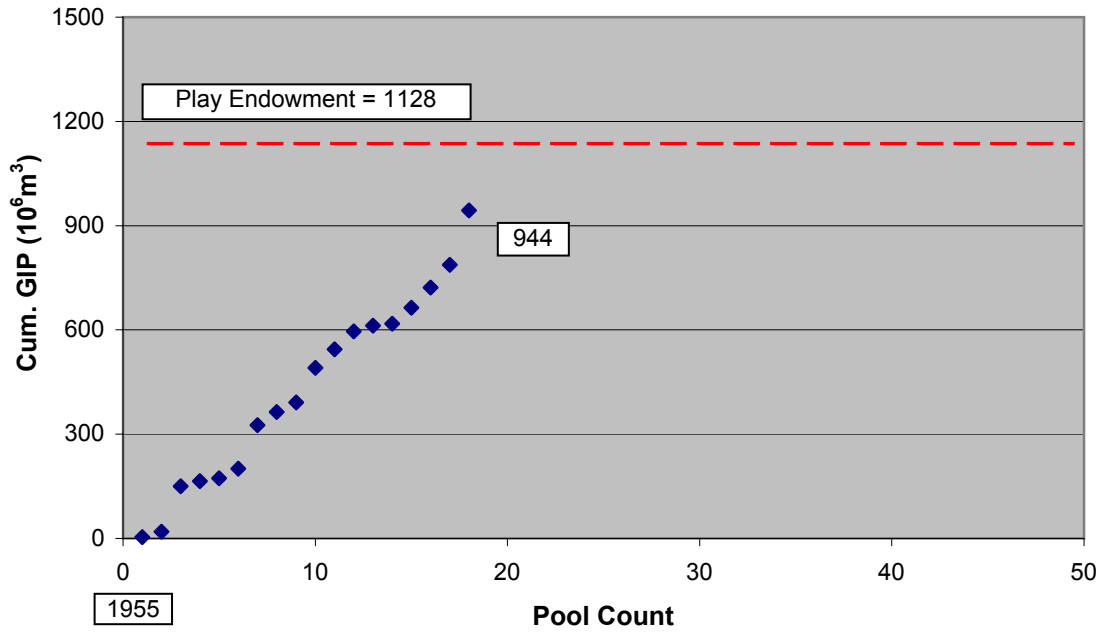


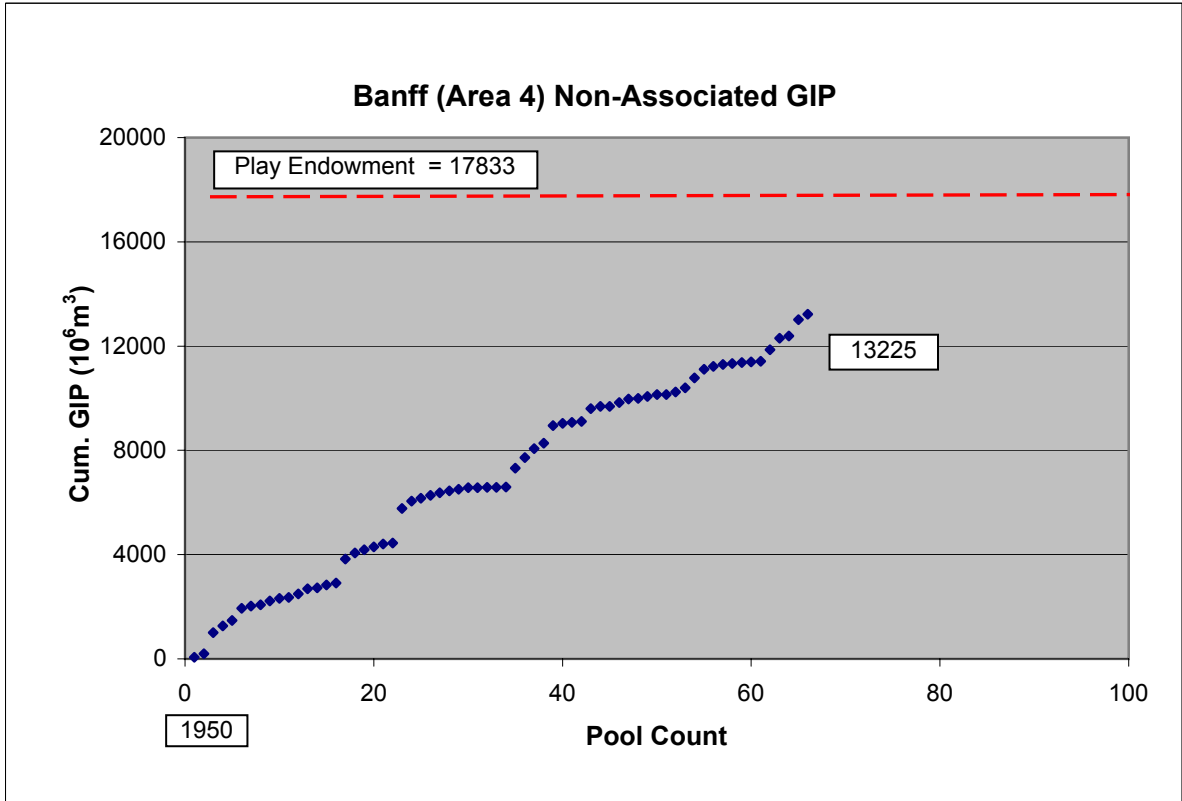
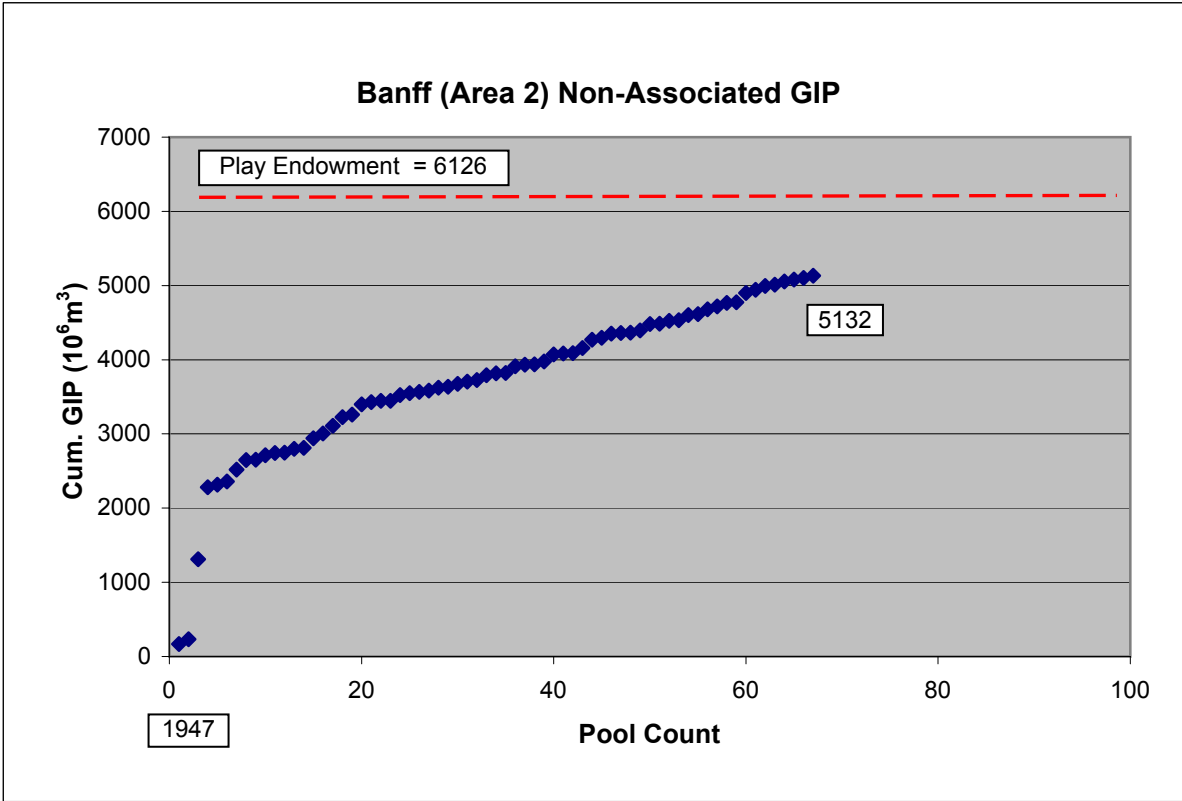


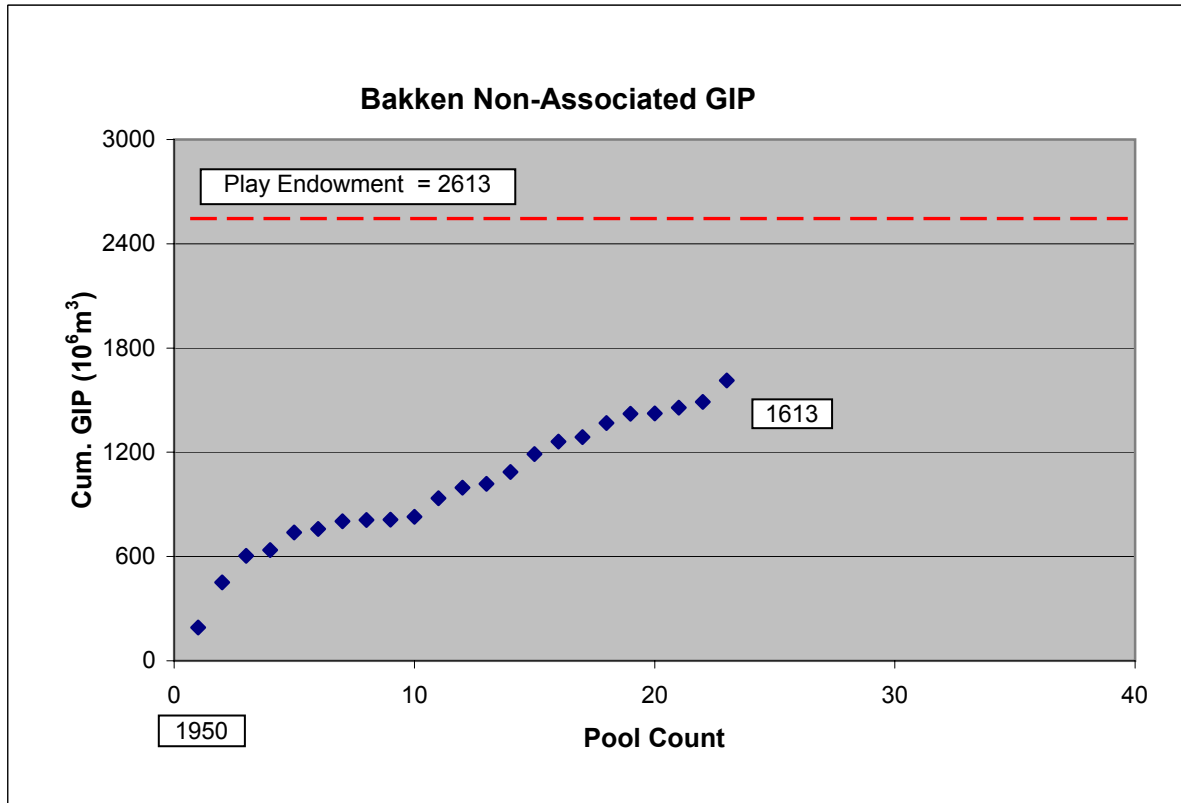
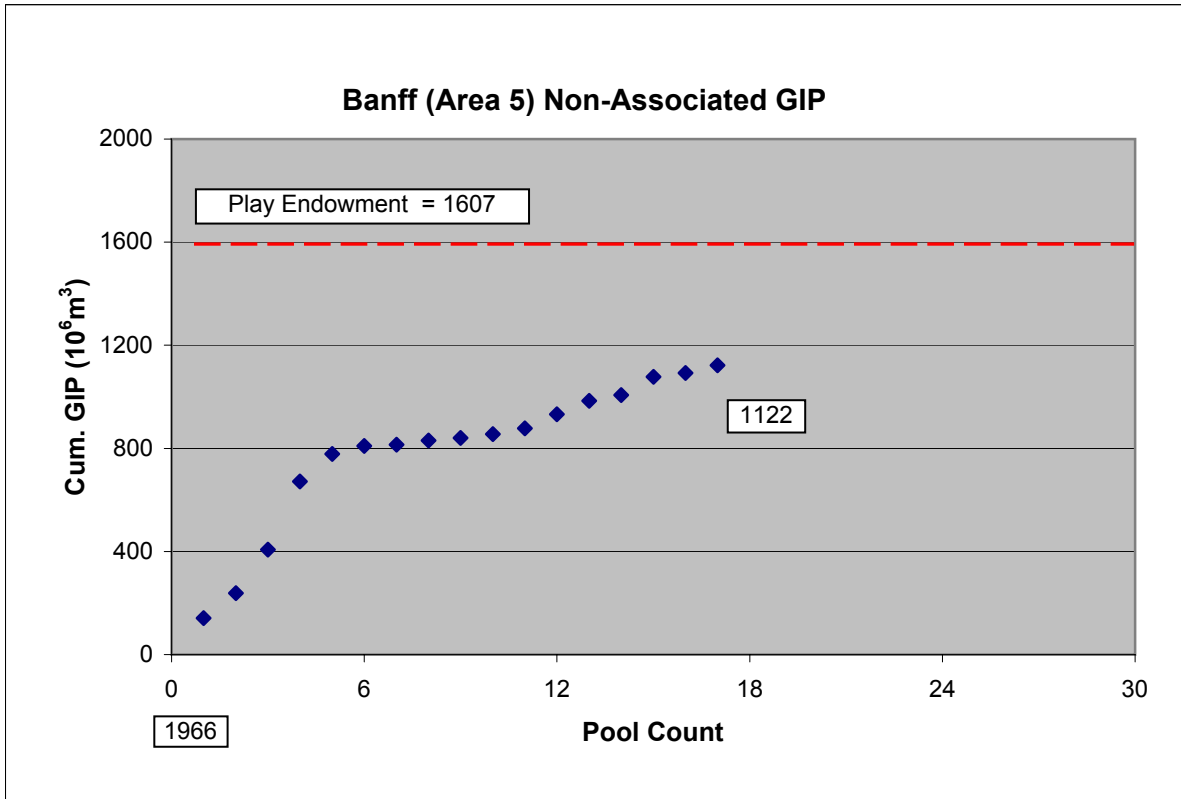


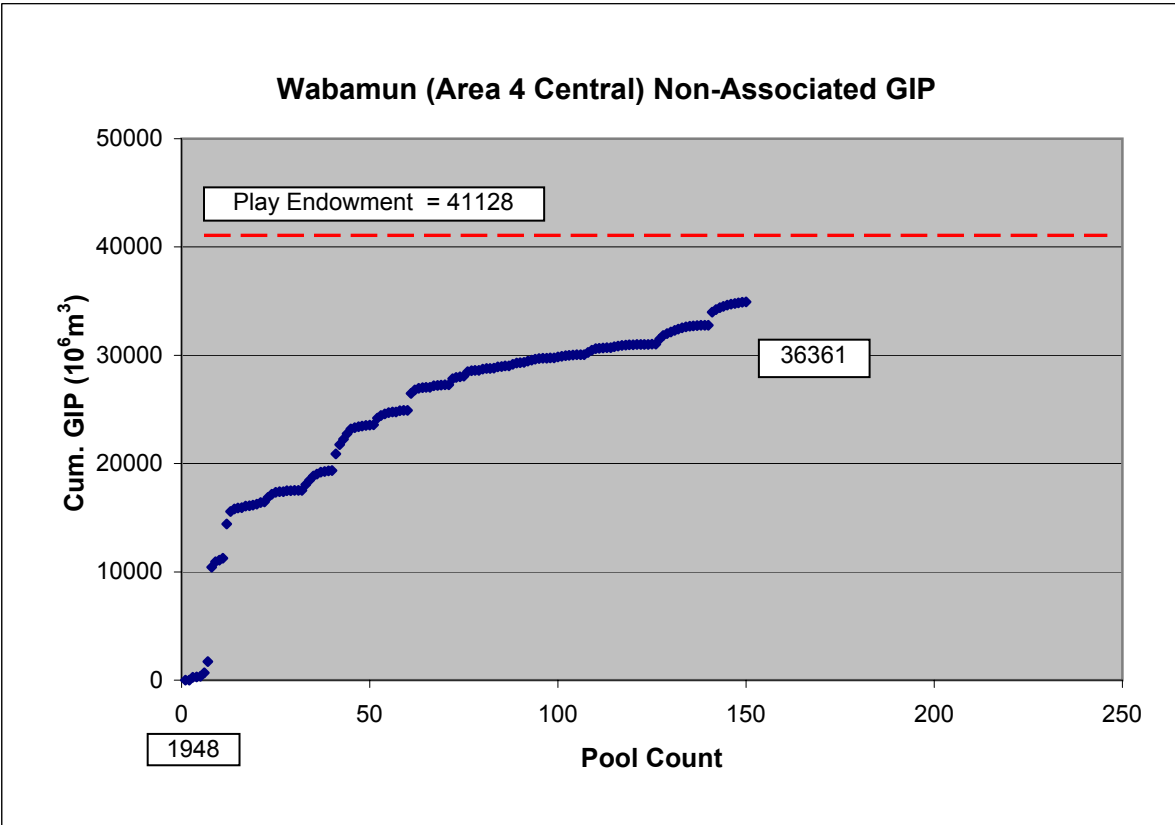
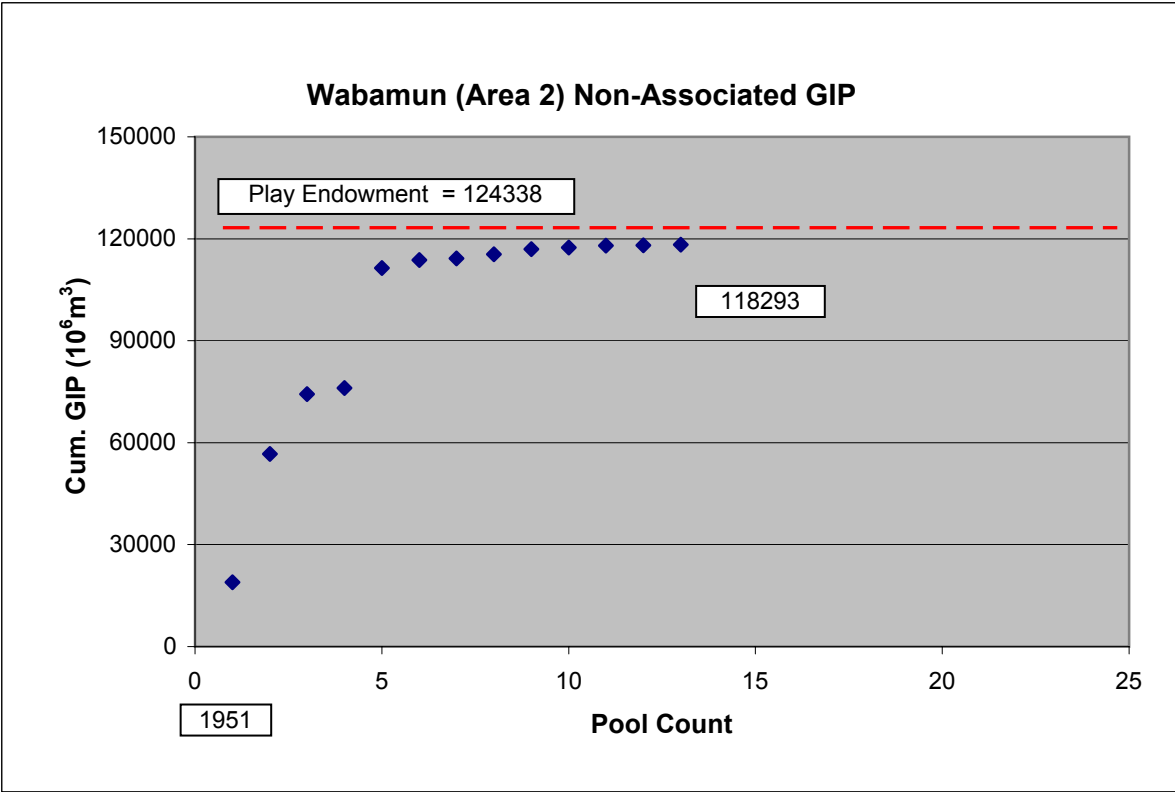


Pekisko (Area 5) Non-Associated GIP

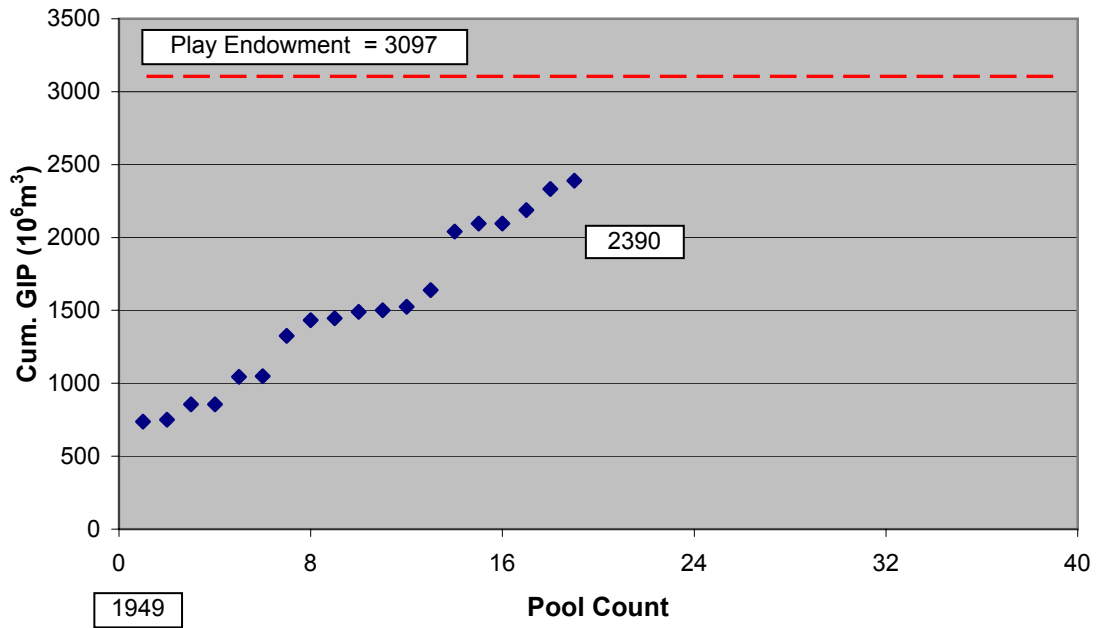




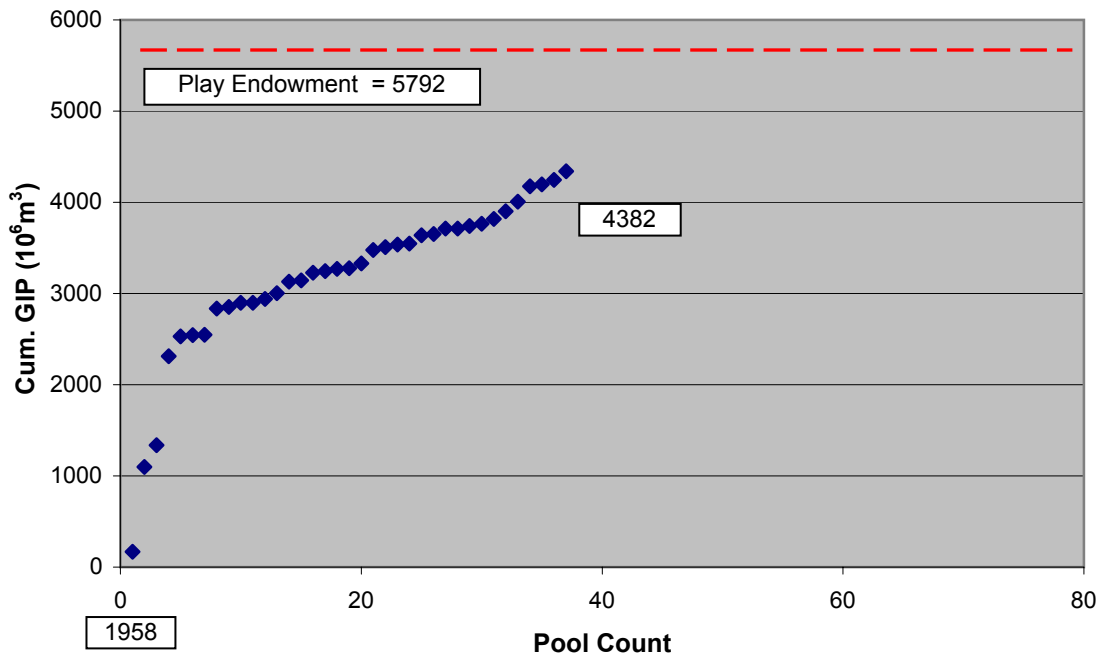


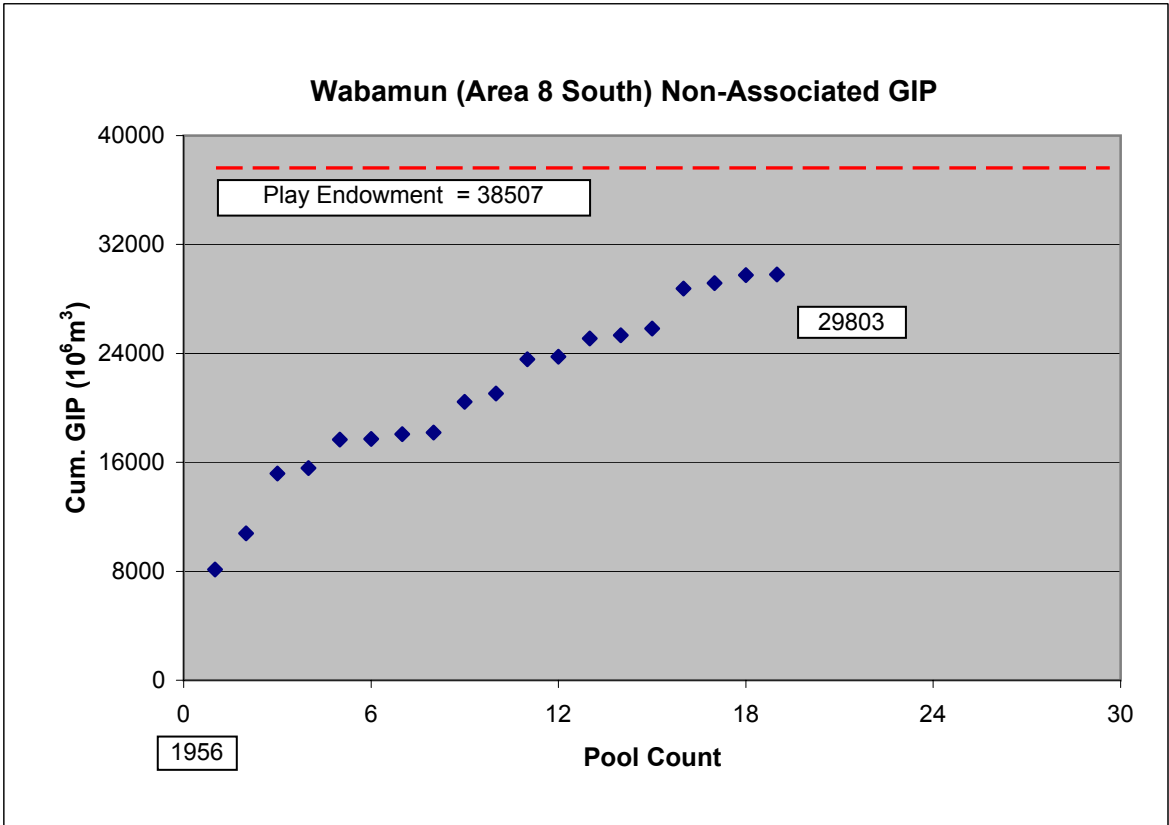
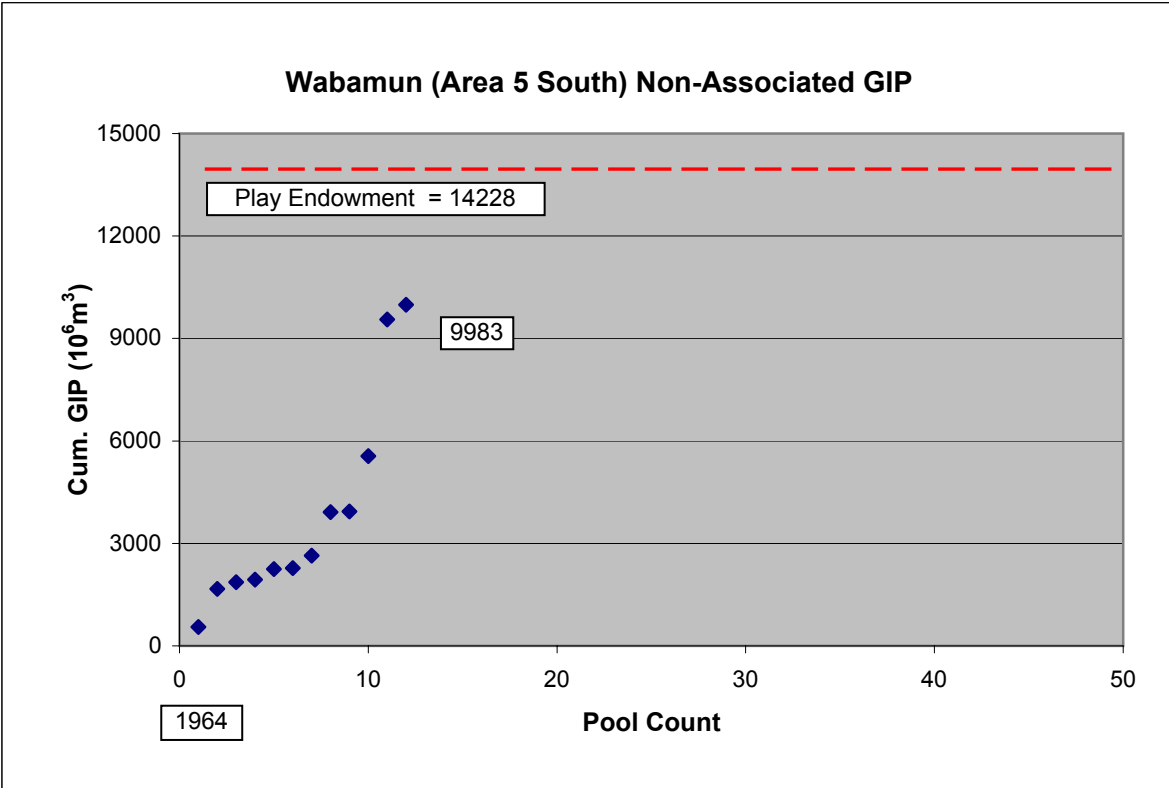


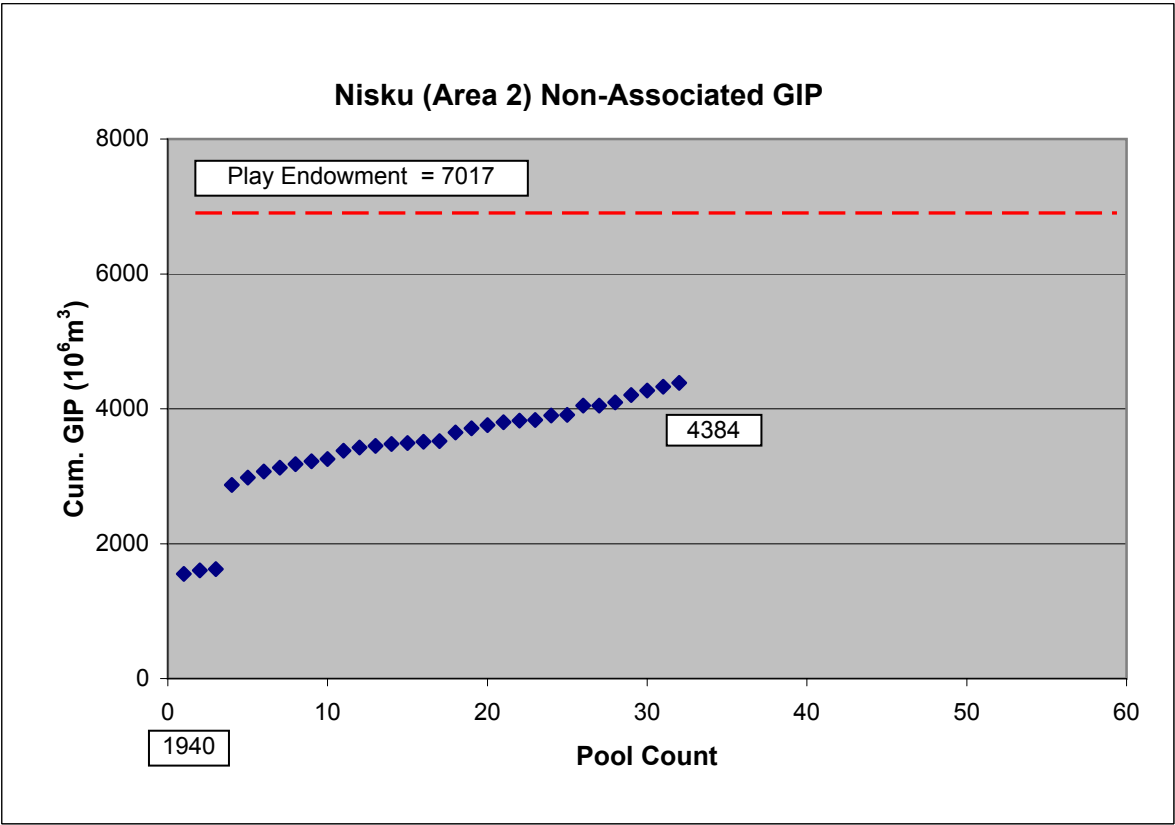
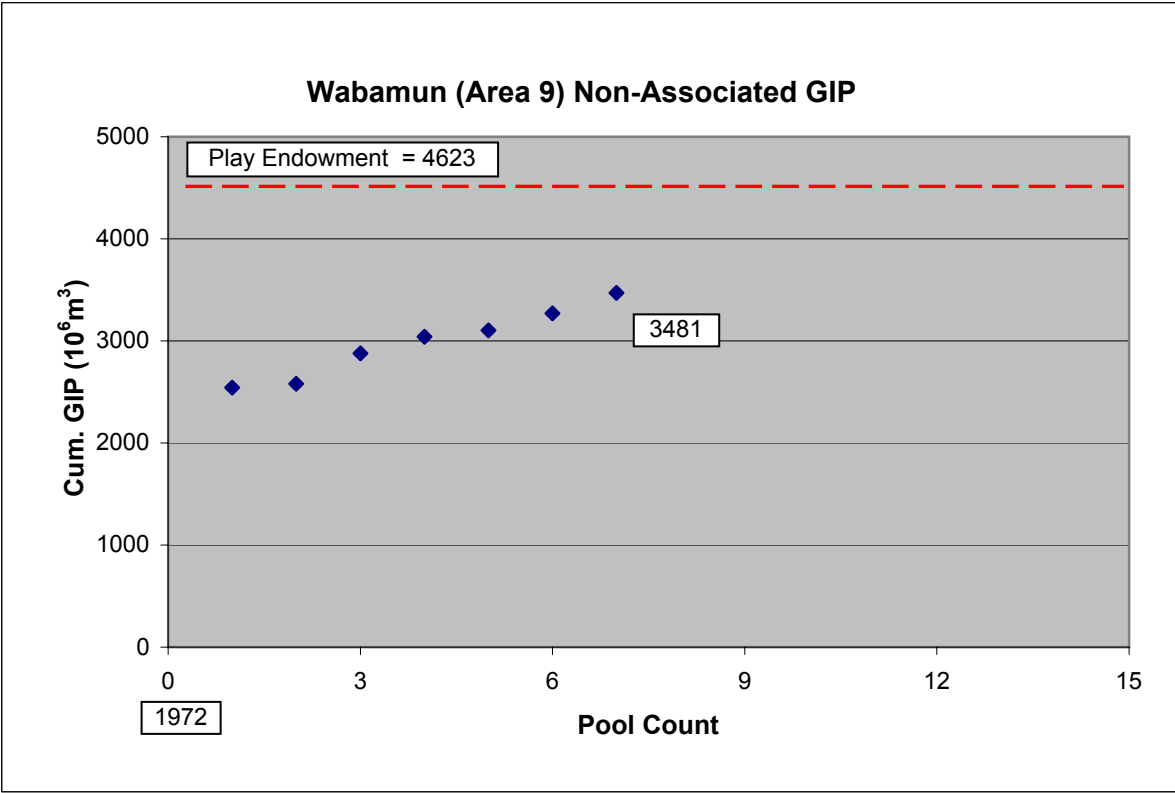
Wabamun (Area 4 South) Non-Associated GIP

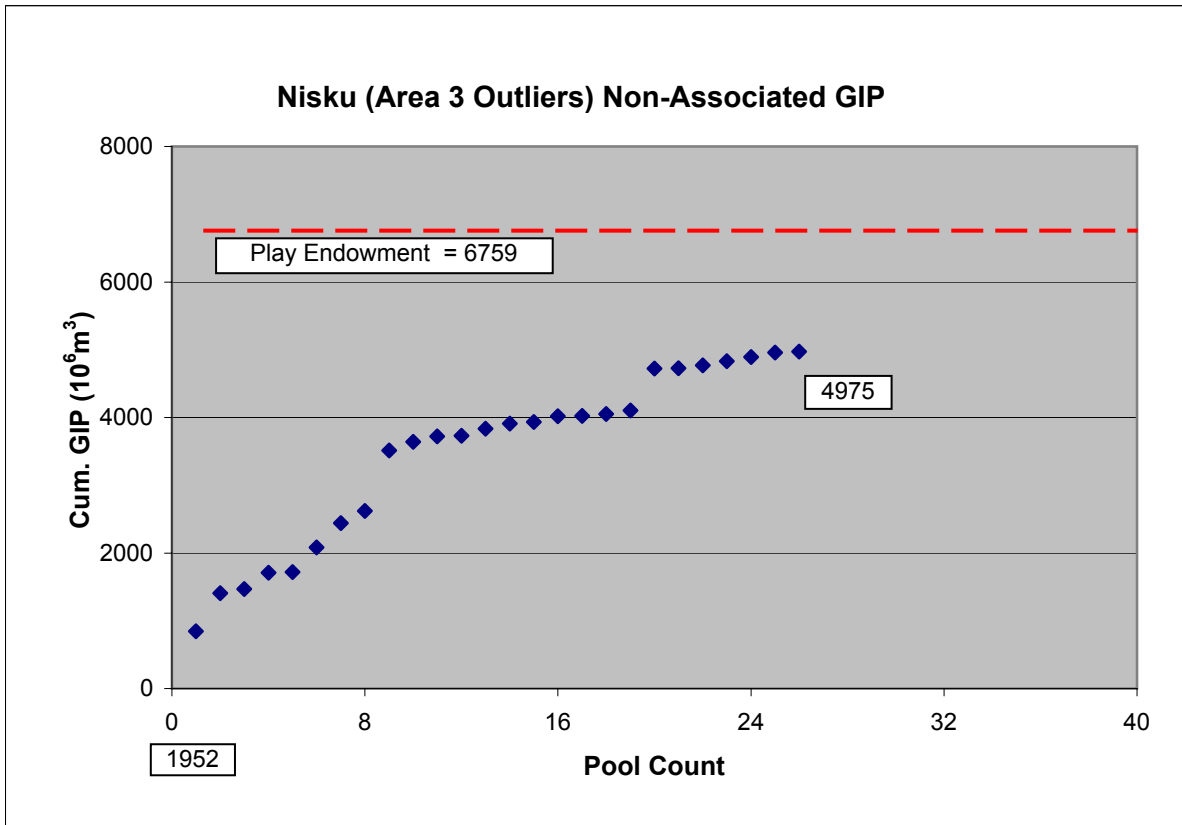
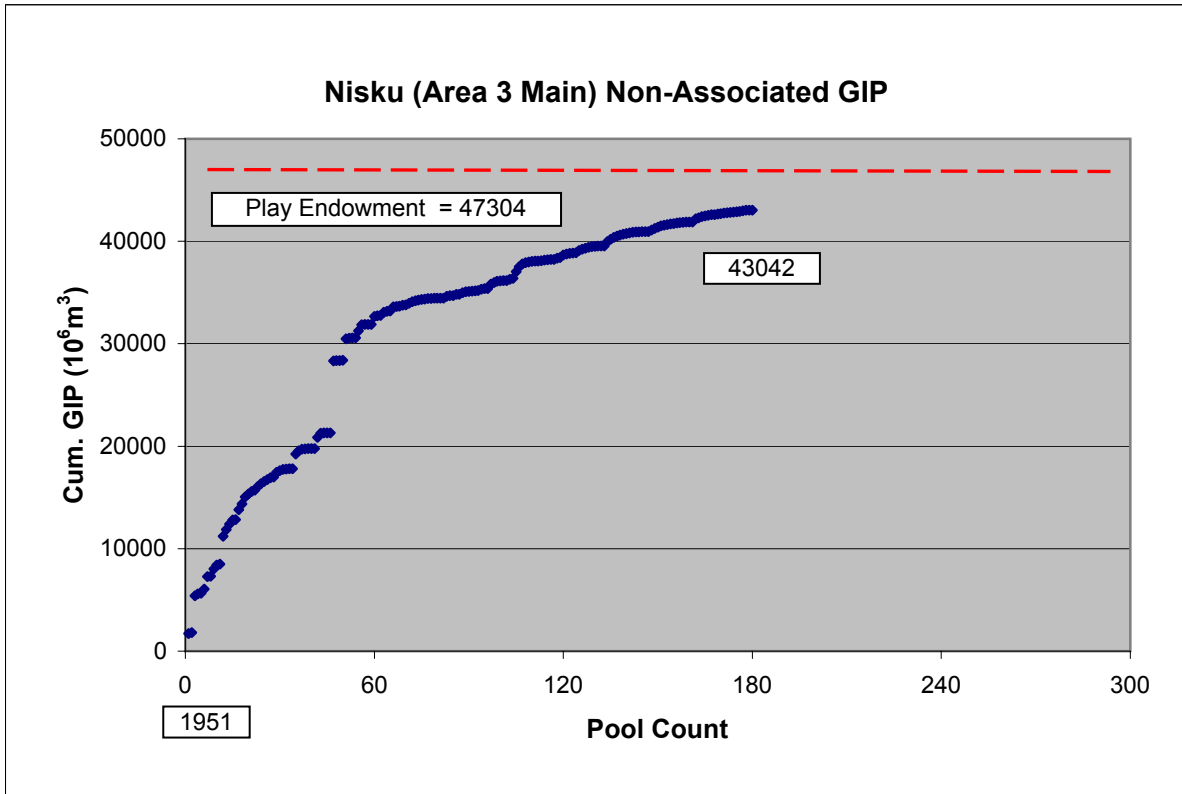


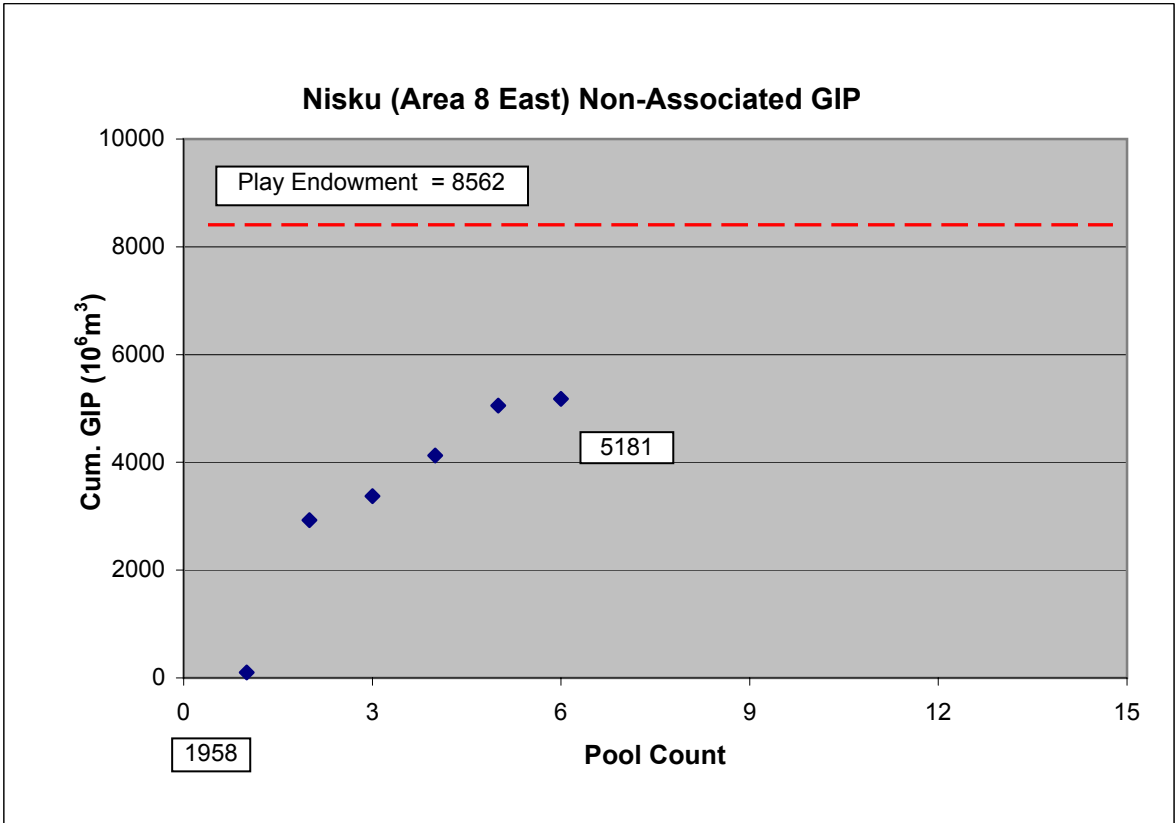
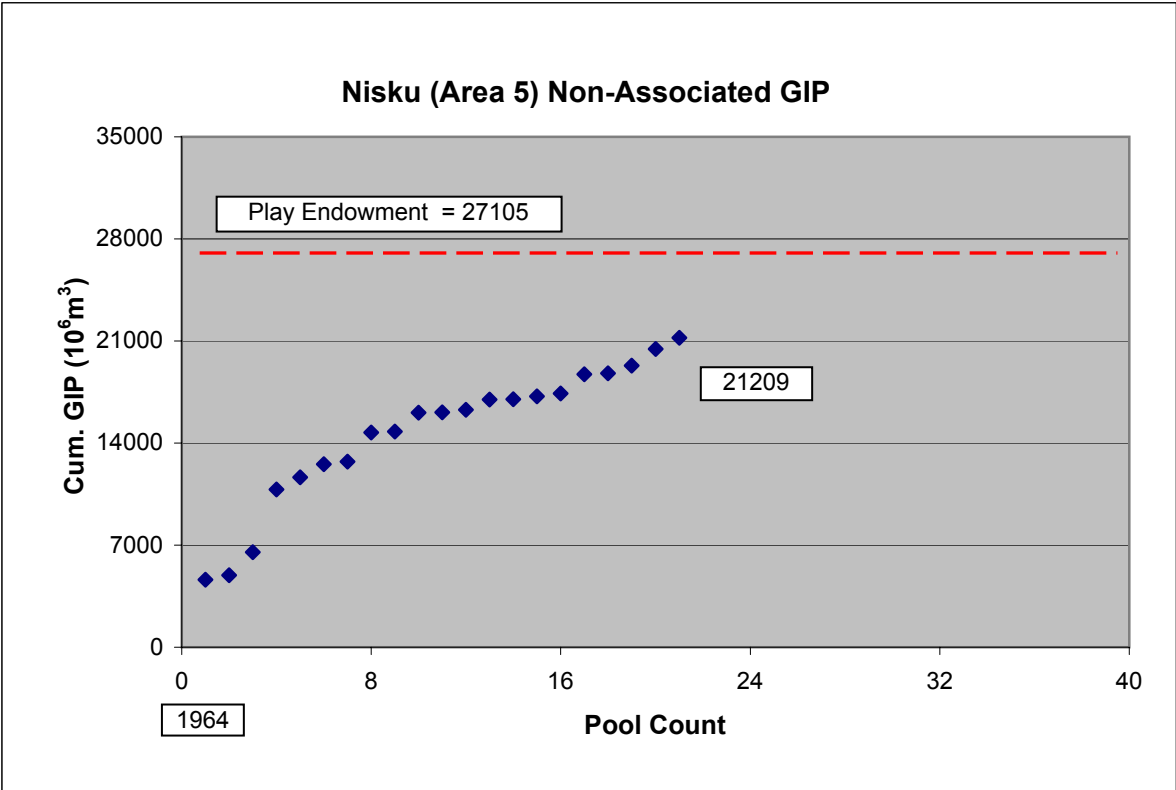
Wabamun (Area 4 Outliers) Non-Associated GIP

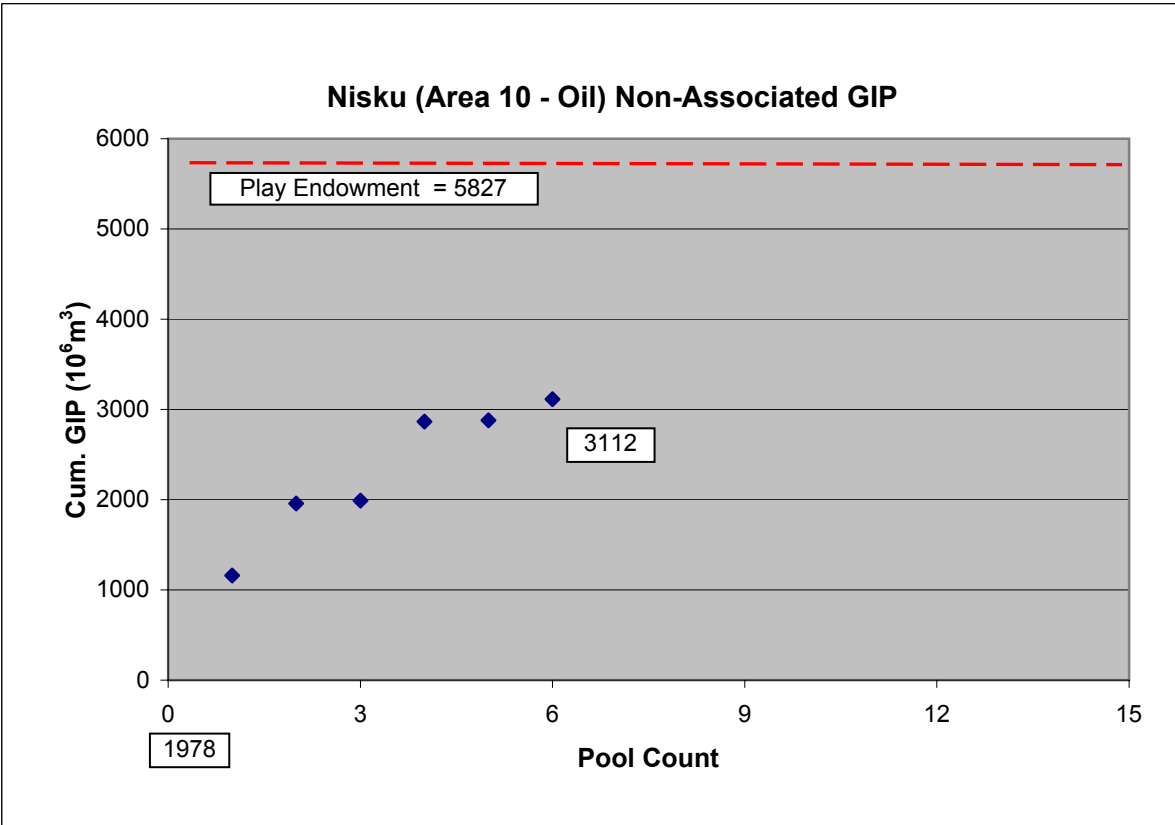
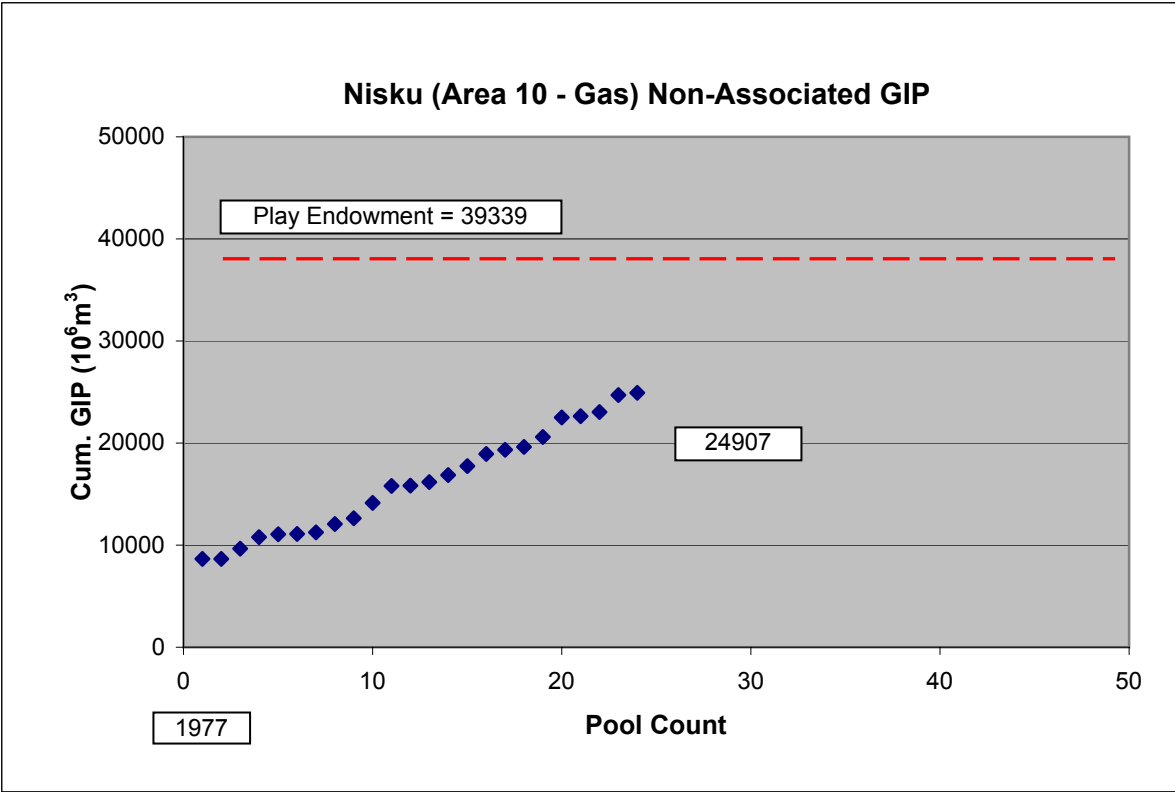


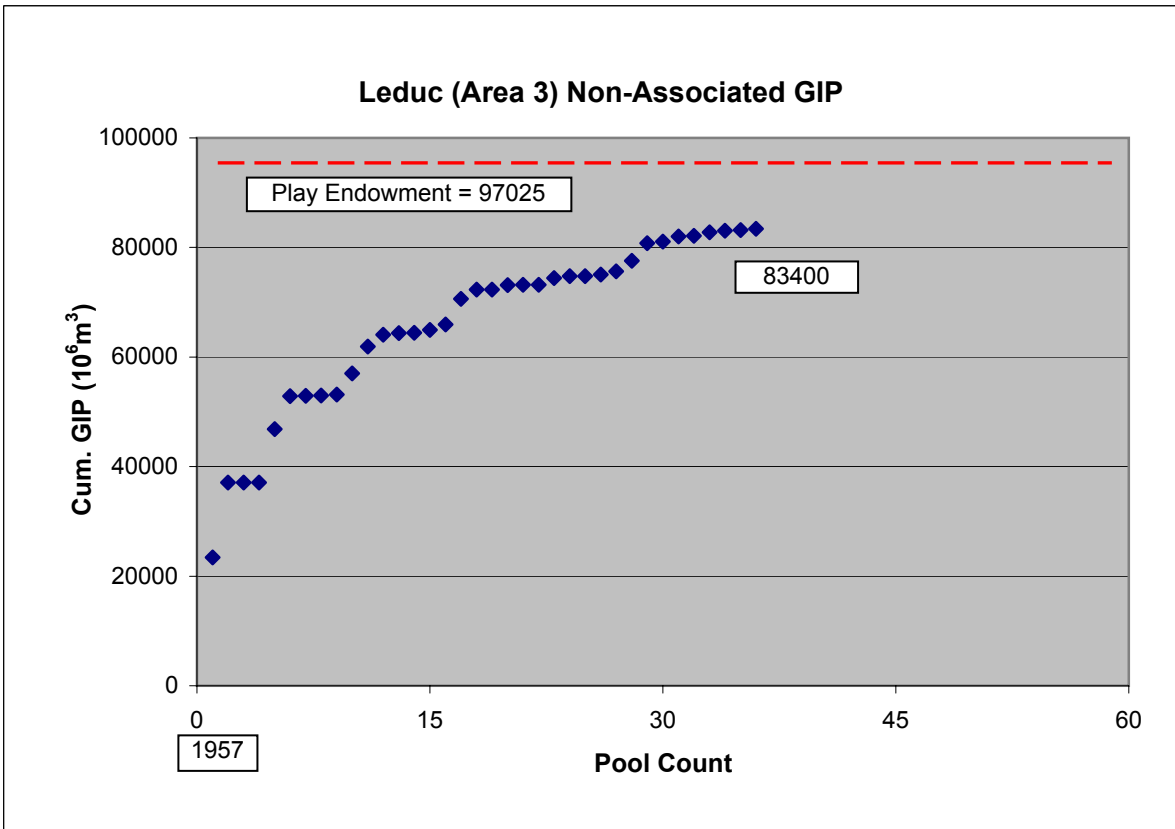
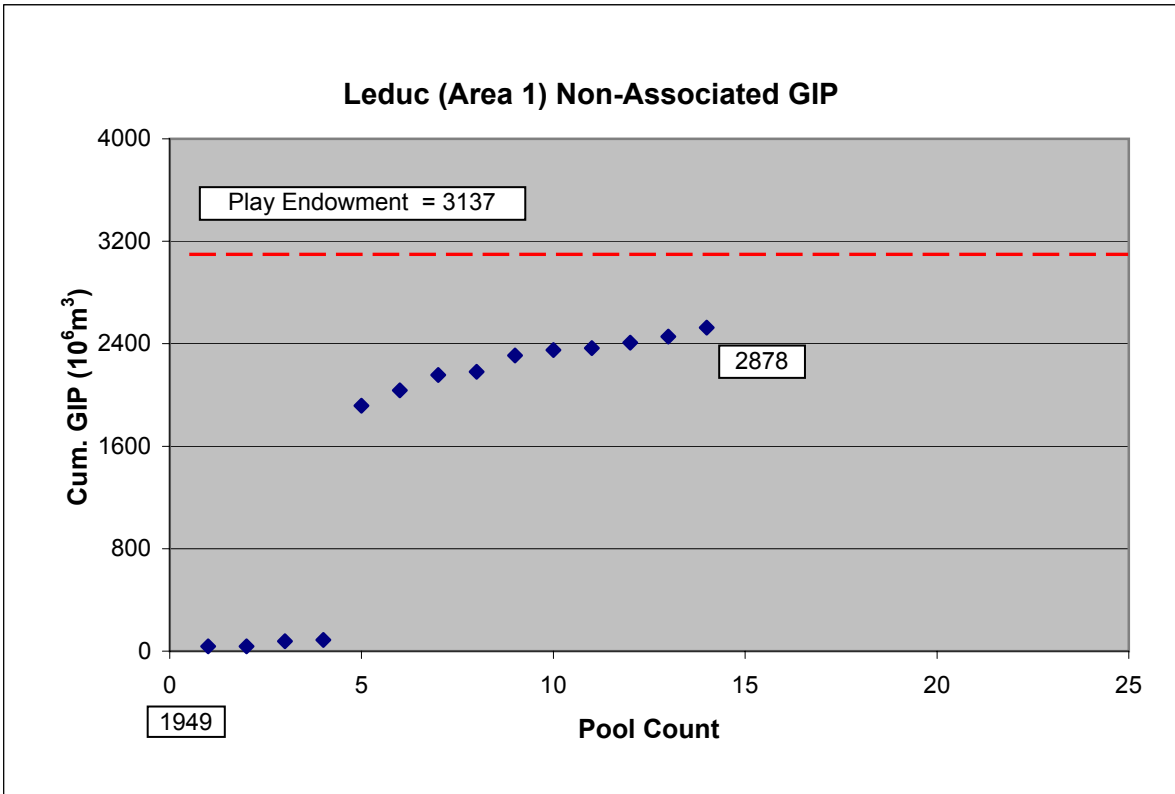


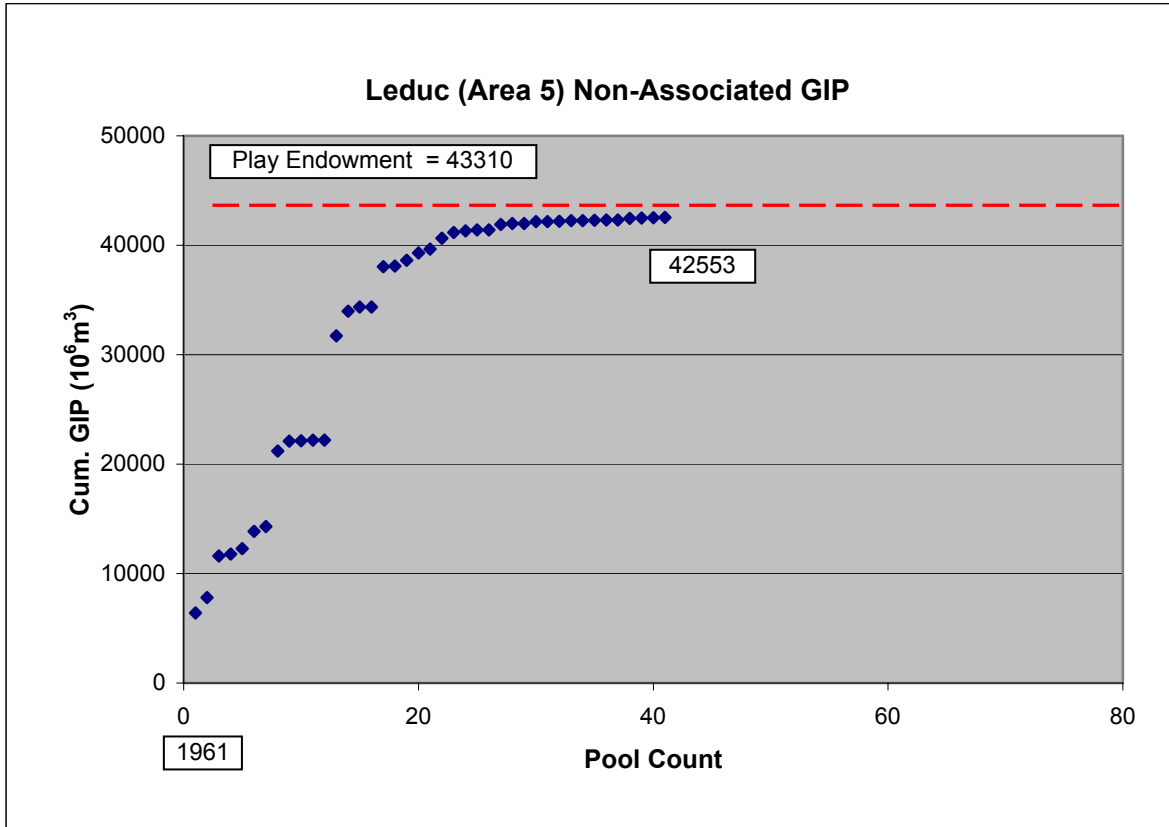
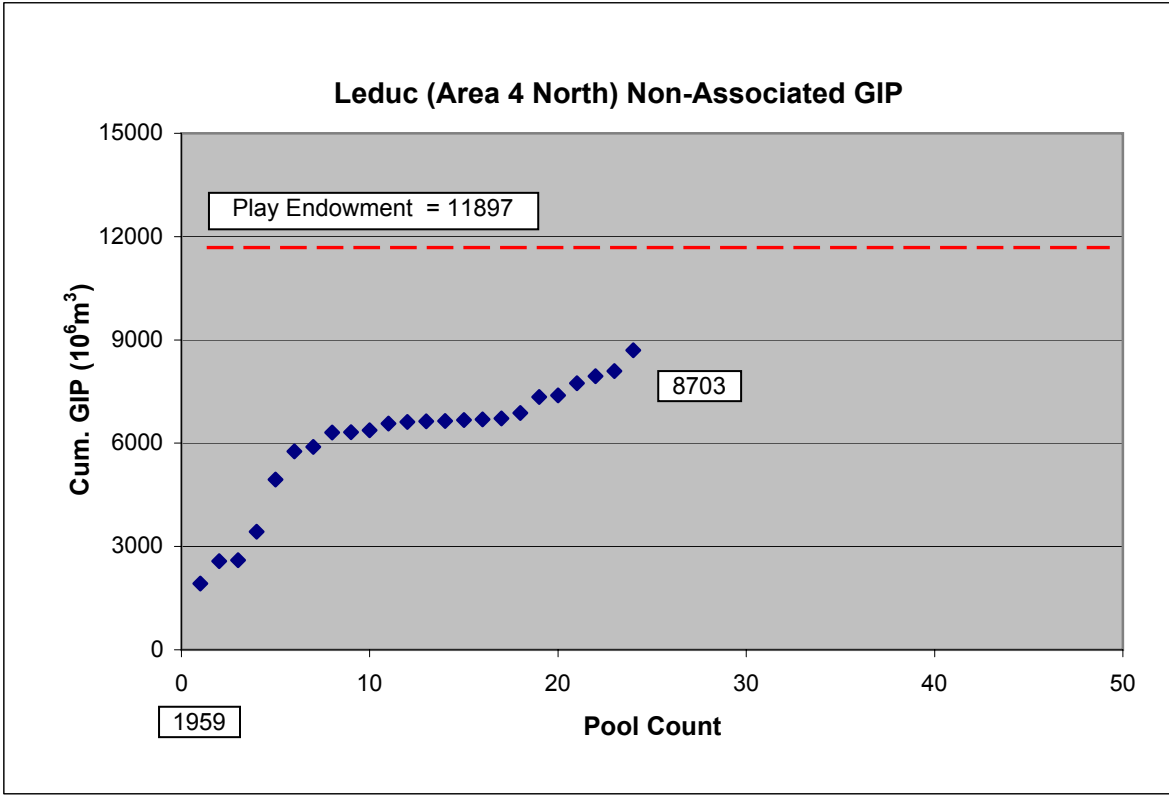


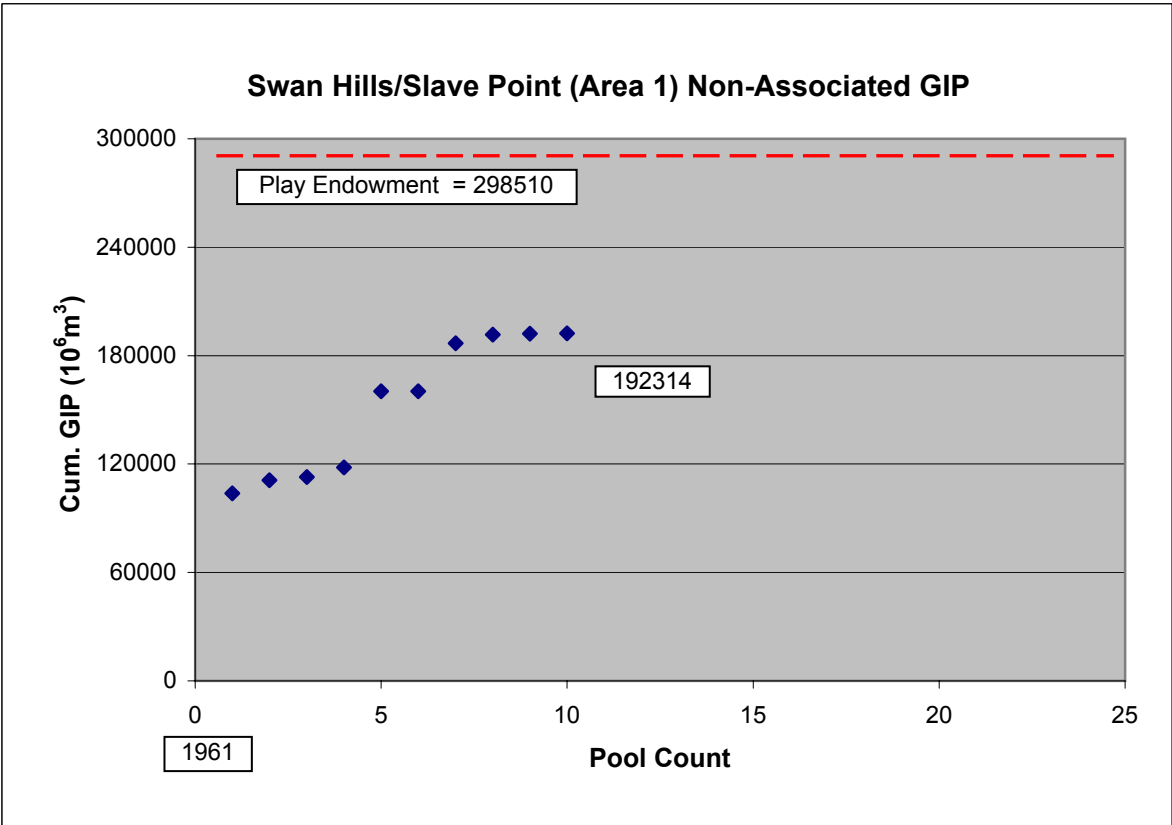
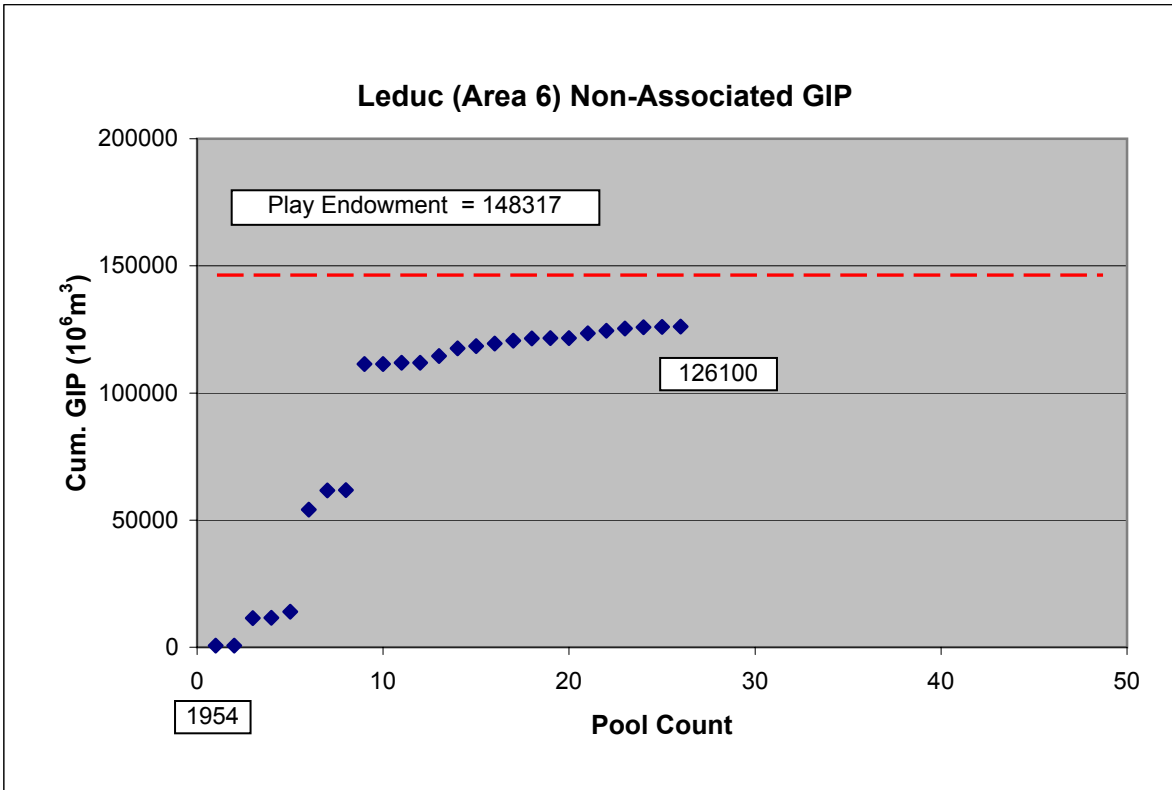


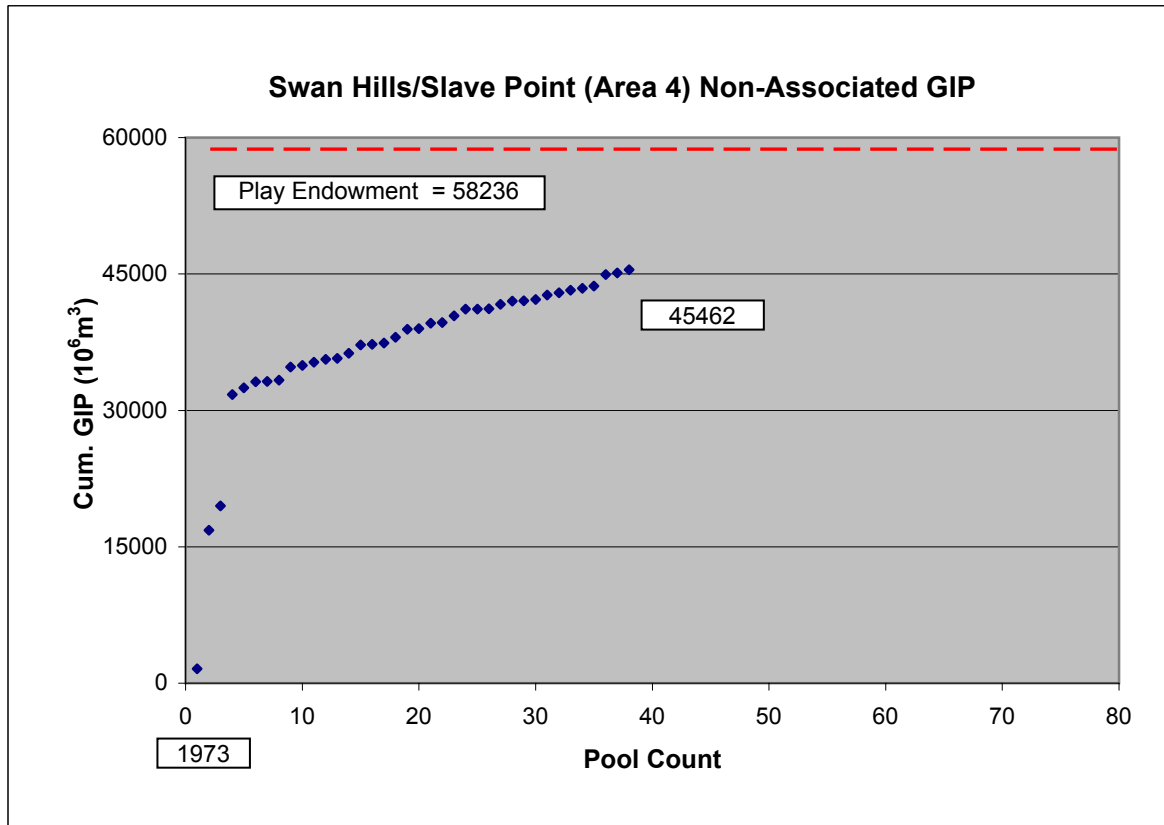
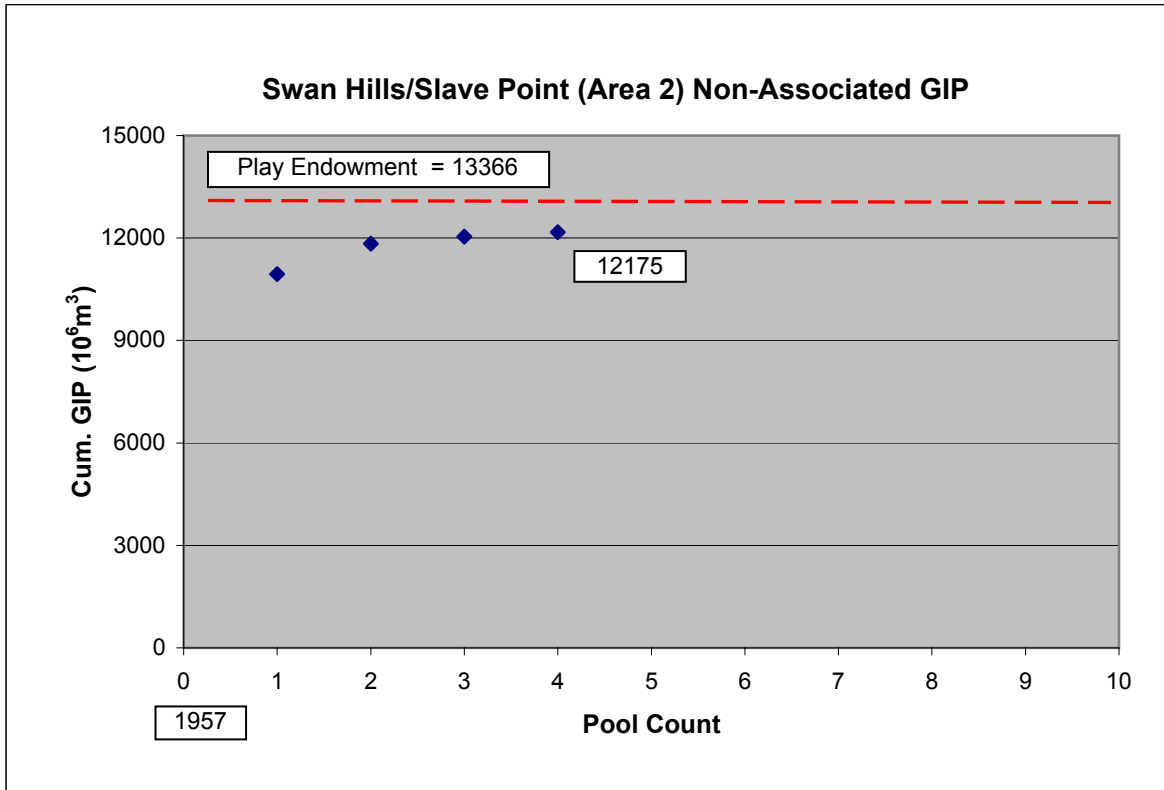


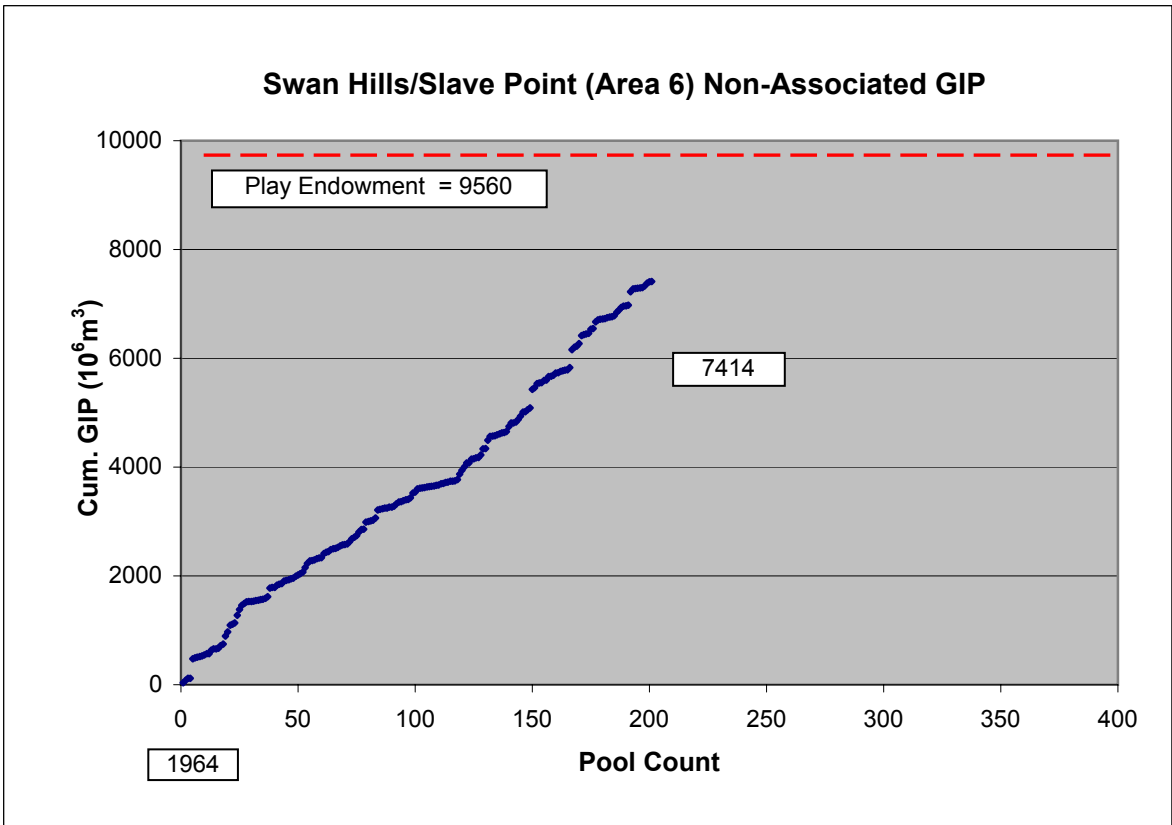
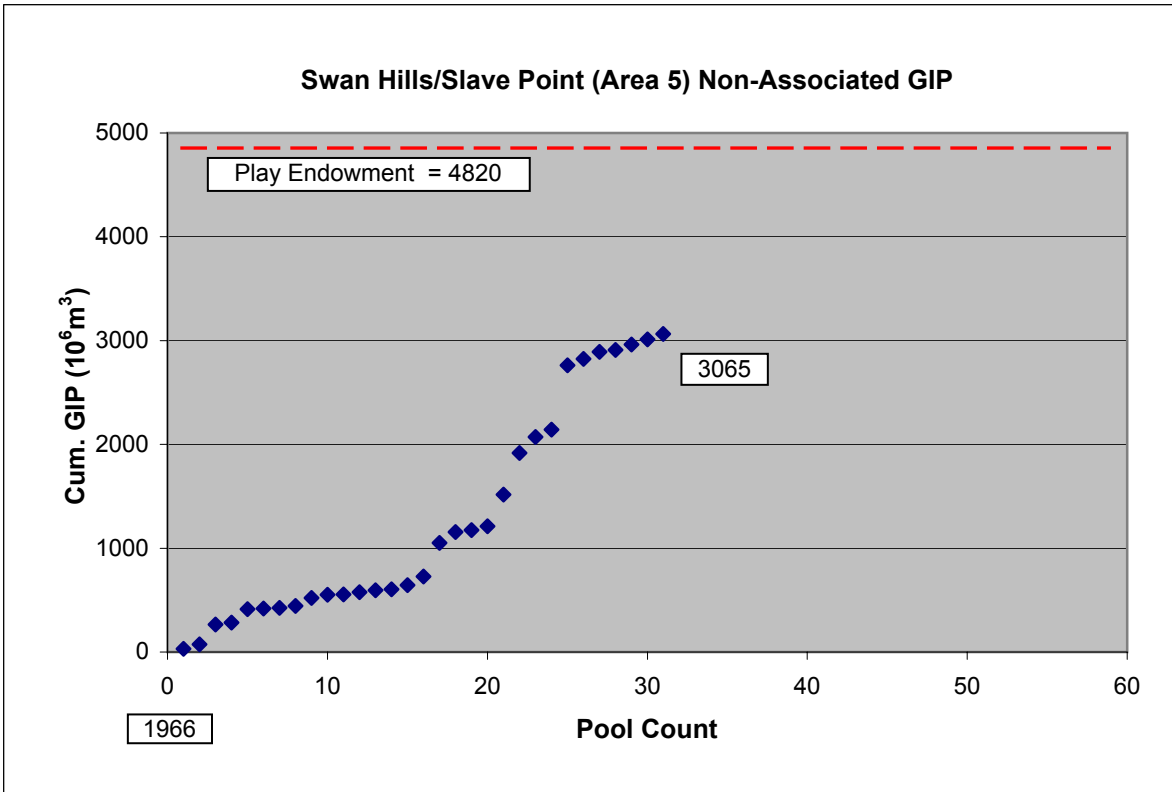


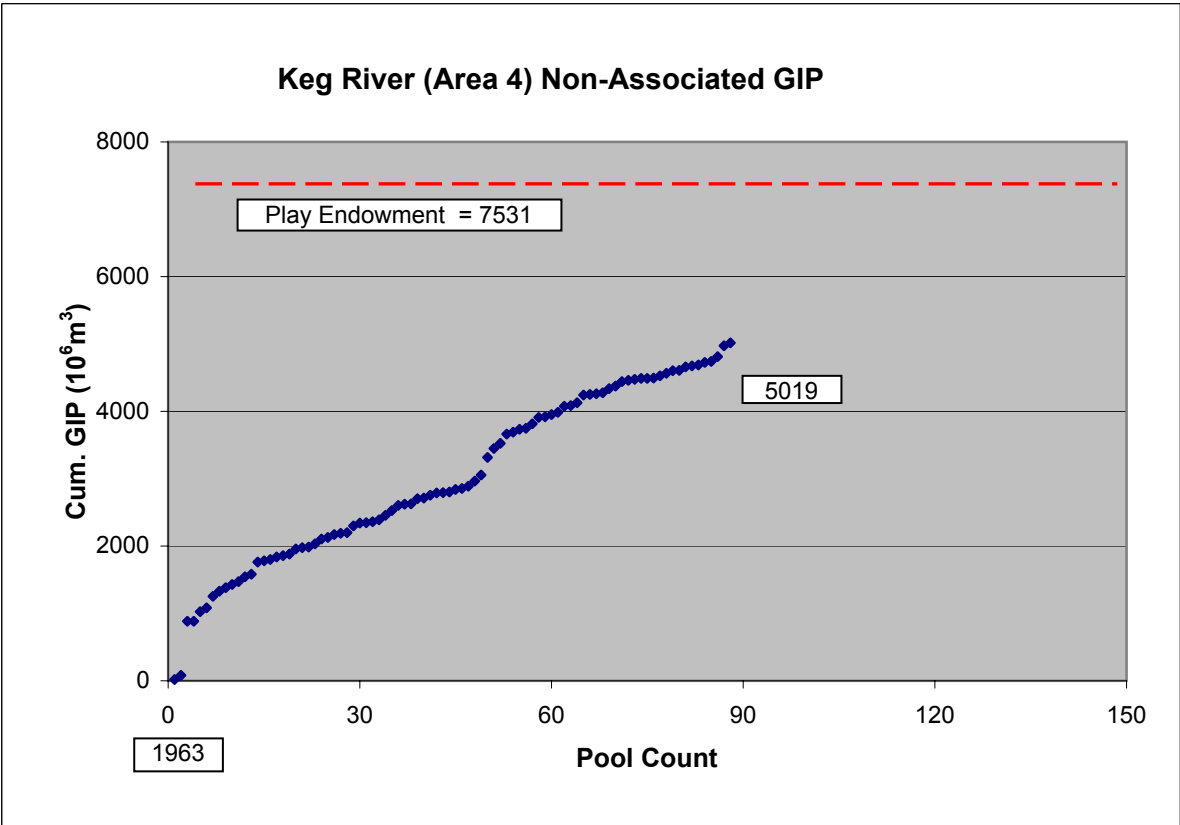
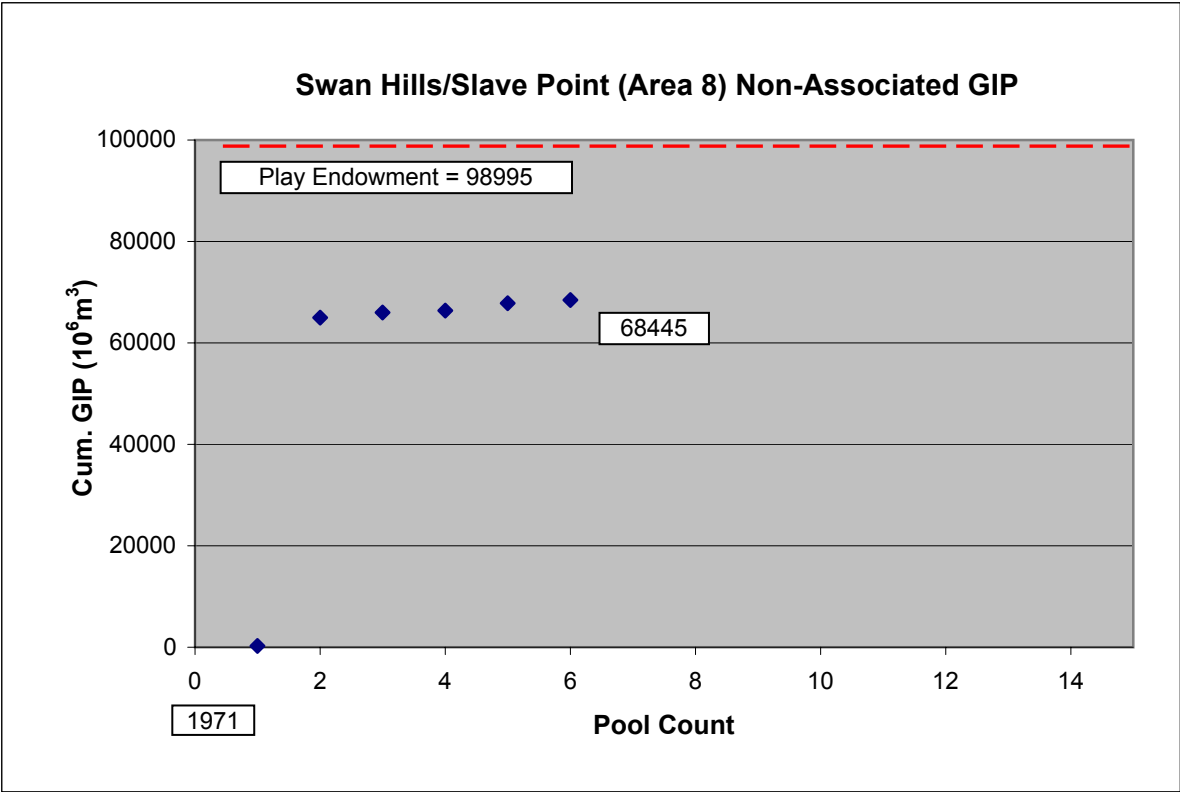


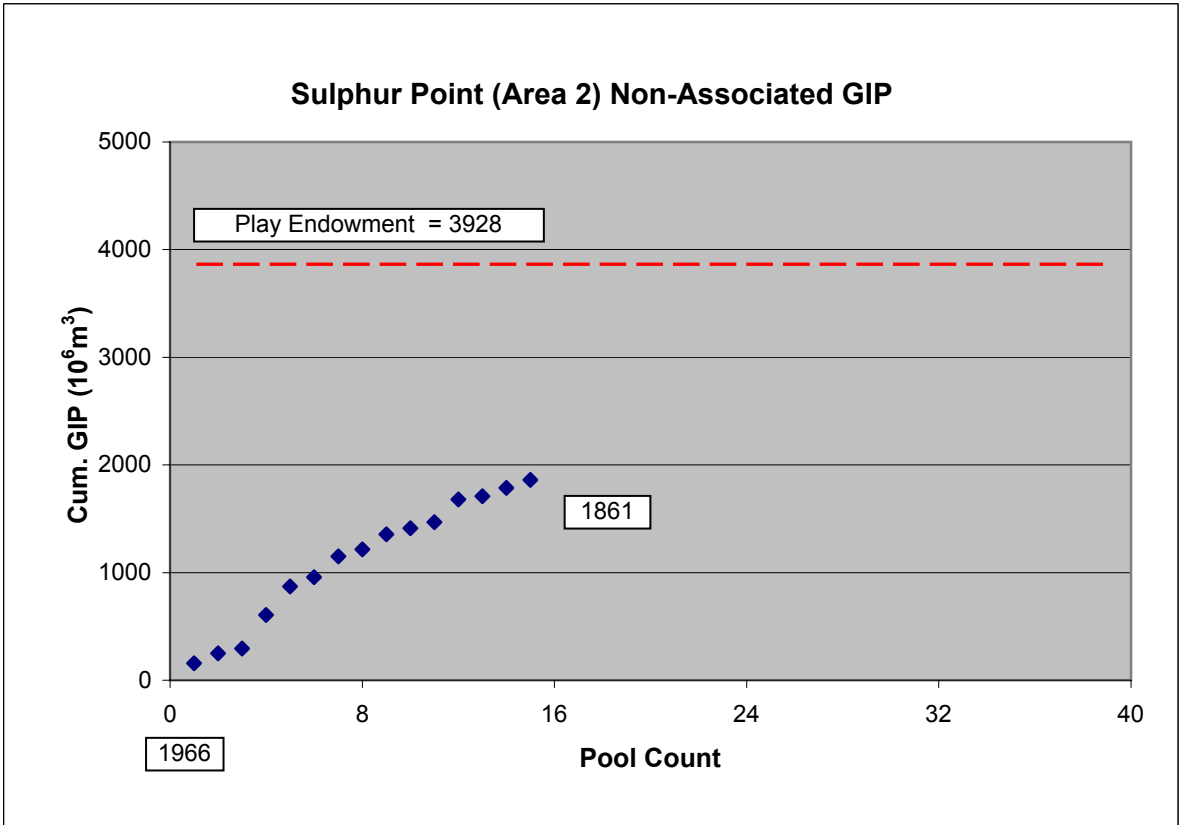
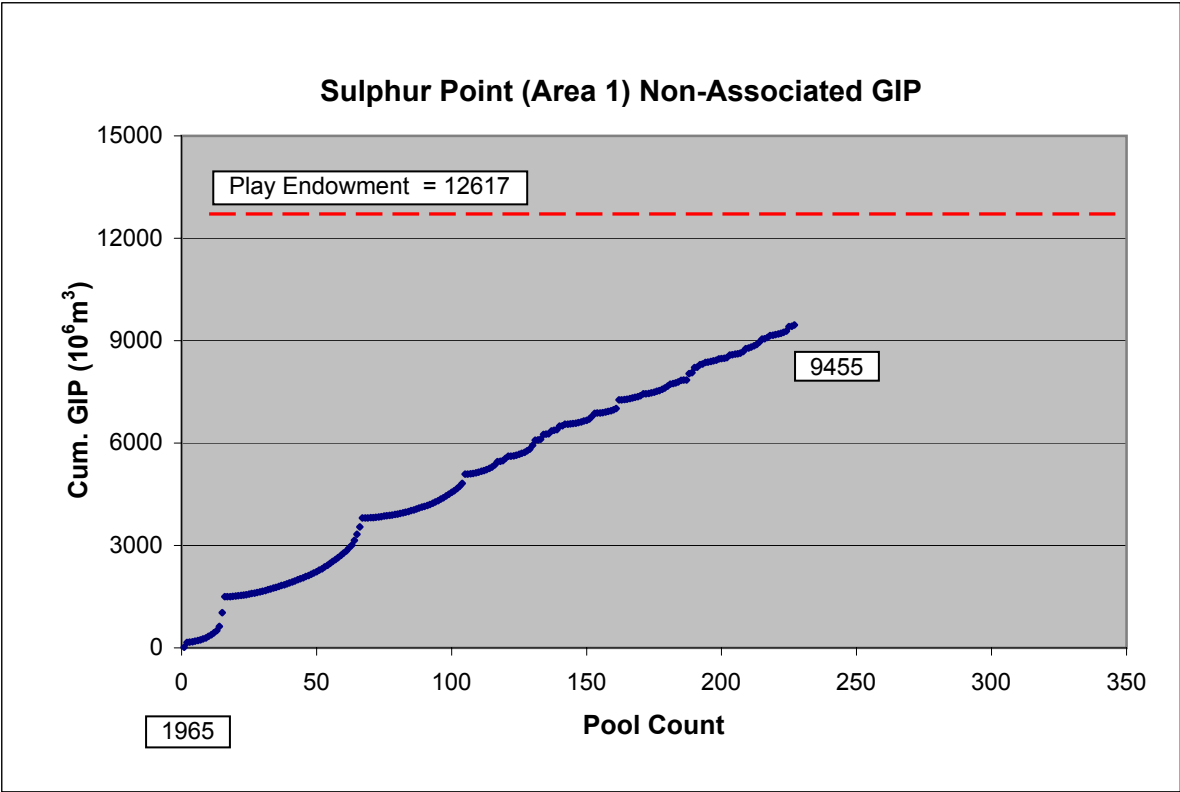












Gilwood/Granite Wash (Area 1) Non-Associated GIP

