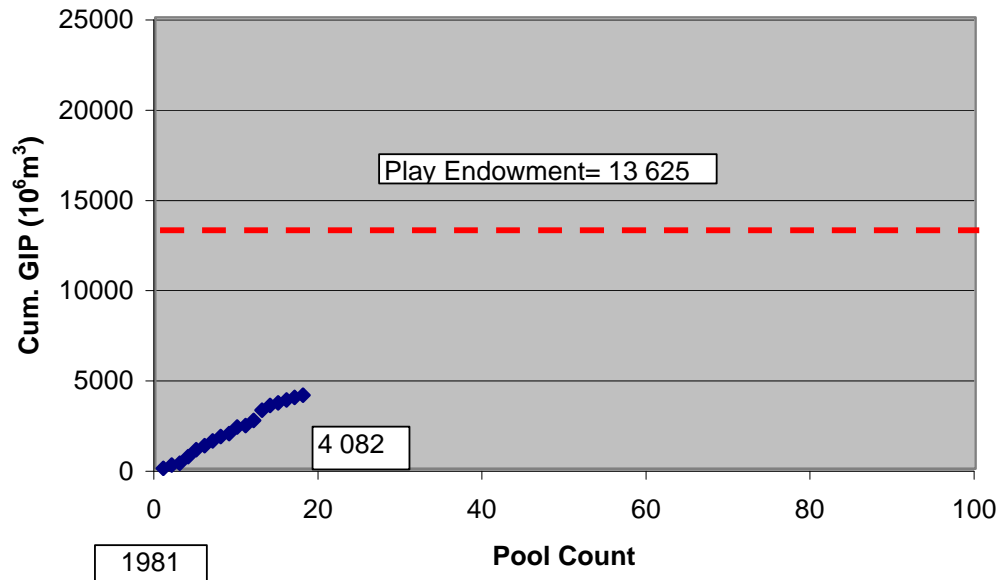
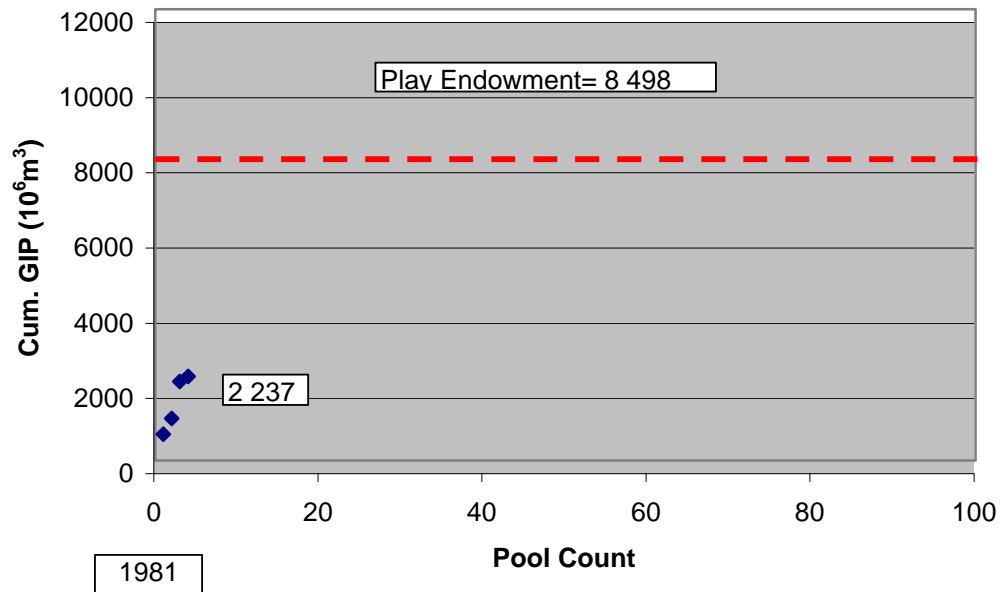


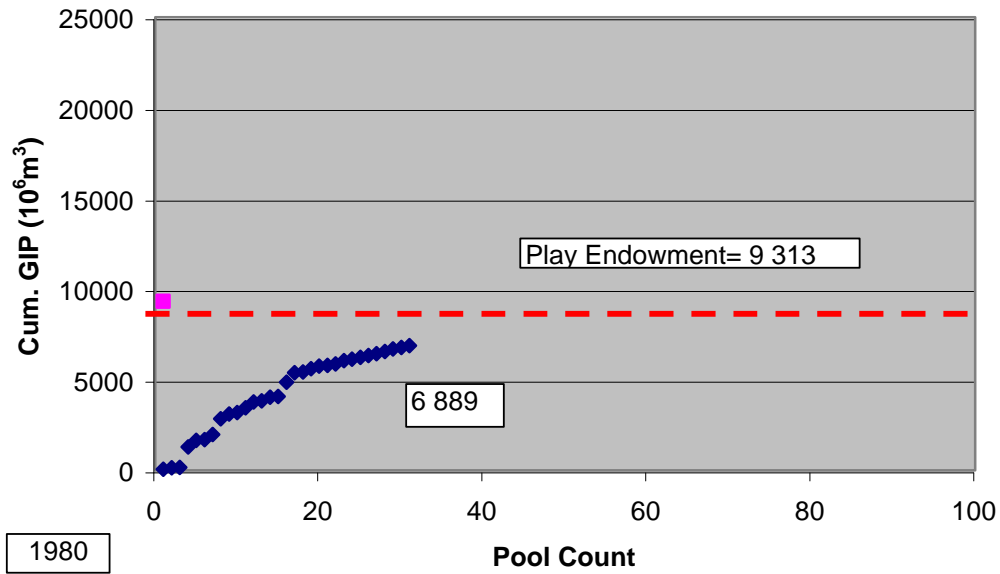
### Paddy Deep Basin Non-Associated GIP



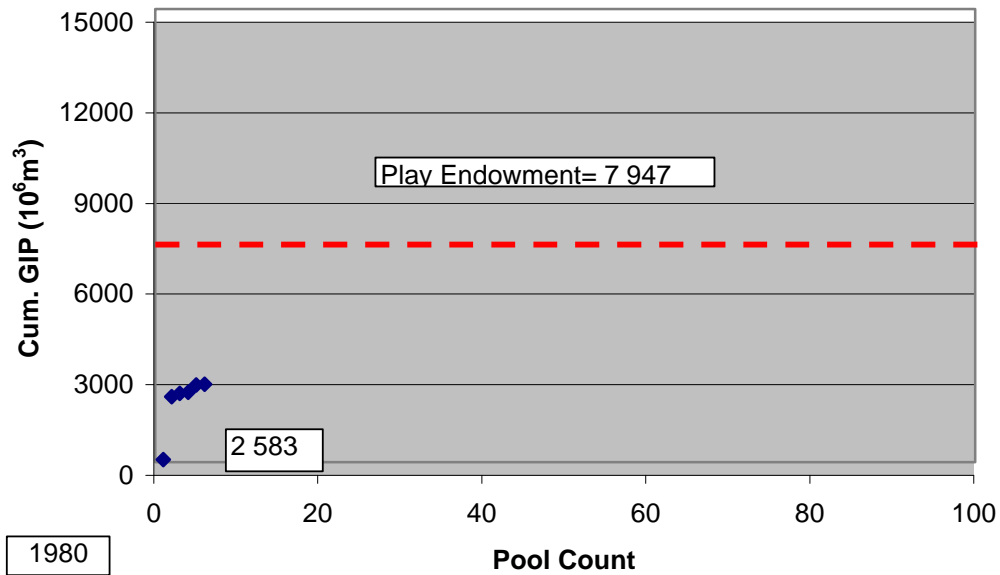
### Paddy North Barrier Non-Associated GIP



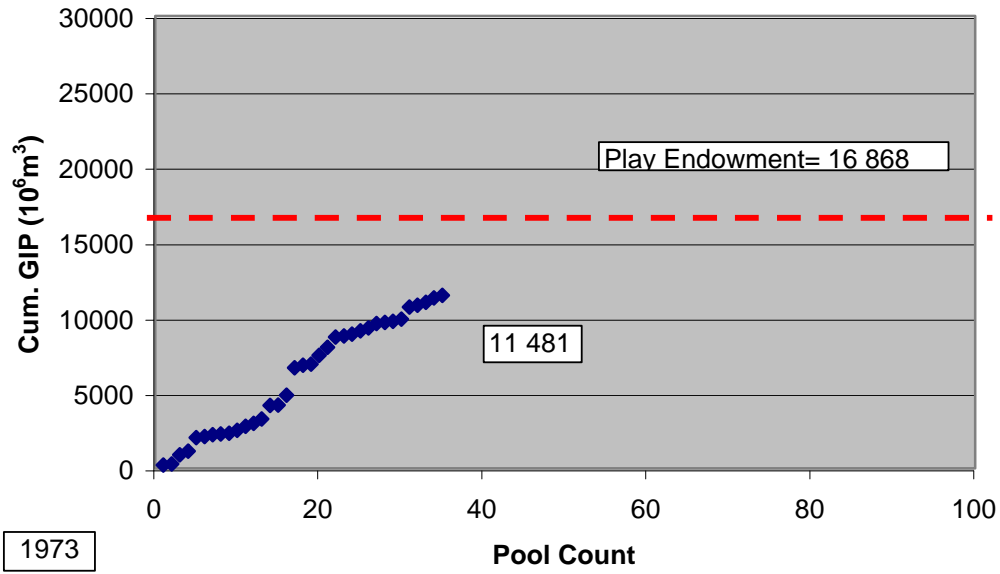
### Cadotte South Deep Basin Non-Associated GIP



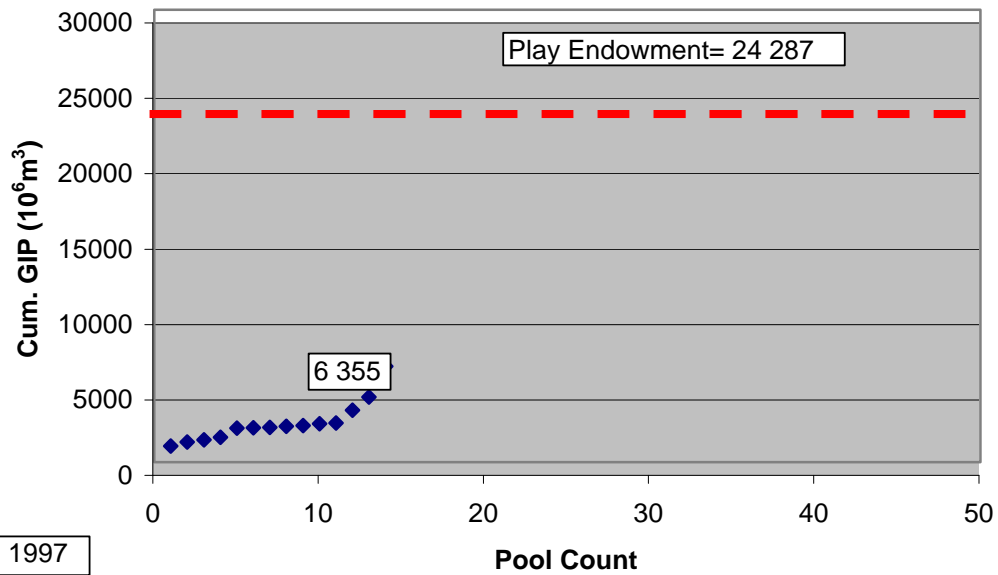
### Cadotte Regional Aquifer Non-Associated GIP



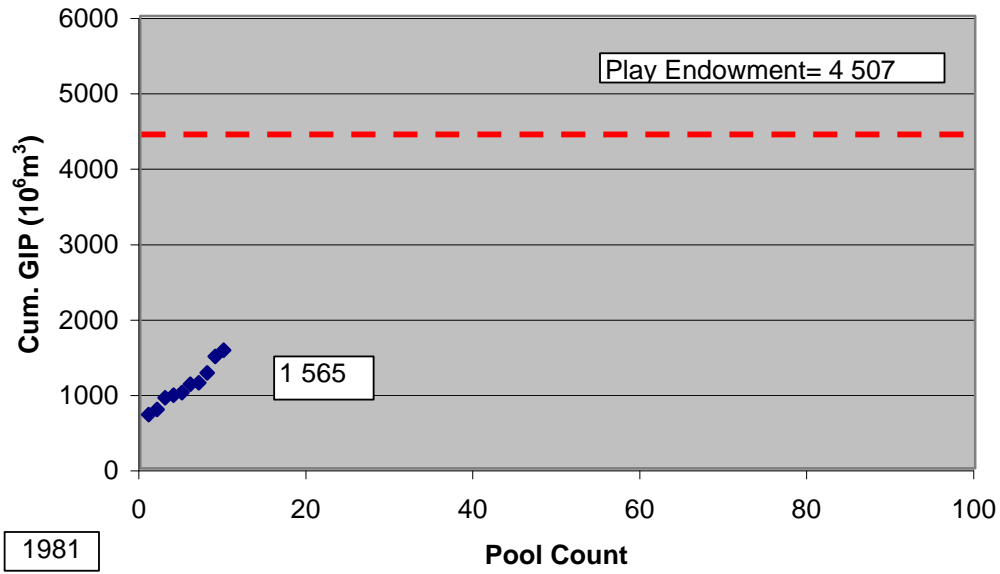
### Spirit River Deep Basin South Foothills Non-Associated GIP



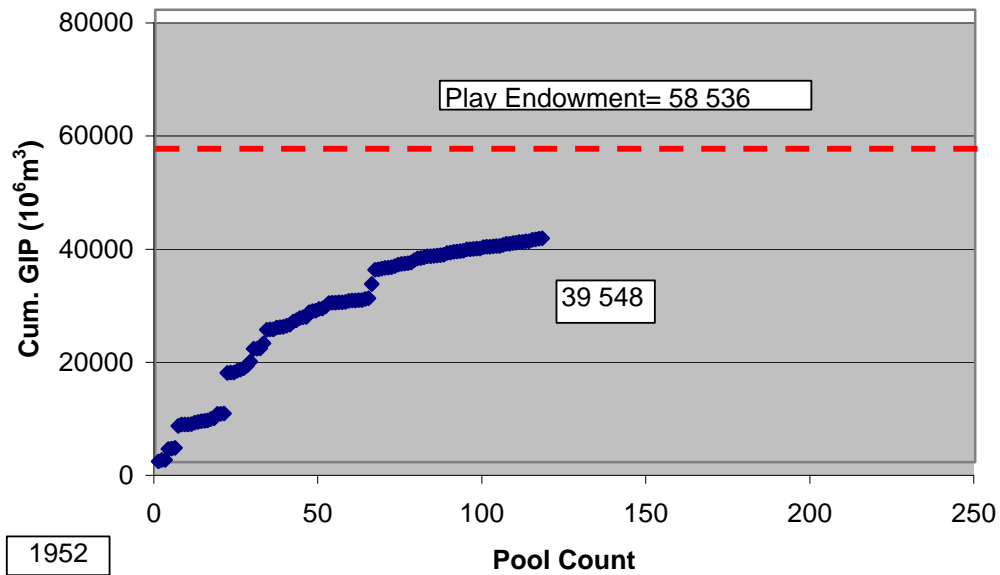
### Spirit River Northern Shoreface Non-Associated GIP



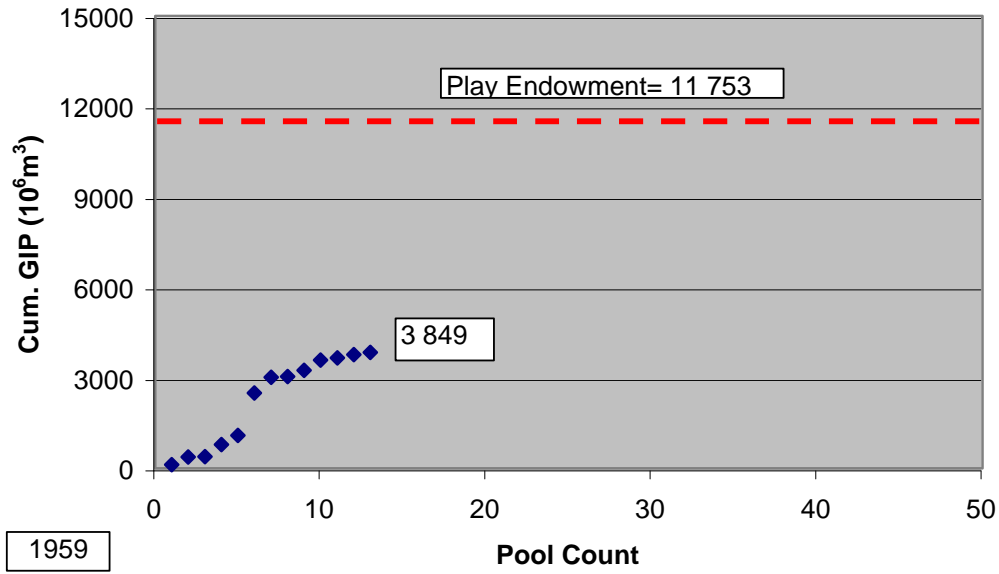
### Bluesky Deep Basin Non-Associated GIP



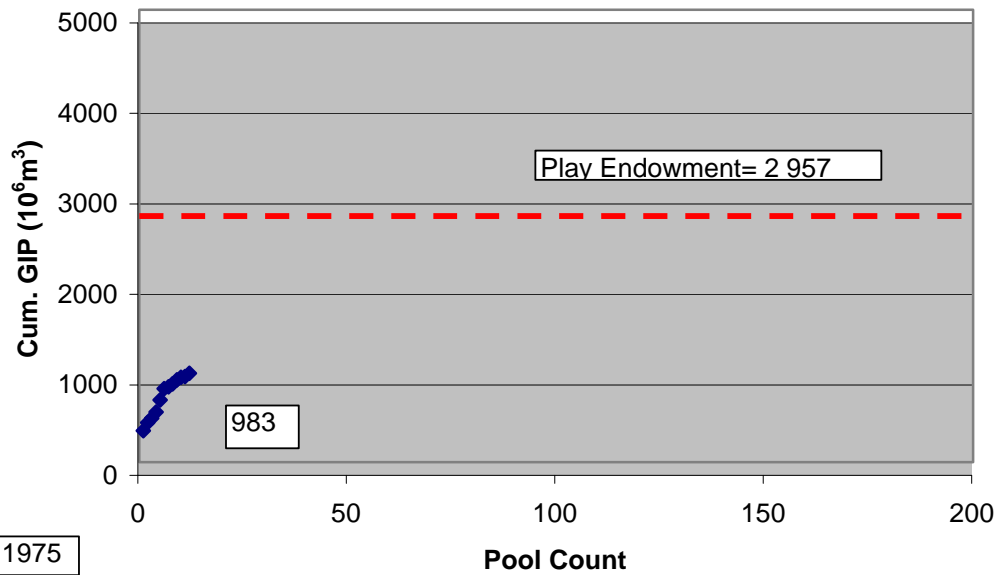
### Bluesky Peace River Shoreface Non-Associated GIP



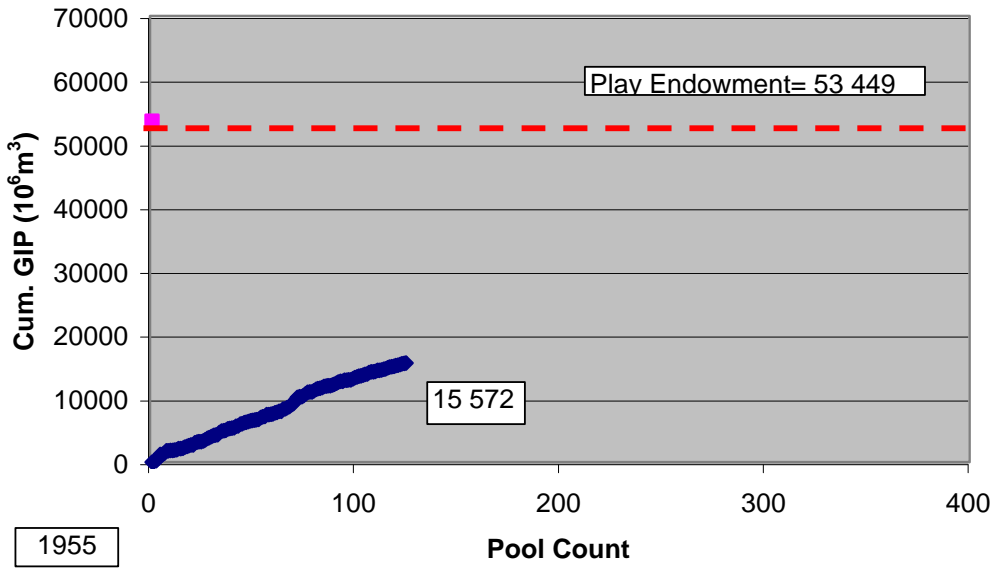
### Bluesky Altares-Aitken Valley Non-Associated GIP



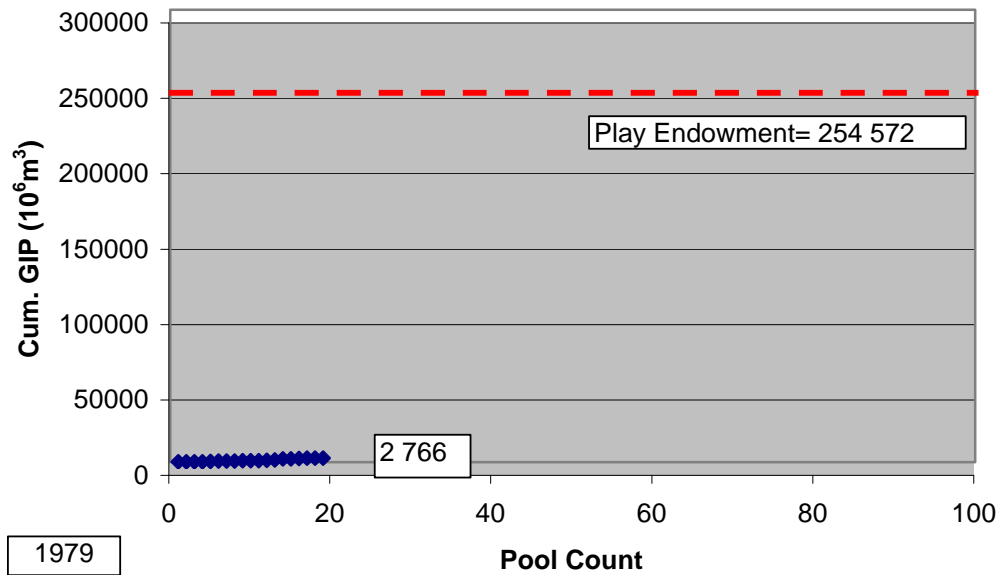
### Bluesky Keg River Shoreface Non-Associated GIP



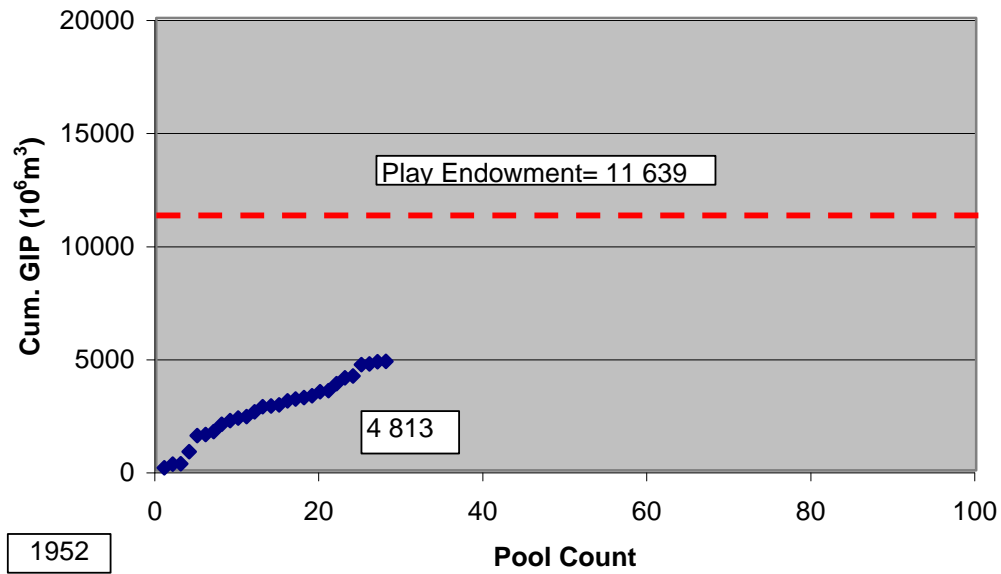
### Gething Fluvial/Alluvial Plain Non-Associated GIP



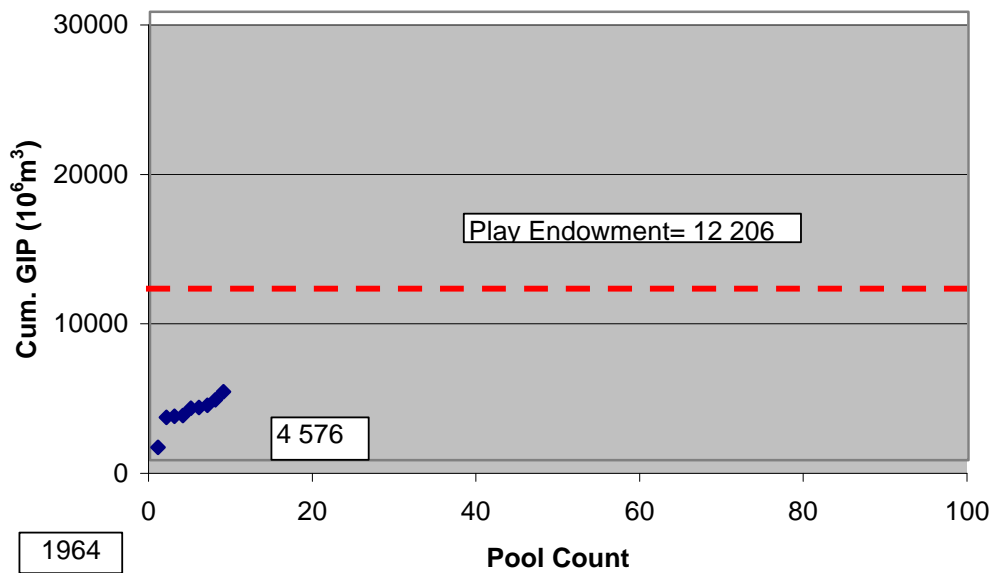
### Cadomin Deep Basin Non-Associated GIP



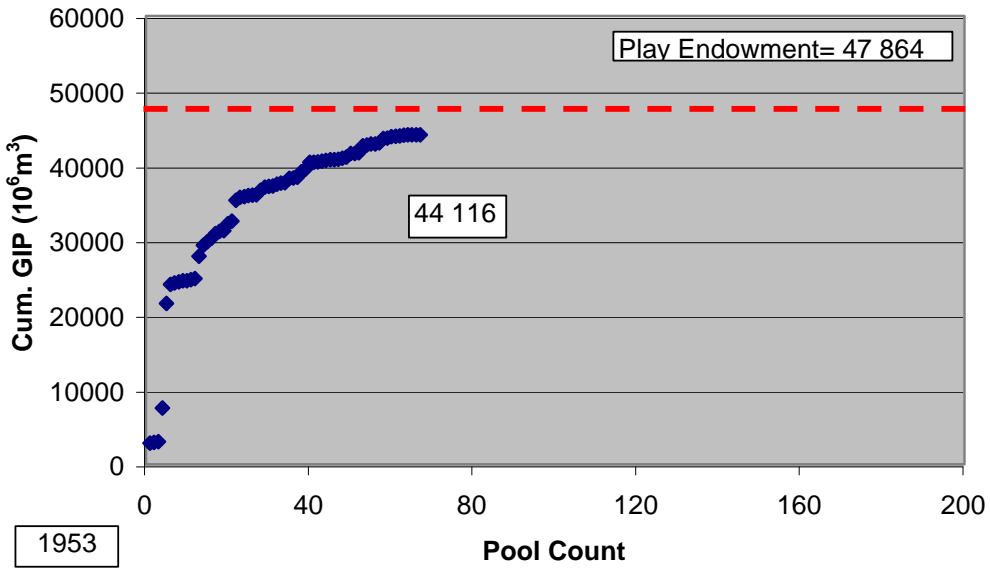
### Cadomin Spirit River Valley Non-Associated GIP



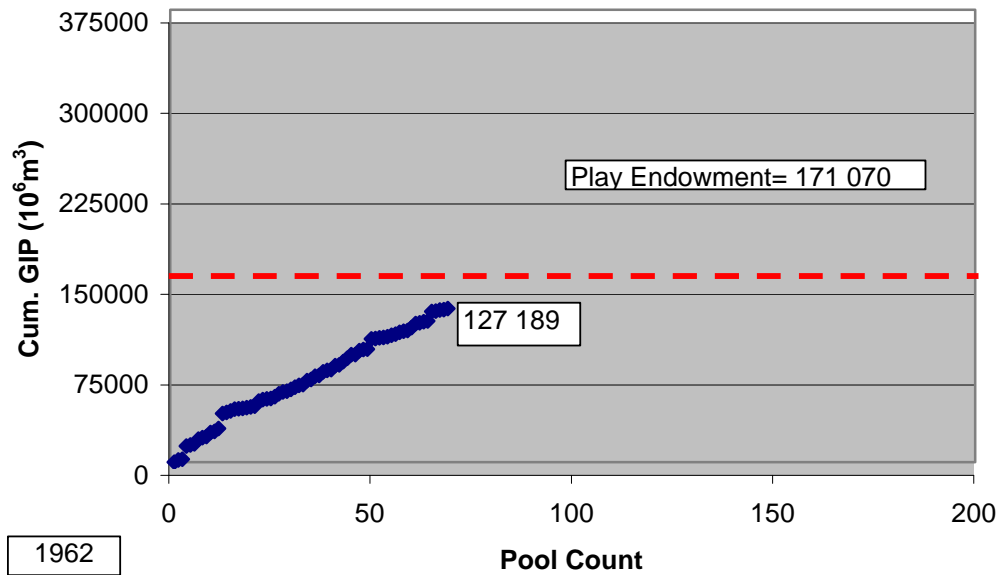
### Nikanassin South Foothills Non-Associated GIP



### Nikanassin Buick Creek Non-Associated GIP

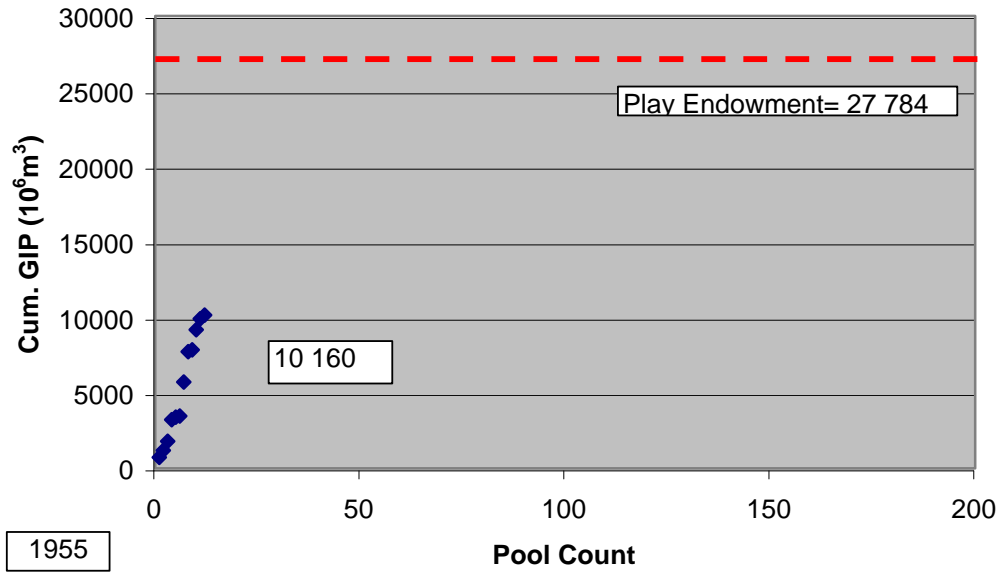


### Pardonnet/Baldonnel South Foothills Non-Associated GIP

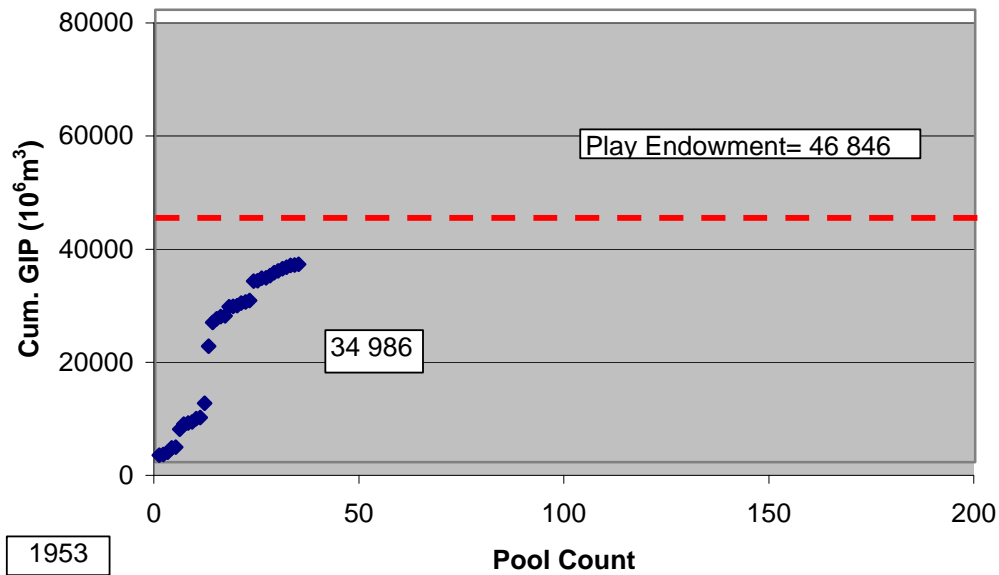




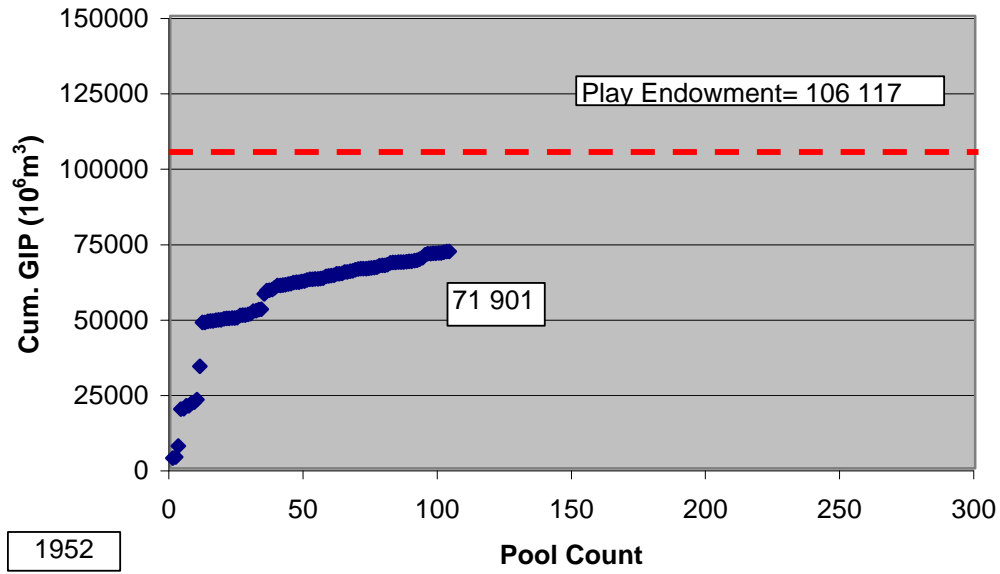
### Pardonnet/Baldonnel North Foothills Non-Associated GIP



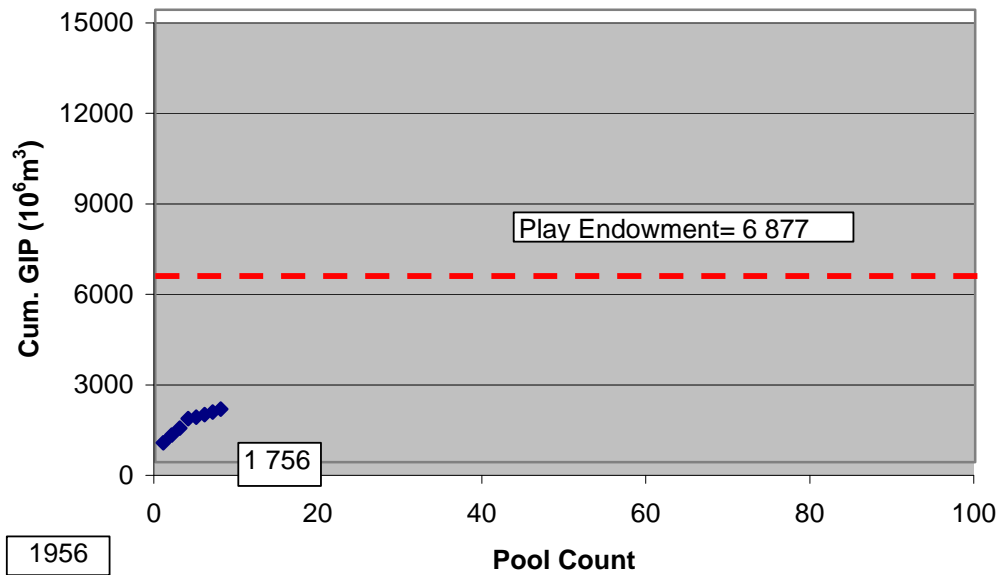
### Pardonnet/Baldonnel Fort St. John Area 2 Non-Associated GIP



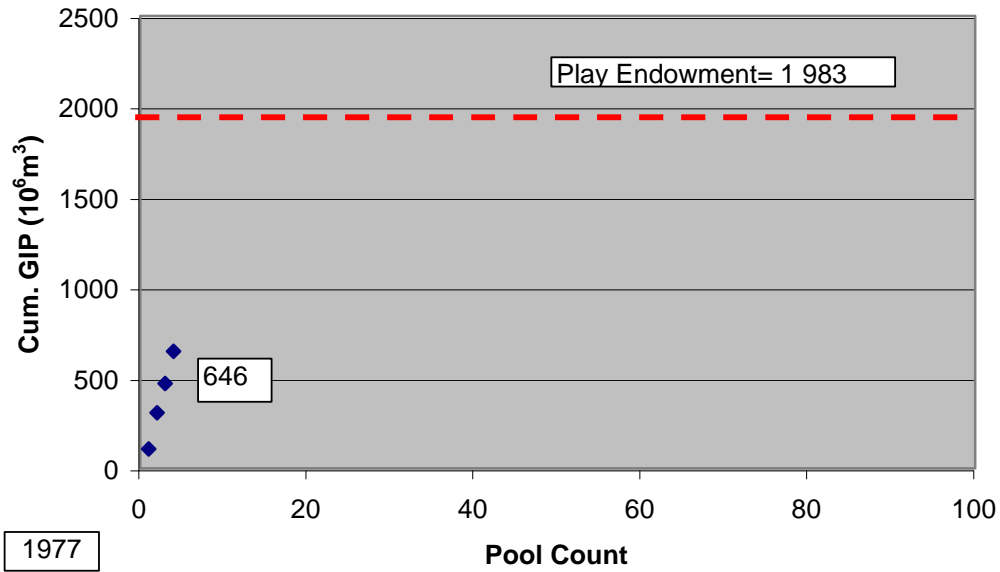
**Pardonnet/Baldonnel (Upper Charlie Lake)  
Fort St. John Area 1 Non-Associated GIP**



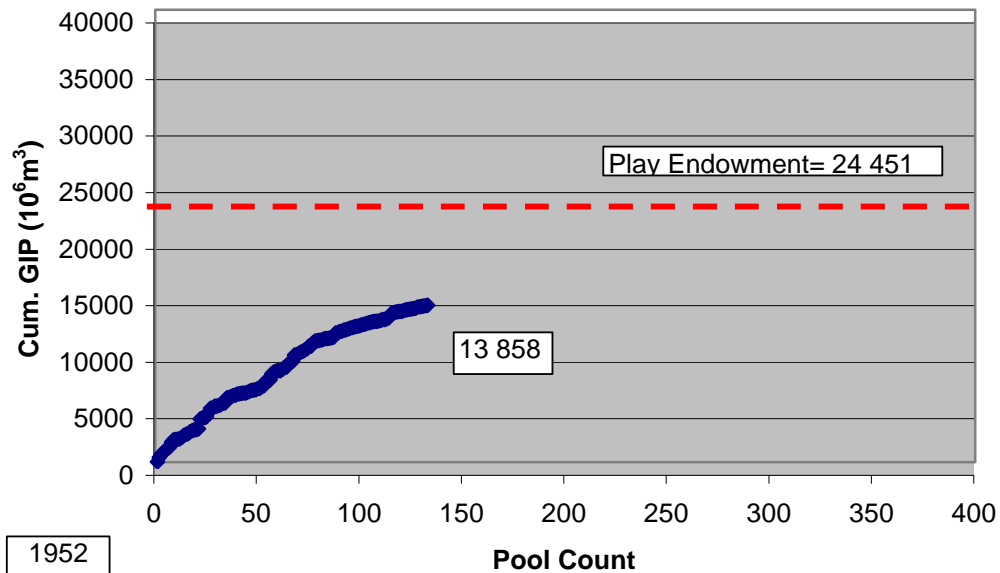
**Upper Charlie Lake North Foothills  
Non-Associated GIP**



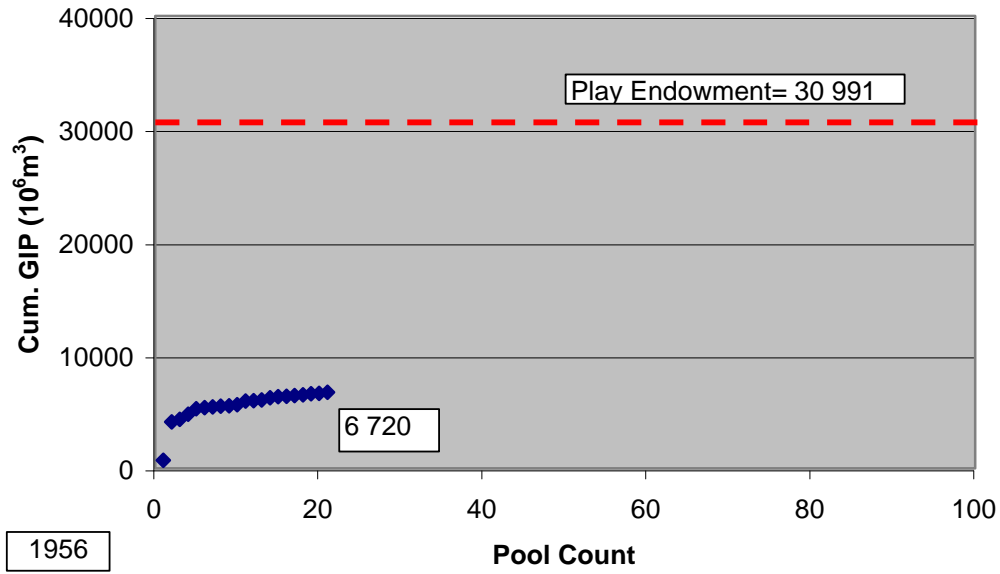
### Lower Charlie Lake North Foothills Non-Associated GIP



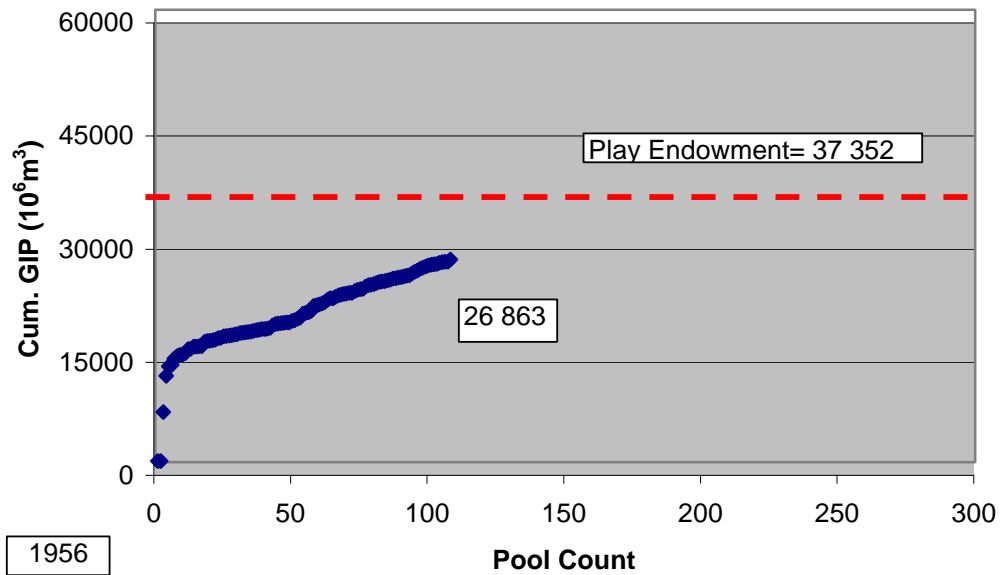
### Charlie Lake Fort St. John Non-Associated GIP



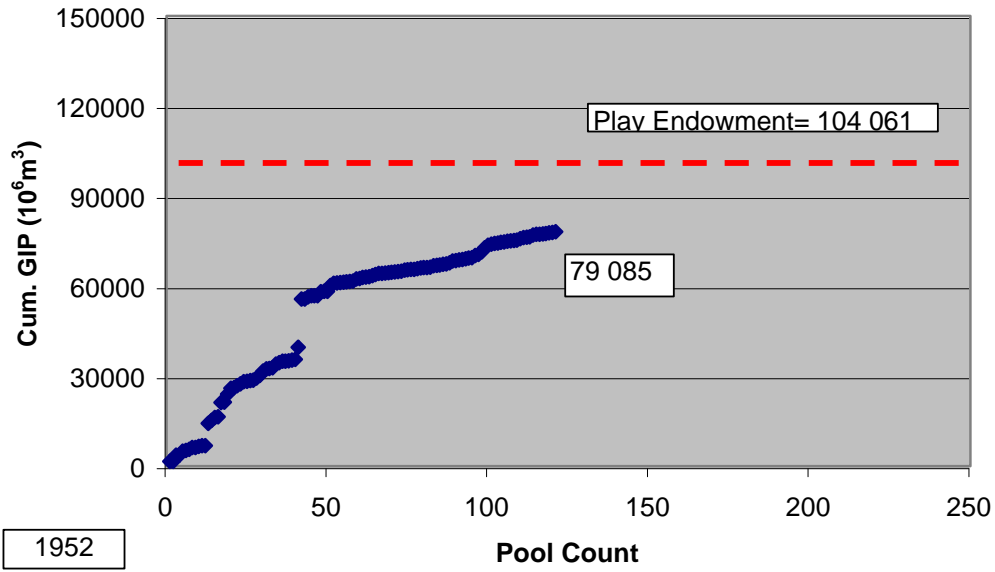
### Halfway Northern Foothills Non-Associated GIP



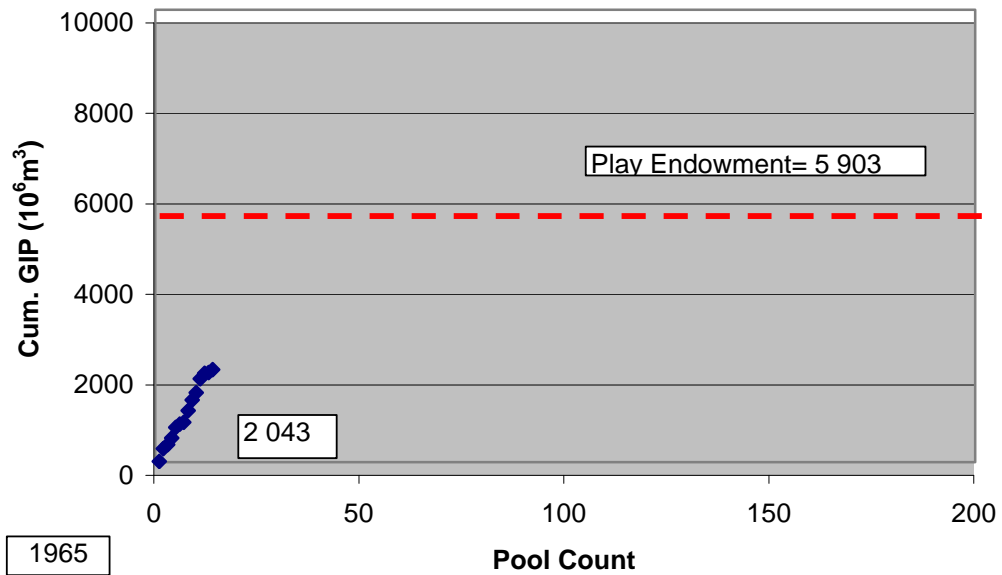
### Halfway Fort St. John Area 1 Non-Associated GIP



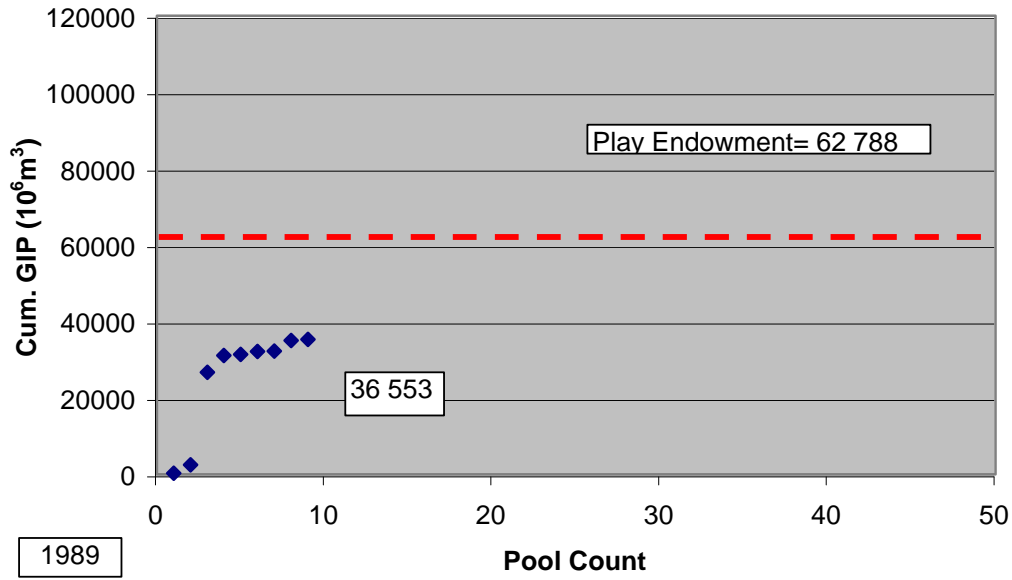
### Halfway Fort St. John Area 2 Non-Associated GIP



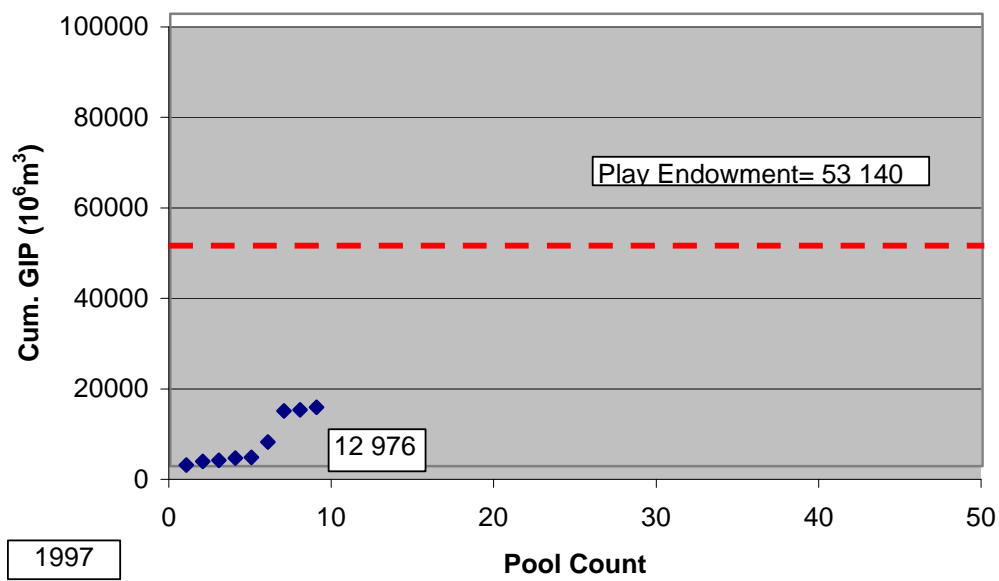
### Doig/ Lower Halfway - Fort St. John/ Deep Basin Non-Associated GIP



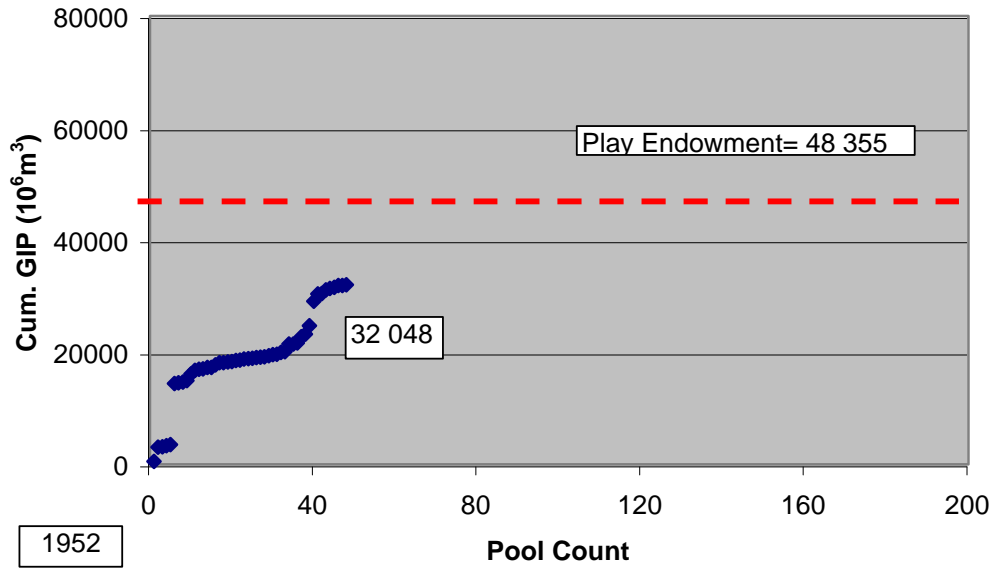
### Montney Subcrop Non-Associated GIP



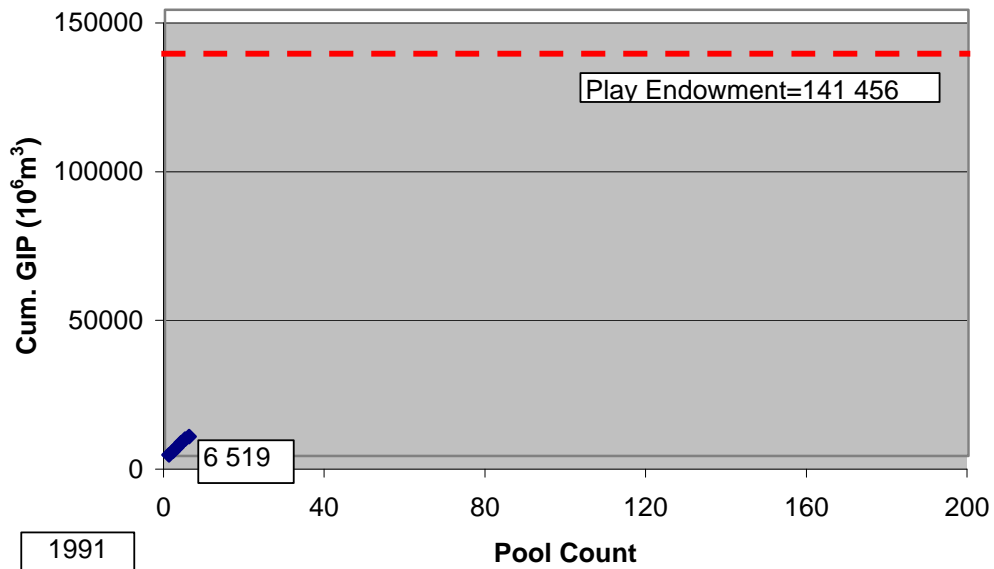
### Montney Turbities Non-Associated GIP



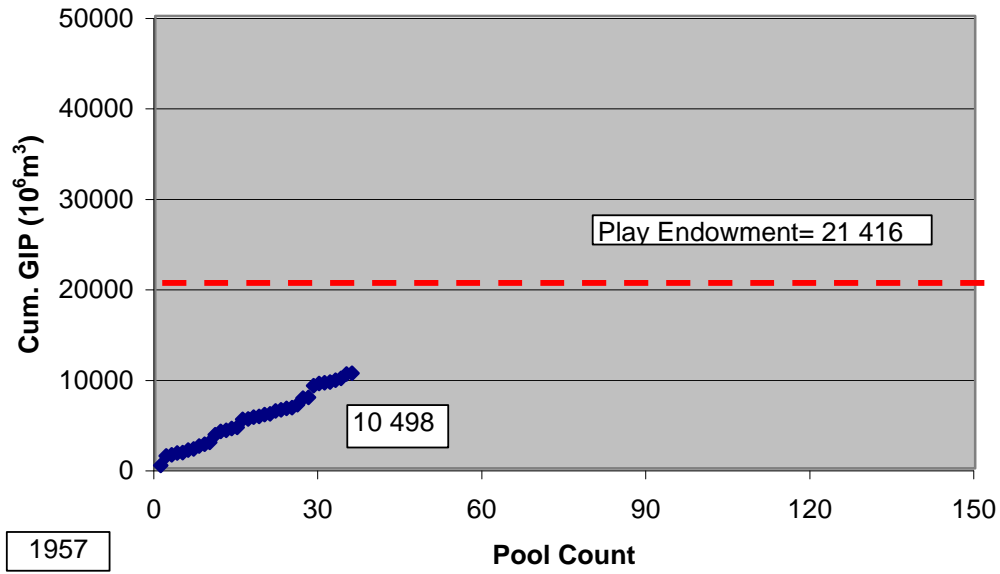
### Belloy Fort St. John Non-Associated GIP



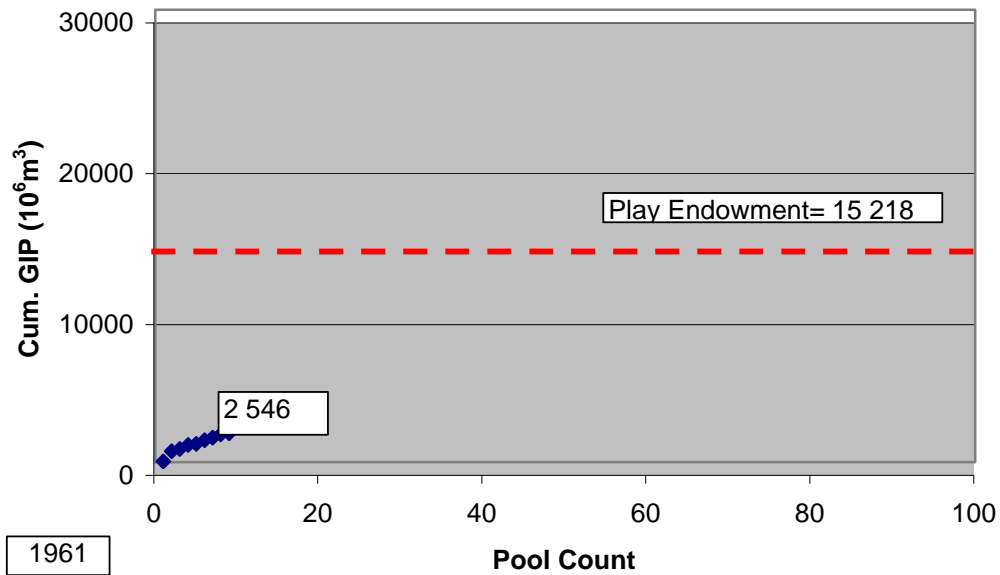
### Belloy & Debolt South Foothills Non-Associated GIP



### Kiskatinaw Fort St. John - Deep Basin Non-Associated GIP

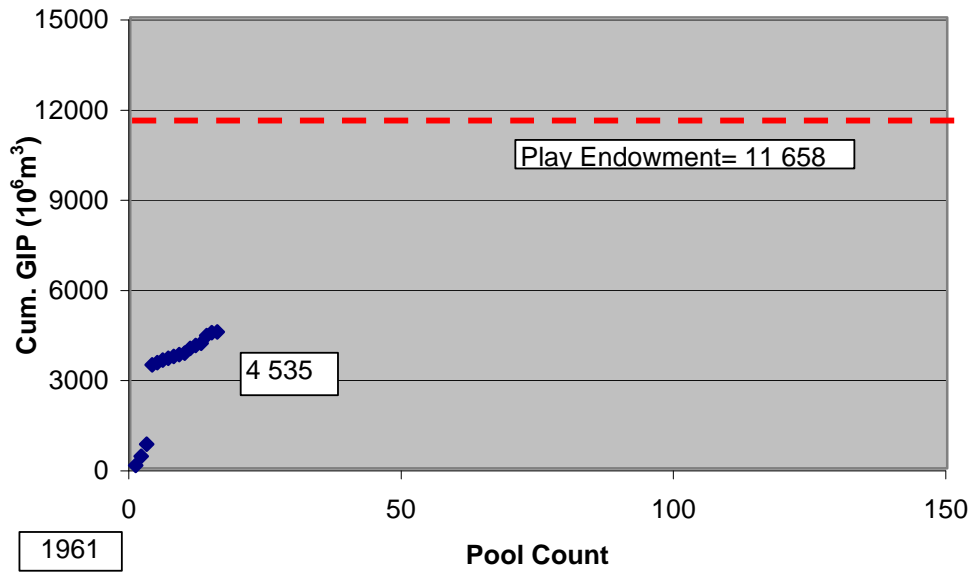


### Mattson Non-Associated GIP

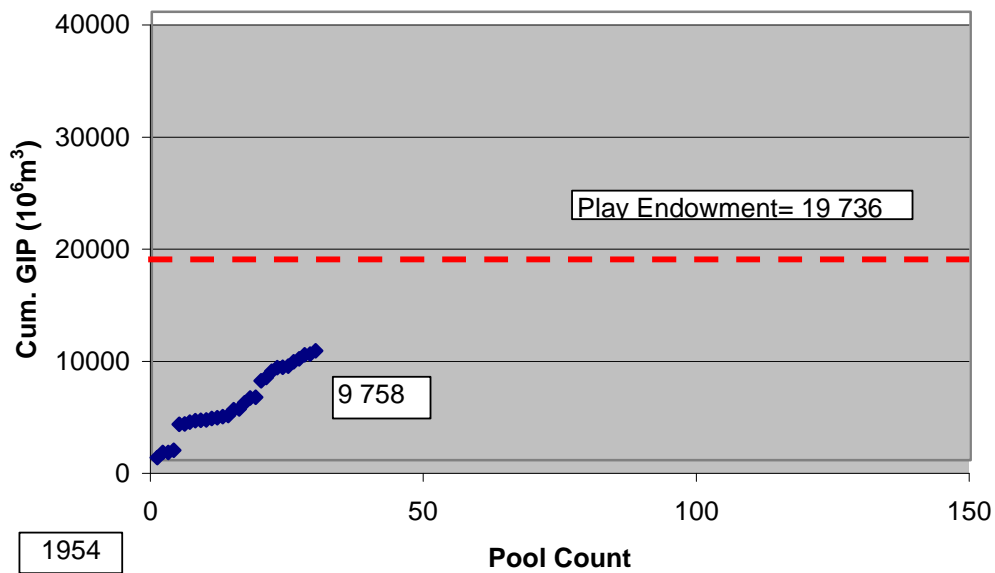




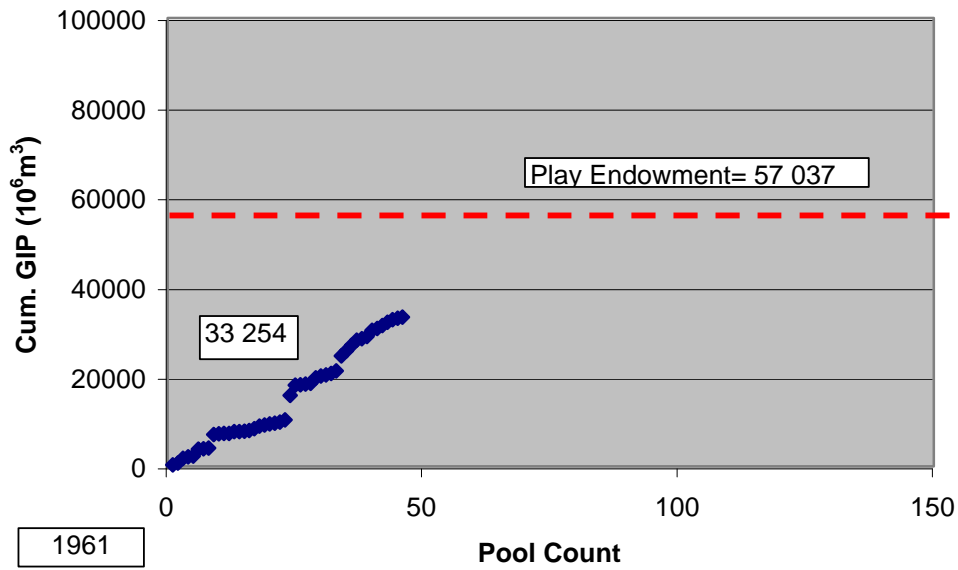
### Debolt Cretaceous Subcrop Non-Associated GIP



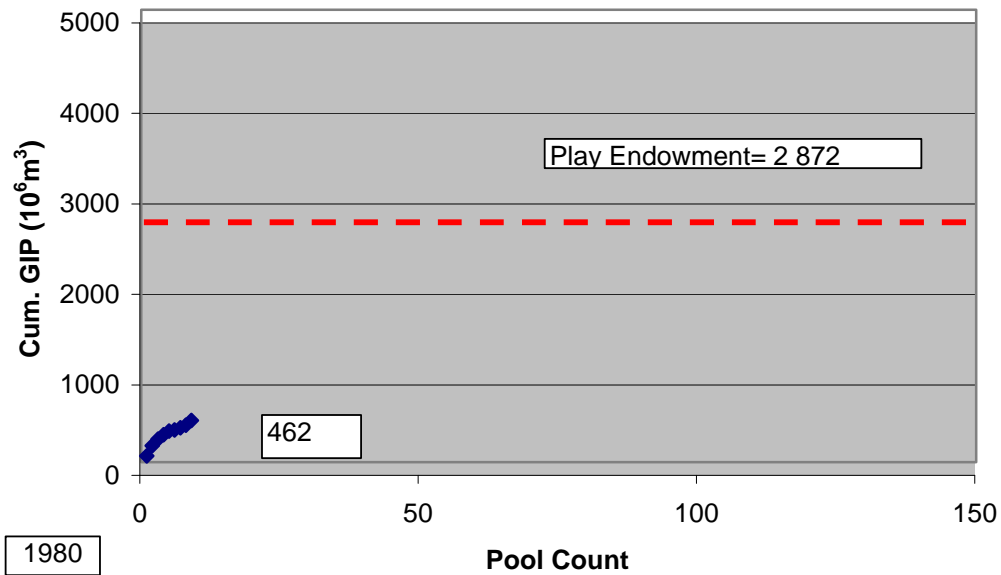
### Debolt Regional Platform Non-Associated GIP



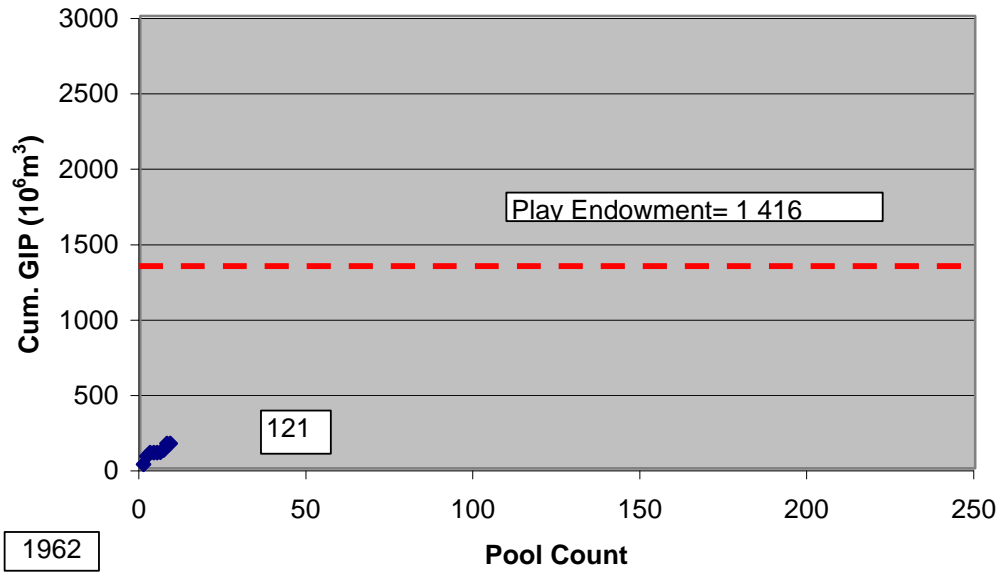
### Debolt Northern Foothills Non-Associated GIP



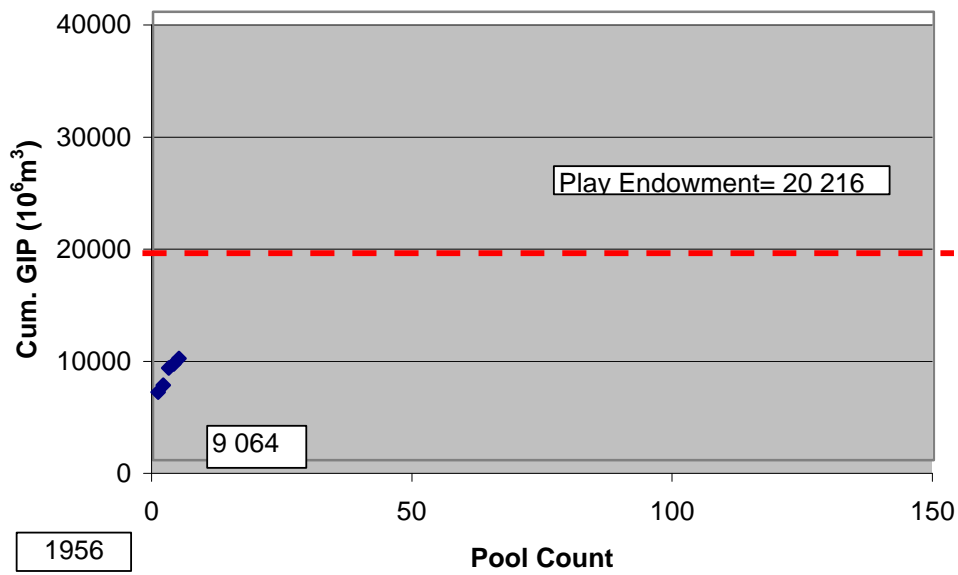
### Shunda/Pekisko/Banff Cretaceous Subcrop Non-Associated GIP

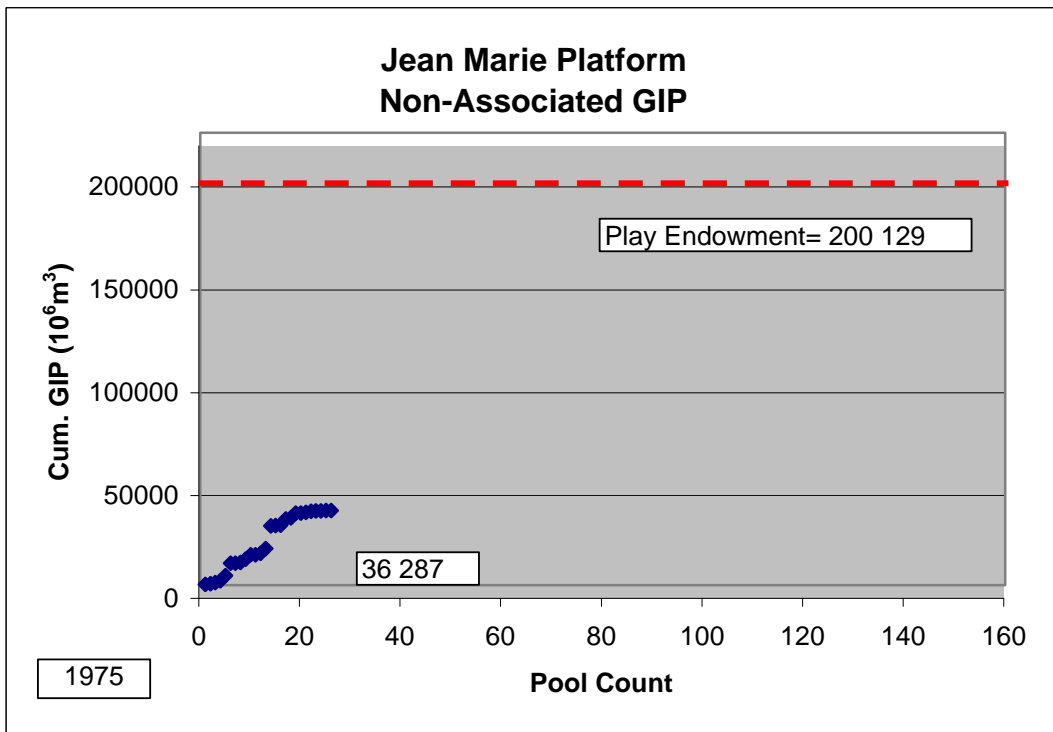
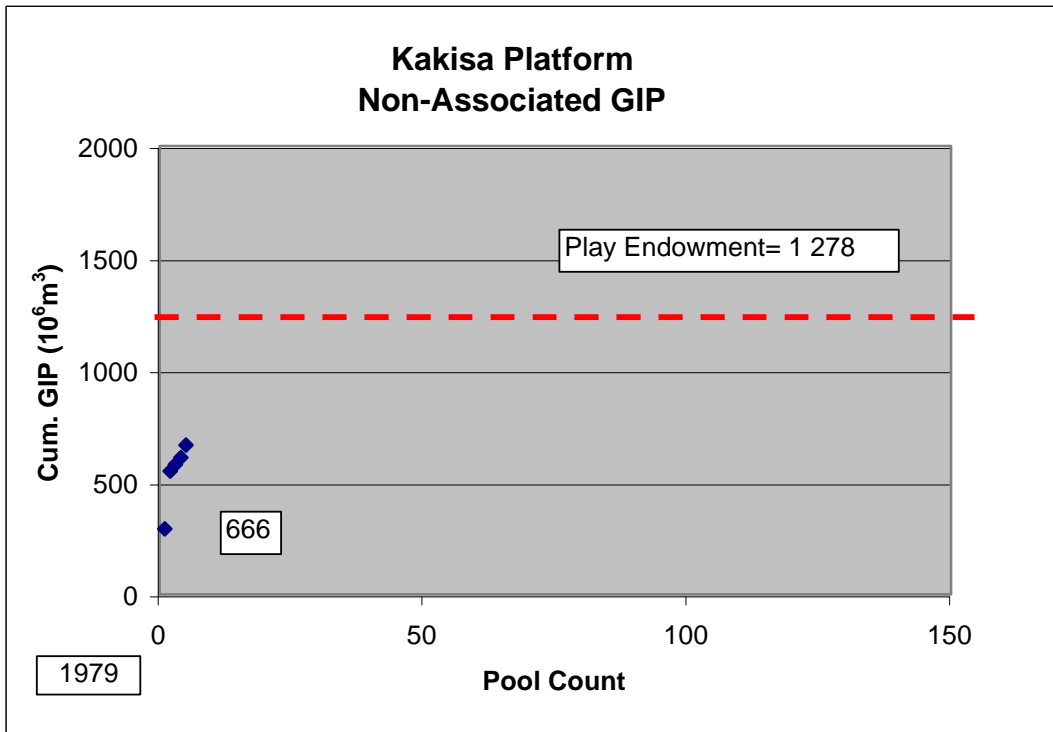


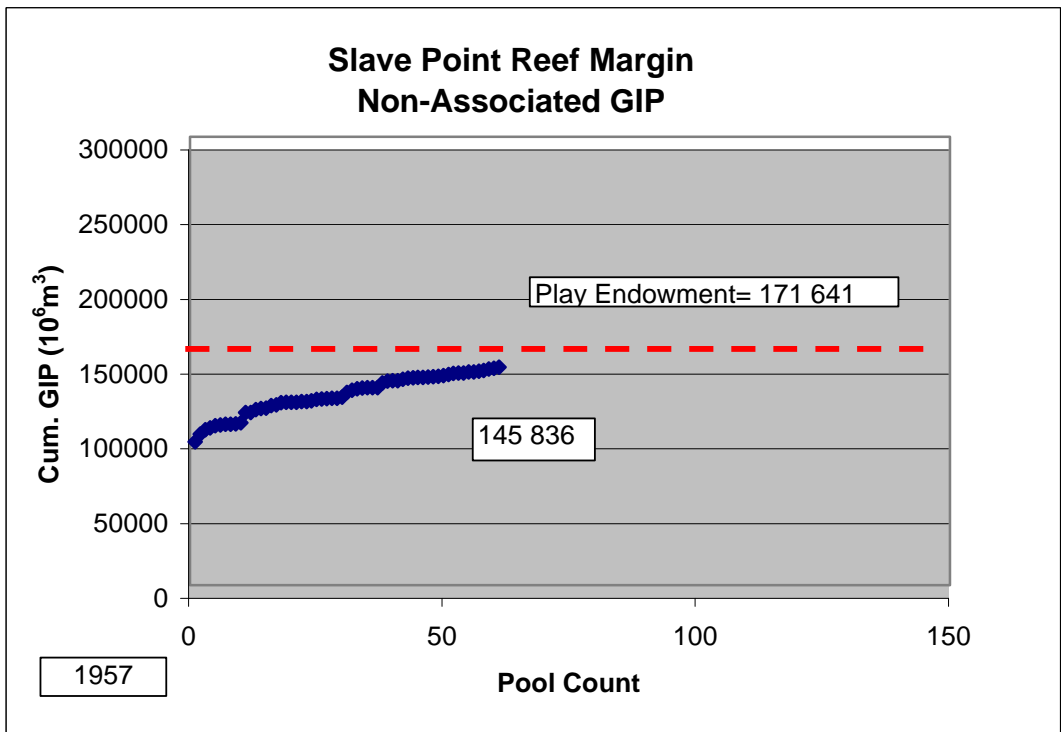
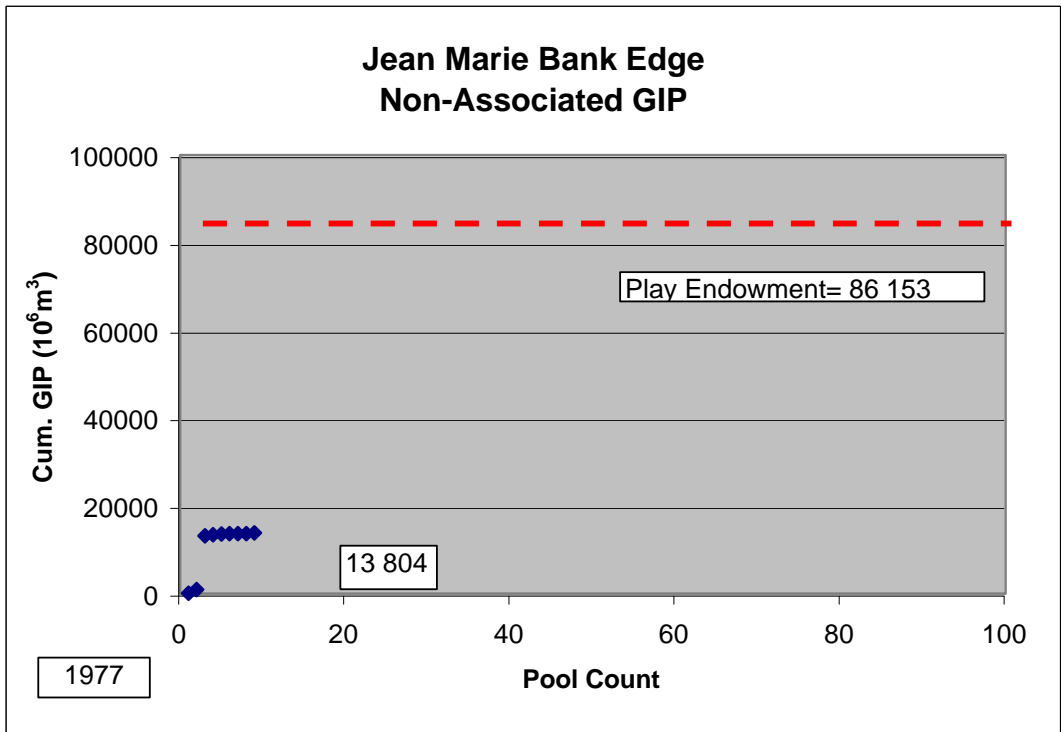
**Shunda/Pekisko/Banff Regional Platform  
Non-Associated GIP**



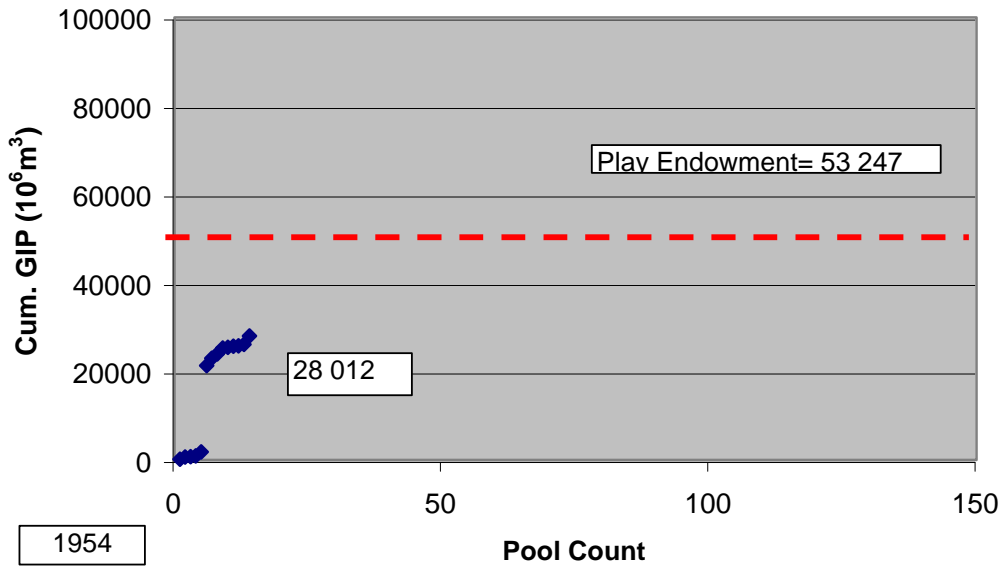
**Wabamun Fort St. John/ Deep Basin  
Non-Associated GIP**



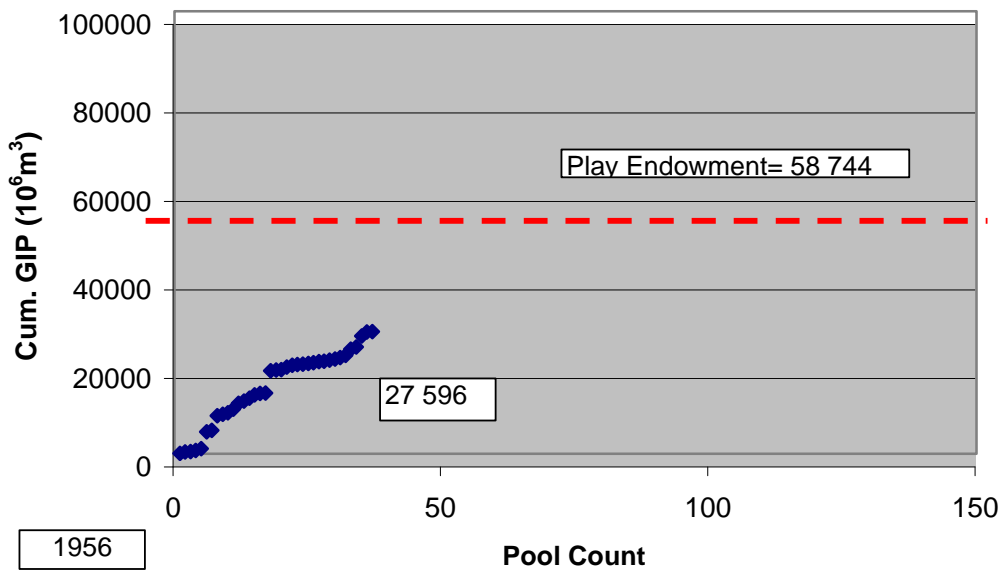




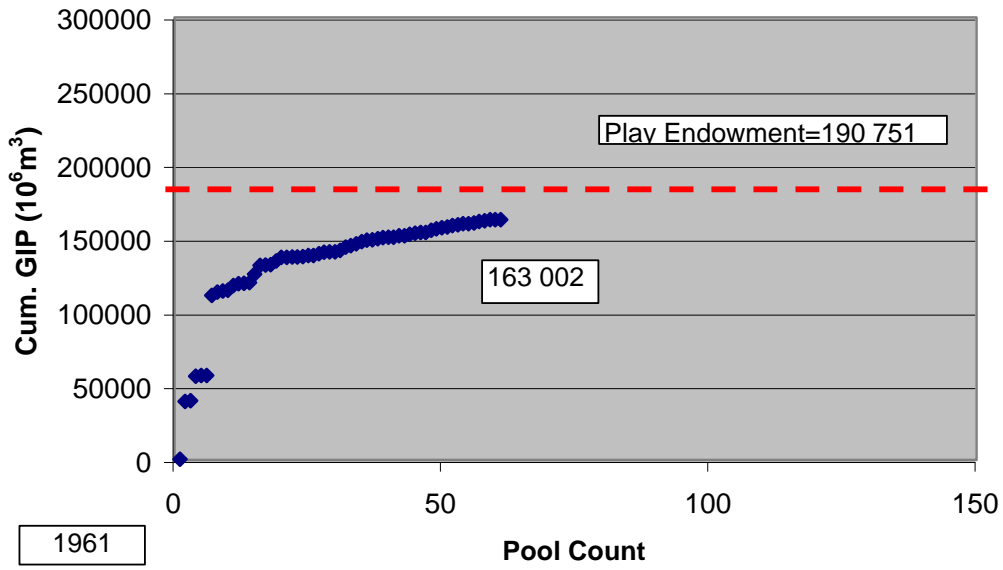
### Slave Point Ladyfern Non-Associated GIP



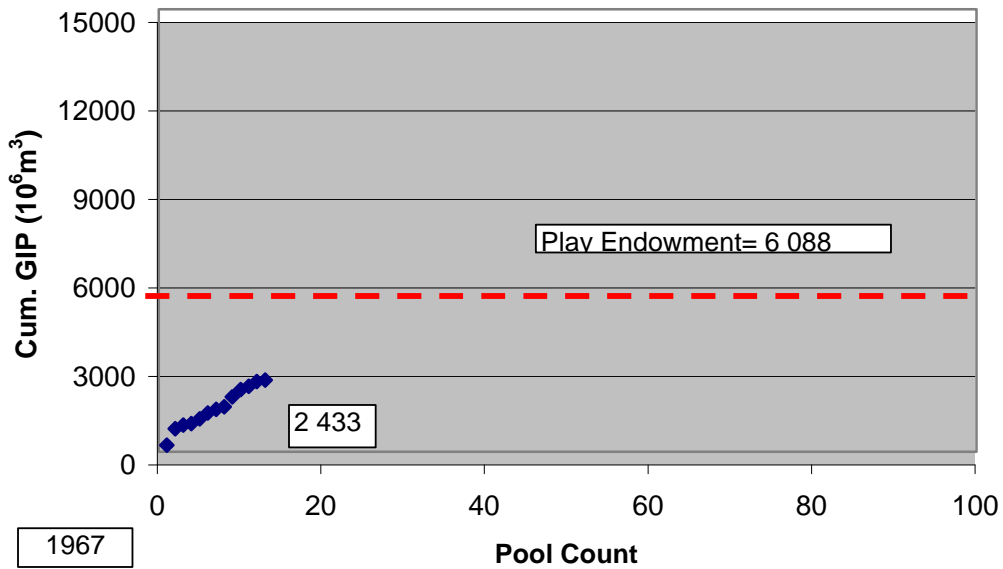
### Slave Point Platform Non-Associated GIP



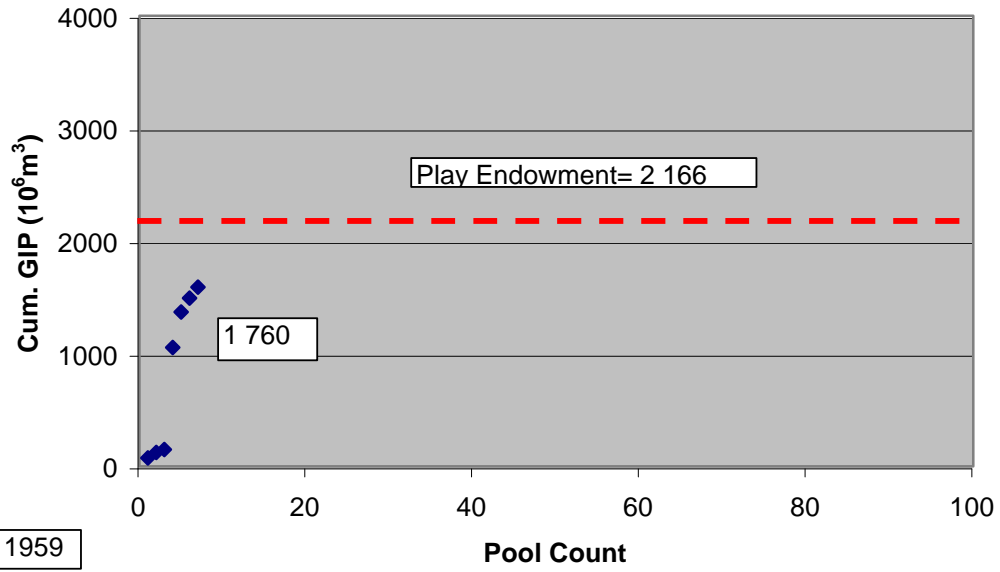
### Keg River Reef Margin Non-Associated GIP



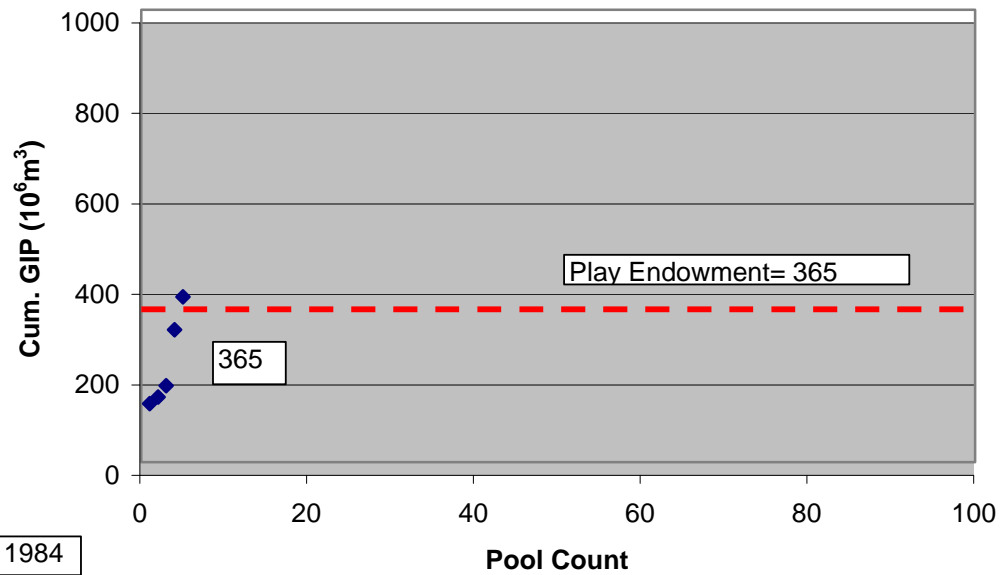
### Keg River Lower Platform Non-Associated GIP



### Bluesky Peace River Shoreface AS & SN GIP

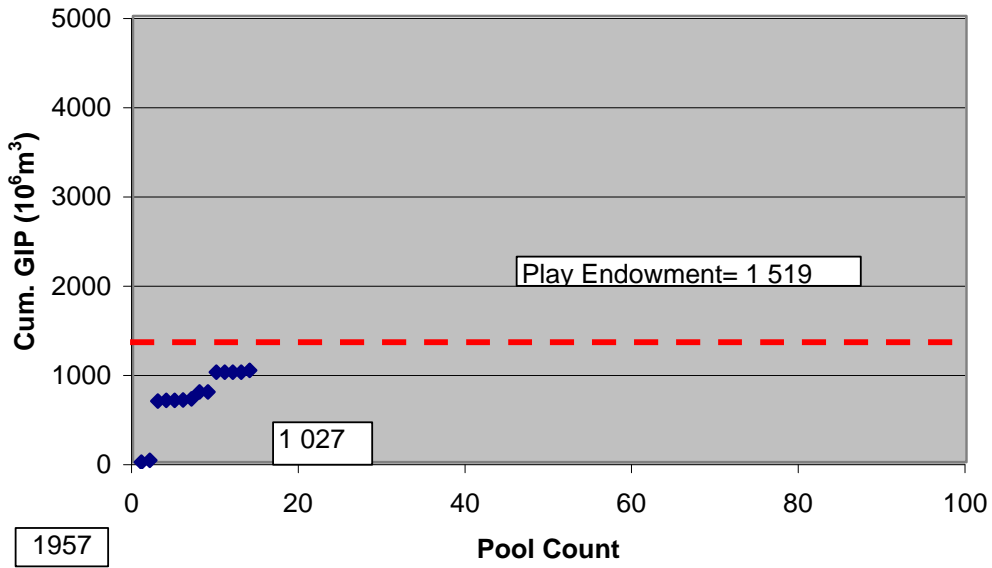


### Bluesky Keg River Shoreface AS & SN GIP

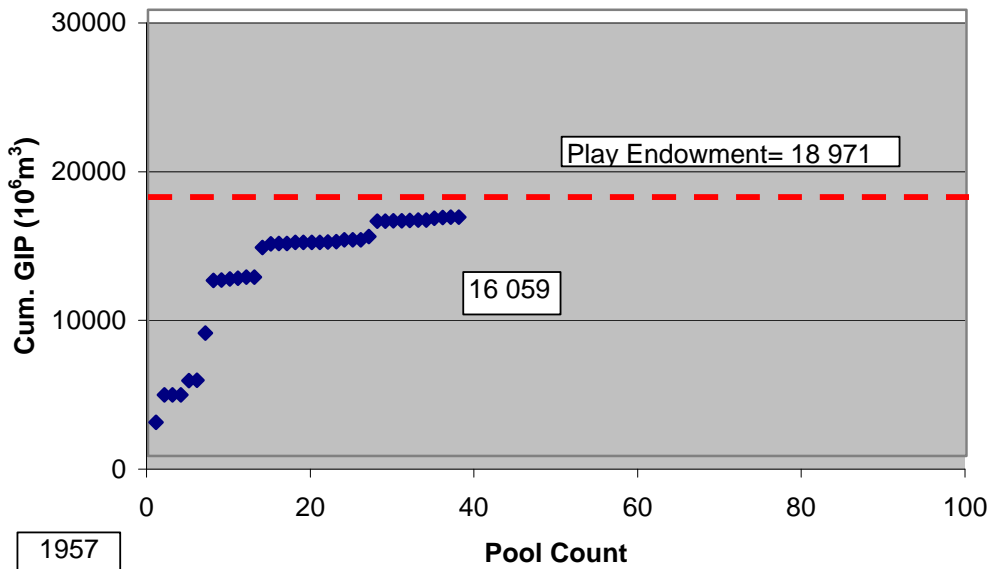




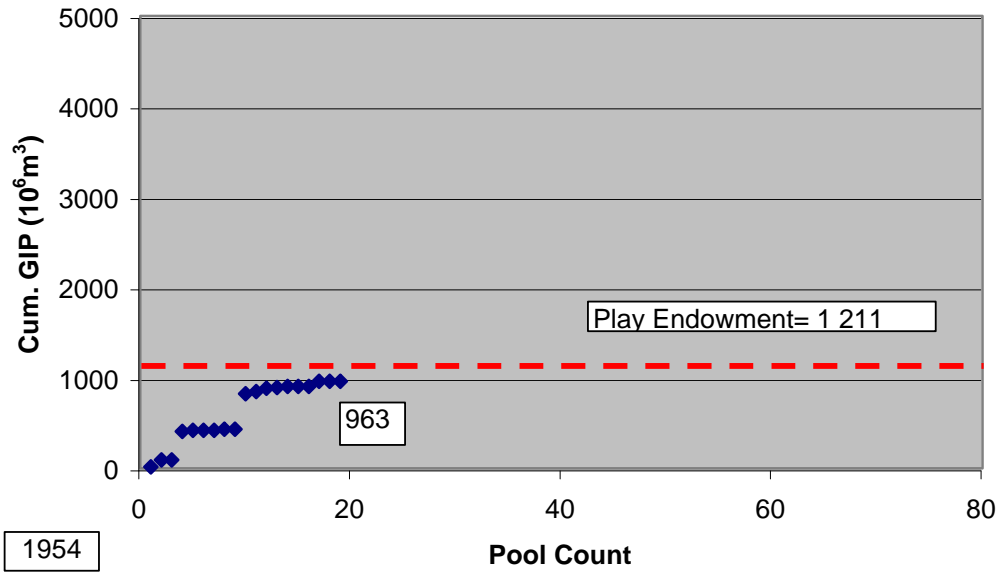
### Gething Fluvial/Alluvial Plain AS & SN GIP



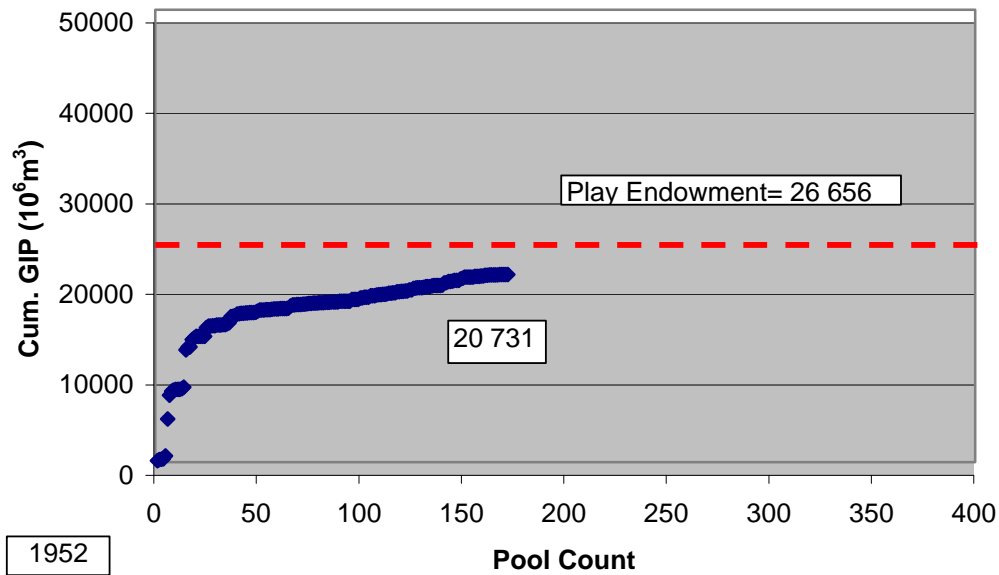
### Nikanassin Buick Creek AS & SN GIP



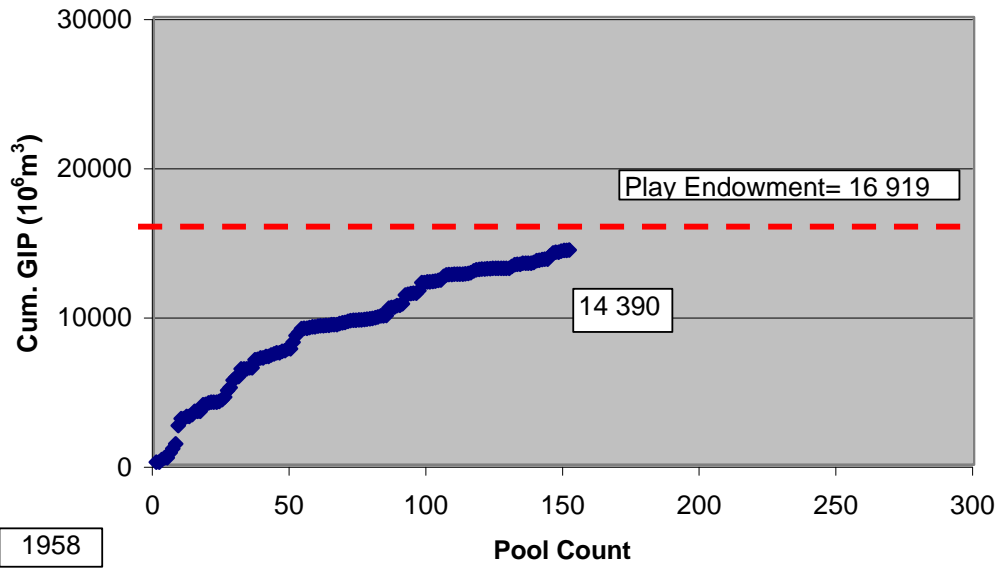
**Pardonnet/Baldonnel (Upper Charlie Lake)  
Fort St. John Area 1 AS & SN GIP**



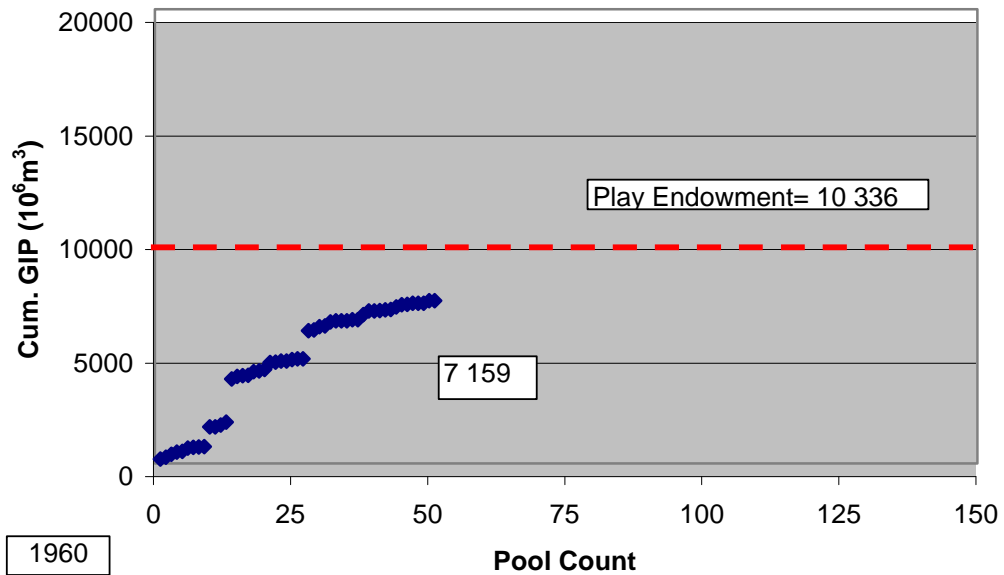
**Charlie Lake Fort St. John  
AS & SN GIP**



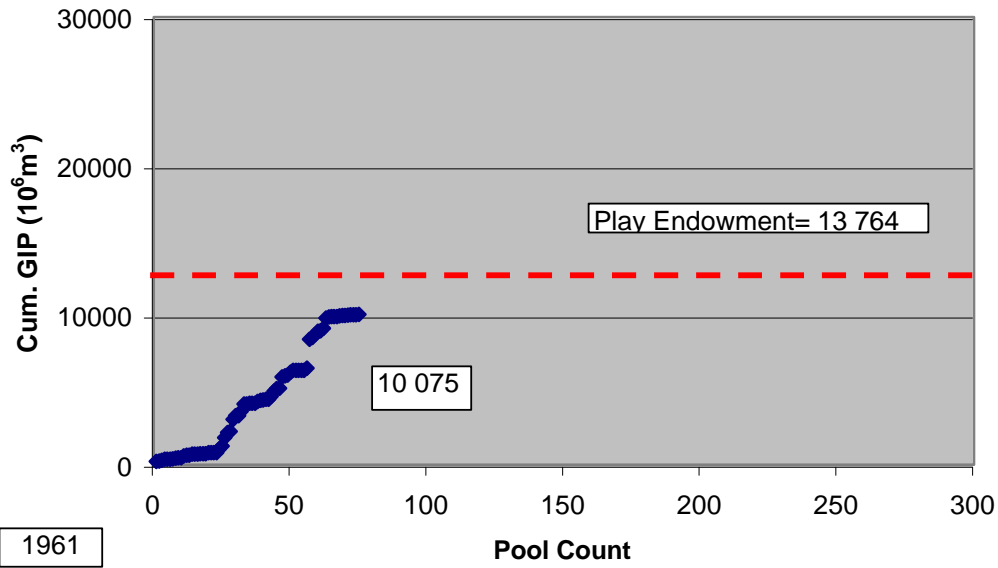
### Halfway Fort St. John Area 1 AS & SN GIP



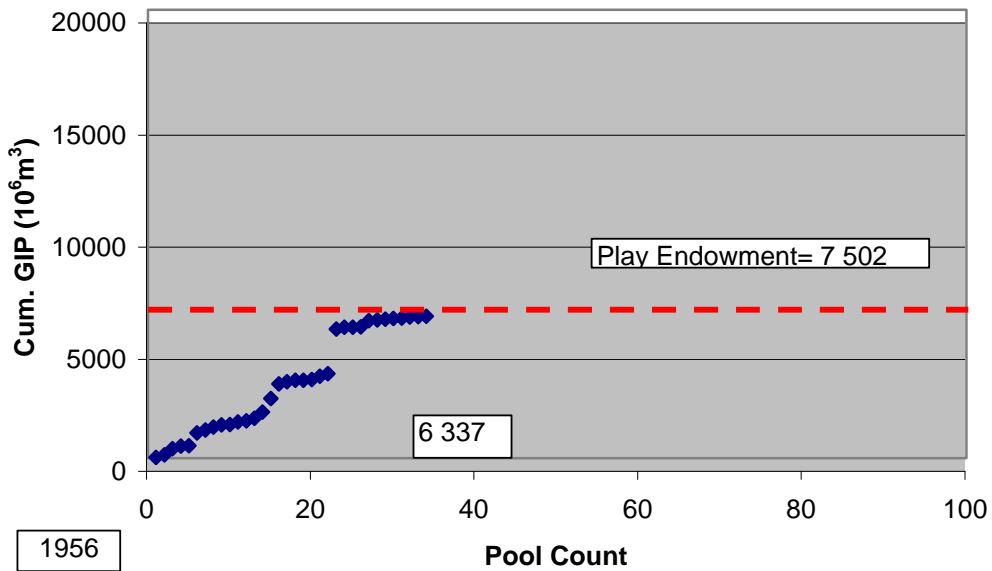
### Halfway Fort St. John Area 2 AS & SN GIP



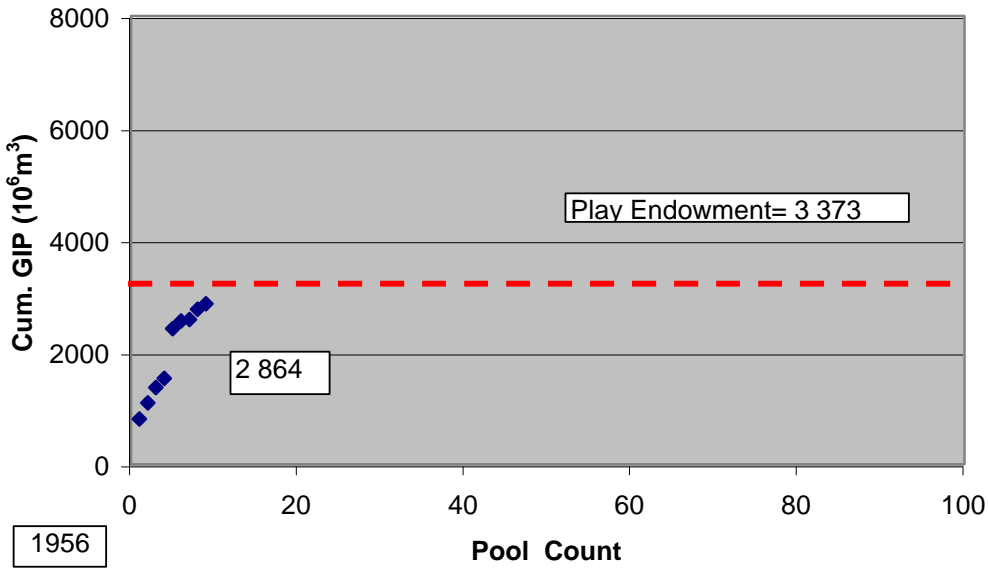
### Doig/ Lower Halfway - Fort St. John/ Deep Basin AS & SN GIP



### Belloy Fort St. John AS & SN GIP



### Debolt Regional Platform AS & SN GIP



### Jean Marie Platform AS & SN GIP

