

National Energy
Board



Office national
de l'énergie

Frontier Lands: Released Information

Geophysical / Geological,
ESRF, Well Histories
Information *for the* Public

June 2005

Canada 

Permission to Reproduce

Materials may be reproduced for personal, educational and/or non-profit activities, in part or in whole and by any means, without charge or further permission from the National Energy Board, provided that due diligence is exercised in ensuring the accuracy of the information reproduced; that the National Energy Board is identified as the source institution; and that the reproduction is not represented as an official version of the information reproduced, nor as having been made in affiliation with, or with the endorsement of the National Energy Board.

For permission to reproduce the information in this publication for commercial redistribution, please
e-mail: info@neb-one.gc.ca

Autorisation de reproduction

Le contenu de cette publication peut être reproduit à des fins personnelles, éducatives et(ou) sans but lucratif, en tout ou en partie et par quelque moyen que ce soit, sans frais et sans autre permission de l'Office national de l'énergie, pourvu qu'une diligence raisonnable soit exercée afin d'assurer l'exactitude de l'information reproduite, que l'Office national de l'énergie soit mentionné comme organisme source et que la reproduction ne soit présentée ni comme une version officielle ni comme une copie ayant été faite en collaboration avec l'Office national de l'énergie ou avec son consentement.

Pour obtenir l'autorisation de reproduire l'information contenue dans cette publication à des fins commerciales, faire parvenir un courriel à : info@neb-one.gc.ca

© Her Majesty the Queen in Right of Canada 2005 as represented by the National Energy Board

Cat No. NE23-128/2005E
ISBN 0.662-40878-0

This report is published separately in both official languages.

Copies are available on request from:

The Publications Office
National Energy Board
444 Seventh Avenue S.W.
Calgary, Alberta, T2P 0X8
E-Mail: publications@neb-one.gc.ca
Fax: (403) 292-5576
Phone: (403) 299-3562
1-800-899-1265

For pick-up at the NEB office:

Library
Ground Floor

Printed in Canada

© Sa Majesté la Reine du Chef du Canada 2005 représentée par l'Office national de l'énergie

N° de cat. NE23-128/2005F
ISBN 0-662-74465-9

Ce rapport est publié séparément dans les deux langues officielles.

Demandes d'exemplaires :

Bureau des publications
Office national de l'énergie
444, Septième Avenue S.-O.
Calgary (Alberta) T2P 0X8
Courrier électronique : publications@neb-one.gc.ca
Télécopieur : (403) 292-5576
Téléphone : (403) 299-3562
1-800-899-1265

Des exemplaires sont également disponibles à la bibliothèque de l'Office
(rez-de-chaussée)

Imprimé au Canada

TABLE OF CONTENTS

	<u>Page</u>
INTRODUCTION	1
CNOPB	1
MORATORIUM AREAS	1
DATA MANAGEMENT PROCEDURE	2
LINE OF ADMINISTRATIVE CONVENIENCE BETWEEN EMR AND IAND	3
REPRODUCTION OF DATA	4
RELEASED GEOPHYSICAL / GEOLOGICAL DATA	5
EMR/COGLA/NEB CODING OF REPORT NUMBERS (SINCE 1982)	6
IAND CODING OF NORTHERN REPORT NUMBERS	7
MAPS	8
MAP 2 – EAST COAST OFFSHORE	9
MAP 3 – NORTHERN EXPLORATION REGION TO 1981 INCLUSIVE	10
MAP 4 – NORTHERN EXPLORATION REGION FROM 1982	11
MAP 5 – FRONTIER LANDS: HUDSON BAY	12
MAP 6 – FRONTIER LANDS: WEST COAST REGION	13
APPENDIX 1 – RELEASED GEOPHYSICAL/GEOLOGICAL DATA, EAST COAST OFFSHORE, HUDSON BAY, WEST COAST REGIONS	14
APPENDIX 2 – RELEASED GEOPHYSICAL/GEOLOGICAL DATA NORTHERN REGIONS	61
APPENDIX 3 – ENVIRONMENTAL STUDIES REVOLVING FUNDS (ESRF)	131
APPENDIX 4 – REPORTS AND ACCOMPANYING DATA RELEASED / TO BE RELEASED FROM CONFIDENTIAL STATUS FROM WELLS DRILLED ON CANADA’S FRONTIER LANDS	132

A. INTRODUCTION

This publication contains listings of geophysical and geological reports which have been released in accordance with the provisions of the Canada Petroleum Resources Act. The Reports listed contain data acquired from Frontier Lands within the jurisdiction of the Canada-Nova Scotia Offshore Petroleum Board and the National Energy Board. Data acquired within the jurisdiction of the Canada Newfoundland Offshore Petroleum Board (CNOBP) are not included in this publication. ** Section 101 of the Act states, in part:

(6) The recipient of information or documentation disclosed pursuant to an agreement referred to in subsection (5) shall not disclose that information or documentation except as otherwise provided in this section.

(7)(d) geological work or geophysical work performed on or in relation to any frontier lands,

- (i) in the case of a well site seabed survey where the well has been drilled, after the expiration of the period referred to in paragraph (a) or the later period referred to in subparagraph (b)(i) or (ii) or (c)(i) or (ii), according to whether paragraph (a), (b) or (c) is applicable in respect of that well, or
- (ii) in any other case, after the expiration of five years following the date of completion of the work

** for CNOBP data, see section B

For this purpose, the completion of the work is considered to occur six months after the field program is terminated.

B. CNOBP

A listing of released Geophysical and Geological reports over this geographical region (Map 2) is available from

Canada - Newfoundland Offshore Petroleum Board
Suite 500
140 Water Street
P.O. Box 127
St. John's, Newfoundland
A1C 6H6

Attention: Geophysical Section
Telephone: (709)778-1400
Facsimile: (709) 778-1473

C. MORATORIUM AREAS

Data on Georges Bank, area 4a, Map 2 are not released due to pending negotiation of Exploration Licences.

The long-standing St. Pierre and Miquelon moratorium, area 4b, Map 2 does not permit the acquisition of geophysical or geological data.

Until a decision has been made on the resource management regime off the West Coast, the geophysical data remain confidential except for four pre-1970 projects (see page 60 and Map 6).

D. DATA MANAGEMENT PROCEDURE

Report Numbers

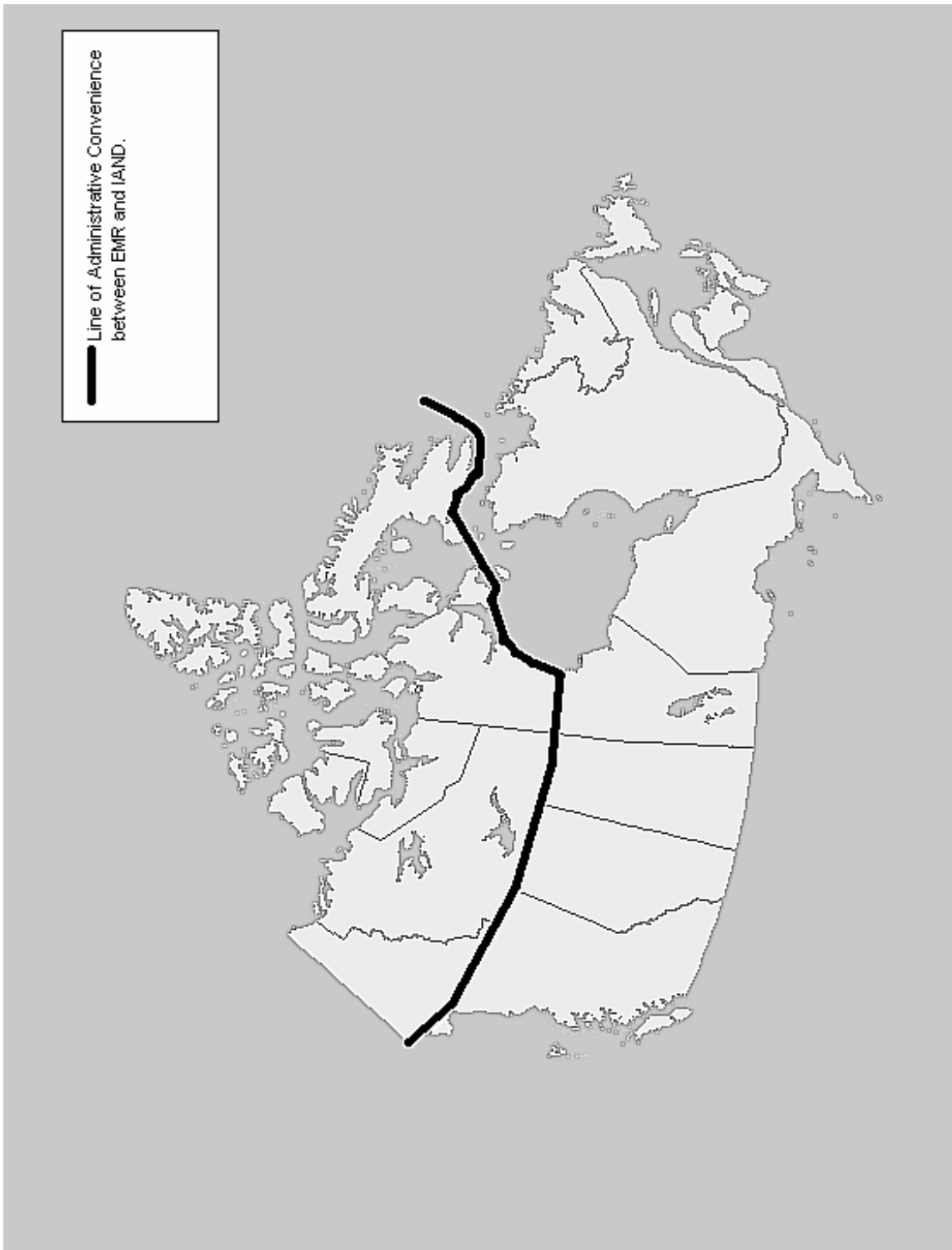
All geophysical and geological reports from exploratory programs conducted on frontier lands have been assigned a unique report number or program number. This number is coded to provide information on the geographical area of the survey, the type of survey undertaken, the operator, and the project's sequential position in the list of all work of that type done by that operator. Prior to January 1, 1982, report numbers were assigned by either the Department of Energy, Mines and Resources (EMR) or the Department of Indian Affairs and Northern Development (IAND) as determined by the geographic location of the program with respect to the line of administrative convenience (see following map). Explanations of the number formats are given in Section G (EMR and NEB) and Section H (IAND).

Report Management - Microfilm Copy

All geophysical/geological reports have been microfilmed for the purposes of archival storage and data reproduction.

Within a report, the text has been reduced to 16 mm negative strips, and maps, seismic sections and profiles have been reduced onto 105 mm microfilm negatives. All reproduction work will originate from this microfilm copy.

EMR MAP



Report Management - Distribution of Microfilm

A microfilm copy of completely released geophysical/geological reports is available for viewing at:

- the NEB Office in Calgary, Alberta
- the Canada-Newfoundland Offshore Petroleum Board (CNOBP) in St. John's, Nfld.
- the Canada-Nova Scotia Offshore Petroleum Board (CNSOPB) Dartmouth, N.S. as described below.

- a) All frontier lands: Complete Releases (after 5 years):

Exploration and Production Team
National Energy Board
444 Seventh Avenue S.W.
Calgary, Alberta
T2P 0X8

Attention: Data Coordinator
Telephone: (800) 899-1265
Facsimile: (403) 292-5503

- b) Data within the jurisdiction of the Canada-Nova Scotia Offshore Petroleum Board (Map 2):

Canada-Nova Scotia Offshore Petroleum Board
Core Storage & Laboratory
27 - 201 Brownlow Ave.
City of Lakes Industrial Park
Dartmouth, Nova Scotia
B3B 1W2

Attention: Archive & Laboratory Supervisor
Telephone: (902) 468-3994
Facsimile: (902) 468-4584

- c) Data from Canada-Newfoundland Offshore Petroleum Board (CNOBP) jurisdiction (see Map 2)

Canada – Newfoundland Offshore Petroleum Board
Suite 500
140 Water Street
St. John's, Newfoundland
A1C 1A9
Attention: Geophysical Section
Telephone: (709) 778-1400
Facsimile: (709) 778-1473

E. REPRODUCTION OF DATA

- a) For all Frontier Lands, except CNOBP and CNSOPB jurisdiction (Map 3 and 4)

All frontier lands: complete releases (after 5 years)

Exploration and Production Team
National Energy Board
444 Seventh Avenue SW
Calgary, Alberta
T2P 0X8

Attention: Data Coordinator
Telephone: (800) 899-1265
Facsimile: (403) 292-5503

b) For CNOPB jurisdiction (Map 2)

Canada-Newfoundland Offshore Petroleum Board
Suite 500
140 Water Street
St. John's, Newfoundland
A1C 1A9

Attention: Geophysical Section
Telephone: (709) 778-1400
Facsimile: (709) 778-1473

c) For CNSOPB (Map 2)

Canada-Nova Scotia Offshore Petroleum Board
Core Storage & Laboratory
27 – 201 Brownlow Avenue
City of Lakes Industrial Park
Dartmouth, Nova Scotia
B3B 1W2

Attention: Archive and laboratory supervisor
Telephone: (902) 468-3994
Facsimile: (902) 468-4584

Reproduction will be done by a commercial firm who will bill the purchaser direct. The following information is needed in a reproduction request:

- purchaser
- name of company
- address, telephone number, facsimile number
- technical contact
- report number(s) required

Format of reproduction:

- microfilm
- enlargement - scale of maps, seismic sections
- medium (film or paper)

F. RELEASED GEOPHYSICAL/ GEOLOGICAL DATA

The released geophysical/geological data have been tabulated by geographical region, operator and report number or program number. All reflection seismic projects completed before 1 July, 1987 are included, with the exception of those located in areas where a moratorium on exploration activity is in effect. Appendix 1 contains the tabulation for released data in the East Coast (Offshore Nova Scotia and Gulf of St. Lawrence) and

West Coast offshore and Hudson Bay. Appendix 2 contains the tabulation for released data in Northern regions. Maps are included which indicate the definition of the geographical regions.

G. EMR/COGLA/NEB CODING OF REPORT NUMBERS (Since 1982)

This report number format was used by EMR and, subsequently, by NEB for all geophysical/geological reports within its area of jurisdiction.

The report number is formatted as follows:

ABCD-EFG-HI

Each letter corresponds to an alphanumeric code:

For offshore regions,

- A = 8 identifies exploration programs
- B = identifies geographical region, where:
 - 6 = East Coast offshore
 - 7 = Hudson Bay
 - 8 = West Coast offshore

For northern regions,

- A = 9 identifies exploration programs
- B = identifies geographical region, where:
 - 1 = Yukon Territory
 - 2 = Northwest Territory
 - 3 = Mackenzie Delta
 - 4 = Beaufort Sea
 - 5 = Arctic Islands
 - 6 = Arctic Lowlands
 - 7 = Eastern Arctic Offshore, Baffin Bay, Davis Strait

CD identifies type of exploratory work, where:

- 20 = combined geophysical surveys
- 21 = airborne magnetometer
- 22 = ship gravity
- 23 = seafloor gravity
- 24 = seismic reflection (air-gun)
- 25 = seismic refraction
- 26 = shallow seismic geophysical seabed investigations
- 27 = (re) processing, (re) interpretation
- 28 = other geophysical surveys
- 29 = onshore geophysical surveys
- 30 = combined geological surveys
- 31 = offshore geological surveys
- 32 = paleontological / palynological studies
- 33 = geochemistry studies
- 34 = lithology studies
- 35 = purchase of geological studies
- 36 = in-house geological studies
- 37 = onshore geological surveys

EFG operator or company identification

H sequential report for this operator

I project identifiers, where:

- E = exclusive project
- P = participation project
- DT = data trade
- DA = data acquisition

For example, a typical report would be coded as: 8624-H1-2E, which identifies a reflection seismic report in the East Coast offshore region conducted by Harris Oil and Gas, and which is the second exclusive project for the company.

H. IAND CODING OF NORTHERN REPORT NUMBERS

This report number format was used by IAND for all geophysical/geological reports within its jurisdiction prior to January 1, 1982. The report number is formatted as follows:

ABC-DE-FG-HIJKL

The letters correspond to a numeric code, where:

ABC identifies operator or company

DE identifies type of work, with:

- 01 = surface geological mapping
- 02 = photogeologic interpretation
- 03 = geological evaluation
- 04 = geochemical surveys
- 05 = offshore geological surveys
- 06 = seismic reflection and refraction, on land and ice
- 07 = aeromagnetometer
- 08 = gravity meter
- 09 = marine seismic, reflection and refraction
- 10 = research geophysical work

FG identifies the geological region (see attached map), with:

- 01 = Liard Plateau
- 02 = Eagle Plain
- 03 = Yukon Arctic Coastal Plain
- 04 = Great Slave Plain
- 05 = Great Bear Plain
- 06 = Peel Plateau
- 07 = Mackenzie Delta
- 08 = Beaufort Sea
- 09 = Arctic Lowlands
- 10 = Arctic Islands
- 12 = Baffin Bay/Davis Strait

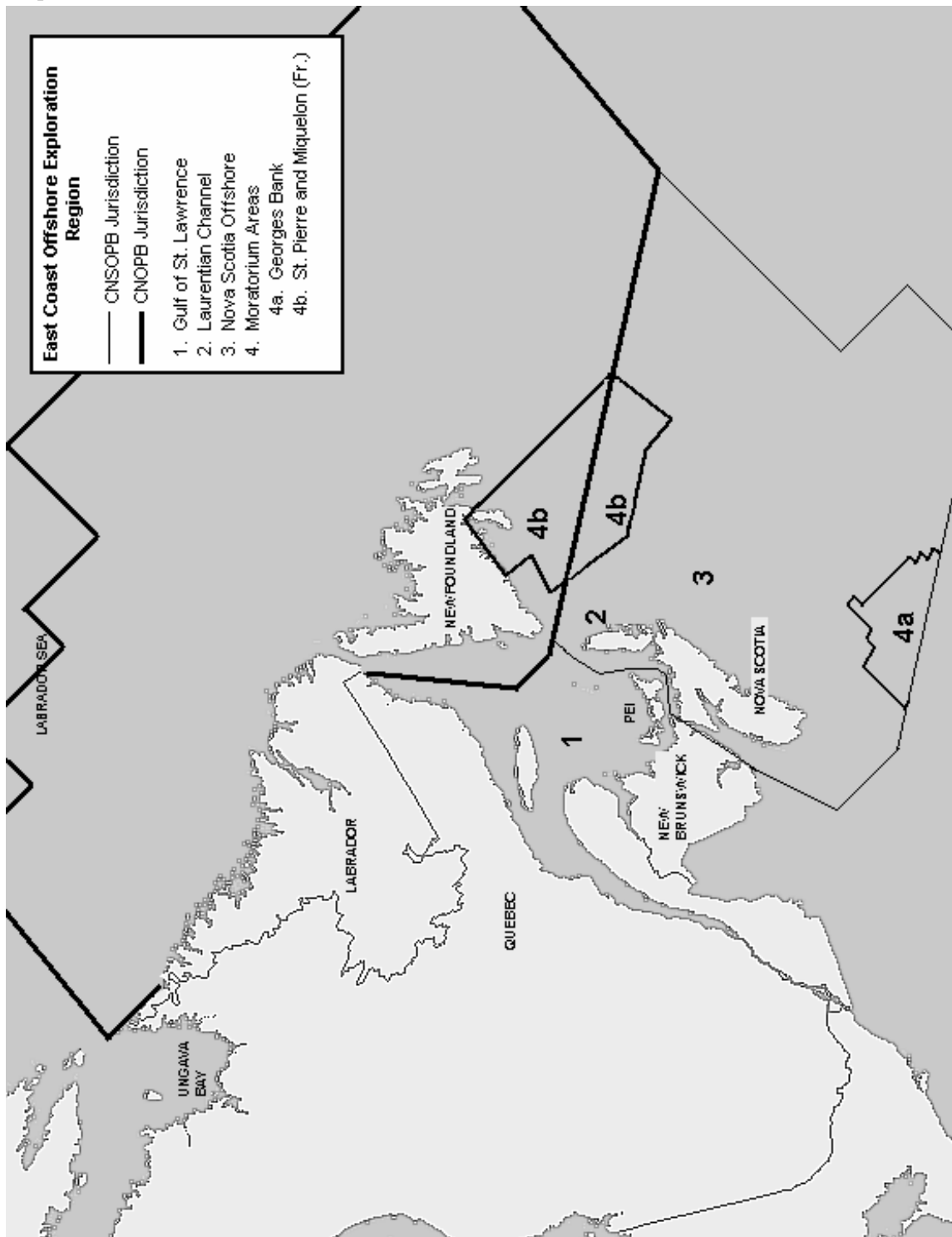
HIJKL Numerical sequence of reports as received from this company or operator.

For example, a typical report would be coded as: 053-06-07-00013, which identifies a reflection seismic report in the Mackenzie Delta area shot by XYZ Oils Ltd., and which is the thirteenth report for this company.

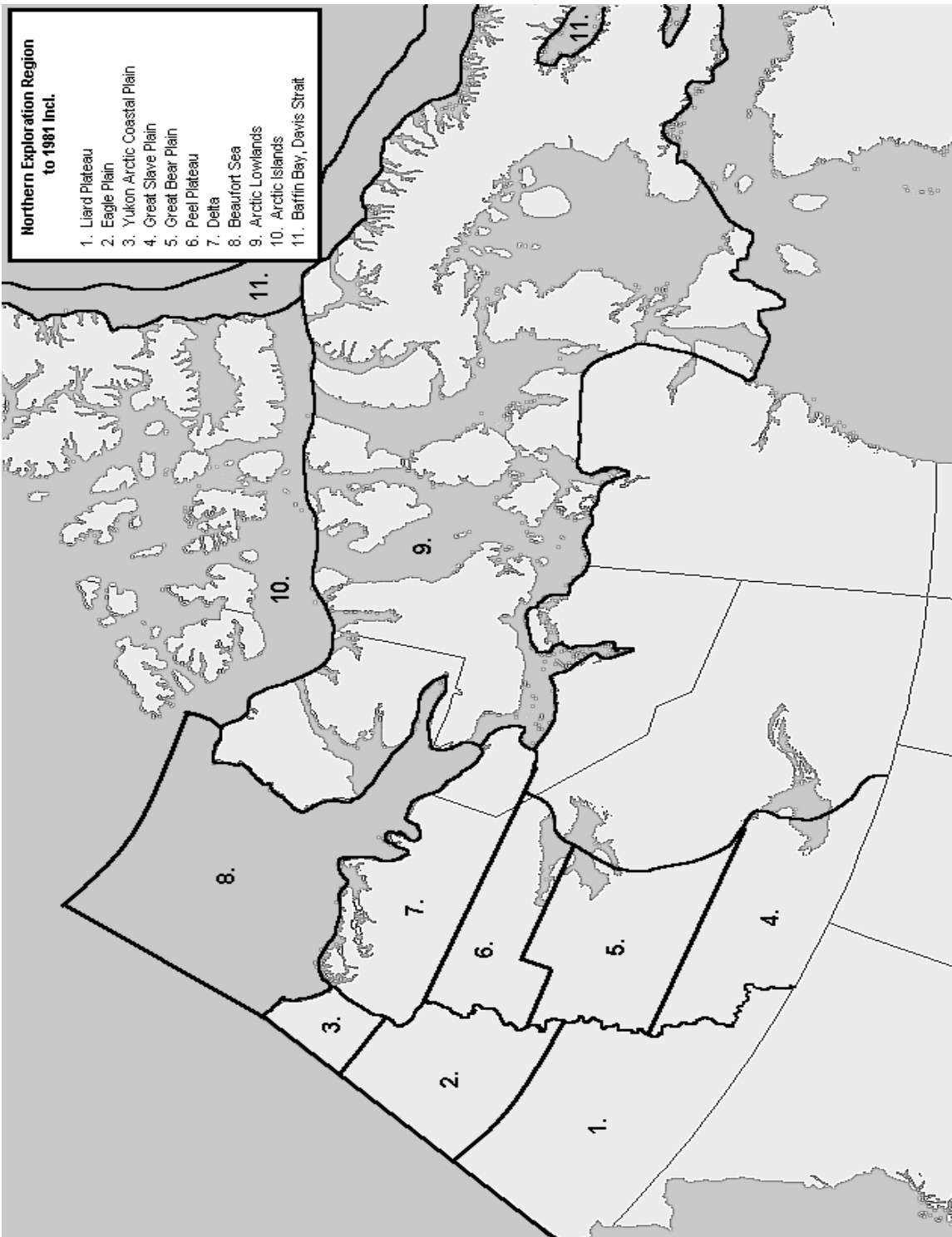
MAPS/CARTES

2. East Coast Offshore
3. Northern Exploration Region to 1981 incl.
4. Northern Exploration Region from 1982
5. Frontier Lands: Hudson Bay
6. Frontier Lands: West Coast Region

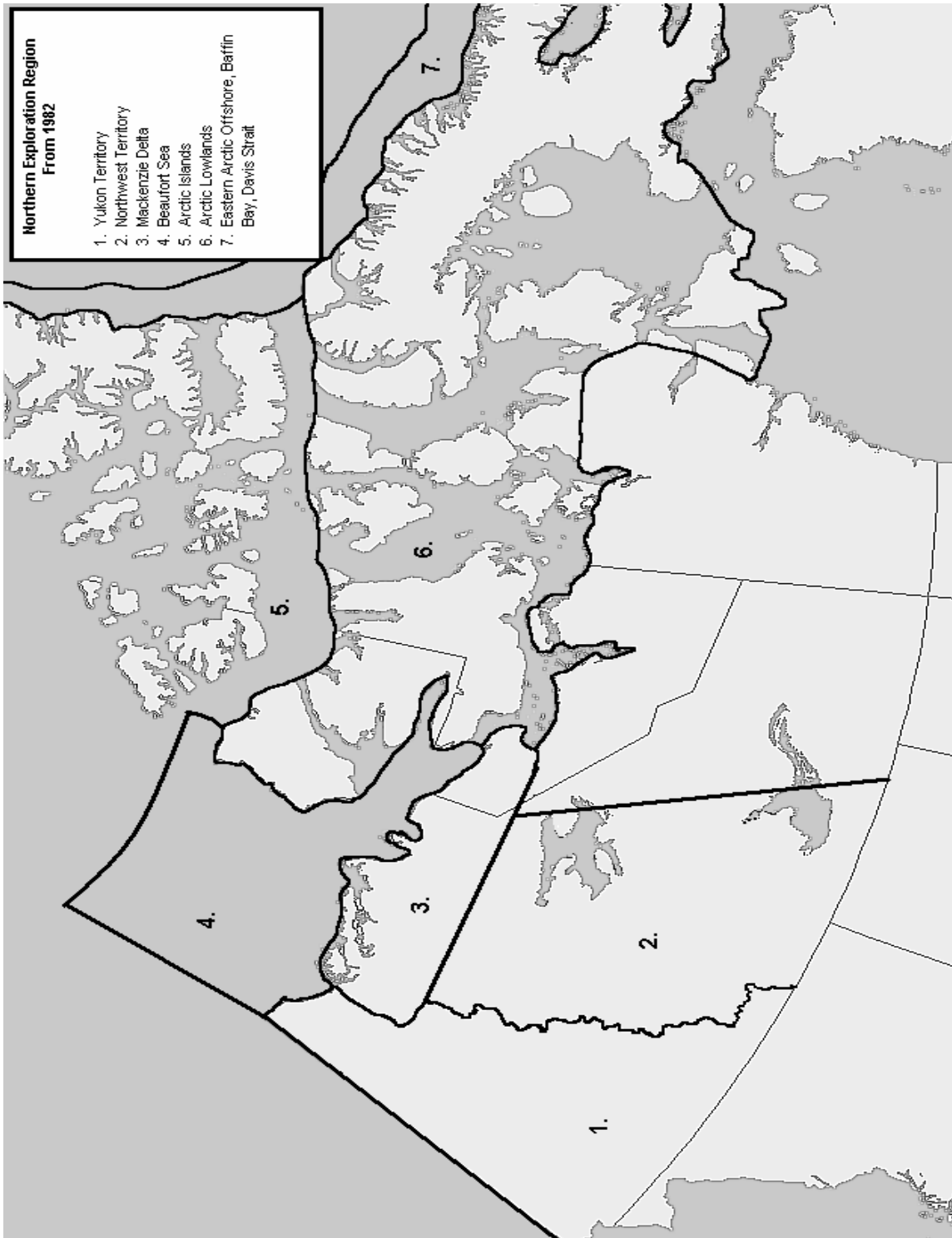
Map 2



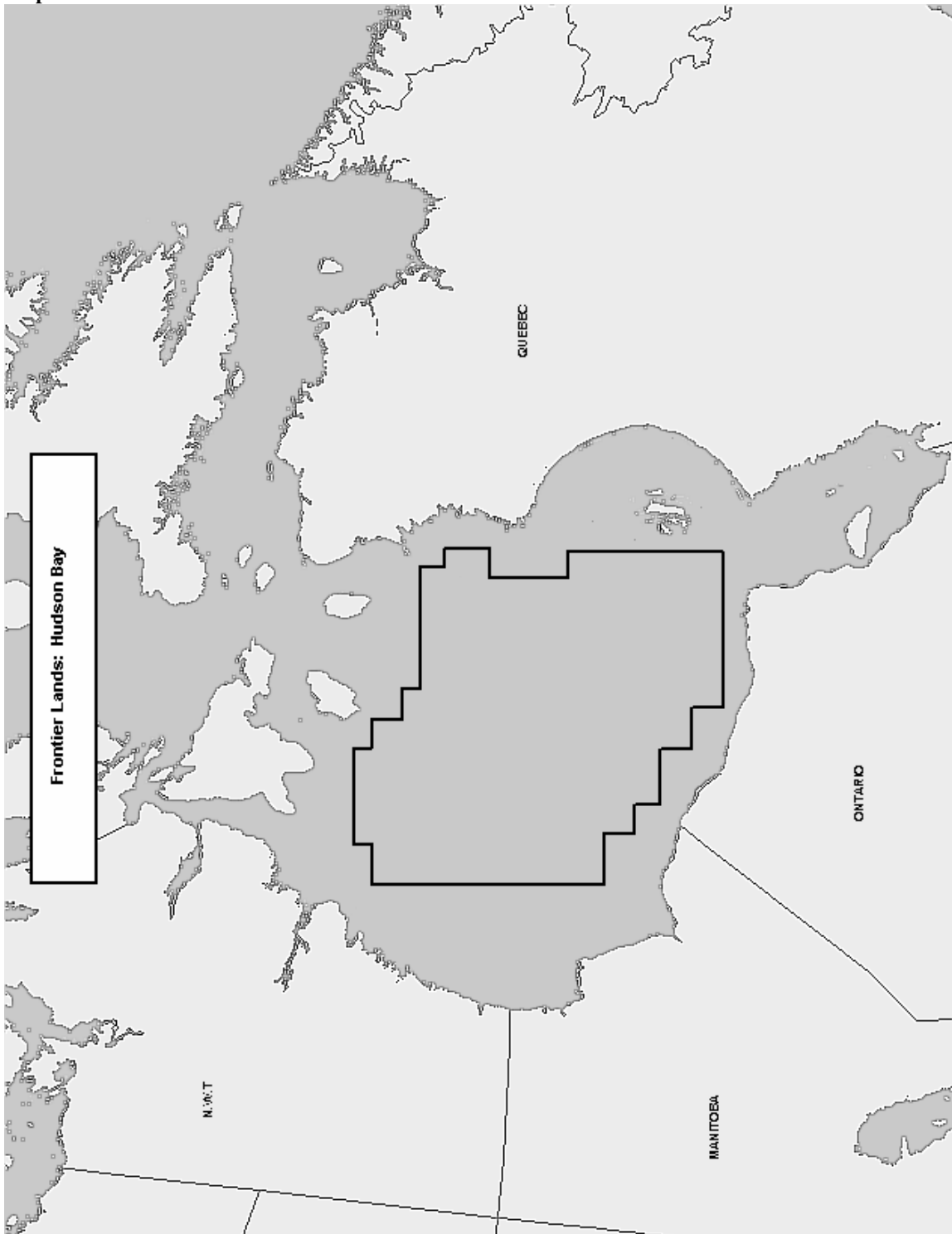
Map 3



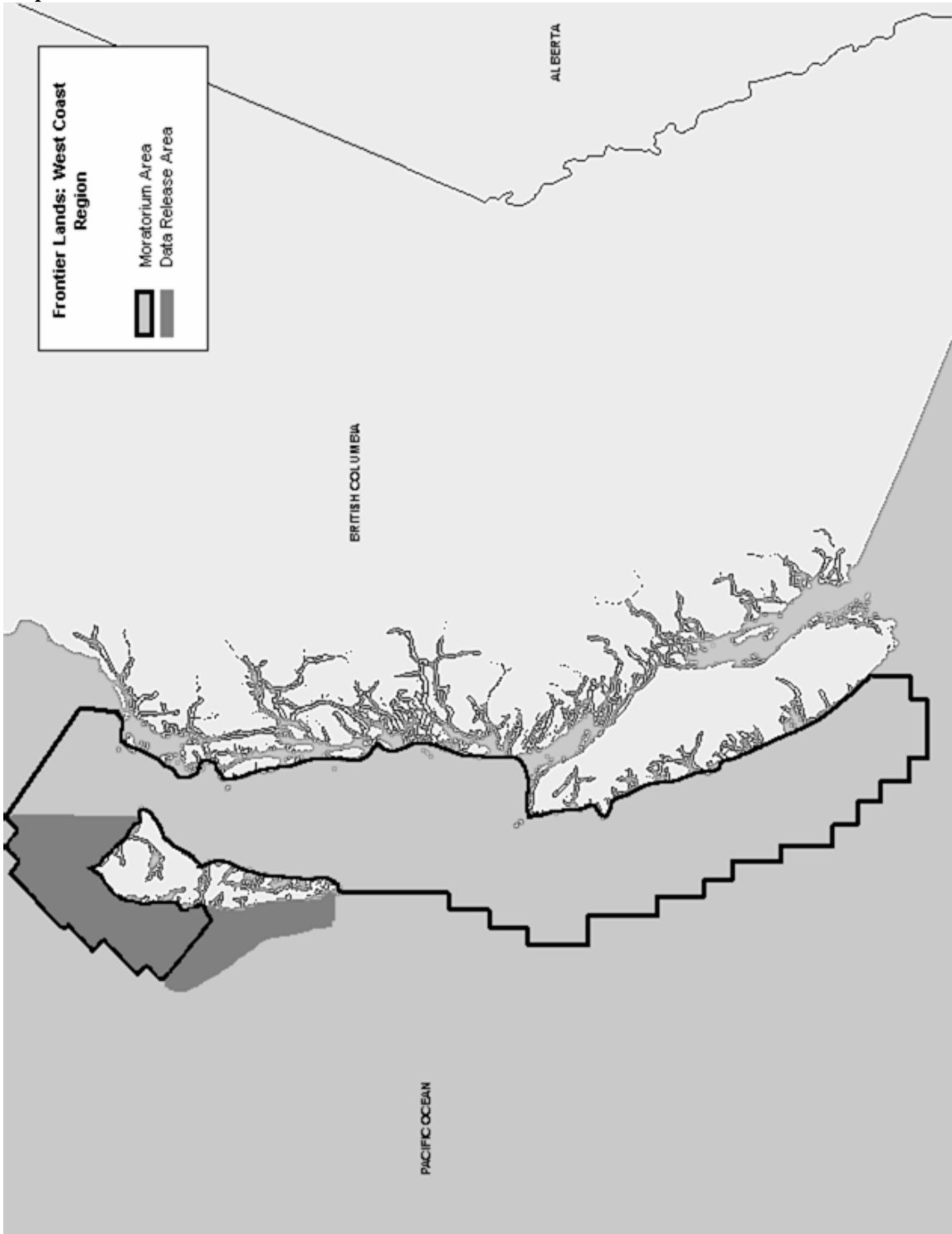
Map 4



Map 5



Map 6



APPENDIX 1

RELEASED GEOPHYSICAL/GEOLOGICAL DATA, EAST COAST OFFSHORE, HUDSON BAY, WEST COAST REGIONS

The attached tabulation identifies the geophysical/ geological data that has been released in the East Coast offshore, Hudson Bay and West Coast regions. In general, seismic sections are available for all programs that were completed since January 1, 1970. For those programs completed in 1969 and earlier, seismic sections are not generally available.

The attached maps (2, 5, 6) identify the areas that have been used for the purpose of locating geophysical/ geological programs within the exploration regions.

- (1) Except for data from offshore Newfoundland which are in a separate publication of the Canada-Newfoundland Offshore Petroleum Board.

HUDSON BAY

Operator	Year	Report	Y.M.D. Finished	Spark	Km Reflection	Km Refraction	Gravimetric	Magnetic
AQUITAINE	1967	8739-A011-001E	15-06-1967					
AQUITAINE	1968	8739-A011-002E	12-09-1968					
AQUITAINE	1968	8739-A011-003E	29-09-1968					
AQUITAINE	1968	8724-A011-001E	07-10-1971		19.00	1 609.00		
AQUITAINE	1970	8725-A011-001E	16-10-1970		457.00	4 920.00		
AQUITAINE	1970	8727-A011-001E	06-10-1965		2 573.00			
AQUITAINE	1970	8733-A011-001E	30-12-1970					
AQUITAINE	1970	8733-A011-002E	21-02-1970					
AQUITAINE	1971	8733-A011-003E	28-09-1971					
AQUITAINE	1971	8731-A011-002E	24-09-1971					
AQUITAINE	1971	8720-A011-001E	16-10-1968		177.00	5 380.00		
AQUITAINE	1973	8724-A011-002E	25-10-1973		174.00			
AQUITAINE	1973	8727-A011-002D	01-09-1973			1 514.00		
AQUITAINE	1973	8727-A011-003E	04-10-1973		18.00	626.00		
AQUITAINE	1973	8726-A011-001E	24-10-1973					
AQUITAINE	1974	8727-A011-005E	15-04-1975		4 988.00			
AQUITAINE	1974	8730-A011-001E	30-01-1975					
AQUITAINE	1975	8727-A011-004E	27-02-1975		132.00			
AQUITAINE	1975	8724-A011-003E	21-08-1974		298.00		298.00	298.00
ATLANTIC RICHFIELD	1965	8721-A009-001E	04-10-1965					72 405.00
ATLANTIC RICHFIELD	1965	8720-A009-001E	06-10-1965		3 057.00	1 448.00		
ATLANTIC RICHFIELD	1965	8730-A009-001E	30-08-1965					
BANNER	1970	8721-B004-001E	05-06-1970					4 207.00
BANNER	1971	8725-B004-001E	08-10-1971			143.00		
BANNER	1972	8721-B004-002E	04-02-1972					4 104.00
BLUEWATER	1971	8725-B010-001E	28-08-1971			195.00		
BOW VALLEY	1971	8725-B011-001E	21-08-1971			111.00		
CANADA-CITIES SERVICE	1971	8725-C027-001E	12-09-1971			750.00		
CANADA-CITIES SERVICE	1973	8732-C027-001E	20-09-1973					
CANADA-CITIES SERVICE	1974	8724-C027-001E	08-10-1974		69.00	129.00		
CANADIAN INDUSTRIAL	1971	8725-C006-001E	26-08-1971			256.00		
CANADIAN OCCIDENTAL	1982	8724-C008-001E	02-09-1982		5 000.00			
CANADIAN OCCIDENTAL	1983	8724-C008-002E	13-11-1983		5 422.00			
CANADIAN OCCIDENTAL	1984	8726-C008-001E	30-09-1984					
DARLING	1972	8737-D002-001E	30-03-1972					
HOME OIL	1971	8725-H005-001E	17-09-1971			460.00		
ICG	1983	8720-J008-002E	23-10-1983		3 025.00		3 025.00	3 025.00

HUDSON BAY

Operator	Year	Report	Y.M.D. Finished	Spark	Km Reflection	Km Refraction	Gravimetric	Magnetic
ICG	1984	8726-J008-001E	30-09-1984					
KENTING	1973	8720-K004-001P	29-10-1973		2 967.00		2 967.00	2 967.00
KENTING	1974	8720-K004-002P	10-10-1974		2 816.00			
KENTING	1975	8727-K004-001P	01-12-1975				6 435.00	6 435.00
MERLAND	1970	8729-M012-001E	30-09-1970					2 252.00
MOBIL	1971	8725-M003-001E	20-09-1971			674.00		
MOBIL	1973	8739-M003-001E	26-08-1973					
MOBIL	1975	8724-M003-002E	08-06-1975		2 877.00			
MOBIL	1975	8724-M003-003E	26-09-1975		2 875.00			
PREMIUM IRON ORES	1969	8721-P015-001E	16-10-1969					724.00
RAM	1975	8727-R001-001D	20-01-1975		39.00			
RAM	1975	8727-R001-002D	20-01-1975		458.00			
SHELL	1973	8724-S006-001E	09-10-1973		2 130.00			
SHELL	1974	8724-S006-002E	08-10-1974		5 521.00			
SIEBENS	1971	8725-S001-001E	22-08-1971			172.00		
SOGEPET	1963	8721-S021-001E	20-02-1963					2 172.00
SOGEPET	1964	8725-S021-001E	26-09-1964					
SOGEPET	1964	8730-S021-002E	16-09-1964					
SOGEPET	1964	8739-S021-001E	07-05-1964					
SOGEPET	1976	8721-S021-002E	16-11-1976					5 116.00
TEXAS GULF	1971	8725-T004-001E	11-10-1971			453.00		
TRANSALTA	1967	8737-T013-001E	20-09-1967					
WAINOCO	1971	8725-W001-001	19-09-1971			61.00		
WESTERN MINERALS	1970	8721-W007-001	28-11-1970					4 152.00
WESTERN MINERALS	1971	8724-W007-001	21-09-1971					
WORLDWIDE ENERGY	1971	8725-W004-001	19-09-1971			185.00		

GULF OF ST. LAWRENCE

Operator	Year	Report	Y.M.D. Finished	Spark	Km Reflection	Km Refraction	Gravimetric	Magnetic
AMOCO	1965	8631-A004-001E	14-09-1965					
AMOCO	1967	8639-A004-001E	03-08-1966					
AMOCO	1967	8624-A004-002E	16-11-1967		328.00			
AMOCO	1968	8624-A004-004E	08-09-1968		1 023.00			
AMOCO	1970	8633-A004-001E	30-12-1970					
AMOCO	1971	8620-A004-005E	05-08-1971		1 575.00			1 479.00
AMOCO	1975	8627-A004-016D	01-04-1976					
AQUA TERRA	1974	8627-A014-002P	01-09-1974				64 300.00	63 507.00
AUSTIN	1972	8630-A012-001P	30-12-1972					
AUSTIN	1972	8630-A012-002P	30-12-1972					
BALLINDERRY	1970	8620-B006-001E	16-09-1970				1 493.00	1 493.00
BANNER	1969	8624-B004-001E	08-10-1969		198.00			
CANADIAN EXPORT	1970	8635-C002-001E	30-12-1970					
CANADIAN HOMESTEAD	1971	8624-C022-001E	25-11-1971		180.00			
CANADIAN HOMESTEAD	1974	8627-C022-002D	10-10-1972		639.00			
CANADIAN RESERVE	1971	8624-C012-001E	06-10-1971		1 461.00			
CATALINA	1969	8624-C015-001P	14-10-1969		1 955.00			
CATALINA	1970	8624-C015-002P	02-10-1970		2 433.00			
CATALINA	1970	8624-C015-004P	02-10-1970		298.00			
CHEVRON	1971	8620-C004-004E	09-10-1971		479.00		479.00	479.00
CHEVRON	1972	8627-C004-008D	02-10-1970		298.00			
CHEVRON	1980	8624-C004-007E	21-10-1980		1 536.00			
CHEVRON	1981	8624-C004-010E	10-08-1981		970.00		973.00	
CHEVRON	1983	8626-C047-001E	24-04-1983					
CORRIDOR	1998	8624-C137-002E	22-08-1998		785.00			
CORRIDOR	1998	8924-C137-001E	21-08-1998		776.00			
DELTA	1967	8624-D004-001P	25-09-1967		1 025.00			
GOLDEN EAGLE	1983	8624-G022-001E	25-10-1983		287.00			
GOLDEN EAGLE	1983	8624-G022-002E	25-10-1983		757.00			
GULF	1971	8627-G001-002D	30-05-1971		656.00			
GULF	1973	8620-G001-001E	23-11-1973		2 170.00		2 170.00	2 170.00
HUDSON'S BAY	1967	8624-H007-001E	31-08-1967		2 042.00			
HUDSON'S BAY	1968	8639-H007-001E	24-08-1968					
HUDSON'S BAY	1971	8624-H007-003E	14-07-1971		84.00			
HUDSON'S BAY	1971	8620-H007-004E	12-08-1971		589.00		589.00	589.00
HUDSON'S BAY	1973	8624-H007-006E	18-11-1973		126.00		125.00	125.00
HUDSON'S BAY	1974	8627-H007-001D	15-06-1974					
HUDSON'S BAY	1974	8627-H007-002E	20-08-1974		1 145.00		579.00	579.00

GULF OF ST. LAWRENCE

Operator	Year	Report	Y.M.D. Finished	Spark	Km Reflection	Km Refraction	Gravimetric	Magnetic
MCDERMOTT, J RAY	1970	8635-M013-001E	30-12-1970					
MOBIL	1969	8639-M003-001E	30-08-1969					
MOBIL	1971	8624-M003-007E	22-11-1971		906.00			
SCURRY-RAINBOW	1970	8620-S009-001E	02-09-1970				1 987.00	1 987.00
SCURRY-RAINBOW	1972	8627-S009-001E	02-09-1972				1 993.00	1 993.00
SCURRY-RAINBOW	1972	8629-S009-001E	23-08-1972				160.00	
SHELL	1972	8639-S006-001E	02-10-1972					
SHELL	1972	8624-S006-011E	23-10-1972		877.00			
SHELL	1973	8624-S006-013E	16-06-1973		339.00			
SOCIETE QUEBECOISE D'INITIAT	1970	8624-S014-002E	03-12-1970		1 110.00			
SOCIETE QUEBECOISE D'INITIAT	1971	8624-S014-001E	25-05-1971		2 454.00			
SOCIETE QUEBECOISE D'INITIAT	1971	8639-S014-001E	12-10-1971					
SOCIETE QUEBECOISE D'INITIAT	1971	8629-S014-001E	21-05-1971		11.00			
SOCIETE QUEBECOISE D'INITIAT	1972	8629-S014-002E	22-09-1972		87.00			
SOCIETE QUEBECOISE D'INITIAT	1972	8639-S014-002E	30-09-1972					
SOCIETE QUEBECOISE D'INITIAT	1972	8624-S014-003E	29-10-1972		772.00			
SOCIETE QUEBECOISE D'INITIAT	1972	8624-S014-004E	29-10-1972		87.00			
SOCIETE QUEBECOISE D'INITIAT	1973	8637-S014-001E	30-12-1973					
SOCIETE QUEBECOISE D'INITIAT	1974	8624-S014-005E	14-12-1974		283.00			
SOCIETE QUEBECOISE D'INITIAT	1974	8620-S014-001E	09-12-1974		143.00			370.00
SOCIETE QUEBECOISE D'INITIAT	1974	8620-S014-002E	07-12-1974		290.00			211.00
SOCIETE QUEBECOISE D'INITIAT	1974	8620-S014-003E	18-11-1974		843.00		844.00	844.00
SOCIETE QUEBECOISE D'INITIAT	1974	8621-S014-001E	17-04-1974					608.00
SOCIETE QUEBECOISE D'INITIAT	1974	8620-S014-005E	14-12-1974		283.00		283.00	283.00
SOCIETE QUEBECOISE D'INITIAT	1981	8624-S014-008E	06-07-1981		3 118.00			
SOCIETE QUEBECOISE D'INITIAT	1981	8624-S014-009E	03-07-1981		2 183.00			
SOCIETE QUEBECOISE D'INITIAT	1981	8624-S014-010E	12-06-1981		402.00			
SOCIETE QUEBECOISE D'INITIAT	1981	8624-S014-011E	23-07-1981		1 087.00			
SOCIETE QUEBECOISE D'INITIAT	1982	8624-S014-012E	22-07-1982		1 046.00			
SOCIETE QUEBECOISE D'INITIAT	1982	8624-S014-013E	17-09-1982		3 176.00			
SOCIETE QUEBECOISE D'INITIAT	1982	8624-S014-014E	18-12-1982		349.00			
TEXACO	1966	8639-T007-001E	23-09-1966					
TEXACO	1967	8624-T007-002E	01-09-1967		799.00			
TEXACO	1968	8620-T007-001E	28-07-1968				2 638.00	2 593.00
TEXACO	1969	8624-T007-004E	09-10-1969		628.00			
TEXACO	1969	8624-T007-003E	02-10-1969		2 724.00			
TEXACO	1970	8624-T007-007E	23-09-1970		405.00			
TEXACO	1973	8620-T007-007E	22-08-1973		1 873.00			

GULF OF ST. LAWRENCE

Operator	Year	Report	Y.M.D. Finished	Spark	Km Reflection	Km Refraction	Gravimetric	Magnetic
TEXACO	1982	8626-T007-001E	21-11-1982					
VOYAGER	1971	8624-V001-001E	22-10-1971		180.00			

NEW BRUNSWICK OFFSHORE

Operator	Year	Report	Y.M.D. Finished	Spark	Km Reflection	Km Refraction	Gravimetric	Magnetic
CHEVRON	1980	8624-C004-007E	21-10-1980		1 536.00			
HUDSON'S BAY	1970	8620-H007-002E	01-12-1970		3 078.00		3 031.00	2 647.00
HUDSON'S BAY	1973	8624-H007-006E	18-11-1973		126.00		125.00	125.00
TEXACO	1970	8624-T007-007E	23-09-1970		405.00			

PRINCE EDWARD ISLAND OFFSHORE

Operator	Year	Report	Y.M.D. Finished	Spark	Km Reflection	Km Refraction	Gravimetric	Magnetic
AQUA TERRA	1974	8627-A014-002P	01-09-1974				64 300.00	63 507.00
CANADIAN HOMESTEAD	1974	8627-C022-002D	10-10-1972		639.00			
CATALINA	1970	8624-C015-002P	02-10-1970		2 433.00			
CHEVRON	1980	8624-C004-007E	21-10-1980		1 536.00			
CHEVRON	1981	8624-C004-010E	10-08-1981		970.00		973.00	
CHEVRON	1981	8624-C004-009E	26-07-1981		698.00		641.00	
CHEVRON	1982	8624-C004-013E	14-07-1982		189.00			
CHEVRON	1982	8624-C004-014E	25-07-1982		445.00			
HUDSON'S BAY	1967	8624-H007-001E	31-08-1967		2 042.00			
HUDSON'S BAY	1968	8624-H007-002E	09-08-1968		2 278.00			
HUDSON'S BAY	1968	8620-H007-001E	07-08-1968		4 328.00		2 953.00	2 953.00
HUDSON'S BAY	1968	8631-H007-001E	30-12-1968					
HUDSON'S BAY	1970	8620-H007-002E	01-12-1970		3 078.00		3 031.00	2 647.00
HUDSON'S BAY	1972	8624-H007-004E	04-07-1972		525.00			
HUDSON'S BAY	1980	8626-H007-001E	31-05-1980					
MURPHY OIL	1972	8627-M006-002	01-05-1972		281.00			
SOCIETE QUEBECOISE D'INIAT	1974	8620-S014-004E	26-02-1975		910.00		910.00	910.00
SOCIETE QUEBECOISE D'INIAT	1974	8624-S014-006E	15-02-1974		397.00			
TEXACO	1967	8624-T007-002E	01-09-1967		799.00			
TEXACO	1969	8624-T007-003E	02-10-1969		2 724.00			
TEXACO	1970	8624-T007-007E	23-09-1970		405.00			

CAPE BRETON OFFSHORE

Operator	Year	Report	Y.M.D. Finished	Spark	Km Reflection	Km Refraction	Gravimetric	Magnetic
CHEVRON	1981	8624-C004-009E	26-07-1981		698.00		641.00	
CHEVRON	1982	8624-C004-014E	25-07-1982		445.00			
DOME	1983	8627-D003-001E	01-11-1983		204.00			
HUDSON'S BAY	1967	8624-H007-001E	31-08-1967		2 042.00			
HUDSON'S BAY	1968	8624-H007-002E	09-08-1968		2 278.00			
HUDSON'S BAY	1968	8620-H007-001E	07-08-1968		4 328.00		2 953.00	2 953.00
HUDSON'S BAY	1968	8639-H007-001E	24-08-1968					
MURPHY OIL	1970	8627-M006-001	01-02-1970		184.00			
MURPHY OIL	1970	8620-M006-001E	10-10-1970		1 400.00			1 401.00
MURPHY OIL	1971	8627-M006-003	10-10-1970				1 403.00	1 403.00
MURPHY OIL	1971	8624-M006-001E	21-06-1971		520.00			
MURPHY OIL	1972	8620-M006-002E	27-06-1972		906.00		906.00	906.00
MURPHY OIL	1973	8627-M006-005	10-07-1973		338.00			
MURPHY OIL	1974	8620-M006-003E	01-12-1974		166.00		166.00	166.00
MURPHY OIL	1975	8624-M006-002E	10-05-1975		34.00			
MURPHY OIL	1975	8627-M006-006E	01-05-1976					
MURPHY OIL	1975	8637-M006-001E	31-05-1975					
PETRO-CANADA	1981	8624-P028-025E	10-12-1981		1 462.00		1 461.00	1 461.00
PETRO-CANADA	1982	8624-P028-035E	06-05-1982		321.00			
PETRO-CANADA	1983	8626-P028-010E	20-02-1983					
PETRO-CANADA	1983	8624-P028-056E	19-02-1983		210.00			
SHELL	1972	8624-S006-011E	23-10-1972		877.00			
TEXACO	1967	8624-T007-002E	01-09-1967		799.00			
TEXACO	1970	8624-T007-006E	14-10-1970		1 133.00			
TEXACO	1973	8620-T007-007E	22-08-1973		1 873.00			

WEST FUNDY

Operator	Year	Report	Y.M.D. Finished	Spark	Km Reflection	Km Refraction	Gravimetric	Magnetic
MCDERMOTT, J RAY	1970	8635-M013-001E	30-12-1970					
MOBIL	1969	8639-M003-001E	30-08-1969					
MOBIL	1969	8620-M003-010E	25-09-1969		1 434.00		1 434.00	1 434.00
MOBIL	1969	8620-M003-009E	25-09-1969		9 310.00	526.00	13 005.00	13 428.00
SCURRY-RAINBOW	1973	8623-S009-001E	22-08-1973				2 271.00	

SCOTIAN SHELF

Operator	Year	Report	Y.M.D. Finished	Spark	Km Reflection	Km Refraction	Gravimetric	Magnetic
AMOCO	1965	8631-A004-001E	14-09-1965					
AMOCO	1967	8639-A004-001E	03-08-1966					
AMOCO	1972	8624-A004-013E	08-10-1972		655.00			
AMOCO	1972	8624-A004-014E	08-09-1972		465.00			
AMOCO	1974	8624-A004-015E	22-05-1974		370.00		370.00	370.00
AMOCO	1974	8624-A004-018E	04-06-1974		267.00		267.00	43.00
AMOCO	1976	8624-A024-001E	18-10-1976		136.00			
AMOCO	1987	8633-A004-004E	27-09-1987		1 130.00			
AMOCO	1987	8633-A004-005E	27-09-1987		862.00			
AUSTIN	1972	8630-A012-002P	30-12-1972					
B P	1972	8635-B003-001D	30-12-1972					
BOW VALLEY	1982	8624-B011-003E	04-10-1982		2 224.00			
BOW VALLEY	1983	8624-B011-004E	23-06-1983		1 084.00			
BOW VALLEY	1983	8624-B011-005E	19-07-1983		1 082.00			
BOW VALLEY	1983	8624-B011-006E	18-07-1983		751.00			
BOW VALLEY	1983	8626-B011-001E	16-10-1983					
BOW VALLEY	1984	8626-B011-002E	19-04-1984					
BOW VALLEY	1984	8626-B011-003E	03-05-1984					
BOW VALLEY	1984	8624-B011-007E	22-04-1984		187.00			
BOW VALLEY	1984	8624-B011-008E	30-10-1984		482.00			
CANADA TRUST COMPANY	1969	8637-C032-001E	30-12-1969					
CANADIAN ASHLAND	1973	8624-C033-001E	13-10-1973		283.00			
CANADIAN EXPORT	1970	8635-C002-001E	30-12-1970					
CANADIAN RESERVE	1971	8624-C012-002E	12-07-1971		512.00			
CANADIAN SUPERIOR	1971	8620-C020-001E	15-10-1971		3 268.00	344.00		
CANADIAN SUPERIOR	1971	8620-C020-002E	15-10-1971		3 268.00		7 487.00	7 487.00
CANADIAN SUPERIOR	1972	8624-C020-001E	20-09-1972		5 258.00			
CANADIAN SUPERIOR	1972	8639-C020-001D	22-12-1972					
CANADIAN SUPERIOR	1973	8635-C020-001D	30-12-1973					
CANADIAN SUPERIOR	1974	8635-C020-002D	28-02-1975					
CANADIAN SUPERIOR	1974	8635-C020-003D	28-02-1975					
CANTERRA	1982	8624-C055-003E	01-10-1982		1 439.00			
CANTERRA	1982	8621-C055-002E	22-05-1982					13 600.00
CANTERRA	1983	8624-C055-004E	23-06-1983		578.00			
CANTERRA	1985	8624-C055-007E	10-07-1985		540.00			
CANTERRA	1986	8626-C055-006E	22-07-1986					
CATALINA	1969	8624-C015-001P	14-10-1969		1 955.00			
CATALINA	1970	8624-C015-002P	02-10-1970		2 433.00			

SCOTIAN SHELF

Operator	Year	Report	Y.M.D. Finished	Spark	Km Reflection	Km Refraction	Gravimetric	Magnetic
CATALINA	1970	8624-C015-003P	13-12-1970		1 712.00			
CATALINA	1971	8620-C015-001P	30-09-1971		5 230.00		5 230.00	5 230.00
CATALINA	1972	8620-C015-002P	14-09-1972		716.00		716.00	716.00
CAVALIER	1974	8620-C039-001E	29-11-1974		90.00			
CENTRAL DEL-RIO	1969	8624-C034-001E	24-12-1969		465.00			
CHEVRON	1970	8627-C004-002D	10-12-1970		2 364.00			
CHEVRON	1970	8635-C004-001D	30-12-1970					
CHEVRON	1971	8627-C004-003D	02-10-1970		298.00			
CHEVRON	1971	8627-C004-009D	12-12-1970		883.00			
CHEVRON	1971	8620-C004-002E	12-10-1971		1 722.00			
CHEVRON	1972	8620-C004-005E	03-08-1972		539.00		539.00	539.00
CHEVRON	1973	8627-C004-010D	03-03-1973		426.00			
CHEVRON	1978	8626-C004-001E	08-03-1978					
DIGICON	1970	8624-D001-001P	06-10-1970		413.00			
DIGICON	1970	8624-D001-002P	01-12-1970		2 245.00			
DIGICON	1971	8624-D001-003P	20-12-1971		3 375.00			
DIGICON	1972	8624-D001-004P	27-07-1972		1 347.00			
DOME	1982	8624-D003-003E	16-07-1982		1 041.00			
EXXON	1975	8624-E006-001E	29-10-1975		290.00			
GECO GEOPHYSICAL	1998	NS24-G026-001	19-08-1998		120.00			
GEOPHOTO SERVICES	1972	8637-G011-001P	30-12-1972					
GEOPHYSICAL SERVICE	1971	8620-G005-001P	05-11-1971		13 148.00		8 636.00	8 636.00
GEOPHYSICAL SERVICE	1972	8620-G005-004P	02-12-1972		10 849.00		10 849.00	10 849.00
GEOPHYSICAL SERVICE	1978	8620-G005-010P	06-11-1978		735.00		735.00	735.00
GEOPHYSICAL SERVICE	1982	8624-G005-003P	20-12-1982		3 466.00		1 264.00	
GEOPHYSICAL SERVICE	1982	8624-G005-006P	01-10-1982		570.00			
GEOPHYSICAL SERVICE	1984	8624-G005-007P	05-04-1984		1 882.00			
GREAT PLAINS.	1965	8621-G014-001E	20-11-1965					2 574.00
GREAT PLAINS.	1966	8624-G014-001E	12-11-1966		890.00			
GULF	1971	8627-G001-001D	28-11-1971		1 448.00			
GULF	1973	8620-G001-001E	23-11-1973		2 170.00		2 170.00	2 170.00
HOME OIL	1983	8624-H005-001E	19-08-1983		529.00			
HOME OIL	1984	8624-H005-002E	31-10-1984		86.00			
HOME OIL	1984	8626-H005-001E	05-04-1984					
HUDSON'S BAY	1981	8624-H007-010E	22-08-1981		1 151.00			
HUDSON'S BAY	1983	8626-H007-003E	19-02-1983					
HUSKY	1982	8620-H006-001E	26-06-1982		718.00		590.00	590.00
HUSKY	1982	8620-H006-002E	02-07-1982		827.00		870.00	870.00

SCOTIAN SHELF

Operator	Year	Report	Y.M.D. Finished	Spark	Km Reflection	Km Refraction	Gravimetric	Magnetic
HUSKY	1982	8620-H006-003E	02-07-1982		634.00		560.00	560.00
HUSKY	1982	8620-H006-006E	19-10-1982		669.00		630.00	630.00
HUSKY	1983	8620-H006-007E	13-05-1983		2 428.00		2 428.00	2 428.00
HUSKY	1983	8626-H006-001E	09-04-1983					
HUSKY	1983	8626-H006-002E	12-10-1982					
HUSKY	1983	8626-H006-003E	12-11-1983					
HUSKY	1983	8624-H006-004E	21-06-1983		448.00			
HUSKY	1983	8624-H006-005E	13-08-1983		541.00			
HUSKY	1984	8620-H006-008E	23-11-1984		635.00			
HUSKY	1984	8624-H006-007E	21-04-1984		276.00			
HUSKY	1984	8624-H006-008E	03-05-1984		482.00			
HUSKY	1985	8624-H006-010E	13-09-1985					
HUSKY	1985	8620-H006-009E	16-08-1985		822.00			
HUSKY	1985	8626-H006-009E	18-01-1985					
HUSKY	1985	8626-H006-010E	11-10-1985					
ICG	1982	8620-J008-007E	22-12-1982		2 259.00		2 259.00	2 259.00
ICG	1982	8620-J008-001E	11-01-1983		1 931.00		1 931.00	1 931.00
ICG	1983	8620-J008-002E	23-07-1983		504.00		504.00	504.00
IMPERIAL	1972	8620-J001-001E	14-10-1972		10 494.00		10 489.00	10 489.00
IMPERIAL	1973	8620-J001-002E	01-10-1973		7 991.00		7 991.00	7 991.00
IMPERIAL	1975	8620-J001-005E	29-10-1975		3 316.00		2 228.00	2 228.00
KERR & ASSOCIATES	1983	8631-K006-001P	31-03-1983					
LASMO	1990	NS24-L023-003E	16-06-1990		44.00			
LASMO	1990	NS26-L023-001E	21-03-1990					
LASMO	1991	NS24-L023-004E	04-09-1991		294.00			
MCDERMOTT, J RAY	1970	8635-M013-001E	30-12-1970					
MOBIL	1959	8621-M003-001E	21-09-1959					8 201.00
MOBIL	1960	8620-M003-001E	17-08-1960		1 324.00			
MOBIL	1963	8620-M003-002E	16-08-1963		1 326.00	119.00		
MOBIL	1966	8620-M003-003E	25-05-1966		335.00			335.00
MOBIL	1967	8620-M003-005E	25-09-1967		4 101.00		9 914.00	10 064.00
MOBIL	1968	8620-M003-007E	24-09-1968		7 958.00	64.00	12 014.00	11 522.00
MOBIL	1968	8620-M003-008E	24-09-1968					
MOBIL	1969	8620-M003-009E	25-09-1969		9 310.00	526.00	13 005.00	13 428.00
MOBIL	1970	8624-M003-002E	03-09-1970		4 600.00	454.00		245.00
MOBIL	1971	8624-M003-004E	06-09-1971		1 725.00			
MOBIL	1971	8627-M003-002	05-10-1971		1 530.00			
MOBIL	1971	8627-M003-001	28-11-1970		1 120.00			

SCOTIAN SHELF

Operator	Year	Report	Y.M.D. Finished	Spark	Km Reflection	Km Refraction	Gravimetric	Magnetic
MOBIL	1971	8625-M003-001E	26-08-1971			87.00		
MOBIL	1971	8629-M003-001E	02-09-1971		58.00			
MOBIL	1972	8631-M003-002E	11-09-1972					
MOBIL	1972	8639-M003-002E	30-06-1972					
MOBIL	1972	8626-M003-001E	14-08-1972					
MOBIL	1972	8620-M003-013E	17-08-1972					
MOBIL	1972	8624-M003-010E	13-06-1972		443.00			
MOBIL	1972	8624-M003-011E	17-07-1972		1 308.00			
MOBIL	1972	8624-M003-012E	14-06-1972		510.00			
MOBIL	1973	8624-M003-018E	13-12-1973		203.00			
MOBIL	1973	8624-M003-019E	05-09-1973		494.00			
MOBIL	1973	8624-M003-020E	13-11-1973		206.00			
MOBIL	1973	8624-M003-021E	11-11-1973		87.00			
MOBIL	1973	8624-M003-022E	13-11-1973		174.00			
MOBIL	1973	8624-M003-023E	11-11-1973		508.00			
MOBIL	1973	8624-M003-014E	20-06-1973		1 720.00			
MOBIL	1973	8624-M003-015E	27-08-1973		153.00			
MOBIL	1973	8624-M003-016E	26-08-1973		962.00		378.00	
MOBIL	1973	8624-M003-017E	02-07-1973		302.00	3.00	302.00	
MOBIL	1973	8620-M003-014E	20-04-1973					
MOBIL	1973	8620-M003-015E	26-05-1973		79.00			
MOBIL	1973	8620-M003-016E	22-06-1973		484.00		484.00	
MOBIL	1974	8620-M003-022E	12-09-1974		523.00			
MOBIL	1974	8620-M003-023E	28-08-1974		400.00			
MOBIL	1974	8620-M003-024E	13-08-1974		719.00			
MOBIL	1975	8627-M003-010	31-05-1975		214.00			
MOBIL	1975	8624-M003-024E	26-06-1975		323.00			
MOBIL	1975	8624-M003-025E	15-06-1975		344.00			
MOBIL	1977	8624-M003-030E	27-06-1977		260.00			
MOBIL	1979	8624-M003-033E	22-07-1979		1 262.00			
MOBIL	1980	8624-M003-035E	22-09-1980		1 527.00			
MOBIL	1980	8626-M003-003E	22-01-1980					
MOBIL	1980	8626-M003-006E	05-08-1980					
MOBIL	1981	8624-M003-041E	28-06-1981		1 755.00			
MOBIL	1982	8624-M003-044E	23-08-1982		1 459.00		1 450.00	1 450.00
MOBIL	1982	8624-M003-045E	08-08-1982		283.00			
MOBIL	1982	8626-M003-012E	02-05-1982					
MOBIL	1982	8626-M003-013E	02-05-1982					

SCOTIAN SHELF

Operator	Year	Report	Y.M.D. Finished	Spark	Km Reflection	Km Refraction	Gravimetric	Magnetic
MOBIL	1982	8626-M003-015E						
MOBIL	1982	8626-M003-016E	01-11-1982					
MOBIL	1983	8624-M003-047E	12-08-1983		1 062.00			
MOBIL	1984	8624-M003-049E	20-08-1984		2 159.00			
MOBIL	1985	8626-M003-023E	11-12-1984					
MOBIL	1987	8626-M003-024E	29-08-1987					
MOBIL	1987	8626-M003-025E	27-08-1987					
MOBIL	1991	NS24-M003-002	24-07-1991		1 273.00			
MOBIL	1996	NS24-M003-003	30-10-1996					
MOBIL	1997	NS24-M003-006	18-09-1997					
MOBIL	1997	NS26-M003-007	05-06-1997					
MOBIL	1998	NS24-M003-007	05-09-1998					
MURPHY OIL	1970	8626-M006-001E	10-10-1970					
MURPHY OIL	1970	8620-M006-001E	10-10-1970		1 400.00			1 401.00
MURPHY OIL	1972	8627-M006-002	01-05-1972		281.00			
MURPHY OIL	1972	8627-M006-004	20-12-1972		900.00			
MURPHY OIL	1973	8627-M006-005	10-07-1973		338.00			
NORCEN	1982	8624-N005-001E	21-09-1982		1 130.00			
NORCEN	1983	8624-N005-002E	05-06-1983		821.00			
NOVA SCOTIA RESOURCES	1985	8620-N011-001E	02-07-1985		1 890.00			
NOVA SCOTIA RESOURCES	1991	NS24-N011-001	08-07-1991					
ONAPING	1981	8624-O011-001E	04-09-1981		832.00			
PACIFIC	1974	8627-P011-002D	30-07-1974		650.00			
PACIFIC	1974	8627-P011-003D	01-03-1974		1 709.00			
PETRO-CANADA	1977	8624-P028-001E	21-10-1977		394.00		394.00	388.00
PETRO-CANADA	1978	8624-P028-002E	28-06-1978		1 117.00		1 117.00	1 117.00
PETRO-CANADA	1979	8627-P028-001D	08-08-1979		805.00			
PETRO-CANADA	1981	8626-P028-006E	04-11-1981					
PETRO-CANADA	1981	8624-P028-015E	22-02-1981		1 100.00		765.00	1 124.00
PETRO-CANADA	1981	8624-P028-028E	22-09-1981		571.00			
PETRO-CANADA	1981	8624-P028-030E	24-12-1981		701.00		700.00	587.00
PETRO-CANADA	1981	8624-P028-025E	10-12-1981		1 462.00		1 461.00	1 461.00
PETRO-CANADA	1982	8624-P028-029E	24-03-1982		3 009.00			
PETRO-CANADA	1982	8624-P028-035E	06-05-1982		321.00			
PETRO-CANADA	1982	8624-P028-036E	06-06-1982		531.00			
PETRO-CANADA	1982	8624-P028-034E	25-05-1982		1 086.00			
PETRO-CANADA	1982	8626-P028-007E	17-07-1982					
PETRO-CANADA	1982	8626-P028-008E	01-08-1982					

SCOTIAN SHELF

Operator	Year	Report	Y.M.D. Finished	Spark	Km Reflection	Km Refraction	Gravimetric	Magnetic
PETRO-CANADA	1982	8626-P028-009E	05-08-1982					
PETRO-CANADA	1982	8624-P028-046E	27-09-1982		2 007.00			
PETRO-CANADA	1982	8624-P028-049E	16-11-1982		1 998.00			
PETRO-CANADA	1982	8624-P028-050E	24-10-1982		444.00			
PETRO-CANADA	1982	8624-P028-051E	28-11-1982		599.00			
PETRO-CANADA	1982	8624-P028-054E	29-10-1982		57.00			
PETRO-CANADA	1983	8624-P028-057E	07-08-1983		318.00			
PETRO-CANADA	1983	8624-P028-060E	11-09-1983		566.00			
PETRO-CANADA	1983	8624-P028-068E	19-11-1983		416.00			
PETRO-CANADA	1983	8626-P028-011E	28-10-1983					
PETRO-CANADA	1983	8626-P028-012E	09-10-1983					
PETRO-CANADA	1983	8626-P028-013E	01-11-1983					
PETRO-CANADA	1984	8626-P028-016E	13-11-1984					
PETRO-CANADA	1984	8624-P028-069E	18-04-1984		405.00			
PETRO-CANADA	1985	8624-P028-071E	08-03-1985		1 295.00			
PETRO-CANADA	1985	8624-P028-072E	29-05-1985		1 499.00			
PETRO-CANADA	1985	8624-P028-073E	21-04-1985		1 198.00			
PETRO-CANADA	1985	8626-P028-023E	24-11-1985					
PETRO-CANADA	1986	8624-P028-084E	03-08-1986					
ROBERTSON RESEARCH	1976	8633-R005-001P	30-12-1976					
SCURRY-RAINBOW	1974	8624-S009-001E	12-10-1974		1 454.00			
SEISCAN DELTA	1972	8620-S024-001P	31-10-1972		8 027.00		8 027.00	8 027.00
SHELL	1964	8620-S006-001E	02-09-1964		2 491.00	343.00		
SHELL	1965	8624-S006-001E	02-09-1964		4 556.00	298.00		
SHELL	1966	8624-S006-002E	11-09-1966		3 437.00	571.00		
SHELL	1968	8624-S006-003E	28-08-1968		3 375.00	144.00		
SHELL	1969	8624-S006-004E	25-09-1969		7 907.00		1 112.00	556.00
SHELL	1970	8624-S006-005E	12-03-1970		788.00			
SHELL	1970	8624-S006-006E	13-10-1970		15 403.00	118.00		3 342.00
SHELL	1970	8631-S006-001E	15-09-1970					
SHELL	1971	8631-S006-002E	12-08-1971					
SHELL	1971	8631-S006-003E	30-12-1971					
SHELL	1971	8624-S006-008E	28-08-1971		9 115.00			
SHELL	1972	8624-S006-009E	06-10-1972		9 247.00			
SHELL	1972	8627-S006-004D	01-12-1972		594.00			
SHELL	1972	8620-S006-002E	23-01-1973		341.00	260.00		341.00
SHELL	1973	8625-S006-001E	29-04-1973		148.00	39.00		
SHELL	1973	8625-S006-002E	26-03-1973			34.00		

SCOTIAN SHELF

Operator	Year	Report	Y.M.D. Finished	Spark	Km Reflection	Km Refraction	Gravimetric	Magnetic
SHELL	1973	8624-S006-012E	03-08-1973		9 710.00			
SHELL	1973	8640-S006-003E	21-08-1973		15.00			
SHELL	1974	8627-S006-014D	30-06-1974		838.00			
SHELL	1974	8627-S006-016E	10-03-1975		4 550.00			
SHELL	1975	8627-S006-018E	30-01-1976		214.00			
SHELL	1975	8624-S006-018E	03-07-1975		32.00			
SHELL	1976	8624-S006-020E	01-08-1976		1 369.00			
SHELL	1976	8624-S006-022E	04-11-1976		317.00			
SHELL	1976	8627-S006-021E	30-12-1976		554.00			
SHELL	1980	8626-S006-001E	21-07-1980					
SHELL	1980	8624-S006-023E	01-08-1980		3 000.00			
SHELL	1981	8624-S006-025E	26-01-1981		400.00			
SHELL	1981	8624-S006-026E	17-01-1981		725.00			
SHELL	1981	8624-S006-027E	15-09-1981		2 326.00			
SHELL	1981	8624-S006-028E	03-09-1981		2 531.00			
SHELL	1981	8624-S006-031E	31-08-1981		2 447.00			
SHELL	1981	8626-S006-003E	29-10-1981					
SHELL	1981	8626-S006-004E	29-10-1981					
SHELL	1982	8626-S006-005E	22-07-1982					
SHELL	1982	8624-S006-032E	26-10-1982		5 698.00			
SHELL	1982	8624-S006-033E	26-10-1982		5 349.00			
SHELL	1983	8624-S006-035E	25-05-1983		1 855.00			
SHELL	1983	8624-S006-036E	08-10-1983		1 575.00			
SHELL	1983	8624-S006-037E	08-10-1983		3 565.00			
SHELL	1983	8624-S006-038E	25-09-1983		601.00			
SHELL	1983	8626-S006-006E	15-01-1983					
SHELL	1983	8626-S006-007E	11-07-1983					
SHELL	1983	8626-S006-008E	12-12-1983					
SHELL	1984	8626-S006-009E	27-11-1984					
SHELL	1984	8626-S006-010E	18-12-1984					
SHELL	1984	8626-S006-012E	27-11-1984					
SHELL	1984	8624-S006-042E	20-12-1984		665.00			
SHELL	1984	8624-S006-043E	20-12-1984		2 605.00			
SHELL	1984	8624-S006-045E	20-12-1984		319.00			
SHELL	1985	8624-S006-046E	16-04-1985		392.00			
SHELL	1985	8624-S006-047E	06-10-1985		169.00			
SHELL	1985	8624-S006-048E	06-10-1985		1 920.00			
SHELL	1985	8626-S006-013E	15-06-1985					

SCOTIAN SHELF

Operator	Year	Report	Y.M.D. Finished	Spark	Km Reflection	Km Refraction	Gravimetric	Magnetic
SHELL	1985	8626-S006-014E	10-06-1985					
SHELL	1985	8626-S006-011E	12-01-1985					
SHELL	1985	8624-S006-041E	27-07-1985					
SHELL	1985	8626-S006-015E	23-06-1985					
SHELL	1985	8626-S006-016E	29-09-1985					
SHELL	1988	8626-S006-017E	04-07-1988					
SHENANDOAH	1971	8627-S003-001D	01-12-1971		375.00			
SHENANDOAH	1971	8627-S003-002D	01-12-1971		533.00			
SOCIETE QUEBECOISE D'INITIAT	1983	8620-S014-006E	24-07-1983		13 240.00		13 240.00	13 240.00
SULTAN	1972	8639-S016-001E	19-02-1972					
SUN	1971	8627-S008-001D	30-12-1971		1 343.00			
TEKNICA	1984	8627-T036-001P	30-10-1984		14 160.00			
TEXACO	1969	8624-T007-004E	09-10-1969		628.00			
TEXACO	1970	8624-T007-006E	14-10-1970		1 133.00			
TEXACO	1970	8627-T007-003D	01-11-1970		803.00			
TEXACO	1970	8627-T007-004D	01-12-1970		644.00			
TEXACO	1971	8627-T007-006D	01-11-1971		1 097.00		1 097.00	1 097.00
TEXACO	1971	8627-T007-007D	01-11-1971		1 157.00			
TEXACO	1971	8627-T007-002D	30-12-1971		837.00			
TEXACO	1971	8620-T007-005E	29-07-1971		408.00		408.00	408.00
TEXACO	1972	8627-T007-011D	01-01-1972		837.00			
TEXACO	1973	8620-T007-007E	22-08-1973		1 873.00			
TEXACO	1974	8624-T007-011E	26-11-1974		1 565.00			
TEXACO	1978	8624-T021-004E	18-06-1978		250.00			
TEXACO	1978	8627-T021-001D	03-03-1978		322.00			
TEXACO	1980	8624-T021-006E	28-11-1980		426.00			
TEXACO	1981	8624-T021-008E	07-07-1981		409.00			
UNOCAL	1974	8627-U003-001E	30-06-1974		19 320.00			
WESTCOAST	1976	8627-W002-001	30-09-1971				3 861.00	3 861.00
WESTCOAST	1976	8627-W002-002	31-10-1972		8 027.00		8 027.00	8 027.00
WESTERN DECALTA	1969	8637-W006-001	30-04-1970					
WESTERN GEOPHYSICAL	1984	8624-W013-002P	01-09-1984		1 078.00			
WESTERN GEOPHYSICAL	1985	8624-W013-004P	10-07-1985		647.00			
WESTERN GEOPHYSICAL	1985	8624-W013-005P	18-03-1985		1 754.00			

WESTERN NEWFOUNDLAND

Operator	Year	Report	Y.M.D. Finished	Spark	Km Reflection	Km Refraction	Gravimetric	Magnetic
BHP	1991	8924-B058-001E	15-09-1991		1 414.00			
CANADIAN HOMESTEAD	1971	8624-C022-001E	25-11-1971		180.00			
CANADIAN RESERVE	1971	8624-C012-001E	06-10-1971		1 461.00			
CATALINA	1969	8624-C015-001P	14-10-1969		1 955.00			
GOLDEN EAGLE	1977	8620-G022-001E	10-10-1977		90.00	15.00		
GOLDEN EAGLE	1983	8624-G022-002E	25-10-1983		757.00			
GULF	1971	8627-G001-002D	30-05-1971		656.00			
GULF	1973	8620-G001-001E	23-11-1973		2 170.00		2 170.00	2 170.00
HUDSON'S BAY	1974	8627-H007-002E	20-08-1974		1 145.00		579.00	579.00
HUNT	1991	8924-H028-002E	22-09-1991		492.00			
HUNT	1992	8924-H028-003E	14-08-1992		217.00			
HUNT	1995	8926-H028-001E	22-05-1995					
MOBIL	1971	8624-M003-007E	22-11-1971		906.00			
MOBIL	1973	8624-M003-017E	02-07-1973		302.00	3.00	302.00	
MOBIL	1991	8924-M003-001E	29-08-1991		2 327.00			
PARISH, WILLIAM H	1970	8639-P010-001E	26-09-1970					
PETRO-CANADA	1981	8624-P028-025E	10-12-1981		1 462.00		1 461.00	1 461.00
SHELL	1973	8624-S006-015E	22-10-1973		90.00			
TALISMAN	1995	8924-T057-001E	11-08-1995		717.00			
TESHMONT	1974	8631-T019-001E	16-08-1974					
TEXACO	1969	8624-T007-004E	09-10-1969		628.00			
TEXACO	1970	8624-T007-006E	14-10-1970		1 133.00			
TEXACO	1971	8620-T007-005E	29-07-1971		408.00		408.00	408.00
TEXACO	1973	8620-T007-007E	22-08-1973		1 873.00			
TEXACO	1974	8624-T007-011E	26-11-1974		1 565.00			
VOYAGER	1971	8624-V001-001E	22-10-1971		180.00			
WESTERN ATLAS	1991	8924-W015-002P	30-08-1991		85.00			

GRAND BANKS SOUTH (S. OF 46N)

Operator	Year	Report	Y.M.D. Finished	Spark	Km Reflection	Km Refraction	Gravimetric	Magnetic
ALTANA	1975	8624-A003-001E	21-05-1975		124.00			
ALTANA	1975	8627-A003-001D	30-05-1975		121.00		21 229.00	16 511.00
AMOCO	1964	8620-A004-001E	20-11-1964		10 649.00			
AMOCO	1964	8620-A004-002E	20-11-1964					
AMOCO	1964	8621-A004-001E	07-11-1964					18 503.00
AMOCO	1965	8620-A004-003E	27-08-1965		9 519.00			
AMOCO	1965	8631-A004-001E	14-09-1965					
AMOCO	1965	8631-A004-002E	18-07-1965					
AMOCO	1967	8620-A004-004E	01-11-1967		8 519.00			
AMOCO	1967	8624-A004-001E	03-11-1967					
AMOCO	1968	8624-A004-003E	12-10-1968		7 834.00			
AMOCO	1969	8624-A004-005E	15-09-1969		1 149.00			
AMOCO	1969	8631-A004-003E	10-10-1969					
AMOCO	1970	8624-A004-006E	02-10-1970		4 727.00			
AMOCO	1971	8627-A004-002D	22-03-1972		371.00			
AMOCO	1971	8627-A004-004D	22-03-1972		259.00			
AMOCO	1971	8624-A004-008E	09-06-1971		1 205.00			2 410.00
AMOCO	1971	8624-A004-009E	09-06-1971		1 205.00			
AMOCO	1971	8624-A004-010E	23-08-1971		819.00			
AMOCO	1972	8624-A004-011E	08-09-1972		4 024.00	282.00		
AMOCO	1972	8624-A004-012E	01-10-1972		256.00			
AMOCO	1972	8627-A004-006D	09-04-1974		612.00			
AMOCO	1972	8627-A004-007D	09-04-1974		630.00			
AMOCO	1973	8620-A004-006E	01-08-1973		8 128.00		1 203.00	5 047.00
AMOCO	1974	8624-A004-017E	09-11-1974		4 280.00		3 572.00	983.00
AMOCO	1974	8624-A004-016E	04-07-1974		984.00		984.00	984.00
AMOCO	1974	8630-A004-001E						
AMOCO	1987	8933-A004-001E	14-09-1987		1 984.00			
AMOCO	1987	8933-A004-002E	24-09-1987					
AMOCO	1988	8933-A004-003E	25-09-1988					
ANCO	1975	8627-A006-003D	01-05-1975				25 743.00	25 743.00
ANCO	1975	8627-A006-004D	01-05-1975				19 307.00	19 307.00
ANCO	1976	8627-A006-005D	01-03-1976		1 447.00			
AQUA TERRA	1973	8627-A014-001P	31-12-1974				50 818.00	65 337.00
AQUITAINE	1972	8624-A011-002E	18-09-1972		397.00			397.00
AQUITAINE	1973	8627-A011-005D	10-07-1973		758.00			
AQUITAINE	1975	8633-A011-002E	23-04-1976					
ATCO	1981	8624-A025-001E	24-09-1981		373.00			

GRAND BANKS SOUTH (S. OF 46N)

Operator	Year	Report	Y.M.D. Finished	Spark	Km Reflection	Km Refraction	Gravimetric	Magnetic
ATCO	1981	8624-A025-002E	29-12-1981		166.00			
AUSTIN	1972	8630-A012-002P	30-12-1972					
AUSTIN	1973	8624-A012-001E	07-10-1973		56.00			
B P	1972	8635-B003-002D	30-12-1972					
B P	1974	8635-B003-003D	10-08-1974					
B P	1989	8930-B003-001E	31-07-1989					
BOW VALLEY	1970	8624-B011-001E	03-11-1970		584.00			
BOW VALLEY	1971	8620-B011-001E	02-11-1971		160.00			
BOW VALLEY	1971	8627-B011-001D	12-11-1971		1 738.00			
BOW VALLEY	1974	8627-B011-002D	01-02-1974		576.00		15 100.00	11 745.00
BOW VALLEY	1974	8624-B011-002E	23-11-1974		241.00			
BOW VALLEY	1975	8627-B011-003D	01-09-1975		1 585.00			
CANADA NORTHWEST	1974	8627-C025-001D	30-11-1974				21 229.00	16 511.00
CANADA NORTHWEST	1974	8620-C025-001E	24-11-1974		104.00		104.00	104.00
CANADA TRUST COMPANY	1969	8637-C032-001E	30-12-1969					
CANADIAN EXPORT	1970	8635-C002-001E	30-12-1970					
CANADIAN INDUSTRIAL	1971	8620-C006-001E	27-10-1971		311.00			302.00
CANADIAN INDUSTRIAL	1973	8627-C006-002D	05-11-1973		1 438.00			
CANADIAN INDUSTRIAL	1975	8624-C006-001E	17-05-1975		563.00			
CANADIAN SUPERIOR	1971	8620-C020-003E	24-08-1971		2 452.00		2 261.00	2 261.00
CANADIAN SUPERIOR	1972	8627-C020-001D	29-08-1972		8 223.00			
CANADIAN SUPERIOR	1976	8627-C020-003D	31-12-1976		682.00			
CANADIAN SUPERIOR	1976	8633-C020-001E	30-01-1976					
CANTERRA	1982	8624-C055-002E	03-08-1982		3 734.00			
CANTERRA	1982	8624-C055-001E	17-09-1982		2 917.00			
CANTERRA	1983	8620-C055-001E	07-12-1983		1 717.00		1 717.00	1 717.00
CANTERRA	1984	8621-C055-004E	01-11-1984					11 977.00
CANTERRA	1984	8626-C055-004E	05-05-1984					
CANTERRA	1984	8626-C055-005E	11-09-1984					
CATALINA	1970	8624-C015-002P	02-10-1970		2 433.00			
CATALINA	1971	8620-C015-001P	30-09-1971		5 230.00		5 230.00	5 230.00
CHEVRON	1967	8621-C004-001E	17-01-1967					2 143.00
CHEVRON	1969	8624-C004-001E	03-09-1969		129.00			
CHEVRON	1970	8635-C004-001D	30-12-1970					
CHEVRON	1971	8620-C004-003E	12-10-1971		306.00		306.00	306.00
CHEVRON	1972	8621-C004-002E	14-10-1972					5 411.00
CHEVRON	1972	8627-C004-006D	31-05-1970		265.00			
CHEVRON	1972	8627-C004-005D	05-11-1971		916.00			

GRAND BANKS SOUTH (S. OF 46N)

Operator	Year	Report	Y.M.D. Finished	Spark	Km Reflection	Km Refraction	Gravimetric	Magnetic
CHEVRON	1973	8620-C004-007E	28-06-1973		983.00		1 134.00	1 134.00
CHEVRON	1974	8620-C004-008E	23-06-1976		797.00		892.00	892.00
CHEVRON	1979	8626-C004-003E	04-05-1979					
CHEVRON	1981	8624-C004-008E	16-07-1981		1 328.00			
CHEVRON	1981	8624-C004-012E	03-09-1981		160.00			
DIGICON	1970	8624-D001-002P	01-12-1970		2 245.00			
DIGICON	1971	8624-D001-003P	20-12-1971		3 375.00			
DIGICON	1972	8624-D001-004P	27-07-1972		1 347.00			
DOME	1970	8624-D003-001E	02-07-1970		629.00			
EASTCAN	1973	8622-E002-001E	23-09-1973				1 113.00	
EDCON	1985	8622-E011-001P	30-07-1985				2 346.00	
ELF OIL	1964	8621-E004-001E	12-11-1964					7 300.00
ELF OIL	1967	8624-E004-001E	16-08-1967		1 098.00	133.00		
ELF OIL	1967	8624-E004-002E	16-08-1967		1 097.00			
ELF OIL	1969	8624-E004-003E	03-09-1969		1 287.00			
ELF OIL	1970	8620-E004-001E	12-06-1970		1 170.00			1 170.00
ELF OIL	1971	8624-E004-004E	16-10-1971		208.00			
ELF OIL	1973	8624-E004-005E	18-07-1973		216.00			
ELF OIL	1975	8627-E004-007D	21-01-1975		364.00			
GECO GEOPHYSICAL GEOPHYSICAL SERVICE	1995	8924-G026-001P	27-09-1995					
GEOPHYSICAL SERVICE	1971	8620-G005-001P	05-11-1971		13 148.00		8 636.00	8 636.00
GEOPHYSICAL SERVICE	1972	8620-G005-004P	02-12-1972		10 849.00		10 849.00	10 849.00
GEOPHYSICAL SERVICE	1980	8620-G005-011P	15-05-1980		2 286.00			
GEOPHYSICAL SERVICE	1982	8620-G005-012P	17-04-1981		3 715.00		3 715.00	3 715.00
GEOPHYSICAL SERVICE	1982	8624-G005-003P	20-12-1982		3 466.00		1 264.00	
GEOPHYSICAL SERVICE	1982	8624-G005-001P	19-05-1982		3 788.00		1 244.00	910.00
GEOPHYSICAL SERVICE	1982	8624-G005-002P	08-05-1982		7 433.00		2 472.00	1 054.00
GEOPHYSICAL SERVICE	1984	8624-G005-009P	18-04-1984		3 906.00		2 883.00	2 109.00
GEOPHYSICAL SERVICE	1985	8624-G005-011P	06-07-1986					
GEOPHYSICAL SERVICE	1986	8624-G005-011P	06-07-1986					
GULF	1973	8620-G001-002E	30-11-1973		1 657.00		1 657.00	1 657.00
GULF	1974	8627-G001-003D	01-12-1973		93.00			
GULF	1974	8627-G001-004D	01-12-1973		809.00			
GULF	1980	8624-G001-001E	24-11-1980		1 133.00		920.00	920.00
GULF	1981	8624-G001-002E	09-06-1981		1 261.00		1 261.00	
HIBERNIA MANAGEMENT	1991	8924-H029-001E	05-10-1991		132.00			
HIBERNIA MANAGEMENT	1994	8926-H029-002E	10-10-1994					
HUDSON'S BAY	1981	8624-H007-013E	04-08-1981		371.00			

GRAND BANKS SOUTH (S. OF 46N)

Operator	Year	Report	Y.M.D. Finished	Spark	Km Reflection	Km Refraction	Gravimetric	Magnetic
HUSKY	1981	8624-H006-002E	18-12-1981		1 975.00		1 134.00	1 106.00
HUSKY	1981	8624-H006-003E	14-11-1981		595.00		337.00	589.00
HUSKY	1982	8624-H006-001E	29-06-1982		2 064.00		2 033.00	2 033.00
HUSKY	1982	8620-H006-004E	23-05-1982		3 194.00		3 139.00	3 139.00
HUSKY	1982	8620-H006-005E	09-06-1982		2 373.00		1 742.00	1 742.00
HUSKY	1984	8624-H006-009E	23-10-1984		2 385.00		2 182.00	1 413.00
HUSKY	1984	8624-H006-006E	23-10-1984		3 634.00		3 120.00	1 072.00
HUSKY	1984	8626-H006-004E	23-09-1984					
HUSKY	1984	8626-H006-005E	26-08-1984					
HUSKY	1984	8626-H006-006E	30-08-1984					
HUSKY	1984	8626-H006-007E	30-09-1984					
HUSKY	1984	8626-H006-008E	23-09-1984					
HUSKY	1985	8626-H006-012E	20-10-1985					
HUSKY	1985	8626-H006-011E	21-10-1985					
HUSKY	1985	8626-H006-013E	27-10-1985					
HUSKY	1985	8624-H006-011E	24-08-1985		394.00		380.00	380.00
HUSKY	1988	8926-H006-003E	08-07-1988	N				
HUSKY	1988	8926-H006-002E	30-06-1988	N				
HUSKY	1995	8924-H006-001E	25-09-1995					
ICG	1982	8620-J008-006E	23-09-1982		2 359.00		2 359.00	2 359.00
ICG	1982	8620-J008-003E	03-09-1982		2 789.00		2 789.00	2 789.00
IMPERIAL	1973	8620-J001-003E	28-05-1973		153.00		153.00	153.00
IMPERIAL	1975	8620-J001-005E	29-10-1975		3 316.00		2 228.00	2 228.00
IMPERIAL	1976	8620-J001-006E	31-08-1976		6 183.00		2 261.00	2 261.00
IMPERIAL	1976	8630-J001-001E	30-12-1976					
IMPERIAL	1977	8620-J001-007E	15-10-1977		1 241.00		1 241.00	1 241.00
IMPERIAL	1978	8627-J001-001D	01-05-1978					
IMPERIAL	1978	8627-J001-002E	01-05-1978		10 650.00			
IMPERIAL	1978	8626-J001-001E	11-12-1978					
IMPERIAL	1979	8626-J001-002E	24-04-1979					
IMPERIAL	1979	8626-J001-003E	02-07-1979					
IMPERIAL	1979	8620-J001-009E	08-11-1979		2 463.00		3 041.00	3 041.00
IMPERIAL	1980	8620-J001-010E	13-10-1980		5 975.00			
IMPERIAL	1980	8627-J001-003D	30-12-1980		4 963.00		4 963.00	4 963.00
IMPERIAL	1980	8626-J001-004E	31-07-1980					
IMPERIAL	1981	8624-J001-002E	03-10-1981		2 896.00		2 896.00	2 896.00
IMPERIAL	1984	8624-J001-003E	22-04-1984		143.00			
IMPERIAL	1984	8624-J001-004E	23-09-1984		2 214.00			

GRAND BANKS SOUTH (S. OF 46N)

Operator	Year	Report	Y.M.D. Finished	Spark	Km Reflection	Km Refraction	Gravimetric	Magnetic
IMPERIAL	1984	8626-J001-006E	09-10-1984					
IMPERIAL	1985	8626-J001-007E	21-09-1985					
IMPERIAL	1990	8924-J001-001E	07-08-1990					
KERR & ASSOCIATES	1983	8631-K006-001P	31-03-1983					
LOCHIEL	1972	8627-L003-001D	31-10-1972		2 333.00			
MCDERMOTT, J RAY	1970	8635-M013-001E	30-12-1970					
MOBIL	1966	8620-M003-004E	15-09-1966		3 446.00			2 347.00
MOBIL	1967	8620-M003-005E	25-09-1967		4 101.00		9 914.00	10 064.00
MOBIL	1968	8620-M003-007E	24-09-1968		7 958.00	64.00	12 014.00	11 522.00
MOBIL	1970	8624-M003-003E	09-10-1970		973.00			
MOBIL	1971	8624-M003-005E	22-09-1971		10 737.00			10 737.00
MOBIL	1971	8624-M003-008E	08-07-1971		605.00			
MOBIL	1971	8624-M003-006E	22-09-1971		9 778.00			10 791.00
MOBIL	1971	8624-M003-009E	10-08-1971		1 134.00			
MOBIL	1971	8627-M003-002	05-10-1971		1 530.00			
MOBIL	1971	8627-M003-001	28-11-1970		1 120.00			
MOBIL	1972	8627-M003-004	02-10-1972		153.00			
MOBIL	1972	8620-M003-012E	17-08-1972					
MOBIL	1972	8620-M003-013E	17-08-1972					
MOBIL	1972	8624-M003-013E	30-08-1972		2 511.00			
MOBIL	1973	8620-M003-018E	13-12-1973		1 391.00			
MOBIL	1973	8620-M003-020E	20-10-1973		430.00		430.00	430.00
MOBIL	1973	8620-M003-017E	28-07-1973		2 317.00			
MOBIL	1973	8627-M003-005	01-03-1973		713.00			
MOBIL	1973	8627-M003-006	01-03-1973		246.00			
MOBIL	1974	8620-M003-021E	25-07-1974		2 809.00			
MOBIL	1975	8627-M003-016	01-08-1975		2 212.00			
MOBIL	1975	8627-M003-012	30-12-1975		1 080.00			
MOBIL	1975	8627-M003-013	31-07-1975		1 672.00			
MOBIL	1975	8627-M003-014	31-03-1975		4 550.00			
MOBIL	1975	8627-M003-015	01-08-1975		467.00			
MOBIL	1975	8624-M003-026E	22-07-1975		1 110.00			
MOBIL	1978	8624-M003-031E	10-10-1978		878.00			
MOBIL	1979	8624-M003-032E	30-08-1979		1 376.00		1 260.00	1 260.00
MOBIL	1979	8624-M003-034E	29-11-1979		768.00			
MOBIL	1979	8626-M003-002E	09-02-1980					
MOBIL	1980	8626-M003-004E	24-07-1980					
MOBIL	1980	8626-M003-007E	14-11-1980					

GRAND BANKS SOUTH (S. OF 46N)

Operator	Year	Report	Y.M.D. Finished	Spark	Km Reflection	Km Refraction	Gravimetric	Magnetic
MOBIL	1980	8626-M003-005E	19-07-1980					
MOBIL	1980	8624-M003-036E	22-09-1980					
MOBIL	1980	8624-M003-037E	15-12-1980		2 022.00		1 929.00	1 929.00
MOBIL	1980	8631-M003-003E	20-05-1980					
MOBIL	1981	8624-M003-038E	06-08-1981		3 093.00		2 544.00	2 571.00
MOBIL	1981	8624-M003-039E	14-10-1981		2 304.00		507.00	578.00
MOBIL	1981	8624-M003-040E	22-09-1981					
MOBIL	1981	8626-M003-008E	20-07-1981					
MOBIL	1981	8626-M003-009E	02-08-1981					
MOBIL	1982	8626-M003-010E	12-06-1982					
MOBIL	1982	8626-M003-011E	15-03-1982					
MOBIL	1982	8626-M003-017E	09-12-1982					
MOBIL	1982	8626-M003-014E	03-06-1982					
MOBIL	1982	8624-M003-046E	06-09-1982		2 768.00			
MOBIL	1982	8624-M003-042E	14-01-1982		83.00			
MOBIL	1983	8624-M003-048E	26-08-1983		3 482.00			
MOBIL	1983	8626-M003-022E	13-09-1983					
MOBIL	1983	8626-M003-019E	20-03-1983					
MOBIL	1983	8626-M003-021E	12-07-1983					
MOBIL	1983	8626-M003-018E	21-03-1983					
MOBIL	1984	8624-M003-050E	07-08-1984		682.00			
MOBIL	1986	8627-M003-019E	30-03-1986					
MOBIL	1987	8926-M003-002E	19-09-1987	Y				
NORCEN	1984	8632-N005-002E	30-12-1984					
NORCEN	1984	8627-N005-001E	10-11-1984					
NORCEN	1985	8632-N005-003E	01-06-1985					
NORCEN	1985	8632-N005-004E	01-06-1985					
NORTHCOR	1983	8624-N010-001E	26-11-1983		5 928.00			
NORTHCOR	1984	8624-N010-002E	27-06-1984		2 567.00			
NORTHCOR	1984	8627-N010-001E	15-08-1984					
NORTHCOR	1985	8626-N010-001E	25-09-1985					
NORTHERN OIL	1967	8624-N003-001E	01-09-1967		574.00			
NORTHERN OIL	1972	8624-N003-002E	23-10-1972		334.00			
NORTHERN OIL	1973	8627-N003-002D	28-05-1973		402.00			
PACIFIC	1971	8624-P011-001E	13-06-1971		555.00		555.00	555.00
PACIFIC	1973	8627-P011-001D	13-04-1973		220.00			
PACIFIC	1974	8627-P011-004D	01-03-1974				2 413.00	2 413.00
PACIFIC	1975	8624-P011-002E	03-10-1975		737.00		737.00	737.00

GRAND BANKS SOUTH (S. OF 46N)

Operator	Year	Report	Y.M.D. Finished	Spark	Km Reflection	Km Refraction	Gravimetric	Magnetic
PANCANADIAN	1981	8624-P003-001E	16-12-1981		1 246.00			
PANCANADIAN	1985	8624-P003-002E	26-06-1985		1 483.00			
PAREX	1985	8627-P049-001D			10 863.00			
PETRO-CANADA	1980	8624-P028-004E	05-06-1980		716.00		711.00	711.00
PETRO-CANADA	1981	8624-P028-017E	13-11-1981		238.00			
PETRO-CANADA	1981	8624-P028-014E	19-01-1981		339.00			
PETRO-CANADA	1981	8624-P028-005E	04-02-1981		661.00		644.00	644.00
PETRO-CANADA	1981	8624-P028-006E	04-02-1981		669.00			
PETRO-CANADA	1981	8624-P028-007E	25-02-1981		996.00		376.00	
PETRO-CANADA	1981	8624-P028-024E	23-11-1981		333.00			
PETRO-CANADA	1981	8624-P028-025E	10-12-1981		1 462.00		1 461.00	1 461.00
PETRO-CANADA	1981	8624-P028-019E	15-08-1981		279.00		279.00	279.00
PETRO-CANADA	1981	8624-P028-020E	22-08-1981		638.00		638.00	638.00
PETRO-CANADA	1981	8624-P028-021E	31-08-1981		312.00		312.00	312.00
PETRO-CANADA	1981	8624-P028-022E	31-08-1981		566.00		566.00	566.00
PETRO-CANADA	1981	8624-P028-023E	28-10-1981		2 291.00			
PETRO-CANADA	1981	8626-P028-003E	29-07-1981					
PETRO-CANADA	1981	8626-P028-004E	29-07-1981					
PETRO-CANADA	1981	8626-P028-005E	31-07-1981					
PETRO-CANADA	1982	8624-P028-047E	11-07-1982		219.00			
PETRO-CANADA	1982	8624-P028-048E	02-11-1982		82.00			
PETRO-CANADA	1982	8624-P028-054E	29-10-1982		57.00			
PETRO-CANADA	1982	8624-P028-038E	27-06-1982		1 083.00		1 073.00	426.00
PETRO-CANADA	1982	8624-P028-039E	04-07-1982		460.00			
PETRO-CANADA	1982	8624-P028-040E	04-07-1982		500.00			
PETRO-CANADA	1982	8624-P028-032E	19-07-1982		657.00			
PETRO-CANADA	1983	8624-P028-058E	20-09-1983		248.00			
PETRO-CANADA	1983	8624-P028-059E	09-10-1983		774.00			
PETRO-CANADA	1983	8624-P028-064E	13-10-1983		199.00			
PETRO-CANADA	1983	8624-P028-066E	10-11-1983		431.00			
PETRO-CANADA	1984	8624-P028-070E	06-12-1984					
PETRO-CANADA	1984	8626-P028-017E	23-12-1984					
PETRO-CANADA	1984	8626-P028-018E	23-12-1984					
PETRO-CANADA	1984	8626-P028-019E	28-01-1984					
PETRO-CANADA	1984	8626-P028-020E	25-11-1984					
PETRO-CANADA	1985	8626-P028-021E	27-10-1985					
PETRO-CANADA	1985	8626-P028-022E	09-11-1985					
PETRO-CANADA	1985	8624-P028-075E	14-06-1985		538.00			

GRAND BANKS SOUTH (S. OF 46N)

Operator	Year	Report	Y.M.D. Finished	Spark	Km Reflection	Km Refraction	Gravimetric	Magnetic
PETRO-CANADA	1985	8624-P028-076E	24-06-1985		637.00			
PETRO-CANADA	1985	8624-P028-077E	15-07-1985		1 781.00			
PETRO-CANADA	1985	8624-P028-078E	25-09-1985		1 323.00			
PETRO-CANADA	1985	8624-P028-079E	27-08-1985		1 733.00			
PETRO-CANADA	1988	8924-P028-001E	05-08-1988					
PETRO-CANADA	1988	8926-P028-001E	22-05-1988	Y				
PETRO-CANADA	1988	8926-P028-002E	10-06-1988					
PETRO-CANADA	1988	8926-P028-003E	10-06-1988					
PETRO-CANADA	1995	8924-P028-003E	26-09-1995		40.00			
ROBERTSON RESEARCH	1979	8632-R005-005P	30-12-1979					
ROBERTSON RESEARCH	1982	8633-R005-002E	30-04-1982					
ROBERTSON RESEARCH	1984	8632-R005-006P	30-06-1984					
ROBERTSON RESEARCH	1985	8632-R005-007P	01-11-1985					
SEISCAN DELTA	1972	8620-S024-001P	31-10-1972		8 027.00		8 027.00	8 027.00
SHELL	1971	8624-S006-007E	06-11-1971		8 563.00			
SHELL	1971	8627-S006-002D	30-12-1971		792.00			
SHELL	1971	8627-S006-003D	05-11-1971		4 132.00		4 132.00	4 132.00
SHELL	1980	8626-S006-002E	02-08-1980					
SIEBENS	1971	8624-S001-001E	20-06-1971		444.00			
SOCIETE QUEBECOISE D'INITIAT	1983	8620-S014-008E	03-07-1983		23 453.00			
SOCIETE QUEBECOISE D'INITIAT	1983	8620-S014-010E	09-06-1983		3 015.00			
SUN	1971	8627-S008-002D	05-11-1971		805.00		805.00	805.00
SUN	1971	8627-S008-001D	30-12-1971		1 343.00			
TEXACO	1969	8624-T007-004E	09-10-1969		628.00			
TEXACO	1970	8624-T007-006E	14-10-1970		1 133.00			
TEXACO	1970	8627-T007-004D	01-12-1970		644.00			
TEXACO	1971	8624-T007-008E	11-02-1971		161.00			
TEXACO	1971	8620-T007-005E	29-07-1971		408.00		408.00	408.00
TEXACO	1972	8627-T007-011D	01-01-1972		837.00			
TEXACO	1973	8620-T007-007E	22-08-1973		1 873.00			
TEXACO	1973	8620-T007-008E	20-12-1973		728.00		975.00	911.00
TEXACO	1974	8624-T007-011E	26-11-1974		1 565.00			
TEXACO	1974	8624-T007-009E	26-10-1974		225.00		225.00	
TEXACO	1976	8624-T007-014E	30-09-1976		354.00			
TEXACO	1977	8624-T007-018E	05-10-1977		190.00			
TEXACO	1977	8624-T007-017E	05-10-1977		322.00			
TEXACO	1981	8624-T021-005E	15-04-1981		64.00			
TEXACO	1983	8624-T021-009E	21-07-1983		171.00			

GRAND BANKS SOUTH (S. OF 46N)

Operator	Year	Report	Y.M.D. Finished	Spark	Km Reflection	Km Refraction	Gravimetric	Magnetic
TEXACO	1988	8926-T054-001E	27-10-1988					
TRANSALTA	1973	8624-T013-002E	05-12-1973		383.00			
VOYAGER	1971	8620-V001-001E	24-08-1971		280.00			
WESTCOAST	1976	8627-W002-002	31-10-1972		8 027.00		8 027.00	8 027.00
WESTERN DECALTA	1969	8637-W006-001	30-04-1970					
WESTERN DECALTA	1976	8627-W006-005	30-01-1976		3 419.00			

GRAND BANKS NORTH (N. OF 46N)

Operator	Year	Report	Y.M.D. Finished	Spark	Km Reflection	Km Refraction	Gravimetric	Magnetic
ALTANA	1975	8624-A003-001E	21-05-1975		124.00			
ALTANA	1975	8627-A003-001D	30-05-1975		121.00		21 229.00	16 511.00
AMOCO	1964	8620-A004-002E	20-11-1964					
AMOCO	1964	8620-A004-001E	20-11-1964		10 649.00			
AMOCO	1964	8621-A004-001E	07-11-1964					18 503.00
AMOCO	1965	8620-A004-003E	27-08-1965		9 519.00			
AMOCO	1965	8631-A004-001E	14-09-1965					
AMOCO	1965	8631-A004-002E	18-07-1965					
AMOCO	1967	8620-A004-004E	01-11-1967		8 519.00			
AMOCO	1967	8624-A004-001E	03-11-1967					
AMOCO	1968	8624-A004-003E	12-10-1968		7 834.00			
AMOCO	1969	8624-A004-005E	15-09-1969		1 149.00			
AMOCO	1969	8631-A004-003E	10-10-1969					
AMOCO	1970	8624-A004-006E	02-10-1970		4 727.00			
AMOCO	1971	8627-A004-002D	22-03-1972		371.00			
AMOCO	1971	8627-A004-004D	22-03-1972		259.00			
AMOCO	1971	8624-A004-010E	23-08-1971		819.00			
AMOCO	1971	8624-A004-009E	09-06-1971		1 205.00			
AMOCO	1971	8624-A004-008E	09-06-1971		1 205.00			2 410.00
AMOCO	1972	8624-A004-011E	08-09-1972		4 024.00	282.00		
AMOCO	1972	8624-A004-012E	01-10-1972		256.00			
AMOCO	1972	8627-A004-006D	09-04-1974		612.00			
AMOCO	1972	8627-A004-007D	09-04-1974		630.00			
AMOCO	1973	8620-A004-006E	01-08-1973		8 128.00		1 203.00	5 047.00
AMOCO	1974	8624-A004-016E	04-07-1974		984.00		984.00	984.00
AMOCO	1974	8624-A004-017E	09-11-1974		4 280.00		3 572.00	983.00
AMOCO	1974	8630-A004-001E						
AMOCO	1987	8933-A004-002E	24-09-1987					
AMOCO	1987	8933-A004-001E	14-09-1987		1 984.00			
AMOCO	1988	8933-A004-003E	25-09-1988					
ANCO	1975	8627-A006-004D	01-05-1975				19 307.00	19 307.00
ANCO	1975	8627-A006-003D	01-05-1975				25 743.00	25 743.00
ANCO	1976	8627-A006-005D	01-03-1976		1 447.00			
AQUA TERRA	1973	8627-A014-001P	31-12-1974				50 818.00	65 337.00
AQUITAINE	1972	8624-A011-002E	18-09-1972		397.00			397.00
AQUITAINE	1973	8627-A011-005D	10-07-1973		758.00			
AQUITAINE	1975	8633-A011-002E	23-04-1976					
ATCO	1981	8624-A025-001E	24-09-1981		373.00			

GRAND BANKS NORTH (N. OF 46N)

Operator	Year	Report	Y.M.D. Finished	Spark	Km Reflection	Km Refraction	Gravimetric	Magnetic
ATCO	1981	8624-A025-002E	29-12-1981		166.00			
AUSTIN	1972	8630-A012-002P	30-12-1972					
AUSTIN	1973	8624-A012-001E	07-10-1973		56.00			
B P	1972	8635-B003-002D	30-12-1972					
B P	1974	8635-B003-003D	10-08-1974					
B P	1989	8930-B003-001E	31-07-1989					
BOW VALLEY	1970	8624-B011-001E	03-11-1970		584.00			
BOW VALLEY	1971	8620-B011-001E	02-11-1971		160.00			
BOW VALLEY	1971	8627-B011-001D	12-11-1971		1 738.00			
BOW VALLEY	1974	8627-B011-002D	01-02-1974		576.00		15 100.00	11 745.00
BOW VALLEY	1974	8624-B011-002E	23-11-1974		241.00			
BOW VALLEY	1975	8627-B011-003D	01-09-1975		1 585.00			
CANADA NORTHWEST	1974	8627-C025-001D	30-11-1974				21 229.00	16 511.00
CANADA NORTHWEST	1974	8620-C025-001E	24-11-1974		104.00		104.00	104.00
CANADA TRUST COMPANY	1969	8637-C032-001E	30-12-1969					
CANADIAN EXPORT	1970	8635-C002-001E	30-12-1970					
CANADIAN INDUSTRIAL	1971	8620-C006-001E	27-10-1971		311.00			302.00
CANADIAN INDUSTRIAL	1973	8627-C006-002D	05-11-1973		1 438.00			
CANADIAN INDUSTRIAL	1975	8624-C006-001E	17-05-1975		563.00			
CANADIAN SUPERIOR	1971	8620-C020-003E	24-08-1971		2 452.00		2 261.00	2 261.00
CANADIAN SUPERIOR	1972	8627-C020-001D	29-08-1972		8 223.00			
CANADIAN SUPERIOR	1976	8627-C020-003D	31-12-1976		682.00			
CANADIAN SUPERIOR	1976	8633-C020-001E	30-01-1976					
CANTERRA	1982	8624-C055-001E	17-09-1982		2 917.00			
CANTERRA	1982	8624-C055-002E	03-08-1982		3 734.00			
CANTERRA	1983	8620-C055-001E	07-12-1983		1 717.00		1 717.00	1 717.00
CANTERRA	1984	8621-C055-004E	01-11-1984					11 977.00
CANTERRA	1984	8626-C055-005E	11-09-1984					
CANTERRA	1984	8626-C055-004E	05-05-1984					
CATALINA	1970	8624-C015-002P	02-10-1970		2 433.00			
CATALINA	1971	8620-C015-001P	30-09-1971		5 230.00		5 230.00	5 230.00
CHEVRON	1967	8621-C004-001E	17-01-1967					2 143.00
CHEVRON	1969	8624-C004-001E	03-09-1969		129.00			
CHEVRON	1970	8635-C004-001D	30-12-1970					
CHEVRON	1971	8620-C004-003E	12-10-1971		306.00		306.00	306.00
CHEVRON	1972	8621-C004-002E	14-10-1972					5 411.00
CHEVRON	1972	8627-C004-006D	31-05-1970		265.00			
CHEVRON	1972	8627-C004-005D	05-11-1971		916.00			

GRAND BANKS NORTH (N. OF 46N)

Operator	Year	Report	Y.M.D. Finished	Spark	Km Reflection	Km Refraction	Gravimetric	Magnetic
CHEVRON	1973	8620-C004-007E	28-06-1973		983.00		1 134.00	1 134.00
CHEVRON	1974	8620-C004-008E	23-06-1976		797.00		892.00	892.00
CHEVRON	1979	8626-C004-003E	04-05-1979					
CHEVRON	1981	8624-C004-008E	16-07-1981		1 328.00			
CHEVRON	1981	8624-C004-012E	03-09-1981		160.00			
CHEVRON	1998	8926-C004-002E	27-10-1998		4 203.00			
DIGICON	1970	8624-D001-002P	01-12-1970		2 245.00			
DIGICON	1971	8624-D001-003P	20-12-1971		3 375.00			
DIGICON	1972	8624-D001-004P	27-07-1972		1 347.00			
DOME	1970	8624-D003-001E	02-07-1970		629.00			
EASTCAN	1973	8622-E002-001E	23-09-1973				1 113.00	
EDCON	1985	8622-E011-001P	30-07-1985				2 346.00	
ELF OIL	1964	8621-E004-001E	12-11-1964					7 300.00
ELF OIL	1967	8624-E004-002E	16-08-1967		1 097.00			
ELF OIL	1967	8624-E004-001E	16-08-1967		1 098.00	133.00		
ELF OIL	1969	8624-E004-003E	03-09-1969		1 287.00			
ELF OIL	1970	8620-E004-001E	12-06-1970		1 170.00			1 170.00
ELF OIL	1971	8624-E004-004E	16-10-1971		208.00			
ELF OIL	1973	8624-E004-005E	18-07-1973		216.00			
ELF OIL	1975	8627-E004-007D	21-01-1975		364.00			
GECO GEOPHYSICAL	1995	8924-G026-001P	27-09-1995					
GEOPHYSICAL SERVICE	1971	8620-G005-001P	05-11-1971		13 148.00		8 636.00	8 636.00
GEOPHYSICAL SERVICE	1972	8620-G005-004P	02-12-1972		10 849.00		10 849.00	10 849.00
GEOPHYSICAL SERVICE	1980	8620-G005-011P	15-05-1980		2 286.00			
GEOPHYSICAL SERVICE	1982	8620-G005-012P	17-04-1981		3 715.00		3 715.00	3 715.00
GEOPHYSICAL SERVICE	1982	8624-G005-001P	19-05-1982		3 788.00		1 244.00	910.00
GEOPHYSICAL SERVICE	1982	8624-G005-003P	20-12-1982		3 466.00		1 264.00	
GEOPHYSICAL SERVICE	1982	8624-G005-002P	08-05-1982		7 433.00		2 472.00	1 054.00
GEOPHYSICAL SERVICE	1984	8624-G005-009P	18-04-1984		3 906.00		2 883.00	2 109.00
GEOPHYSICAL SERVICE	1985	8624-G005-011P	06-07-1986					
GEOPHYSICAL SERVICE	1986	8624-G005-011P	06-07-1986					
GEOPHYSICAL SERVICE	1998	8924-G005-002P	04-08-1998		5 162.00			
GULF	1973	8620-G001-002E	30-11-1973		1 657.00		1 657.00	1 657.00
GULF	1974	8627-G001-004D	01-12-1973		809.00			
GULF	1974	8627-G001-003D	01-12-1973		93.00			
GULF	1980	8624-G001-001E	24-11-1980		1 133.00		920.00	920.00
GULF	1981	8624-G001-002E	09-06-1981		1 261.00		1 261.00	
GULF	1998	8924-G033-001E	01-10-1998		7 478.00			

GRAND BANKS NORTH (N. OF 46N)

Operator	Year	Report	Y.M.D. Finished	Spark	Km Reflection	Km Refraction	Gravimetric	Magnetic
HIBERNIA MANAGEMENT	1991	8924-H029-001E	05-10-1991		132.00			
HIBERNIA MANAGEMENT	1994	8926-H029-002E	10-10-1994					
HUDSON'S BAY	1981	8624-H007-013E	04-08-1981		371.00			
HUSKY	1981	8624-H006-003E	14-11-1981		595.00		337.00	589.00
HUSKY	1981	8624-H006-002E	18-12-1981		1 975.00		1 134.00	1 106.00
HUSKY	1982	8624-H006-001E	29-06-1982		2 064.00		2 033.00	2 033.00
HUSKY	1982	8620-H006-004E	23-05-1982		3 194.00		3 139.00	3 139.00
HUSKY	1982	8620-H006-005E	09-06-1982		2 373.00		1 742.00	1 742.00
HUSKY	1984	8624-H006-009E	23-10-1984		2 385.00		2 182.00	1 413.00
HUSKY	1984	8624-H006-006E	23-10-1984		3 634.00		3 120.00	1 072.00
HUSKY	1984	8626-H006-007E	30-09-1984					
HUSKY	1984	8626-H006-005E	26-08-1984					
HUSKY	1984	8626-H006-006E	30-08-1984					
HUSKY	1984	8626-H006-004E	23-09-1984					
HUSKY	1984	8626-H006-008E	23-09-1984					
HUSKY	1985	8626-H006-012E	20-10-1985					
HUSKY	1985	8626-H006-011E	21-10-1985					
HUSKY	1985	8626-H006-013E	27-10-1985					
HUSKY	1985	8624-H006-011E	24-08-1985		394.00		380.00	380.00
HUSKY	1988	8926-H006-003E	08-07-1988	N				
HUSKY	1988	8926-H006-002E	30-06-1988	N				
HUSKY	1995	8924-H006-001E	25-09-1995					
ICG	1982	8620-J008-006E	23-09-1982		2 359.00		2 359.00	2 359.00
ICG	1982	8620-J008-003E	03-09-1982		2 789.00		2 789.00	2 789.00
IMPERIAL	1973	8620-J001-003E	28-05-1973		153.00		153.00	153.00
IMPERIAL	1975	8620-J001-005E	29-10-1975		3 316.00		2 228.00	2 228.00
IMPERIAL	1976	8620-J001-006E	31-08-1976		6 183.00		2 261.00	2 261.00
IMPERIAL	1976	8630-J001-001E	30-12-1976					
IMPERIAL	1977	8620-J001-007E	15-10-1977		1 241.00		1 241.00	1 241.00
IMPERIAL	1978	8627-J001-002E	01-05-1978		10 650.00			
IMPERIAL	1978	8627-J001-001D	01-05-1978					
IMPERIAL	1978	8626-J001-001E	11-12-1978					
IMPERIAL	1979	8626-J001-002E	24-04-1979					
IMPERIAL	1979	8626-J001-003E	02-07-1979					
IMPERIAL	1979	8620-J001-009E	08-11-1979		2 463.00		3 041.00	3 041.00
IMPERIAL	1980	8620-J001-010E	13-10-1980		5 975.00			
IMPERIAL	1980	8627-J001-003D	30-12-1980		4 963.00		4 963.00	4 963.00
IMPERIAL	1980	8626-J001-004E	31-07-1980					

GRAND BANKS NORTH (N. OF 46N)

Operator	Year	Report	Y.M.D. Finished	Spark	Km Reflection	Km Refraction	Gravimetric	Magnetic
IMPERIAL	1981	8624-J001-002E	03-10-1981		2 896.00		2 896.00	2 896.00
IMPERIAL	1984	8624-J001-004E	23-09-1984		2 214.00			
IMPERIAL	1984	8624-J001-003E	22-04-1984		143.00			
IMPERIAL	1984	8626-J001-006E	09-10-1984					
IMPERIAL	1985	8626-J001-007E	21-09-1985					
IMPERIAL	1990	8924-J001-001E	07-08-1990					
KERR & ASSOCIATES	1983	8631-K006-001P	31-03-1983					
LOCHIEL	1972	8627-L003-001D	31-10-1972		2 333.00			
MCDERMOTT, J RAY	1970	8635-M013-001E	30-12-1970					
MOBIL	1966	8620-M003-004E	15-09-1966		3 446.00			2 347.00
MOBIL	1967	8620-M003-005E	25-09-1967		4 101.00		9 914.00	10 064.00
MOBIL	1968	8620-M003-007E	24-09-1968		7 958.00	64.00	12 014.00	11 522.00
MOBIL	1970	8624-M003-003E	09-10-1970		973.00			
MOBIL	1971	8624-M003-005E	22-09-1971		10 737.00			10 737.00
MOBIL	1971	8624-M003-008E	08-07-1971		605.00			
MOBIL	1971	8624-M003-009E	10-08-1971		1 134.00			
MOBIL	1971	8624-M003-006E	22-09-1971		9 778.00			10 791.00
MOBIL	1971	8627-M003-002	05-10-1971		1 530.00			
MOBIL	1971	8627-M003-001	28-11-1970		1 120.00			
MOBIL	1972	8627-M003-004	02-10-1972		153.00			
MOBIL	1972	8620-M003-013E	17-08-1972					
MOBIL	1972	8620-M003-012E	17-08-1972					
MOBIL	1972	8624-M003-013E	30-08-1972		2 511.00			
MOBIL	1973	8620-M003-017E	28-07-1973		2 317.00			
MOBIL	1973	8620-M003-018E	13-12-1973		1 391.00			
MOBIL	1973	8620-M003-020E	20-10-1973		430.00		430.00	430.00
MOBIL	1973	8627-M003-006	01-03-1973		246.00			
MOBIL	1973	8627-M003-005	01-03-1973		713.00			
MOBIL	1974	8620-M003-021E	25-07-1974		2 809.00			
MOBIL	1975	8627-M003-016	01-08-1975		2 212.00			
MOBIL	1975	8627-M003-015	01-08-1975		467.00			
MOBIL	1975	8627-M003-013	31-07-1975		1 672.00			
MOBIL	1975	8627-M003-014	31-03-1975		4 550.00			
MOBIL	1975	8627-M003-012	30-12-1975		1 080.00			
MOBIL	1975	8624-M003-026E	22-07-1975		1 110.00			
MOBIL	1978	8624-M003-031E	10-10-1978		878.00			
MOBIL	1979	8624-M003-032E	30-08-1979		1 376.00		1 260.00	1 260.00
MOBIL	1979	8624-M003-034E	29-11-1979		768.00			

GRAND BANKS NORTH (N. OF 46N)

Operator	Year	Report	Y.M.D. Finished	Spark	Km Reflection	Km Refraction	Gravimetric	Magnetic
MOBIL	1979	8626-M003-002E	09-02-1980					
MOBIL	1980	8626-M003-004E	24-07-1980					
MOBIL	1980	8626-M003-005E	19-07-1980					
MOBIL	1980	8626-M003-007E	14-11-1980					
MOBIL	1980	8624-M003-036E	22-09-1980					
MOBIL	1980	8624-M003-037E	15-12-1980		2 022.00		1 929.00	1 929.00
MOBIL	1980	8631-M003-003E	20-05-1980					
MOBIL	1981	8624-M003-038E	06-08-1981		3 093.00		2 544.00	2 571.00
MOBIL	1981	8624-M003-040E	22-09-1981					
MOBIL	1981	8624-M003-039E	14-10-1981		2 304.00		507.00	578.00
MOBIL	1981	8626-M003-009E	02-08-1981					
MOBIL	1981	8626-M003-008E	20-07-1981					
MOBIL	1982	8626-M003-010E	12-06-1982					
MOBIL	1982	8626-M003-011E	15-03-1982					
MOBIL	1982	8626-M003-017E	09-12-1982					
MOBIL	1982	8626-M003-014E	03-06-1982					
MOBIL	1982	8624-M003-046E	06-09-1982		2 768.00			
MOBIL	1982	8624-M003-042E	14-01-1982		83.00			
MOBIL	1983	8624-M003-048E	26-08-1983		3 482.00			
MOBIL	1983	8626-M003-019E	20-03-1983					
MOBIL	1983	8626-M003-018E	21-03-1983					
MOBIL	1983	8626-M003-021E	12-07-1983					
MOBIL	1983	8626-M003-022E	13-09-1983					
MOBIL	1984	8624-M003-050E	07-08-1984		682.00			
MOBIL	1986	8627-M003-019E	30-03-1986					
MOBIL	1987	8926-M003-002E	19-09-1987	Y				
MOBIL	1998	8924-M003-003E	29-07-1998		5 691.00			
NORCEN	1984	8627-N005-001E	10-11-1984					
NORCEN	1984	8632-N005-002E	30-12-1984					
NORCEN	1985	8632-N005-003E	01-06-1985					
NORCEN	1985	8632-N005-004E	01-06-1985					
NORTHCOR	1983	8624-N010-001E	26-11-1983		5 928.00			
NORTHCOR	1984	8624-N010-002E	27-06-1984		2 567.00			
NORTHCOR	1984	8627-N010-001E	15-08-1984					
NORTHCOR	1985	8626-N010-001E	25-09-1985					
NORTHERN OIL	1967	8624-N003-001E	01-09-1967		574.00			
NORTHERN OIL	1972	8624-N003-002E	23-10-1972		334.00			
NORTHERN OIL	1973	8627-N003-002D	28-05-1973		402.00			

GRAND BANKS NORTH (N. OF 46N)

Operator	Year	Report	Y.M.D. Finished	Spark	Km Reflection	Km Refraction	Gravimetric	Magnetic
PACIFIC	1971	8624-P011-001E	13-06-1971		555.00		555.00	555.00
PACIFIC	1973	8627-P011-001D	13-04-1973		220.00			
PACIFIC	1974	8627-P011-004D	01-03-1974				2 413.00	2 413.00
PACIFIC	1975	8624-P011-002E	03-10-1975		737.00		737.00	737.00
PANCANADIAN	1981	8624-P003-001E	16-12-1981		1 246.00			
PANCANADIAN	1985	8624-P003-002E	26-06-1985		1 483.00			
PAREX	1985	8627-P049-001D			10 863.00			
PETRO-CANADA	1980	8624-P028-004E	05-06-1980		716.00		711.00	711.00
PETRO-CANADA	1981	8624-P028-007E	25-02-1981		996.00		376.00	
PETRO-CANADA	1981	8624-P028-006E	04-02-1981		669.00			
PETRO-CANADA	1981	8624-P028-005E	04-02-1981		661.00		644.00	644.00
PETRO-CANADA	1981	8624-P028-014E	19-01-1981		339.00			
PETRO-CANADA	1981	8624-P028-017E	13-11-1981		238.00			
PETRO-CANADA	1981	8624-P028-023E	28-10-1981		2 291.00			
PETRO-CANADA	1981	8624-P028-021E	31-08-1981		312.00		312.00	312.00
PETRO-CANADA	1981	8624-P028-022E	31-08-1981		566.00		566.00	566.00
PETRO-CANADA	1981	8624-P028-020E	22-08-1981		638.00		638.00	638.00
PETRO-CANADA	1981	8624-P028-019E	15-08-1981		279.00		279.00	279.00
PETRO-CANADA	1981	8624-P028-025E	10-12-1981		1 462.00		1 461.00	1 461.00
PETRO-CANADA	1981	8624-P028-024E	23-11-1981		333.00			
PETRO-CANADA	1981	8626-P028-004E	29-07-1981					
PETRO-CANADA	1981	8626-P028-003E	29-07-1981					
PETRO-CANADA	1981	8626-P028-005E	31-07-1981					
PETRO-CANADA	1982	8624-P028-048E	02-11-1982		82.00			
PETRO-CANADA	1982	8624-P028-047E	11-07-1982		219.00			
PETRO-CANADA	1982	8624-P028-054E	29-10-1982		57.00			
PETRO-CANADA	1982	8624-P028-032E	19-07-1982		657.00			
PETRO-CANADA	1982	8624-P028-040E	04-07-1982		500.00			
PETRO-CANADA	1982	8624-P028-039E	04-07-1982		460.00			
PETRO-CANADA	1982	8624-P028-038E	27-06-1982		1 083.00		1 073.00	426.00
PETRO-CANADA	1983	8624-P028-058E	20-09-1983		248.00			
PETRO-CANADA	1983	8624-P028-066E	10-11-1983		431.00			
PETRO-CANADA	1983	8624-P028-064E	13-10-1983		199.00			
PETRO-CANADA	1983	8624-P028-059E	09-10-1983		774.00			
PETRO-CANADA	1984	8624-P028-070E	06-12-1984					
PETRO-CANADA	1984	8626-P028-017E	23-12-1984					
PETRO-CANADA	1984	8626-P028-018E	23-12-1984					
PETRO-CANADA	1984	8626-P028-020E	25-11-1984					

GRAND BANKS NORTH (N. OF 46N)

Operator	Year	Report	Y.M.D. Finished	Spark	Km Reflection	Km Refraction	Gravimetric	Magnetic
PETRO-CANADA	1984	8626-P028-019E	28-01-1984					
PETRO-CANADA	1985	8626-P028-022E	09-11-1985					
PETRO-CANADA	1985	8626-P028-021E	27-10-1985					
PETRO-CANADA	1985	8624-P028-075E	14-06-1985		538.00			
PETRO-CANADA	1985	8624-P028-078E	25-09-1985		1 323.00			
PETRO-CANADA	1985	8624-P028-076E	24-06-1985		637.00			
PETRO-CANADA	1985	8624-P028-077E	15-07-1985		1 781.00			
PETRO-CANADA	1985	8624-P028-079E	27-08-1985		1 733.00			
PETRO-CANADA	1988	8924-P028-001E	05-08-1988					
PETRO-CANADA	1988	8926-P028-001E	22-05-1988	Y				
PETRO-CANADA	1988	8926-P028-002E	10-06-1988					
PETRO-CANADA	1988	8926-P028-003E	10-06-1988					
PETRO-CANADA	1995	8924-P028-003E	26-09-1995		40.00			
PETRO-CANADA	1998	8924-P028-006E	14-08-1998		48 150.00			
PETRO-CANADA	1998	8924-P028-007E	19-06-1998		215.00			
ROBERTSON RESEARCH	1979	8632-R005-005P	30-12-1979					
ROBERTSON RESEARCH	1982	8633-R005-002E	30-04-1982					
ROBERTSON RESEARCH	1984	8632-R005-006P	30-06-1984					
ROBERTSON RESEARCH	1985	8632-R005-007P	01-11-1985					
SEISCAN DELTA	1972	8620-S024-001P	31-10-1972		8 027.00		8 027.00	8 027.00
SHELL	1971	8624-S006-007E	06-11-1971		8 563.00			
SHELL	1971	8627-S006-002D	30-12-1971		792.00			
SHELL	1971	8627-S006-003D	05-11-1971		4 132.00		4 132.00	4 132.00
SHELL	1980	8626-S006-002E	02-08-1980					
SIEBENS	1971	8624-S001-001E	20-06-1971		444.00			
SOCIETE QUEBECOISE D'INIAT	1983	8620-S014-010E	09-06-1983		3 015.00			
SOCIETE QUEBECOISE D'INIAT	1983	8620-S014-008E	03-07-1983		23 453.00			
SUN	1971	8627-S008-001D	30-12-1971		1 343.00			
SUN	1971	8627-S008-002D	05-11-1971		805.00		805.00	805.00
TEXACO	1969	8624-T007-004E	09-10-1969		628.00			
TEXACO	1970	8624-T007-006E	14-10-1970		1 133.00			
TEXACO	1970	8627-T007-004D	01-12-1970		644.00			
TEXACO	1971	8624-T007-008E	11-02-1971		161.00			
TEXACO	1971	8620-T007-005E	29-07-1971		408.00		408.00	408.00
TEXACO	1972	8627-T007-011D	01-01-1972		837.00			
TEXACO	1973	8620-T007-007E	22-08-1973		1 873.00			
TEXACO	1973	8620-T007-008E	20-12-1973		728.00		975.00	911.00
TEXACO	1974	8624-T007-009E	26-10-1974		225.00		225.00	

GRAND BANKS NORTH (N. OF 46N)

Operator	Year	Report	Y.M.D. Finished	Spark	Km Reflection	Km Refraction	Gravimetric	Magnetic
TEXACO	1974	8624-T007-011E	26-11-1974		1 565.00			
TEXACO	1976	8624-T007-014E	30-09-1976		354.00			
TEXACO	1977	8624-T007-018E	05-10-1977		190.00			
TEXACO	1977	8624-T007-017E	05-10-1977		322.00			
TEXACO	1981	8624-T021-005E	15-04-1981		64.00			
TEXACO	1983	8624-T021-009E	21-07-1983		171.00			
TEXACO	1988	8926-T054-001E	27-10-1988					
TRANSALTA	1973	8624-T013-002E	05-12-1973		383.00			
VOYAGER	1971	8620-V001-001E	24-08-1971		280.00			
WESTCOAST	1976	8627-W002-002	31-10-1972		8 027.00		8 027.00	8 027.00
WESTERN DECALTA	1969	8637-W006-001	30-04-1970					
WESTERN DECALTA	1976	8627-W006-005	30-01-1976		3 419.00			

NORTHEAST NEWFOUNDLAND

Operator	Year	Report	Y.M.D. Finished	Spark	Km Reflection	Km Refraction	Gravimetric	Magnetic
ACROLL	1972	8627-A002-001D	04-07-1972		531.00		531.00	531.00
AMOCO	1971	8627-A004-003D	22-03-1972		1 118.00			
AMOCO	1972	8627-A004-008D	11-09-1971		1 140.00			
ANCO	1971	8627-A006-001D	07-09-1971		959.00			
ANCO	1974	8627-A006-002D	30-09-1971				5 144.00	5 322.00
ANCO	1975	8627-A006-007D	19-09-1972					
ANCO	1976	8627-A006-006D	01-02-1976					
AQUA TERRA	1977	8627-A014-005P	31-12-1977				11 111.00	11 111.00
B P	1972	8620-B003-001E	18-10-1972		5 028.00		3 583.00	3 583.00
B P	1972	8620-B003-002E	16-10-1972					
B P	1973	8620-B003-003E	01-11-1973		2 721.00	174.00	1 682.00	
B P	1973	8627-B003-002D	17-08-1973		3 458.00			
B P	1973	8640-B003-003E	24-09-1973					
B P	1974	8631-B003-002E	30-06-1974				70.00	
B P	1975	8627-B003-003D	02-02-1975					
B P	1975	8620-B003-005E	10-11-1975		2 130.00		2 065.00	
B P	1979	8627-B003-005E	30-07-1979					
B P	1981	8624-B003-007E	24-10-1981		4 763.00			
B P	1982	8624-B003-008E	15-05-1982		68.00			
B P	1982	8624-B003-009E	01-09-1982		3 456.00			
B P	1983	8620-B003-008E	05-10-1983		2 747.00		2 747.00	2 747.00
B P	1984	8626-B003-002E	30-09-1984					
CANADA TRUST COMPANY	1969	8637-C032-001E	30-12-1969					
CANADIAN EXPORT	1970	8635-C002-001E	30-12-1970					
CANADIAN INDUSTRIAL	1971	8620-C006-001E	27-10-1971		311.00			302.00
CANADIAN INDUSTRIAL	1971	8627-C006-001D	28-11-1971		644.00			
CANADIAN INDUSTRIAL	1975	8624-C006-001E	17-05-1975		563.00			
CATALINA	1969	8624-C015-001P	14-10-1969		1 955.00			
CHEVRON	1979	8624-C004-004E	26-12-1979		766.00			
CHEVRON	1980	8624-C004-005E	14-09-1980		3 800.00			
EASTCAN	1974	8620-E002-001E	20-10-1974		3 663.00		3 663.00	3 663.00
EASTCAN	1975	8620-E002-002E	16-09-1975		3 830.00		3 177.00	3 830.00
GEOCHEM LABORATORIES	1978	8633-G018-001P	09-09-1978					
GEOPHYSICAL SERVICE	1971	8620-G005-001P	05-11-1971		13 148.00		8 636.00	8 636.00
GEOPHYSICAL SERVICE	1972	8620-G005-004P	02-12-1972		10 849.00		10 849.00	10 849.00
GEOPHYSICAL SERVICE	1973	8620-G005-005P	15-11-1973		4 576.00		4 576.00	4 576.00
GEOPHYSICAL SERVICE	1980	8620-G005-011P	15-05-1980		2 286.00			
GEOPHYSICAL SERVICE	1982	8620-G005-012P	17-04-1981		3 715.00		3 715.00	3 715.00

NORTHEAST NEWFOUNDLAND

Operator	Year	Report	Y.M.D. Finished	Spark	Km Reflection	Km Refraction	Gravimetric	Magnetic
GEOPHYSICAL SERVICE	1982	8624-G005-002P	08-05-1982		7 433.00		2 472.00	1 054.00
GEOPHYSICAL SERVICE	1982	8624-G005-001P	19-05-1982		3 788.00		1 244.00	910.00
GEOPHYSICAL SERVICE	1982	8624-G005-005P	20-12-1982		6 874.00			
GEOPHYSICAL SERVICE	1984	8624-G005-009P	18-04-1984		3 906.00		2 883.00	2 109.00
GULF	1971	8627-G001-001D	28-11-1971		1 448.00			
HOUSTON OILS	1971	8627-H009-001D	01-10-1971		1 046.00		1 045.00	1 045.00
HOUSTON OILS	1974	8627-H009-003D	30-03-1975				6 757.00	
HOUSTON OILS	1974	8624-H009-001E	20-11-1974		250.00		250.00	250.00
HOUSTON OILS	1975	8627-H009-004D	30-03-1975		1 146.00		3 216.00	3 216.00
HOUSTON OILS	1975	8627-H009-005D	30-03-1975				185.00	185.00
HOUSTON OILS	1975	8627-H009-006D	30-03-1975		513.00			
HOUSTON OILS	1975	8627-H009-002D	30-03-1975		1 302.00			
HUDSON'S BAY	1976	8627-H007-007D	01-08-1976		192.00			
HUSKY	1973	8627-H006-001D	15-11-1973		1 929.00		1 930.00	1 930.00
HUSKY	1973	8627-H006-002D	15-11-1973		1 929.00		1 930.00	1 930.00
ICG	1982	8620-J008-005E	06-10-1982		1 245.00		1 245.00	1 245.00
IMPERIAL	1972	8620-J001-001E	14-10-1972		10 494.00		10 489.00	10 489.00
IMPERIAL	1973	8620-J001-002E	01-10-1973		7 991.00		7 991.00	7 991.00
IMPERIAL	1974	8620-J001-004E	08-11-1974		4 728.00		6 479.00	6 479.00
IMPERIAL	1976	8620-J001-006E	31-08-1976		6 183.00		2 261.00	2 261.00
IMPERIAL	1978	8620-J001-008E	18-10-1978		1 507.00		784.00	784.00
IMPERIAL	1980	8620-J001-010E	13-10-1980		5 975.00			
IMPERIAL	1981	8624-J001-002E	03-10-1981		2 896.00		2 896.00	2 896.00
MOBIL	1969	8639-M003-001E	30-08-1969					
MOBIL	1971	8620-M003-011E	09-09-1971		452.00		452.00	452.00
MOBIL	1972	8627-M003-003	16-12-1972		705.00		705.00	705.00
MOBIL	1973	8620-M003-019E	05-11-1973		676.00		676.00	
MOBIL	1975	8627-M003-017	01-08-1975		1 030.00			
MOBIL	1975	8624-M003-027E	19-07-1975		1 170.00			
MOBIL	1976	8624-M003-029E	03-07-1976		425.00		425.00	
NORCEN	1984	8632-N005-001E	01-01-1985					
OSEC	1973	8624-O008-001E	18-11-1973		218.00		218.00	
PETRO-CANADA	1981	8624-P028-018E	12-08-1981		277.00		277.00	277.00
PETRO-CANADA	1981	8624-P028-012E	08-01-1981		504.00		504.00	
PETRO-CANADA	1981	8624-P028-013E	14-01-1981		530.00		530.00	
PETRO-CANADA	1982	8624-P028-041E	15-06-1982		632.00		632.00	584.00
PETRO-CANADA	1983	8624-P028-061E	23-09-1983		916.00			
ROBERTSON RESEARCH	1982	8633-R005-002E	30-04-1982					

NORTHEAST NEWFOUNDLAND

Operator	Year	Report	Y.M.D. Finished	Spark	Km Reflection	Km Refraction	Gravimetric	Magnetic
SEISCAN DELTA	1972	8620-S024-001P	31-10-1972		8 027.00		8 027.00	8 027.00
SHELL	1971	8627-S006-003D	05-11-1971		4 132.00		4 132.00	4 132.00
SHELL	1972	8627-S006-001D	05-02-1972		337.00			
SHELL	1972	8624-S006-010E	09-08-1972		4 223.00			
SHELL	1973	8624-S006-014E	01-10-1973		3 244.00			
SHELL	1973	8627-S006-006D	24-09-1973		385.00			
SHELL	1974	8620-S006-003E	28-10-1974		572.00			
SHELL	1975	8624-S006-016E	19-07-1975		560.00	183.00		
SHELL	1975	8624-S006-017E	11-08-1975		1 618.00			
SHELL	1981	8624-S006-029E	07-12-1981		2 961.00			
SHELL	1984	8624-S006-044E	01-12-1984		1 498.00			
SHELL	1985	8624-S006-049E	02-09-1985		384.00			
SPARTAN AERO	1972	8621-S017-001P	19-09-1972					40 225.00
TENNECO	1966	8621-T009-001E	23-12-1966					16 269.00
TENNECO	1967	8621-T009-002E	27-11-1967					6 701.00
TEXACO	1973	8620-T007-009E	13-09-1973		509.00		477.00	477.00
TEXACO	1973	8620-T007-010E	20-11-1973			822.00	820.00	820.00
TEXACO	1977	8624-T021-002E	16-06-1977		1 488.00			
TROY	1972	8637-T003-001E	30-08-1972					
WESTERN DECALTA	1969	8637-W006-001	30-04-1970					
WESTERN DECALTA	1971	8627-W006-001	05-10-1971		805.00			
WESTERN DECALTA	1974	8620-W006-002	13-11-1974		291.00		291.00	291.00
WESTERN DECALTA	1975	8620-W006-003	14-11-1975		1 024.00		1 024.00	1 024.00
WESTERN DECALTA	1975	8627-W006-004	31-12-1975		562.00			

LABRADOR OFFSHORE

Operator	Year	Report	Y.M.D. Finished	Spark	Km Reflection	Km Refraction	Gravimetric	Magnetic
AMOCO	1977	8627-A004-017D	13-02-1977		806.00			
AQUA TERRA	1975	8627-A014-003P	31-07-1975				59 774.00	59 774.00
AQUA TERRA	1977	8627-A014-005P	31-12-1977				11 111.00	11 111.00
AQUITAINE	1970	8624-A011-001E	24-10-1970		169.00			
AQUITAINE	1972	8620-A011-001E	30-09-1972		652.00			548.00
AQUITAINE	1973	8627-A011-003D	19-09-1971		55.00			
AQUITAINE	1973	8627-A011-006D	04-09-1971					
AQUITAINE	1973	8633-A011-001E	30-12-1973					
AQUITAINE	1975	8620-A011-002E	20-10-1975		964.00		964.00	964.00
AQUITAINE	1975	8624-A011-003E	18-09-1975		577.00		577.00	577.00
AQUITAINE	1976	8624-A011-004E	07-10-1976		2 248.00		2 247.00	2 247.00
AQUITAINE	1977	8620-A011-003E	27-09-1977		718.00		718.00	718.00
AQUITAINE	1977	8627-A011-008D	01-05-1977					
AQUITAINE	1977	8634-A011-001E	09-09-1977					
AQUITAINE	1977	8634-A011-002E	09-09-1977					
AQUITAINE	1978	8632-A011-001E	03-03-1981					
AQUITAINE	1979	8639-A011-001E	30-04-1981					
AQUITAINE	1979	8626-A011-002E	30-07-1979					
AQUITAINE	1982	8634-A011-004E	01-12-1982					
AQUITAINE	1984	8634-A011-003E	01-08-1984					
B P	1971	8627-B003-001D	05-11-1971		3 458.00		3 459.00	3 459.00
B P	1972	8620-B003-002E	16-10-1972					
B P	1972	8620-B003-001E	18-10-1972		5 028.00		3 583.00	3 583.00
B P	1973	8620-B003-003E	01-11-1973		2 721.00	174.00	1 682.00	
B P	1974	8620-B003-004E	08-11-1974		816.00		816.00	816.00
B P	1974	8631-B003-003E	17-09-1974					
B P	1975	8631-B003-004E	02-09-1975					
B P	1975	8620-B003-005E	10-11-1975		2 130.00		2 065.00	
B P	1975	8627-B003-004D	17-02-1975					
B P	1975	8624-B003-001E	29-07-1975		35.00			
B P	1976	8624-B003-002E	25-06-1976		942.00		922.00	
B P	1976	8631-B003-005E	12-10-1976					
B P	1977	8620-B003-006E	27-06-1977		793.00		794.00	
B P	1978	8620-B003-007E	26-09-1978		452.00			
B P	1979	8627-B003-005E	30-07-1979					
B P	1980	8624-B003-005E	14-10-1980		2 872.00		1 426.00	
B P	1981	8624-B003-007E	24-10-1981		4 763.00			
CANADA TRUST COMPANY	1969	8637-C032-001E	30-12-1969					

LABRADOR OFFSHORE

Operator	Year	Report	Y.M.D. Finished	Spark	Km Reflection	Km Refraction	Gravimetric	Magnetic
CANADIAN EXPORT	1970	8624-C002-001E	25-10-1970		168.00			
CANADIAN EXPORT	1974	8627-C002-001D	01-05-1974		1 062.00			
CANADIAN MINERALS & RESOUR	1974	8627-C018-001D	28-02-1974		47.00			
CANTERRA	1982	8626-C055-001E	05-10-1982					
CANTERRA	1983	8626-C055-003E	14-07-1983					
CATALINA	1969	8624-C015-001P	14-10-1969		1 955.00			
CATALINA	1971	8620-C015-001P	30-09-1971		5 230.00		5 230.00	5 230.00
CATALINA	1972	8620-C015-002P	14-09-1972		716.00		716.00	716.00
CHEVRON	1978	8624-C004-003E	27-10-1978		881.00		840.00	
CHEVRON	1978	8626-C004-002E	28-07-1978					
CHEVRON	1979	8626-C004-004E	12-07-1979					
CHEVRON	1988	8924-C004-001E	06-08-1988		78.00			
COMPAGNIE GENERALE DE GEO	1973	8624-C010-001P	27-10-1973		1 939.00			
DARLING	1972	8637-D002-001E	30-12-1972					
DOME	1982	8624-D003-002E	17-10-1982		426.00			
EASTCAN	1972	8624-E002-001E	24-09-1972		3 068.00	39.00		1 065.00
EASTCAN	1972	8624-E002-002E	29-08-1972		250.00			
EASTCAN	1972	8627-E002-001D	01-10-1972		1 179.00			
EASTCAN	1973	8624-E002-003E	24-09-1973		2 649.00	9.00	1 113.00	2 169.00
EASTCAN	1973	8626-E002-001E	21-09-1973					
EASTCAN	1973	8625-E002-001E	07-09-1973			515.00		
EASTCAN	1973	8639-E002-001E	16-08-1973					
EASTCAN	1974	8639-E002-002E	26-08-1974					
EASTCAN	1974	8624-E002-004E	17-08-1974		77.00			
EASTCAN	1974	8627-E002-004D	15-03-1974					
EASTCAN	1974	8620-E002-001E	20-10-1974		3 663.00		3 663.00	3 663.00
EASTCAN	1975	8620-E002-002E	16-09-1975		3 830.00		3 177.00	3 830.00
EASTCAN	1975	8639-E002-003E	27-06-1975					
EASTCAN	1976	8640-E002-008E	15-08-1975					
EASTCAN	1976	8631-E002-001E	25-09-1976					
EASTCAN	1976	8621-E002-001E	22-08-1976					7 019.00
EASTCAN	1976	8624-E002-006E	20-09-1976		7 938.00		7 938.00	
EASTCAN	1976	8626-E002-002E	02-08-1976					
EASTCAN	1976	8626-E002-003E	02-08-1976					
EASTCAN	1977	8624-E002-007E	28-09-1977		7 942.00		6 420.00	
EASTCAN	1978	8624-E002-008E	15-09-1978		7 442.00			
EASTCAN	1978	8626-E002-004E	22-08-1978					
EASTCAN	1979	8626-E002-005E	24-07-1979					

LABRADOR OFFSHORE

Operator	Year	Report	Y.M.D. Finished	Spark	Km Reflection	Km Refraction	Gravimetric	Magnetic
EASTCAN	1979	8624-E002-009E	31-08-1979		2 148.00			
GEOCHEM LABORATORIES	1980	8633-G018-002P	30-03-1980					
GEOPHYSICAL SERVICE	1971	8620-G005-001P	05-11-1971		13 148.00		8 636.00	8 636.00
GEOPHYSICAL SERVICE	1971	8620-G005-002P	19-09-1971		963.00			963.00
GEOPHYSICAL SERVICE	1971	8620-G005-003P	30-09-1971		378.00		378.00	378.00
GEOPHYSICAL SERVICE	1973	8620-G005-005P	15-11-1973		4 576.00		4 576.00	4 576.00
GEOPHYSICAL SERVICE	1974	8620-G005-007P	10-11-1974		6 854.00		4 717.00	2 247.00
GEOPHYSICAL SERVICE	1975	8620-G005-009P	15-11-1975		2 294.00		1 996.00	1 924.00
GEOPHYSICAL SERVICE	1982	8624-G005-005P	20-12-1982		6 874.00			
GEOPHYSICAL SERVICE	1982	8624-G005-001P	19-05-1982		3 788.00		1 244.00	910.00
GEOTERREX	1974	8621-G006-001P	26-04-1974					19 882.00
GOVERNMENT OF GERMANY	1977	8620-X001-001E	31-12-1977					
HOUSTON OILS	1975	8627-H009-004D	30-03-1975		1 146.00		3 216.00	3 216.00
HUDSON'S BAY	1971	8620-H007-003E	18-11-1971		2 740.00			
HUDSON'S BAY	1973	8624-H007-005E	27-08-1973		735.00			
HUDSON'S BAY	1975	8624-H007-007E	02-08-1975		140.00		140.00	
HUDSON'S BAY	1975	8620-H007-005E	30-11-1975		272.00		272.00	272.00
HUDSON'S BAY	1975	8620-H007-006E	21-11-1975		125.00		125.00	125.00
HUDSON'S BAY	1975	8627-H007-004D	01-09-1975				18 051.00	18 051.00
HUDSON'S BAY	1975	8627-H007-005D	01-09-1975				37 439.00	37 550.00
HUDSON'S BAY	1976	8627-H007-008D	30-06-1976		513.00			
HUDSON'S BAY	1976	8627-H007-010D	30-06-1976		253.00			
HUDSON'S BAY	1977	8624-H007-008E	13-07-1977		825.00		825.00	782.00
HUDSON'S BAY	1980	8624-H007-009E	30-12-1980		80.00		83.00	
HUDSON'S BAY	1980	8626-H007-002E	11-09-1980					
IMPERIAL	1972	8620-J001-001E	14-10-1972		10 494.00		10 489.00	10 489.00
IMPERIAL	1973	8620-J001-002E	01-10-1973		7 991.00		7 991.00	7 991.00
IMPERIAL	1974	8620-J001-004E	08-11-1974		4 728.00		6 479.00	6 479.00
IMPERIAL	1975	8620-J001-005E	29-10-1975		3 316.00		2 228.00	2 228.00
IMPERIAL	1976	8620-J001-006E	31-08-1976		6 183.00		2 261.00	2 261.00
IMPERIAL	1977	8620-J001-007E	15-10-1977		1 241.00		1 241.00	1 241.00
IMPERIAL	1979	8620-J001-009E	08-11-1979		2 463.00		3 041.00	3 041.00
IMPERIAL	1979	8626-J001-005E	12-08-1979					
IMPERIAL	1980	8620-J001-010E	13-10-1980		5 975.00			
IMPERIAL	1980	8624-J001-001E	22-11-1980		101.00		80.00	
KENTING	1974	8624-K004-001P	02-11-1974		175.00			
MOBIL	1974	8627-M003-011	30-05-1974		333.00			
MOBIL	1975	8627-M003-012	30-12-1975		1 080.00			

LABRADOR OFFSHORE

Operator	Year	Report	Y.M.D. Finished	Spark	Km Reflection	Km Refraction	Gravimetric	Magnetic
MOBIL	1975	8624-M003-028E	25-09-1975		196.00			
PACIFIC	1975	8624-P011-002E	03-10-1975		737.00		737.00	737.00
PACIFIC	1975	8620-P011-001E	14-11-1975		1 876.00		1 876.00	1 876.00
PADDON HUGHES	1971	8624-P004-001E	23-10-1971		267.00			
PADDON HUGHES	1972	8624-P004-002E	02-10-1972		507.00			
PADDON HUGHES	1972	8627-P004-001D	29-05-1972		576.00			
PADDON HUGHES	1974	8627-P004-002D	05-01-1974		106.00			
PADDON HUGHES	1974	8620-P004-001E	24-09-1974		452.00		252.00	252.00
PADDON HUGHES	1975	8624-P004-003E	28-09-1975		103.00		108.00	108.00
PAN NORTHERN	1971	8624-P006-001E	19-09-1971		83.00			
PATRICK	1972	8637-P009-001E	30-12-1972					
PENNANT-PUMA	1975	8627-P020-001D	20-03-1975		5 310.00			
PENNANT-PUMA	1975	8627-P020-002D	20-03-1975		2 413.00			
PETRO-CANADA	1980	8626-P028-001E	16-09-1980					
PETRO-CANADA	1980	8624-P028-003E	25-12-1980		2 145.00		1 636.00	809.00
PETRO-CANADA	1980	8624-P028-008E	25-11-1980		183.00		183.00	
PETRO-CANADA	1980	8624-P028-009E	25-11-1980		454.00			
PETRO-CANADA	1980	8624-P028-010E	25-11-1980		460.00		343.00	
PETRO-CANADA	1980	8624-P028-011E	03-12-1980		218.00		216.00	
PETRO-CANADA	1980	8621-P028-001E	12-08-1980					1 045.00
PETRO-CANADA	1981	8624-P028-016E	26-07-1981		2 976.00		2 976.00	2 976.00
PETRO-CANADA	1981	8624-P028-026E	01-08-1981		452.00		452.00	452.00
PETRO-CANADA	1981	8624-P028-027E	26-07-1981		36.00		36.00	36.00
PETRO-CANADA	1981	8626-P028-002E	11-08-1981					
PETRO-CANADA	1982	8624-P028-042E	31-08-1982		135.00		135.00	135.00
PETRO-CANADA	1982	8624-P028-043E	12-08-1982		368.00		399.00	399.00
PETRO-CANADA	1982	8624-P028-044E	29-07-1982		469.00			
PETRO-CANADA	1982	8624-P028-037E	01-09-1982		2 546.00		2 546.00	2 546.00
PETRO-CANADA	1982	8636-P028-001E						
PETRO-CANADA	1983	8620-P028-001E	07-10-1983		1 315.00		1 369.00	1 477.00
PETRO-CANADA	1983	8620-P028-002E	23-09-1983		150.00		150.00	150.00
PETRO-CANADA	1984	8627-P028-007E			197.00			
RANGER	1972	8627-R006-001D	30-12-1972		1 189.00			
RANGER	1972	8627-R006-002D	30-12-1972		1 205.00			
ROBERTSON RESEARCH	1982	8633-R005-002E	30-04-1982					
SEISCAN DELTA	1972	8620-S024-001P	31-10-1972		8 027.00		8 027.00	8 027.00
SEISCAN DELTA	1974	8627-S024-001P	10-11-1974		7 757.00			
SHELL	1974	8620-S006-004E	13-10-1974		31.00			

LABRADOR OFFSHORE

Operator	Year	Report	Y.M.D. Finished	Spark	Km Reflection	Km Refraction	Gravimetric	Magnetic
SHENANDOAH	1971	8624-S003-001E	23-10-1971		126.00			
SHENANDOAH	1971	8631-S003-001E	21-01-1972					
TENNECO	1966	8621-T009-001E	23-12-1966					16 269.00
TENNECO	1967	8621-T009-002E	27-11-1967					6 701.00
TENNECO	1967	8631-T009-001E	06-09-1967					
TENNECO	1968	8624-T009-001E	04-10-1968		4 019.00			
TENNECO	1969	8624-T009-002E	18-10-1969		4 000.00			3 987.00
TENNECO	1970	8620-T009-001E	04-10-1970		2 781.00	80.00	2 156.00	2 156.00
TENNECO	1970	8631-T009-002E	13-09-1970					
TENNECO	1971	8620-T009-002E	19-09-1971		1 691.00	50.00		
TESHMONT	1974	8631-T019-002E	08-10-1974					
TEXACO	1974	8624-T007-010E	26-10-1974		293.00			
TEXACO	1975	8624-T007-012E	27-09-1975		249.00		249.00	249.00
TEXACO	1976	8624-T021-001E	19-11-1976		270.00			
TEXACO	1977	8624-T007-016E	15-07-1977		218.00			
TEXACO	1981	8624-T021-007E	04-11-1981		173.00		173.00	
TRIAD	1969	8624-T015-001E	13-08-1969		2 092.00	37.00		
TRICENTROL	1977	8627-T022-001D					18 051.00	18 051.00
WESTCOAST	1973	8627-W002-003	30-12-1973		1 805.00			
WESTCOAST	1976	8627-W002-001	30-09-1971				3 861.00	3 861.00
WESTCOAST	1976	8624-W002-001	26-10-1976		474.00			
WESTERN DECALTA	1969	8637-W006-001	30-04-1970					
WESTERN DECALTA	1971	8625-W006-001	23-10-1971		106.00			
WESTERN DECALTA	1974	8620-W006-001	25-10-1974		356.00		356.00	356.00
WESTERN DECALTA	1975	8627-W006-002	31-12-1975		192.00			
WESTERN DECALTA	1975	8627-W006-003	31-12-1975		111.00			
WESTERN DECALTA	1977	8627-W006-006	30-01-1977		18 050.00			

WESTCOAST OFFSHORE

Operator	Year	Report	Y.M.D. Finished	Spark	Km Reflection	Km Refraction	Gravimetric	Magnetic
AMOCO	1966	8822-A004-001E	14-10-1966					1 411.00
AMOCO	1966	8824-A004-001E	14-10-1966					
TEXACO	1972	8824-T007-003E	12-08-1972		273.00			
UNOCAL	1969	8824-U003-002E	12-12-1969		134.00			

OFFSHORE NEWFOUNDLAND-LABRADOR (CNOBP)

Operator	Year	Report	Y.M.D. Finished	Spark	Km Reflection	Km Refraction	Gravimetric	Magnetic
PETRO-CANADA	1999	8926-P028-007E	31-10-2000		999.00			

APPENDIX 2

RELEASED GEOPHYSICAL/GEOLOGICAL DATA NORTHERN REGION

The attached tabulation identifies the released geophysical/geological data that has been released in the Northern region. In general, seismic sections are available for all projects that were completed since January 1, 1973. For those programs completed in 1972 and earlier, seismic sections are not generally available.

Map 3 identifies the eleven geological areas that have been used for the purpose of locating geophysical/geological programs within the Northern exploration region to the end of 1981.

Map 4 identifies the seven geological areas that have been used since 1982 for geophysical/ geological programs.

YUKON TERRITORY

Operator	Year	Report	Y.M.D. Finished	Spark	Km Reflection	Km Refraction	Gravimetric	Magnetic
AMERADA HESS	1958	001-01-02-58-00	01-08-1958					
AMERADA HESS	1959	001-01-02-59-00	28-09-1959					
AMERADA HESS	1959	001-06-02-59-00						
AMERADA HESS	1959	001-02-02-60-00	30-04-1959					
AMERADA HESS	1960	001-06-02-60-00						
AMERADA HESS	1960	001-06-02-60-00	30-05-1960		535.00			
AMERADA HESS	1960	001-06-02-60-00	30-05-1960		247.00			
AMERADA HESS	1960	001-01-02-60-00	20-09-1960					
AMOCO	1958	060-01-02-58-00	08-09-1958					
AMOCO	1958	060-01-02-59-00	01-09-1958					
AMOCO	1958	060-01-02-59-00	01-09-1958					
AMOCO	1958	060-02-03-58-00	30-06-1958					
AMOCO	1959	060-01-03-59-00	15-08-1959					
AMOCO	1959	060-01-03-59-00	15-08-1959					
AMOCO	1959	060-07-03-59-00	30-09-1959					82.00
AMOCO	1960	060-01-02-60-00	30-11-1960					
AMOCO	1960	060-02-02-60-00	31-12-1960					
AMOCO	1962	060-06-01-61-00	05-10-1962		180.00			
AMOCO	1968	060-01-01-68-00	22-07-1968					
AMOCO	1969	060-06-03-69-00	05-04-1969		64.00			
AMOCO	1970	060-06-06-69-00	01-05-1970		563.00			
AMOCO	1971	060-02-02-71-00	31-10-1971					
AMOCO	1972	060-06-01-72-00	13-09-1972		37.00			
AMOCO	1972	060-01-02-72-00	23-06-1972					
AMOCO	1973	060-06-01-73-00	08-12-1973		37.00			
AMOCO	1973	060-06-04-73-00	08-12-1973		148.00			
AMOCO	1974	060-01-02-74-00	15-09-1974					
ANDERSON	1991	9227-A056-001D						
AQUITAINE	1973	673-01-02-73-00	16-07-1973					
AQUITAINE	1974	673-01-02-74-00	13-01-1974					
AQUITAINE	1974	673-06-02-74-00	07-03-1974		123.00			
ATLANTIC RICHFIELD	1990	9129-A009-001E	19-08-1990				410.00	
ATLANTIC RICHFIELD	1990	9137-A009-001E	30-07-1990					
ATLANTIC RICHFIELD	1991	9137-A009-002E	26-06-1991					
BANFF OIL	1969	216-01-03-69-00	31-08-1969					
BFR GEOPHYSICAL	1995	9229-B059-002E	04-09-1995		38.00			
BRADY, W.B.	1970	688-01-01-68-00	31-03-1970					
BRENNER, ALFRED B.	1973	531-07-01-72-00	21-01-1973					85.00

YUKON TERRITORY

Operator	Year	Report	Y.M.D. Finished	Spark	Km Reflection	Km Refraction	Gravimetric	Magnetic
BULLOCK, D.B.	1970	510-01-02-70-00	01-04-1970					
C&K	1969	560-01-03-69-00	17-05-1969					
CAMAC	1969	706-02-03-69-00	02-05-1969					
CANADA SOUTHERN	1957	352-01-01-57-00	10-06-1957					
CANADA SOUTHERN	1957	352-01-02-57-00	12-09-1957					
CANADA SOUTHERN	1966	352-03-01-66-00	05-04-1966					
CANADA SOUTHERN	1972	352-06-01-72-00	10-03-1972		20.00			
CANADA TRUST COMPANY	1969	682-01-02-69-00	30-06-1969					
CANADA TRUST COMPANY	1969	682-01-03-69-00	15-07-1969					
CANADA TRUST COMPANY	1969	682-02-01-69-00	30-06-1969					
CANADIAN FINA	1972	690-08-02-71-00	31-07-1972				144.00	
CANADIAN FINA	1973	690-06-02-73-00	01-04-1973		20.00			
CANADIAN HOMESTEAD	1967	059-01-01-67-00	30-09-1967					
CANADIAN KEWANEE	1966	250-01-03-66-00	15-10-1966					
CANADIAN KEWANEE	1967	250-01-03-67-00	15-08-1967					
CANADIAN RESERVE	1970	750-01-02-70-00	31-08-1970					
CANADIAN SUPERIOR	1972	025-06-01-72-00	28-03-1972		25.00			
CANADIAN SUPERIOR	1972	025-08-01-72-00	16-08-1972		25.00			
CANDEL	1972	821-06-02-72-00	25-04-1972		555.00			
CANTERRA	1983	9129-C055-001E	14-02-1983		47.00			
CHEVRON	1958	045-01-02-58-00	01-09-1958					
CHEVRON	1959	045-01-02-59-00	08-09-1959					
CHEVRON	1959	045-06-02-59-00	16-07-1959		239.00			
CHEVRON	1960	045-01-02-60-00	08-08-1960					
CHEVRON	1961	045-01-02-61-00	15-06-1961					
CHEVRON	1961	045-06-02-61-00	05-04-1961			191.00		
CHEVRON	1961	045-01-01-61-00	26-07-1961					
CHEVRON	1962	045-01-01-62-00	15-09-1962					
CHEVRON	1962	045-06-01-62-00	01-06-1962		239.00			
CHEVRON	1963	045-01-02-62-00	08-01-1963					
CHEVRON	1964	045-01-01-64-00	02-09-1964					
CHEVRON	1965	045-01-02-65-00	05-09-1965					
CHEVRON	1965	045-06-02-65-00	29-06-1965		41.00			
CHEVRON	1966	045-01-02-66-00	31-08-1966					
CHEVRON	1969	045-01-02-69-00	13-08-1969					
CHEVRON	1970	045-01-02-70-00	29-07-1970					
CHEVRON	1970	045-06-02-70-00						
CHEVRON	1970	045-06-02-70-00						

YUKON TERRITORY

Operator	Year	Report	Y.M.D. Finished	Spark	Km Reflection	Km Refraction	Gravimetric	Magnetic
CHEVRON	1971	045-06-02-71-00	08-08-1971		2 830.00			
CHEVRON	1971	045-08-02-70-00	08-08-1971				368.00	
CHEVRON	1971	045-08-02-70-00	08-08-1971				368.00	
CHEVRON	1971	045-01-02-71-00	31-08-1971					
CHEVRON	1972	045-01-02-72-00	18-06-1972					
CHEVRON	1972	045-06-02-72-00						
CHEVRON	1991	9137-C004-001E	30-07-1991					
CLARCAN	1971	839-06-02-71-00	17-12-1971		57.00			
COLUMBIA GAS	1978	556-06-04-78-00	24-09-1978		43.00			
CONWEST	1971	814-06-03-70-00	28-01-1971		25.00			
DOME	1970	005-07-01-70-00	15-06-1970					410.00
DOME	1970	005-01-01-70-00	03-08-1970					
DOME	1971	005-02-03-71-00	31-07-1971					
DOME	1971	005-08-03-71-00	28-09-1971				410.00	
EAGLE PLATEAU SYNDICATE	1958	527-01-02-58-00	01-08-1958					
ENSIGN	1969	683-02-01-69-00	31-12-1969					
EXCEL ENTERPRISES	1974	841-08-03-72-00	01-05-1974				450.00	
FORWARD	1985	9129-F009-001E	24-03-1985		523.00			
GAS BAY	1957	529-01-03-57-00	01-09-1957					
GEOPHOTO SERVICES	1963	705-03-02-63-00	01-12-1963					
GEOPHOTO SERVICES	1963	705-02-02-63-00	31-12-1963					
GEOPHOTO SERVICES	1963	705-02-02-63-00	31-12-1963					
GEOPHOTO SERVICES	1963	705-02-02-63-00	31-12-1963					
GEOPHOTO SERVICES	1963	705-02-03-63-00	31-12-1963					
GOLDEN EAGLE	1971	339-01-02-71-00	15-08-1971					
GUARANTY TRUST COMPANY OF C	1957	538-01-03-57-00	31-12-1957					
GUARANTY TRUST COMPANY OF C	1957	538-01-02-57-00	06-09-1957					
GUARANTY TRUST COMPANY OF C	1960	538-01-02-60-00	27-08-1960					
GULF	1963	002-01-03-63-00	22-07-1963					
GULF	1969	002-06-01-69-00	26-02-1969		90.00			
GULF	1969	002-06-02-69-00	28-04-1969		159.00			
GULF	1970	002-01-03-70-00						
GULF	1972	002-01-02-72-00						
GULF	1972	002-06-02-72-00	08-04-1972		31.00			
GULF	1973	002-08-03-73-00	14-05-1973				25.00	
GULF	1974	002-06-02-74-00	28-01-1975					
HENRY J.K.	1958	603-01-02-58-00	01-10-1958					
HUDSON'S BAY	1959	038-01-02-59-00	18-10-1959					

YUKON TERRITORY

Operator	Year	Report	Y.M.D. Finished	Spark	Km Reflection	Km Refraction	Gravimetric	Magnetic
HUDSON'S BAY	1959	038-02-02-60-00	23-04-1959					
HUNT	1960	331-01-02-60-00	30-06-1960					
HUNT	1960	331-02-02-60-00	31-08-1960					
HUSKY	1958	086-01-02-58-00	01-10-1958					
HUSKY	1958	086-01-02-58-00	13-06-1958					
HUSKY	1958	086-01-02-58-00	01-08-1958					
HUSKY	1958	086-01-02-58-00	31-07-1958					
IMPERIAL	1963	007-01-02-63-00	28-08-1963					
IMPERIAL	1965	007-01-03-65-00	30-08-1965					
IMPERIAL	1967	007-01-03-67-00	02-08-1967					
IMPERIAL	1969	007-01-02-69-00	20-08-1969					
IMPERIAL	1971	007-06-03-69-00	16-02-1971			175.00		
IMPERIAL	1971	007-06-03-69-00	16-02-1971			175.00		
IMPERIAL	1971	007-06-03-71-00	16-02-1971			175.00		
IMPERIAL	1972	007-06-02-72-00	31-03-1972			175.00		
INEXCO OIL	1971	699-06-02-71-00	04-04-1971			177.00		
INEXCO OIL	1971	699-06-02-71-00	04-04-1971			177.00		
INEXCO OIL	1972	699-01-02-69-00	18-08-1972					
INEXCO OIL	1972	699-01-02-70-00	18-08-1972					
INEXCO OIL	1972	699-01-02-72-00	18-08-1972					
INEXCO OIL	1973	699-06-02-72-00	13-03-1973			199.00		
ISLAND PRINCE COPPER	1957	545-01-03-57-00						
KERR MCGEE	1970	551-02-01-70-00	24-05-1970					
LABURNUM	1958	554-07-03-58-00	31-07-1958					62.00
LESKA, J.	1957	557-01-02-57-00	01-08-1957					
LETSAN	1965	558-01-03-65-00	31-08-1965					
MCDERMOTT, J RAY	1970	632-02-02-99-00	31-12-1970					
MCDERMOTT, J RAY	1971	632-01-02-71-00	15-07-1971					
MOAD JACK	1953	566-01-01-53-00	01-08-1953					
MOBIL	1961	057-01-02-61-00	01-09-1961					
MOBIL	1963	057-01-02-63-00	01-09-1963					
MOBIL	1963	057-06-02-63-00	01-06-1963			243.00		
MOBIL	1964	057-06-02-64-00	31-08-1964			816.00		
MOBIL	1971	057-01-01-71-00	23-06-1971					
MOBIL	1976	057-06-06-76-00	30-03-1976			437.00		
MURPHY OIL	1967	063-08-01-67-00	31-10-1967				90.00	
NORTHCOR	1983	9229-N010-004E	25-02-1984			128.00		
NORTHCOR	1984	9229-N010-004E	25-02-1984			128.00		

YUKON TERRITORY

Operator	Year	Report	Y.M.D. Finished	Spark	Km Reflection	Km Refraction	Gravimetric	Magnetic
NORTHERN OIL	1968	695-01-03-68-00	09-10-1968					
NORTHERN OIL	1969	695-09-03-69-00	06-09-1969		12.00			
NORTHERN OIL	1970	695-06-02-70-00	18-04-1970		122.00			
OVERLAND	1972	749-08-01-72-00	31-10-1972				136.00	
PACIFIC	1960	667-01-03-60-00	06-08-1960					
PACIFIC	1971	667-06-03-71-00	23-04-1971		35.00			
PACIFIC	1971	667-06-03-71-00	20-12-1971		157.00			
PACIFIC	1971	667-03-02-71-00	31-05-1971					
PACIFIC	1972	667-06-03-72-00	27-04-1972		24.00			
PACIFIC	1972	667-10-03-72-00	30-04-1972		99.00			
PACIFIC	1973	667-06-03-73-00	24-04-1973		128.00			
PAN MACKENZIE	1974	827-06-01-74-00	19-03-1974		135.00			
PANCANADIAN	1972	651-06-03-72-00	22-05-1972		25.00			
PANCANADIAN	1973	651-06-04-73-00	30-09-1973		82.00			
PASKEVICH, S.W.	1972	537-01-02-72-00	22-11-1972					
PEEL RIVER GAS & OIL	1957	580-01-03-57-00	01-09-1957					
PETCAN	1957	100-01-02-57-00	12-09-1957					
PETCAN	1970	100-01-03-70-00	03-09-1970					
PETCAN	1974	100-01-03-74-00	15-07-1974					
PETRO-CANADA	1959	246-02-01-59-00	31-07-1959					
PETRO-CANADA	1970	246-01-01-70-00	04-09-1970					
PETRO-CANADA	1970	246-01-03-69-00	09-07-1970					
PETRO-CANADA	1970	246-01-03-70-00	09-07-1970					
PETRO-CANADA	1971	246-01-02-71-00	19-07-1971					
PETRO-CANADA	1972	246-01-01-72-00	18-08-1972					
PETRO-CANADA	1972	246-01-03-72-00	21-07-1972					
PETRO-CANADA	1973	246-01-03-73-00	13-07-1973					
PETRO-CANADA	1974	246-01-03-74-00	28-06-1974					
PETRO-CANADA	1976	246-01-02-76-00	18-07-1976					
PETRO-CANADA	1978	246-06-03-78-00	28-03-1978		116.00			
PETRO-CANADA	1985	9137-P028-001E	13-09-1985					
PONDERAY	1970	703-06-01-70-00	07-09-1970		29.00			
RAGAN JOHN	1971	813-07-01-71-00	30-09-1971					164.00
RANGER	1967	035-01-02-67-00	04-10-1967					
REGAL	1972	612-02-02-72-00	03-05-1972					
RESOURCE TERRITORIAL MINING	1960	591-01-01-60-00	12-08-1960					
RESOURCE TERRITORIAL MINING	1960	591-01-02-60-00	06-07-1960					
ROCK RIVER	1957	594-01-06-57-00	01-09-1957					

YUKON TERRITORY

Operator	Year	Report	Y.M.D. Finished	Spark	Km Reflection	Km Refraction	Gravimetric	Magnetic
SHELL	1957	037-01-03-57-00	31-10-1957					
SHELL	1962	037-01-02-62-00	01-09-1962					
SHELL	1971	037-06-06-71-00	08-02-1971		104.00			
SHULMAN ISAAC	1958	599-01-02-58-00	01-08-1958					
SIMPSON, W.E.	1957	600-01-03-57-00						
SINCLAIR	1968	041-06-03-68-00	20-08-1968		51.00			
SKELLY	1971	805-06-02-71-00	06-04-1971		305.00			
SPES	1957	603-01-02-57-00						
SUNOCO	1968	054-03-02-68-00	15-07-1968					
SUNOCO	1969	054-01-02-69-00	15-07-1969					
TEXACO	1958	017-01-02-58-00	28-08-1958					
TEXACO	1969	017-01-02-69-00	22-07-1969					
TEXACO	1970	017-06-01-70-00	19-03-1970		80.00			
TEXACO	1970	017-08-01-70-00	19-03-1970				212.00	
TEXACO	1972	017-06-01-72-00	29-02-1972		66.00			
TEXACO	1973	017-06-03-72-00	14-04-1973		125.00			
TOTAL PETROLEUM	1967	096-07-03-67-00	15-08-1967					152.00
TOTAL PETROLEUM	1967	096-01-03-67-00	11-07-1967					
TOTAL PETROLEUM	1968	096-01-03-68-00	14-09-1968					
TOTAL PETROLEUM	1968	096-06-03-68-00	09-10-1968		12.00			
TOTAL PETROLEUM	1969	096-08-03-69-00	15-09-1969				152.00	
TRACY NEIL W.	1956	614-01-01-56-00	27-08-1956					
TROY	1972	772-01-02-72-00	31-07-1972					
TUDISCO R.	1971	835-02-01-71-00	15-04-1971					
ULSTER	1969	775-01-02-69-00	13-09-1969					
ULSTER	1970	775-06-02-69-00	11-01-1970		321.00			
UNOCAL	1959	028-01-03-59-00	07-07-1959					
UNOCAL	1960	028-01-03-60-00	10-09-1960					
UNOCAL	1960	028-01-02-60-00	24-07-1960					
UNOCAL	1962	028-01-02-61-00	15-08-1962					
UNOCAL	1964	028-01-03-64-00	03-10-1964					
UNOCAL	1968	028-01-03-68-00	30-08-1968					
UNOCAL	1968	028-06-02-99-00	01-12-1968		25.00			
UNOCAL	1969	028-01-03-69-00	26-08-1969					
UNOCAL	1970	028-01-03-70-00	22-08-1970					
UNOCAL	1970	028-06-03-70-00	06-05-1970		22.00			
UNOCAL	1971	028-01-03-71-00	05-08-1971					
UNOCAL	1971	028-08-03-71-00	15-08-1971				391.00	

YUKON TERRITORY

Operator	Year	Report	Y.M.D. Finished	Spark	Km Reflection	Km Refraction	Gravimetric	Magnetic
UNOCAL	1973	028-01-03-73-00	06-07-1973					
UNOCAL	1986	9137-U003-001E	28-07-1986					
VEEZAY	1965	601-01-01-65-00	02-12-1965					
VEEZAY	1972	601-03-01-71-00	15-01-1972					
VELOCITY SURVEYS	1968	696-07-03-68-00	16-10-1968					12.00
WEBB INTERNATIONAL	1957	619-01-02-57-00	30-08-1957					
WESTATES	1960	621-01-03-60-00	31-08-1960					
WESTCOAST	1970	780-01-03-70-00	31-07-1970					
WESTCOAST	1970	780-08-03-70-00	20-07-1970				56.00	
WESTCOAST	1971	780-06-02-71-00	11-05-1971		172.00			
WESTCOAST	1972	780-06-02-72-00	21-04-1972		40.00			
WESTCOAST	1972	780-01-03-72-00	20-07-1972					
WESTCOAST	1973	780-02-02-73-00	04-03-1973					
WESTERN DECALTA	1963	019-02-01-62-00	31-05-1963					
WESTERN MINERALS	1954	271-01-02-53-00	29-04-1954					
WESTERN MINERALS	1955	271-06-02-55-00	30-09-1955		373.00			
WESTERN MINERALS	1957	271-06-02-56-00	20-09-1957		210.00			
WESTERN MINERALS	1958	271-06-02-58-00	14-08-1958		374.00			
WESTERN MINERALS	1958	271-08-02-58-00	13-08-1958				336.00	
WESTERN MINERALS	1958	271-01-02-58-00	14-08-1958					
WESTERN MINERALS	1961	271-01-02-61-00	31-08-1961					
WESTERN MINERALS	1961	271-06-02-61-00	31-05-1961		255.00			
WESTERN MINERALS	1962	271-01-02-62-00	20-09-1962					
WESTERN MINERALS	1967	271-06-02-67-00	01-10-1967		336.00			
WESTERN MINERALS	1968	271-06-02-62-00	01-12-1968		591.00			
YUKON GEOTHERMAL COMPANY	1972	778-01-03-72-00	27-09-1972					
YUKON OIL	1969	798-01-01-69-00	26-09-1969					

NORTHWEST TERRITORIES MAINLAND

Operator	Year	Report	Y.M.D. Finished	Spark	Km Reflection	Km Refraction	Gravimetric	Magnetic
ACCURATE	1959	500-09-05-60-00	30-09-1959		80.00			
AEC	1997	9237-A061-001E	28-07-1997					
AEC	1997	9233-A061-001E	27-08-1997					
AEC	1998	9227-A061-001D	31-01-1999		102.00			
AEC	1999	9221-A061-001E	30-07-1998					4 000.00
AEC	1999	9229-A053-001E	24-03-1999		20.00			
AEC	1999	9229-A061-001E	24-03-1999		123.00			
AEC	1999	9229-A061-002E	16-02-1999		159.00			
ALMINEX LTD	1971	635-09-05-71-00	02-08-1971		653.00			
ALMINEX LTD	1972	635-09-05-72-00	05-12-1972					
ALTAIR	1966	275-01-04-66-00	07-09-1966					
AMERADA HESS	1954	001-01-05-52-00	30-04-1954					
AMERADA HESS	1954	001-01-05-53-00	30-04-1954					
AMERADA HESS	1959	001-01-06-59-00	20-09-1959					
AMERADA HESS	1964	001-01-05-64-00	26-06-1964					
AMERADA HESS	1965	001-07-05-65-00	21-07-1965					49.00
AMERADA HESS	1965	001-09-05-65-00	21-07-1965		162.00			
AMERADA HESS	1966	001-06-05-66-00	11-04-1966		146.00			
AMERADA HESS	1968	001-06-04-68-00	16-03-1968		252.00			
AMERADA HESS	1969	001-06-04-69-00	11-03-1969		117.00			
AMERADA HESS	1969	001-06-06-69-00						
AMERADA HESS	1973	001-06-05-73-00	20-12-1973		49.00			
AMERADA HESS	1974	001-06-05-73-00	03-02-1974		99.00			
AMERADA HESS	1974	001-04-06-74-00	11-06-1974					
AMOCO	1957	060-01-04-57-00	05-08-1957					
AMOCO	1957	060-01-04-57-00	21-03-1957					
AMOCO	1958	060-01-04-58-00	25-09-1958					
AMOCO	1958	060-01-06-58-00	30-07-1958					
AMOCO	1958	060-01-06-59-00	30-09-1958					
AMOCO	1958	060-06-04-58-00	17-03-1958		80.00			
AMOCO	1958	060-02-06-58-00	20-12-1958					
AMOCO	1960	060-06-04-60-00	31-03-1960		834.00			
AMOCO	1960	060-06-04-60-00	31-03-1960		619.00			
AMOCO	1960	060-01-04-60-00	28-08-1960					
AMOCO	1962	060-01-06-62-00	07-07-1962					
AMOCO	1962	060-06-04-61-00	31-03-1962		743.00			
AMOCO	1962	060-06-04-61-00	15-03-1962		539.00			
AMOCO	1963	060-06-04-63-00	10-02-1963		120.00			

NORTHWEST TERRITORIES MAINLAND

Operator	Year	Report	Y.M.D. Finished	Spark	Km Reflection	Km Refraction	Gravimetric	Magnetic
AMOCO	1963	060-06-04-63-00	13-10-1963		91.00			
AMOCO	1963	060-06-04-63-00	13-10-1963		91.00			
AMOCO	1963	060-06-04-63-00	13-10-1963		91.00			
AMOCO	1964	060-06-04-64-00	20-09-1964		61.00			
AMOCO	1964	060-06-04-64-00	18-12-1964		96.00			
AMOCO	1964	060-06-04-64-00	29-11-1964		57.00			
AMOCO	1964	060-01-04-64-00	23-07-1964					
AMOCO	1964	060-01-04-64-00	18-09-1964					
AMOCO	1967	060-01-04-67-00	08-07-1967					
AMOCO	1967	060-06-04-66-00	15-03-1967		157.00			
AMOCO	1967	060-06-04-67-00	20-09-1967		51.00			
AMOCO	1967	060-06-04-67-00	15-11-1967		219.00			
AMOCO	1967	060-06-04-67-00	16-11-1967		306.00			
AMOCO	1968	060-06-04-67-00	25-02-1968		223.00			
AMOCO	1968	060-06-04-68-00	23-02-1968		297.00			
AMOCO	1968	060-06-04-68-00	15-03-1968		93.00			
AMOCO	1968	060-06-04-68-00	15-05-1968		110.00			
AMOCO	1968	060-06-04-68-00	15-09-1968		57.00			
AMOCO	1969	060-06-04-69-00	14-06-1969		151.00			
AMOCO	1969	060-06-04-69-00	26-03-1969		212.00			
AMOCO	1969	060-06-04-69-00	29-01-1969		107.00			
AMOCO	1969	060-01-06-69-00	26-08-1969					
AMOCO	1969	060-01-06-69-00	15-08-1969					
AMOCO	1970	060-06-04-69-00	16-03-1970		304.00			
AMOCO	1970	060-06-04-70-00	30-03-1970		324.00			
AMOCO	1970	060-06-06-69-00	01-05-1970		563.00			
AMOCO	1970	060-06-06-69-00	21-04-1970		539.00			
AMOCO	1970	060-06-06-70-00						
AMOCO	1971	060-06-06-71-00	26-03-1971		305.00			
AMOCO	1971	060-06-06-71-00	12-03-1971		80.00			
AMOCO	1971	060-06-05-71-00	23-04-1971		43.00			
AMOCO	1971	060-08-04-71-00	31-03-1971				82.00	
AMOCO	1971	060-08-06-71-00	31-03-1971				82.00	
AMOCO	1971	060-06-04-71-00	14-02-1971		299.00			
AMOCO	1971	060-06-04-71-00	04-09-1971		43.00			
AMOCO	1971	060-01-06-71-00	31-08-1971					
AMOCO	1972	060-06-01-72-00	13-09-1972		37.00			
AMOCO	1972	060-01-05-72-00	23-06-1972					

NORTHWEST TERRITORIES MAINLAND

Operator	Year	Report	Y.M.D. Finished	Spark	Km Reflection	Km Refraction	Gravimetric	Magnetic
AMOCO	1972	060-06-05-71-00	11-04-1972		136.00			
AMOCO	1972	060-06-06-71-00	16-01-1972		103.00			
AMOCO	1973	060-06-04-73-00	08-12-1973		148.00			
AMOCO	1973	060-01-04-73-00	20-06-1973					
AMOCO	1973	060-06-04-73-00	15-03-1973		270.00			
AMOCO	1974	060-06-06-74-00	26-03-1974		167.00			
AMOCO	1987	9233-A004-001E	28-07-1987					
AMOCO	1987	9233-A004-002E	11-09-1987					
AMOCO	1987	9233-A004-003E	10-09-1987					
AMOCO	1990	9237-A004-001E	30-08-1990					
AMOCO	1990	9229-A004-001E	09-03-1990		181.00			
APL OIL	1970	803-06-04-70-00	24-03-1970		16.00			
APL OIL	1972	803-06-04-71-00	26-01-1972		100.00			
AQUITAINE	1971	673-06-05-71-00	08-04-1971		16.00			
AQUITAINE	1971	673-02-06-71-00	22-11-1971					
AQUITAINE	1971	673-01-05-71-00	20-07-1971					
AQUITAINE	1972	673-02-06-72-00	10-03-1972					
AQUITAINE	1972	673-06-05-72-00	30-03-1972		181.00			
AQUITAINE	1972	673-06-04-72-00	15-03-1972		170.00			
AQUITAINE	1972	673-06-04-72-00	11-04-1972		57.00			
AQUITAINE	1972	673-08-05-72-00	30-03-1972				38.00	
AQUITAINE	1973	673-08-05-73-00	28-05-1973				38.00	
AQUITAINE	1973	673-06-05-73-00	27-01-1973		18.00			
AT&S	1984	9229-A031-001E	16-04-1984		216.00			
ATLAS	1957	504-01-06-57-00	30-10-1957					
B P	1956	039-02-04-56-00	01-04-1956					
B P	1957	039-01-04-57-00	15-01-1957					
B P	1957	039-07-04-56-00	15-01-1957					6 051.00
B P	1960	039-01-04-60-00	15-09-1960					
B P	1961	039-01-04-61-00	15-09-1961					
B P	1962	039-06-04-62-00	22-03-1962		75.00			
B P	1964	039-02-04-57-00	30-05-1964					
B P	1967	039-01-04-67-00	31-08-1967					
B P	1969	039-06-04-69-00	06-03-1969		93.00			
B P	1969	039-06-06-69-00	02-05-1969		410.00			
B P	1971	039-06-04-71-00	28-01-1971		19.00			
B P	1973	039-01-05-73-00	07-08-1973					
B P	1975	039-06-06-74-00	10-02-1975		223.00			

NORTHWEST TERRITORIES MAINLAND

Operator	Year	Report	Y.M.D. Finished	Spark	Km Reflection	Km Refraction	Gravimetric	Magnetic
B P	1976	039-01-06-76-00	15-08-1976					
B P	1983	9229-B003-001E	23-03-1983					
B P	1983	9229-B003-003E	30-04-1983		55.00			
B P	1984	9229-B003-002E	25-03-1984					
BANFF OIL	1967	216-01-05-67-00	20-08-1967					
BANFF OIL	1968	216-06-04-68-00	20-03-1968		146.00			
BANFF OIL	1969	216-06-04-68-00	12-01-1969		250.00			
BANFF OIL	1969	216-06-05-68-00	26-03-1969		208.00			
BANFF OIL	1969	216-06-05-69-00	01-03-1969		72.00			
BANFF OIL	1969	216-06-05-69-00	22-04-1969		128.00			
BANFF OIL	1969	216-01-04-69-00	27-10-1969					
BANFF OIL	1970	216-06-05-70-00	26-07-1970		80.00			
BANFF OIL	1971	216-06-05-71-00	14-03-1971		246.00			
BANNER	1970	799-06-04-70-00	23-01-1970		33.00			
BFR GEOPHYSICAL	1995	9229-B059-002E	04-09-1995		38.00			
BFR GEOPHYSICAL	1995	9229-B059-001E	03-04-1995		61.00			
BFR GEOPHYSICAL	1996	9229-B059-003E	15-03-1996		79.00			
BFR GEOPHYSICAL	1996	9229-B059-004E	08-07-1996		25.00			
BFR GEOPHYSICAL	1997	9229-B059-005E	04-04-1997		120.00			
BFR GEOPHYSICAL	1997	9229-B059-007E	06-07-1997		6.00			
BFR GEOPHYSICAL	1998	9229-B059-009E	12-07-1998		58.00			
BFR GEOPHYSICAL	1998	9229-B059-010E	20-12-1998		8.00			
BRENNER, ALFRED B.	1968	531-02-04-68-00	25-12-1968					
BRENNER, ALFRED B.	1973	531-07-04-72-00	21-01-1973					85.00
BRENNER, ALFRED B.	1973	531-07-06-73-00	30-07-1973					85.00
BRIGGS D. TODD	1954	508-07-04-53-00	31-01-1954					82.00
BRIGGS D. TODD	1954	508-01-04-54-00	31-12-1954					
BRIGGS D. TODD	1955	508-01-04-55-00	10-08-1955					
BRIGGS D. TODD	1955	508-01-04-55-00	20-03-1955					
BRIGGS D. TODD	1955	508-03-04-55-00	31-08-1955					
BRIGGS D. TODD	1955	508-06-04-54-00	01-06-1955		179.00			
BRIGGS D. TODD	1956	508-06-04-55-00	17-02-1956		963.00			
BRIGGS D. TODD	1956	508-06-04-56-00	24-03-1956		360.00			
BRIGGS D. TODD	1957	508-06-04-57-00	09-03-1957		505.00			
BRIGGS D. TODD	1957	508-01-04-57-00	12-03-1957					
BRIGGS D. TODD	1958	508-06-04-58-00	11-03-1958		185.00			
BRIGGS D. TODD	1960	508-06-04-60-00	30-03-1960		429.00			
CALVIN	1954	012-03-04-54-00	15-09-1954					

NORTHWEST TERRITORIES MAINLAND

Operator	Year	Report	Y.M.D. Finished	Spark	Km Reflection	Km Refraction	Gravimetric	Magnetic
CALVIN	1957	012-01-06-57-00	08-09-1957					
CANADA NORTHWEST	1966	677-01-05-66-00	01-06-1966					
CANADA NORTHWEST	1969	678-06-04-69-00	29-03-1969		19.00			
CANADA SOUTHERN	1957	352-02-04-57-00	30-10-1957					
CANADA SOUTHERN	1957	352-01-04-57-00	10-06-1957					
CANADA SOUTHERN	1958	352-01-04-58-00	01-08-1958					
CANADA SOUTHERN	1958	352-01-04-58-00	13-08-1958					
CANADA SOUTHERN	1959	352-06-04-59-00	31-03-1959		238.00			
CANADA SOUTHERN	1960	352-01-04-62-00	31-07-1960					
CANADA SOUTHERN	1963	352-06-04-63-00	24-03-1963		4.00			
CANADA SOUTHERN	1964	352-02-04-62-00	01-05-1964					
CANADA SOUTHERN	1965	352-01-04-65-00	31-08-1965					
CANADA SOUTHERN	1966	352-01-04-66-00	13-08-1966					
CANADA SOUTHERN	1966	352-01-04-67-00	30-07-1966					
CANADA SOUTHERN	1968	352-06-04-68-00	02-04-1968		161.00			
CANADA SOUTHERN	1969	352-06-04-69-00	15-03-1969		65.00			
CANADA SOUTHERN	1969	352-01-06-68-00	30-04-1969					
CANADA SOUTHERN	1970	352-06-04-70-00	08-03-1970		70.00			
CANADA SOUTHERN	1974	352-06-04-74-00	31-03-1974		111.00			
CANADA TRUST COMPANY	1967	682-01-05-67-00	31-08-1967					
CANADA TRUST COMPANY	1968	682-01-15-68-00	31-12-1968					
CANADA-CITIES SERVICE	1966	062-01-04-66-00	29-05-1966					
CANADA-CITIES SERVICE	1967	062-06-04-67-00	01-04-1967		266.00			
CANADA-CITIES SERVICE	1968	062-06-04-68-00	15-07-1968		809.00			
CANADA-CITIES SERVICE	1969	062-06-04-69-00	15-04-1969		115.00			
CANADA-CITIES SERVICE	1970	062-06-04-69-00	20-01-1970		270.00			
CANADA-CITIES SERVICE	1971	062-06-04-70-00	31-03-1971		525.00			
CANADA-CITIES SERVICE	1973	062-06-05-73-00	07-04-1973		112.00			
CANADIAN 88	1997	9227-C136-001D	30-01-1997		106.00			
CANADIAN ASHLAND	1972	052-08-06-72-00	20-12-1972					
CANADIAN ASHLAND	1973	052-06-06-73-00	30-03-1973		51.00			
CANADIAN ASHLAND	1975	052-06-06-75-00	16-04-1975		320.00			
CANADIAN BONANZA	1967	686-07-04-67-00	15-12-1967					109.00
CANADIAN BONANZA	1967	686-07-04-67-00	15-12-1967					109.00
CANADIAN DEVONIAN	1964	156-01-04-63-00	31-10-1964					
CANADIAN FINA	1968	690-06-04-68-00	12-07-1968		41.00			
CANADIAN FINA	1970	690-06-04-70-00	26-03-1970		532.00			
CANADIAN FINA	1971	690-06-04-71-00	14-01-1971		57.00			

NORTHWEST TERRITORIES MAINLAND

Operator	Year	Report	Y.M.D. Finished	Spark	Km Reflection	Km Refraction	Gravimetric	Magnetic
CANADIAN FINA	1971	690-07-04-71-00	03-10-1971					144.00
CANADIAN FINA	1972	690-06-06-71-00	15-01-1972		146.00			
CANADIAN FINA	1973	690-06-06-73-00	12-03-1973		59.00			
CANADIAN FINA	1975	690-06-06-75-00	21-02-1975		127.00			
CANADIAN FOREST	1999	9229-C131-001E	10-02-1999		70.00			
CANADIAN INDUSTRIAL	1954	650-01-04-99-00	31-01-1954					
CANADIAN KEWANEE	1966	250-01-05-66-00	15-10-1966					
CANADIAN KEWANEE	1968	250-06-05-68-00	27-08-1968		8.00			
CANADIAN KEWANEE	1969	250-06-04-69-00	25-02-1969		12.00			
CANADIAN KEWANEE	1970	250-06-04-70-00	05-03-1970		181.00			
CANADIAN KEWANEE	1971	250-06-04-70-00	11-01-1971		20.00			
CANADIAN OCCIDENTAL	1968	687-06-04-68-00	20-03-1968		81.00			
CANADIAN OCCIDENTAL	1968	687-08-04-68-00	21-03-1968				27.00	
CANADIAN OCCIDENTAL	1969	687-06-04-69-00	03-03-1969		82.00			
CANADIAN OCCIDENTAL	1970	687-06-04-70-00	21-03-1970		109.00			
CANADIAN RESERVE	1970	750-02-06-70-00	02-09-1970					
CANADIAN RESERVE	1970	750-06-05-70-00	13-04-1970		321.00			
CANADIAN RESERVE	1970	750-08-05-70-00	15-10-1970				321.00	
CANADIAN RESERVE	1971	750-08-05-71-00	28-01-1971				321.00	
CANADIAN RESERVE	1971	750-01-05-71-00	31-08-1971					
CANADIAN SUPERIOR	1965	025-01-04-65-00	05-03-1965					
CANADIAN SUPERIOR	1968	025-06-04-68-00	30-04-1968		289.00			
CANADIAN SUPERIOR	1969	025-06-04-68-00	25-01-1969		513.00			
CANDEL	1972	821-06-05-71-00	14-01-1972		175.00			
CANDEL	1972	821-06-06-72-00	19-04-1972		241.00			
CANDEL	1972	821-06-06-72-00	30-03-1972		228.00			
CANDEL	1972	821-06-06-72-00	17-12-1972		51.00			
CANDEL	1973	821-06-06-73-00	11-02-1973		96.00			
CANDEX	1971	820-06-05-71-00	13-04-1971		41.00			
CANOE RIVER	1967	653-01-05-67-00	15-08-1967					
CANOE RIVER	1968	653-01-06-68-00	15-08-1968					
CANTERRA	1983	9129-C055-001E	14-02-1983		47.00			
CANTERRA	1986	9227-C055-001D	02-05-1986					
CANTERRA	1986	9237-C055-002E	06-09-1986					
CANTERRA	1987	9229-C055-001E	20-09-1987				1 900.00	
CARSON HOLDINGS	1967	654-07-04-67-00	27-06-1967					241.00
CARSON HOLDINGS	1967	654-08-04-67-00	31-07-1967				241.00	
CARSON HOLDINGS	1967	654-08-05-67-00	18-08-1967				241.00	

NORTHWEST TERRITORIES MAINLAND

Operator	Year	Report	Y.M.D. Finished	Spark	Km Reflection	Km Refraction	Gravimetric	Magnetic
CARSON HOLDINGS	1968	654-01-04-68-00	15-12-1968					
CASCADE	1998	9229-C134-001E	20-03-1998		102.00			
CDC OIL & GAS	1961	016-06-04-61-00	04-09-1961		86.00			
CDC OIL & GAS	1961	016-01-04-61-00	25-07-1961					
CDC OIL & GAS	1964	016-08-04-64-00	21-09-1964				86.00	
CENTRAL DEL-RIO	1966	026-07-04-66-00	08-11-1966					25.00
CENTRAL DEL-RIO	1969	026-06-04-67-00	07-03-1969		156.00			
CENTRAL DEL-RIO	1969	026-06-04-69-00	07-03-1969		156.00			
CENTRAL DEL-RIO	1970	026-06-04-70-00	01-04-1970		271.00			
CHAMPLIN	1958	236-01-05-59-00	09-08-1958					
CHAMPLIN	1959	236-01-05-59-00	31-12-1959					
CHAMPLIN	1967	236-06-04-67-00	21-03-1967		160.00			
CHERMAC	1968	513-07-04-68-00	15-12-1968					86.00
CHEVRON	1952	045-01-04-52-00	30-12-1952					
CHEVRON	1952	045-06-04-52-00	30-12-1952		2 830.00			
CHEVRON	1954	045-06-04-54-00	31-05-1954		70.00			
CHEVRON	1954	045-01-04-53-00	31-05-1954					
CHEVRON	1954	045-01-04-54-00	31-05-1954					
CHEVRON	1962	045-06-04-62-00	19-07-1962		115.00			
CHEVRON	1963	045-07-04-63-00	08-10-1963					368.00
CHEVRON	1965	045-06-06-65-00	15-08-1965		144.00			
CHEVRON	1966	045-06-06-65-00	29-04-1966		577.00			
CHEVRON	1967	045-06-06-66-00	01-04-1967		593.00			
CHEVRON	1967	045-06-04-67-00	05-03-1967		125.00			
CHEVRON	1967	045-07-04-67-00	01-08-1967					368.00
CHEVRON	1968	045-08-04-68-00	30-04-1968				368.00	
CHEVRON	1968	045-08-04-68-00	30-04-1968				368.00	
CHEVRON	1968	045-08-06-68-00	01-09-1968				368.00	
CHEVRON	1968	045-08-06-68-00	15-09-1968				368.00	
CHEVRON	1968	045-06-04-68-00	30-04-1968		271.00			
CHEVRON	1969	045-01-05-69-00	29-07-1969					
CHEVRON	1969	045-01-06-68-00	05-08-1969					
CHEVRON	1969	045-06-05-69-00	15-04-1969		402.00			
CHEVRON	1970	045-06-05-70-00	01-04-1970		177.00			
CHEVRON	1970	045-06-04-69-00	05-02-1970		120.00			
CHEVRON	1970	045-01-04-70-00	15-07-1970					
CHEVRON	1971	045-06-04-71-00	24-09-1971		96.00			
CHEVRON	1973	045-06-05-73-00	03-04-1973		281.00			

NORTHWEST TERRITORIES MAINLAND

Operator	Year	Report	Y.M.D. Finished	Spark	Km Reflection	Km Refraction	Gravimetric	Magnetic
CHEVRON	1979	045-08-04-79-00	10-09-1979				368.00	
CHEVRON	1984	9237-C004-001E	20-08-1984					
CHEVRON	1986	9229-C004-001D	15-03-1985					
CHEVRON	1987	9229-C004-003E	15-12-1987				57.00	
CHEVRON	1988	9229-C004-004E	10-04-1988				2 565.00	
CHEVRON	1988	9229-C004-005E	26-09-1988				910.00	
CHEVRON	1988	9229-C004-002E	19-04-1988		704.00			
CHEVRON	1988	9237-C004-002E	16-07-1987					
CHEVRON	1988	9237-C004-003E	14-07-1988					
CHEVRON	1989	9228-C004-001E	28-03-1989					
CHEVRON	1989	9229-C004-007E	09-04-1989				4 235.00	
CHEVRON	1989	9229-C004-008E	02-04-1989		1 278.00			
CHEVRON	1990	9237-C004-004E	03-08-1990					
CHEVRON	1990	9237-C004-005E	29-08-1990					
CHEVRON	1990	9234-C004-001E	15-03-1990					
CHEVRON	1991	9229-C004-010E	10-03-1991		211.00			
CHEVRON	1998	9229-C004-011E	20-08-1998					
CHEVRON	1998	9229-C004-012E	01-09-1998		28.00			
COHO	1982	9229-C054-001E	15-04-1982		614.00			
COHO	1983	9229-C054-002E	19-02-1983		501.00			
COLUMBIA GAS	1978	556-06-04-78-00	24-09-1978		43.00			
COLVILLE LAKE	1958	516-01-06-58-00	31-08-1958					
CONOCO	1987	9229-C090-001E	17-12-1987		84.00			
COWELL, RICHARD C.	1962	521-02-04-62-00	13-07-1962					
COWELL, RICHARD C.	1962	521-02-04-62-00	13-07-1962					
DOME	1960	005-01-04-60-00						
DOME	1968	005-06-04-68-00	27-02-1968		123.00			
DOME	1971	005-06-04-71-00	31-03-1971		123.00			
DOME	1972	005-06-06-71-00	20-03-1972		123.00			
DOME	1972	005-06-06-71-00	30-03-1972		114.00			
DOME	1972	005-06-06-72-00	20-03-1972		196.00			
DOME	1975	005-06-06-75-00	01-04-1975		289.00			
EISENBERG SOL.	1968	700-02-04-68-00	15-12-1968					
ENSIGN	1970	683-03-06-70-00	15-10-1970					
FORWARD	1982	9228-F009-001E	26-08-1982		276.00			
FORWARD	1982	9229-F009-001E	30-03-1982		300.00			
FORWARD	1982	9237-F009-001E	20-08-1982					
FORWARD	1983	9229-F009-002E	01-04-1983		610.00			

NORTHWEST TERRITORIES MAINLAND

Operator	Year	Report	Y.M.D. Finished	Spark	Km Reflection	Km Refraction	Gravimetric	Magnetic
FORWARD	1983	9229-F009-003E	27-01-1983		117.00			
FORWARD	1983	9229-F009-004E	06-09-1983		213.00			
FORWARD	1984	9229-F009-005E	06-04-1984		440.00			
FORWARD	1984	9229-F009-006E	30-03-1984		650.00			
FORWARD	1984	9229-F009-007E	11-02-1984		279.00			
FORWARD	1984	9229-F009-008E	30-09-1984		132.00			
FORWARD	1984	9229-F009-009E	01-10-1984		1 136.00			
FORWARD	1985	9229-F009-011E	26-01-1985		135.00			
FORWARD	1985	9229-F009-012E	08-03-1985		311.00			
FORWARD	1985	9229-F009-013E	21-04-1985		558.00			
FORWARD	1985	9229-F009-014E	31-03-1985		102.00			
GEMINI	1970	738-06-05-70-00	17-04-1970		362.00			
GEMINI	1971	738-06-05-71-00	01-03-1971		292.00			
GEMINI	1971	738-08-05-71-00	21-03-1971				292.00	
GEOCHEM LABORATORIES	1976	051-03-06-76-00	15-09-1977					
GEOPHOTO SERVICES	1964	705-02-05-64-00	15-06-1964					
GEOTERREX	1996	9221-G006-002E	11-03-1996					19 432.00
GLACIER MINING	1957	530-01-06-57-00	15-09-1957					
GLACIER MINING	1959	530-01-06-59-00	25-09-1959					
GLACIER MINING	1960	530-01-04-60-00	21-09-1960					
GLACIER MINING	1963	530-02-06-61-00	31-08-1963					
GOLDEN EAGLE	1970	339-06-05-70-00	30-04-1970		24.00			
GOLDEN EAGLE	1970	339-08-05-70-00	14-03-1970				24.00	
GOVERNMENT OF CANADA	1960	534-01-06-60-00	31-08-1960					
GRAHAM JOHN	1957	550-01-06-57-00	31-08-1957					
GRAND CHIBOUGAMA	1954	535-01-04-54-00	01-08-1954					
GRAND CHIBOUGAMA	1954	535-01-04-99-00	01-08-1954					
GRAND CHIBOUGAMA	1954	535-07-04-54-00	13-04-1954					194.00
GRANWICK	1958	332-01-06-58-00	20-09-1958					
GRANWICK	1959	332-01-06-59-00	31-08-1959					
GREAT PLAINS.	1961	076-01-06-59-00	30-06-1961					
GREAT PLAINS.	1961	076-06-06-61-00	18-04-1961		19.00			
GREAT PLAINS.	1965	076-02-05-65-00	14-07-1965					
GREAT PLAINS.	1966	076-02-05-66-00	29-11-1966					
GREAT PLAINS.	1966	076-01-05-66-00	28-06-1966					
GREAT PLAINS.	1970	076-06-04-70-00	07-02-1970		402.00			
GREAT PLAINS.	1970	076-06-04-70-00	31-01-1970		144.00			
GREAT PLAINS.	1970	076-06-04-70-00	31-03-1970		140.00			

NORTHWEST TERRITORIES MAINLAND

Operator	Year	Report	Y.M.D. Finished	Spark	Km Reflection	Km Refraction	Gravimetric	Magnetic
GREAT PLAINS.	1973	076-06-05-73-00	13-12-1973		103.00			
GRIFFITH, CAMPBELL	1954	552-01-04-54-00	28-02-1954					
GROSMONT	1968	662-08-05-68-00	15-12-1968				241.00	
GROSMONT	1968	662-01-04-68-00	15-08-1968					
GROSMONT	1968	662-01-04-68-00	15-08-1968					
GROSMONT	1968	662-01-05-68-00	30-09-1968					
GROSMONT	1968	662-01-05-68-00	30-09-1968					
GROSMONT	1968	662-01-05-68-00	30-09-1968					
GROSMONT	1968	662-01-05-68-00	30-09-1968					
GROSMONT	1968	662-03-05-68-00	31-12-1968					
GROSMONT	1968	662-07-05-68-00	30-11-1968					241.00
GROSMONT	1969	662-07-05-69-00	05-08-1969					241.00
GROSMONT	1969	662-08-05-69-00	15-07-1969				241.00	
GUARANTY TRUST COMPANY OF C	1958	538-01-05-58-00	31-07-1958					
GUARANTY TRUST COMPANY OF C	1958	538-01-06-58-00	15-07-1958					
GUARANTY TRUST COMPANY OF C	1967	538-01-06-68-00	15-08-1967					
GUARANTY TRUST COMPANY OF C	1969	538-01-06-69-00	16-09-1969					
GULF	1952	002-01-05-52-00	30-08-1952					
GULF	1953	002-01-05-53-00						
GULF	1958	002-06-04-58-00	20-09-1958		500.00	8.00		
GULF	1959	002-06-04-59-00	20-09-1958					
GULF	1959	002-01-04-59-00	15-09-1959					
GULF	1961	002-06-04-61-00	15-10-1961		66.00			
GULF	1965	002-06-04-65-00	05-03-1965		181.00			
GULF	1965	002-03-04-65-00	07-12-1965					
GULF	1966	002-06-06-66-00						
GULF	1966	002-01-04-66-00						
GULF	1966	002-01-04-66-00	31-08-1966					
GULF	1967	002-01-04-67-00	01-09-1967					
GULF	1967	002-06-04-66-00	31-01-1967		90.00			
GULF	1967	002-06-04-67-00						
GULF	1967	002-06-04-67-00	31-01-1967		90.00			
GULF	1968	002-06-04-68-00						
GULF	1968	002-06-04-68-00	08-05-1968		530.00			
GULF	1968	002-06-06-68-00	15-02-1969		231.00			
GULF	1968	002-01-06-68-00	02-09-1968					
GULF	1969	002-06-06-69-00	28-04-1969		159.00			
GULF	1969	002-06-04-69-00	07-12-1969					
GULF	1970	002-06-04-69-00	07-01-1970		209.00			

NORTHWEST TERRITORIES MAINLAND

Operator	Year	Report	Y.M.D. Finished	Spark	Km Reflection	Km Refraction	Gravimetric	Magnetic
GULF	1970	002-06-04-70-00	28-01-1970		82.00			
GULF	1970	002-06-04-70-00	31-03-1970		243.00			
GULF	1970	002-06-04-70-00	07-01-1970		1 057.00			
GULF	1971	002-06-04-71-00						
GULF	1972	002-06-06-72-00	08-04-1972		265.00			
GULF	1972	002-06-06-72-00						
GULF	1973	002-06-06-73-00	29-03-1973		152.00			
HENRY J.K.	1957	603-01-06-57-00	01-10-1957					
HIRSHHORN	1958	542-01-06-58-00	06-09-1958					
HOME OIL	1960	006-06-04-60-00	23-02-1960		103.00			
HOME OIL	1984	9229-H005-001E	06-02-1984		48.00			
HUDSON'S BAY	1959	038-07-04-60-00	10-09-1959					57.00
HUDSON'S BAY	1960	038-02-04-60-00	15-05-1960					
HUDSON'S BAY	1960	038-03-04-60-00	13-05-1960					
HUDSON'S BAY	1960	038-06-04-60-00	13-05-1960		708.00			
HUDSON'S BAY	1960	038-01-04-60-00	16-09-1960					
HUDSON'S BAY	1963	038-06-04-63-00	17-04-1963		387.00			
HUDSON'S BAY	1964	038-06-04-64-00	03-04-1964		329.00			
HUDSON'S BAY	1967	038-06-04-66-00	15-03-1967		147.00			
HUDSON'S BAY	1969	038-06-04-68-00	17-02-1969		217.00			
HUDSON'S BAY	1969	038-06-04-69-00	06-02-1969		252.00			
HUDSON'S BAY	1969	038-06-04-69-00	24-03-1969		656.00			
HUDSON'S BAY	1969	038-06-04-69-00	25-02-1969		151.00			
HUDSON'S BAY	1970	038-06-04-70-00	21-02-1970		178.00			
HUDSON'S BAY	1970	038-06-04-70-00	23-03-1970		22.00			
HUDSON'S BAY	1975	038-06-06-75-00	29-03-1975		547.00			
HUDSON'S BAY	1980	038-06-04-76-00	14-11-1980		22.00			
HUNT	1960	331-01-05-59-00	01-03-1960					
HUNT	1967	331-06-04-67-00	03-04-1967		161.00			
HUNT	1970	331-06-04-69-00	04-03-1970		548.00			
HUNT	1970	331-06-04-70-00	04-03-1970		149.00			
HUSKY	1957	086-01-04-58-00	31-08-1957					
HUSKY	1959	086-06-04-59-00	28-08-1959		566.00			
HUSKY	1960	086-06-04-60-00	26-01-1960		40.00			
HUSKY	1963	086-06-04-63-00	26-03-1963		33.00			
HUSKY	1969	086-06-04-69-00	29-01-1969		33.00			
HUSKY	1969	086-06-04-69-00	29-03-1969		64.00			
HUSKY	1995	9237-H006-001E	01-09-1995					

NORTHWEST TERRITORIES MAINLAND

Operator	Year	Report	Y.M.D. Finished	Spark	Km Reflection	Km Refraction	Gravimetric	Magnetic
HUSKY	1996	9237-H006-002E	15-08-1996					
HUSKY	1996	9229-H006-001E	28-08-1996		93.00			
IMPACT	1995	9229-I006-001E	03-03-1995		7.00			
IMPACT	1995	9229-I006-002E	05-04-1995		18.00			
IMPERIAL	1943	007-06-05-45-00	07-12-1943		104.00			
IMPERIAL	1953	007-01-04-53-00	12-07-1953					
IMPERIAL	1953	007-01-04-53-00	12-07-1953					
IMPERIAL	1953	007-08-04-53-00	30-06-1953				103.00	
IMPERIAL	1954	007-07-04-53-00	13-08-1954					103.00
IMPERIAL	1954	007-06-04-54-00	30-03-1954		536.00			
IMPERIAL	1959	007-01-05-59-00	12-07-1959					
IMPERIAL	1959	007-01-04-59-00	11-09-1959					
IMPERIAL	1960	007-01-04-60-00	30-06-1960					
IMPERIAL	1960	007-01-05-60-00	02-09-1960					
IMPERIAL	1960	007-01-05-60-00	31-03-1960					
IMPERIAL	1960	007-06-04-59-00	19-03-1960		536.00			
IMPERIAL	1960	007-06-04-60-00	19-03-1960		1 039.00		1 039.00	
IMPERIAL	1961	007-06-04-61-00	20-02-1961		46.00			
IMPERIAL	1961	007-06-04-61-00	28-03-1961		148.00			
IMPERIAL	1961	007-01-06-61-00	27-08-1961					
IMPERIAL	1961	007-01-05-61-00	25-08-1961					
IMPERIAL	1961	007-06-05-61-00	15-04-1961		482.00			
IMPERIAL	1962	007-01-04-62-00	24-07-1962					
IMPERIAL	1962	007-09-04-61-00	07-07-1962		77.00			
IMPERIAL	1962	007-09-05-62-00	12-07-1962		125.00			
IMPERIAL	1963	007-06-06-64-00	25-04-1963		600.00			
IMPERIAL	1963	007-06-04-63-00	29-03-1963		169.00			
IMPERIAL	1964	007-01-06-64-00	29-08-1964					
IMPERIAL	1965	007-06-05-65-00	13-10-1965		66.00			
IMPERIAL	1966	007-01-06-66-00	01-09-1966					
IMPERIAL	1966	007-01-04-66-00	25-08-1966					
IMPERIAL	1966	007-08-04-66-00	30-09-1966				103.00	
IMPERIAL	1967	007-06-04-67-00	14-04-1967		148.00			
IMPERIAL	1967	007-06-06-65-00	18-04-1967		600.00			
IMPERIAL	1967	007-06-06-67-00	18-04-1967		2 222.00			
IMPERIAL	1967	007-06-06-67-00	18-04-1967		2 222.00			
IMPERIAL	1969	007-06-06-69-00	31-12-1969		2 222.00			
IMPERIAL	1969	007-06-04-69-00	29-01-1969		238.00			

NORTHWEST TERRITORIES MAINLAND

Operator	Year	Report	Y.M.D. Finished	Spark	Km Reflection	Km Refraction	Gravimetric	Magnetic
IMPERIAL	1969	007-06-04-69-00	19-03-1969		238.00			
IMPERIAL	1969	007-06-04-67-00	29-01-1969		606.00			
IMPERIAL	1969	007-01-06-69-00	28-07-1969					
IMPERIAL	1970	007-02-04-70-00	07-10-1970					
IMPERIAL	1970	007-06-04-69-00	12-04-1970		238.00			
IMPERIAL	1970	007-06-04-70-00	19-02-1970		238.00			
IMPERIAL	1970	007-06-04-70-00	24-12-1970		238.00			
IMPERIAL	1970	007-06-04-70-00	24-01-1970		128.00			
IMPERIAL	1970	007-06-04-70-00	12-04-1970		193.00			
IMPERIAL	1970	007-06-04-68-00	19-02-1970		289.00			
IMPERIAL	1970	007-06-04-69-00	12-04-1970		1 250.00			
IMPERIAL	1970	007-06-04-99-01	24-12-1970		70.00			
IMPERIAL	1971	007-06-05-71-00	31-07-1971		538.00			
IMPERIAL	1971	007-06-04-71-00	26-01-1971		91.00			
IMPERIAL	1971	007-01-06-69-00	31-07-1971					
IMPERIAL	1972	007-06-04-72-00	01-04-1972		70.00			
IMPERIAL	1972	007-06-06-72-00	13-03-1972		338.00			
IMPERIAL	1973	007-06-06-72-00	08-02-1973		127.00			
IMPERIAL	1973	007-09-06-73-00	02-07-1973		29.00			
IMPERIAL	1978	007-06-05-78-00	30-04-1978		455.00			
IMPERIAL	1979	007-09-05-79-00	07-07-1979		172.00			
IMPERIAL	1980	007-09-05-80-00	23-07-1980		112.00			
IMPERIAL	1980	007-06-05-80-00	20-04-1980		367.00			
IMPERIAL	1980	007-01-05-80-00	08-06-1980					
IMPERIAL	1981	007-06-05-81-00	16-04-1981		289.00			
IMPERIAL	1982	9237-J001-001E	22-06-1982					
IMPERIAL	1983	9229-J001-001E	05-04-1983		5.00			
IMPERIAL	1984	9229-J001-002E	09-04-1984		137.00			
IMPERIAL	1991	9229-J001-005E	25-03-1991		9.00			
IMPERIAL	1992	9229-J001-006E	20-03-1992		10.00			
IMPERIAL	1996	9227-J001-001D	23-03-1996		12.00			
IMPERIAL	1997	9229-J001-007E	16-02-1997		12.00			
INDORA	1953	544-07-04-53-00	25-08-1953					104.00
INEXCO OIL	1973	699-06-06-72-00	26-01-1973		45.00			
INTER-ROCK	1971	003-01-04-71-00	30-09-1971					
INTERNATIONAL FRONTIER	1998	9229-I009-001E	24-04-1998		28.00			
ISKUT SILVER	1967	685-02-04-67-00	11-10-1967					
ISKUT SILVER	1968	685-01-04-68-00	31-05-1968					

NORTHWEST TERRITORIES MAINLAND

Operator	Year	Report	Y.M.D. Finished	Spark	Km Reflection	Km Refraction	Gravimetric	Magnetic
J.C. SPROULE ASSOCIATES	1960	604-01-04-60-00	01-04-1960					
KELCAM OILS	1950	559-01-04-50-00	01-06-1950					
KELCAM OILS	1952	559-01-04-52-00	01-08-1952					
KENTING	1968	693-02-06-68-00	15-06-1968					
KENTING	1968	693-03-04-68-00	25-08-1968		70.00		70.00	
KENTING	1968	693-03-05-68-00	31-08-1968			70.00	70.00	
KENTING	1968	693-09-04-68-00	16-08-1968		109.00			
KENTING	1968	693-09-04-68-00	09-08-1968		110.00			
KENTING	1969	693-03-04-68-00	15-03-1969		33.00	33.00	33.00	
KENTING	1969	693-03-04-68-00	25-03-1969		103.00		103.00	
KERR MCGEE	1964	551-01-05-64-00	01-09-1964					
KERR MCGEE	1970	551-06-04-70-00	22-02-1970		181.00			
KERR MCGEE	1970	551-06-06-69-00	08-05-1970		217.00			
LABURNUM	1957	554-01-06-57-00	01-08-1957					
LABURNUM	1958	554-07-05-58-00	30-08-1958					62.00
LABURNUM	1958	554-07-06-58-00	31-07-1958					62.00
LICHTENBELT JOHN	1970	804-01-16-70-00	05-03-1970					
MARATHON	1968	010-01-06-68-00	20-07-1968					
MAY OTTO	1953	589-08-04-53-00	01-07-1953				1 195.00	
MCDERMOTT, J RAY	1966	632-09-04-66-00	31-07-1966		853.00			
MCDERMOTT, J RAY	1968	632-06-06-68-00	06-09-1968		46.00			
MCDERMOTT, J RAY	1970	632-06-05-70-00	07-05-1970		40.00			
MCNAIR, D.	1957	564-01-04-57-00	01-08-1957					
MCNAIR, D.	1957	564-01-06-57-00	01-08-1957					
MESA	1975	746-06-05-75-00	24-03-1975		19.00			
MIC MAC OILS	1973	747-06-04-73-00	26-03-1973		136.00			
MICHIGAN DEVELOPMENTS	1968	692-02-04-68-00	12-07-1968					
MICHIGAN DEVELOPMENTS	1968	692-02-05-68-00	30-06-1968					
MICHIGAN DEVELOPMENTS	1968	692-02-05-68-00	30-06-1968					
MIDLAND	1957	565-01-06-57-00	20-09-1957					
MIDLAND	1958	565-01-06-58-00	31-08-1958					
MIDLAND	1959	565-01-06-59-00	23-07-1959					
MOBIL	1950	057-01-04-51-00	15-08-1950					
MOBIL	1952	057-01-04-53-00	08-08-1952					
MOBIL	1952	057-02-04-52-00	31-12-1952					
MOBIL	1953	057-07-04-53-00	01-09-1953					103.00
MOBIL	1956	057-06-04-56-00	03-05-1956		82.00			
MOBIL	1957	057-07-04-57-00	15-01-1957					103.00

NORTHWEST TERRITORIES MAINLAND

Operator	Year	Report	Y.M.D. Finished	Spark	Km Reflection	Km Refraction	Gravimetric	Magnetic
MOBIL	1957	057-01-05-57-00	17-06-1957					
MOBIL	1957	057-02-04-57-00	06-08-1957					
MOBIL	1957	057-01-04-57-00	31-08-1957					
MOBIL	1958	057-01-04-58-00	18-07-1958					
MOBIL	1958	057-06-04-58-00	19-11-1958		64.00			
MOBIL	1959	057-06-04-58-00	06-02-1959		83.00			
MOBIL	1959	057-06-04-59-00	31-03-1959		75.00			
MOBIL	1959	057-06-05-59-00	02-10-1959		36.00			
MOBIL	1959	057-01-05-59-00	02-10-1959					
MOBIL	1962	057-06-04-62-00	23-03-1962		297.00			
MOBIL	1962	057-01-04-62-00	30-08-1962					
MOBIL	1967	057-01-04-67-00	01-09-1967					
MOBIL	1968	057-01-05-68-00	30-08-1968					
MOBIL	1968	057-07-06-68-00	26-08-1968					103.00
MOBIL	1968	057-08-04-68-00	08-03-1968				103.00	
MOBIL	1969	057-06-04-69-00	11-02-1969		62.00			
MOBIL	1969	057-06-05-68-00	12-04-1969		600.00			
MOBIL	1969	057-06-05-69-00	19-04-1969		115.00			
MOBIL	1970	057-06-06-69-00	25-05-1970		820.00			
MOBIL	1970	057-06-04-70-00	05-04-1970		278.00			
MOBIL	1970	057-01-05-70-00	29-08-1970					
MOBIL	1970	057-01-06-70-00	11-09-1970					
MOBIL	1971	057-01-06-71-00	03-08-1971					
MOBIL	1971	057-06-06-70-00	17-03-1971		1 408.00			
MOBIL	1971	057-06-06-71-00	18-04-1971		700.00			
MOBIL	1972	057-06-06-71-00	28-04-1972		259.00			
MOBIL	1972	057-01-06-72-00	01-08-1972					
MOBIL	1973	057-01-06-73-00	15-08-1973					
MOBIL	1973	057-07-06-73-00	14-09-1973					103.00
MOBIL	1974	057-08-06-74-00	30-12-1974				103.00	
MOBIL	1974	057-06-06-74-00	22-04-1974		339.00			
MOBIL	1975	057-06-06-75-00	22-04-1975		832.00			
MOBIL	1976	057-06-06-76-00	30-03-1976		437.00			
MOBIL	1979	057-06-04-78-00	31-03-1979		13.00			
MOBIL	1980	057-06-04-80-00	18-02-1980		74.00			
MOBIL	1981	057-06-04-81-00	12-03-1981		36.00			
MOBIL	1988	9229-M003-001E	05-04-1988					
MOBIL	1991	9229-M003-002E	13-03-1991		12.00			

NORTHWEST TERRITORIES MAINLAND

Operator	Year	Report	Y.M.D. Finished	Spark	Km Reflection	Km Refraction	Gravimetric	Magnetic
MURPHY OIL	1957	063-01-04-57-00	30-08-1957					
MURPHY OIL	1959	063-06-04-59-00	19-03-1959		185.00			
MURPHY OIL	1962	063-06-04-62-00	01-04-1962		251.00			
MURPHY OIL	1973	063-06-04-73-00	28-02-1973		46.00			
MURPHY OIL	1973	063-06-06-73-00	17-04-1973		9.00			
MURPHY OIL	1996	9229-M006-001E	20-08-1996		24.00			
N.W.T. PETROLEUMS	1953	572-01-04-53-00	15-09-1953					
NEW CONTINENTAL	1965	088-01-04-65-00	10-09-1965					
NEW NORTH	1970	800-07-04-70-00	14-02-1970					33.00
NORCEN	1996	9237-N005-001E	01-08-1996					
NORCEN	1996	9229-N005-001E	25-09-1996					
NORTHCOR	1983	9229-N010-004E	25-02-1984		128.00			
NORTHCOR	1983	9229-N010-001E	31-03-1984		45.00			
NORTHCOR	1983	9229-N010-002E	02-04-1983		173.00			
NORTHCOR	1983	9229-N010-003E	06-04-1983		46.00			
NORTHCOR	1984	9229-N010-004E	25-02-1984		128.00			
NORTHCOR	1984	9229-N010-001E	31-03-1984		45.00			
NORTHCOR	1984	9229-N010-007E	21-03-1984		523.00			
NORTHCOR	1984	9229-N010-008E	02-03-1984		419.00			
NORTHCOR	1984	9229-N010-009E	24-02-1984		435.00			
NORTHCOR	1984	9229-N010-010E	22-03-1984		538.00			
NORTHCOR	1984	9229-N010-011E	17-03-1984		180.00			
NORTHCOR	1985	9229-N010-012E	19-01-1985		15.00			
NORTHCOR	1988	9221-N010-001E	28-03-1988					40 905.00
NORTHCOR	1988	9221-N010-002E	08-10-1988					27 018.00
NORTHCOR	1989	9221-N010-003E	06-05-1989					10 410.00
NORTHERN OIL	1968	695-01-04-68-00	15-08-1968					
NORTHERN OIL	1969	695-04-04-69-00	06-11-1969					
NORTHERN OIL	1969	695-06-04-69-00	25-03-1969		431.00			
NORTHERN OIL	1970	695-06-04-69-00	07-02-1970		269.00			
NORTHERN OIL	1973	695-06-04-72-00	31-07-1973		431.00			
NORTHROCK	1998	9221-N046-001E	30-11-1998					1 500.00
NSM	1982	9229-N009-001E	19-03-1982		209.00			
NSM	1983	9229-N009-002E	03-03-1983		183.00			
NSM	1983	9229-N009-003E	14-04-1983		497.00			
NSM	1984	9229-N009-004E	29-03-1984		119.00			
NSM	1985	9229-N009-006E	07-04-1985		170.00			
OCELOT	1995	9227-O022-001D	30-06-1995		72.00			

NORTHWEST TERRITORIES MAINLAND

Operator	Year	Report	Y.M.D. Finished	Spark	Km Reflection	Km Refraction	Gravimetric	Magnetic
OCELOT	1995	9237-O022-001E	15-08-1995					
OVERLAND	1973	749-08-04-73-00	31-08-1973				136.00	
PACIFIC	1968	667-01-04-68-00	10-07-1968					
PACIFIC	1968	667-06-04-68-00	27-07-1968		19.00			
PACIFIC	1969	667-06-04-69-00	16-03-1969		324.00			
PACIFIC	1969	667-06-04-69-00	10-04-1969		4.00			
PACIFIC	1969	667-01-04-69-00	15-09-1969					
PACIFIC	1970	667-06-04-70-00	16-03-1970		77.00			
PACIFIC	1970	667-06-04-70-00	26-02-1970		117.00			
PACIFIC	1971	667-06-04-71-00	17-09-1971		67.00			
PACIFIC	1971	667-06-04-71-00	10-03-1971		136.00			
PACIFIC	1971	667-06-06-71-00	27-09-1971		16.00			
PACIFIC	1972	667-06-06-72-00	27-04-1972		83.00			
PACIFIC	1972	667-06-04-72-00	05-03-1972		135.00			
PAN MACKENZIE	1972	827-06-04-72-00	04-04-1972		45.00			
PAN MACKENZIE	1972	827-02-04-71-00	01-03-1972					
PANCANADIAN	1967	651-01-05-67-00	19-07-1967					
PANCANADIAN	1968	651-01-04-68-00	31-08-1968					
PANCANADIAN	1969	651-06-04-69-00	29-03-1969		355.00			
PANCANADIAN	1969	651-06-04-69-00	29-03-1969		355.00			
PANCANADIAN	1971	651-06-04-71-00	23-03-1971		276.00			
PANCANADIAN	1973	651-08-04-73-00	30-09-1973				53.00	
PANCANADIAN	1973	651-06-04-73-00	30-09-1973		82.00			
PARADIS, JOSEPH	1957	575-01-06-57-00	01-08-1957					
PARADISE	1957	576-01-06-57-00	01-08-1957					
PARIS	1968	689-02-05-68-00	31-03-1968					
PARIS	1968	689-02-05-68-00	31-03-1968					
PARIS	1968	689-02-05-68-00	31-03-1968					
PARIS	1968	689-02-05-68-00	31-03-1968					
PARIS	1968	689-02-06-68-00	31-03-1968					
PARIS	1968	689-02-06-68-00	31-12-1968					
PARIS	1968	689-02-06-68-00	31-03-1968					
PAYSON-COWELL	1960	578-01-04-60-00	18-07-1960					
PAYSON-COWELL	1960	578-01-04-60-00	24-09-1960					
PAYSON-COWELL	1960	578-01-04-60-00	29-09-1960					
PAYSON-COWELL	1960	578-01-05-60-00	21-09-1960					
PAYSON-COWELL	1961	578-01-04-61-00	31-07-1961					
PEEL RIVER GAS & OIL	1957	580-01-06-57-00	01-09-1957					

NORTHWEST TERRITORIES MAINLAND

Operator	Year	Report	Y.M.D. Finished	Spark	Km Reflection	Km Refraction	Gravimetric	Magnetic
PENNZOIL	1970	802-01-04-70-00	01-07-1970					
PETRO-CANADA	1959	246-01-06-59-00	26-09-1959					
PETRO-CANADA	1960	246-01-06-60-00	01-09-1960					
PETRO-CANADA	1960	246-09-06-60-00	15-07-1960		32.00			
PETRO-CANADA	1961	246-06-06-60-00	18-04-1961		1 033.00			
PETRO-CANADA	1961	246-06-06-61-00	23-09-1961		323.00			
PETRO-CANADA	1961	246-01-06-61-00	15-07-1961					
PETRO-CANADA	1963	246-06-06-59-00	30-04-1963		480.00			
PETRO-CANADA	1965	246-01-06-65-00	10-07-1965					
PETRO-CANADA	1965	246-06-06-65-00	07-05-1965		579.00			
PETRO-CANADA	1967	246-07-05-67-00	12-06-1967					75.00
PETRO-CANADA	1968	246-01-05-68-00	31-07-1968					
PETRO-CANADA	1970	246-01-05-70-00	14-08-1970					
PETRO-CANADA	1970	246-09-05-70-00	20-09-1970		457.00			
PETRO-CANADA	1971	246-06-06-71-00	08-04-1971		48.00			
PETRO-CANADA	1971	246-01-06-71-00	19-08-1971					
PETRO-CANADA	1972	246-06-05-72-00	26-01-1972		91.00			
PETRO-CANADA	1977	246-06-04-77-00	28-02-1977		77.00			
PETRO-CANADA	1978	246-03-04-78-00	30-10-1978					
PETRO-CANADA	1979	246-06-05-78-00	31-03-1979		472.00			
PETRO-CANADA	1980	246-06-06-80-00	12-04-1981		569.00			
PETRO-CANADA	1980	246-01-05-80-00	30-07-1980					
PETRO-CANADA	1981	246-06-06-81-00	13-04-1982		604.00		988.00	
PETRO-CANADA	1981	246-06-04-80-00	17-11-1981		622.00			
PETRO-CANADA	1982	246-06-05-81-00	23-04-1982		837.00		870.00	
PETRO-CANADA	1982	9230-P028-001E	27-08-1982					
PETRO-CANADA	1983	9237-P028-001E	30-09-1986					
PETRO-CANADA	1984	9237-P028-002E	17-09-1984					
PETRO-CANADA	1984	9229-P028-001E	16-04-1984		819.00		705.00	
PETRO-CANADA	1984	9229-P028-002E	16-04-1984		274.00		276.00	
PETRO-CANADA	1984	9229-P028-003E	12-04-1984		206.00			
PETRO-CANADA	1985	9229-P028-004E	17-02-1985		350.00			
PETRO-CANADA	1985	9229-P028-005E	28-03-1985		757.00			
PETRO-CANADA	1985	9229-P028-006E	03-04-1985		402.00			
PETRO-CANADA	1985	9229-P028-007E	31-03-1985		460.00			
PETRO-CANADA	1985	9229-P028-008E	24-03-1985		540.00			
PETRO-CANADA	1985	9229-P028-009E	24-03-1985		433.00			
PETRO-CANADA	1985	9229-P028-010E	04-04-1985		120.00			

NORTHWEST TERRITORIES MAINLAND

Operator	Year	Report	Y.M.D. Finished	Spark	Km Reflection	Km Refraction	Gravimetric	Magnetic
PETRO-CANADA	1986	9229-P028-011D	10-03-1986					
PETRO-CANADA	1986	9229-P028-012E	02-02-1986		257.00			
PETRO-CANADA	1986	9229-P028-013E	02-03-1986		187.00			
PETRO-CANADA	1986	9229-P028-014E	24-03-1986		262.00			
PETRO-CANADA	1986	9229-P028-015E	23-02-1986		294.00			
PETRO-CANADA	1988	9229-P028-018E	20-03-1988		20.00			
PROPHET RIVER	1954	582-01-05-54-00	19-09-1954					
PUNCH	1953	583-07-04-53-00	01-11-1953					1 195.00
QUESTOR	1996	9221-Q005-002P	25-06-1997					2 982.00
RAASCH	1971	818-03-04-71-00	01-07-1971					
RADDISON	1965	585-03-04-66-00	30-09-1965					
RAGAN JOHN	1970	813-07-05-70-00	30-10-1970					164.00
RAGAN JOHN	1971	813-07-05-71-00	17-08-1971					164.00
RAM	1972	834-06-06-71-00	15-04-1972		48.00			
RANGER	1968	035-01-04-68-00	15-05-1968					
RANGER	1996	9227-R036-001D	28-02-1996		84.00			
RANGER	1996	9229-R036-001E	04-03-1996		157.00			
RANGER	1997	9229-R036-002E	12-01-1997		15.00		15.00	
RANWORTH	1958	587-01-06-58-00	01-08-1958					
RAYALTA	1968	793-07-04-68-00	17-09-1968					98.00
ROCK RIVER	1957	594-01-07-57-00						
SCURRY-RAINBOW	1958	015-01-06-58-00	25-09-1958					
SCURRY-RAINBOW	1959	015-02-06-59-00	30-06-1959					
SCURRY-RAINBOW	1969	015-06-04-69-00	31-03-1969		251.00			
SCURRY-RAINBOW	1969	015-06-04-69-00	10-02-1969		244.00			
SCURRY-RAINBOW	1969	015-06-04-69-00	01-02-1969		215.00			
SCURRY-RAINBOW	1970	015-06-04-70-00	01-03-1970		185.00			
SCURRY-RAINBOW	1970	015-06-04-70-00	28-02-1970		86.00			
SHEEKEY W.M.R.	1960	598-01-04-60-00	21-09-1960					
SHEEKEY W.M.R.	1961	598-01-04-61-00	30-09-1961					
SHEEKEY W.M.R.	1961	598-01-04-61-00	31-07-1961					
SHEEKEY W.M.R.	1970	598-01-06-60-00	15-09-1970					
SHEEKY, W.R.	1959	598-01-04-59-00	12-01-1959					
SHELL	1953	037-01-04-54-00	01-08-1953					
SHELL	1955	037-01-05-54-00	01-10-1955					
SHELL	1955	037-01-05-54-00	01-10-1955					
SHELL	1955	037-01-05-54-00	01-10-1955					
SHELL	1955	037-06-05-55-00	31-12-1955		103.00			

NORTHWEST TERRITORIES MAINLAND

Operator	Year	Report	Y.M.D. Finished	Spark	Km Reflection	Km Refraction	Gravimetric	Magnetic
SHELL	1955	037-08-05-55-00	31-12-1955				69.00	
SHELL	1956	037-01-05-55-00	30-01-1956					
SHELL	1957	037-06-04-56-00	01-03-1957		470.00			
SHELL	1957	037-06-04-57-00	01-08-1957		149.00			
SHELL	1957	037-06-04-57-00	01-03-1957		149.00			
SHELL	1957	037-01-04-56-00	31-08-1957					
SHELL	1957	037-01-04-57-00	01-08-1957					
SHELL	1957	037-07-04-57-00	30-08-1957					69.00
SHELL	1957	037-07-04-57-00	30-08-1957					69.00
SHELL	1957	037-08-04-57-00	01-08-1957				69.00	
SHELL	1959	037-07-05-58-00	26-11-1959					69.00
SHELL	1959	037-06-05-58-00	31-01-1959		103.00			
SHELL	1959	037-06-04-58-00	13-05-1959		143.00			
SHELL	1959	037-01-05-57-00	31-01-1959					
SHELL	1959	037-01-05-58-00	31-01-1959					
SHELL	1959	037-01-06-57-00	01-09-1959					
SHELL	1959	037-01-06-58-00	01-09-1959					
SHELL	1959	037-01-06-58-00	01-09-1959					
SHELL	1959	037-01-06-59-00	01-09-1959					
SHELL	1959	037-01-06-59-00	01-09-1959					
SHELL	1960	037-01-05-60-00	31-08-1960					
SHELL	1960	037-01-05-60-00	30-09-1960					
SHELL	1960	037-01-05-60-00	30-09-1960					
SHELL	1960	037-01-04-57-00	30-04-1960					
SHELL	1960	037-01-04-57-00	30-04-1960					
SHELL	1960	037-01-04-58-00	30-04-1960					
SHELL	1960	037-01-04-58-00	30-04-1960					
SHELL	1960	037-01-04-58-00	30-04-1960					
SHELL	1960	037-01-04-58-00	30-04-1960					
SHELL	1960	037-01-04-58-00	31-10-1960					
SHELL	1960	037-01-04-60-00	31-10-1960					
SHELL	1960	037-07-04-57-00	30-04-1960					69.00
SHELL	1960	037-07-05-59-00	31-03-1960					69.00
SHELL	1961	037-06-05-61-00	14-08-1961		289.00			
SHELL	1961	037-06-06-61-00	03-08-1961		1 004.00			
SHELL	1961	037-06-04-61-00	21-04-1961		894.00			
SHELL	1962	037-02-04-62-00	01-10-1962					
SHELL	1962	037-06-05-62-00	19-09-1962		289.00			
SHELL	1962	037-06-04-62-00	15-04-1962		675.00			

NORTHWEST TERRITORIES MAINLAND

Operator	Year	Report	Y.M.D. Finished	Spark	Km Reflection	Km Refraction	Gravimetric	Magnetic
SHELL	1963	037-06-04-63-00	10-04-1963		136.00			
SHELL	1963	037-06-05-63-00	13-04-1963		637.00			
SHELL	1963	037-06-05-63-00	13-04-1963		637.00			
SHELL	1963	037-06-06-63-00	15-04-1963		700.00			
SHELL	1963	037-01-06-63-00	15-09-1963					
SHELL	1964	037-01-06-64-00	25-08-1964					
SHELL	1964	037-06-06-64-00	03-09-1964		365.00			
SHELL	1964	037-06-05-64-00	20-04-1964		779.00			
SHELL	1965	037-06-06-65-00	11-04-1965		996.00			
SHELL	1965	037-06-06-65-00	13-09-1965		400.00			
SHELL	1965	037-06-04-65-00	13-02-1965		13.00			
SHELL	1967	037-06-04-66-00	14-03-1967		358.00			
SHELL	1968	037-06-04-67-00	18-03-1968		209.00			
SHELL	1968	037-06-04-68-00	18-03-1968		563.00			
SHELL	1968	037-06-06-68-00	30-06-1968		402.00			
SHELL	1969	037-06-04-69-00	30-01-1969		61.00			
SHELL	1970	037-06-04-70-00	04-02-1970		198.00			
SHELL	1970	037-06-06-70-00	29-04-1970		985.00			
SHELL	1970	037-08-04-70-00	04-04-1970				69.00	
SHELL	1971	037-06-06-71-00	08-02-1971		104.00			
SHELL	1972	037-06-06-72-00	19-04-1972		445.00			
SHELL	1976	037-06-04-76-00	27-03-1976		103.00			
SHELL	1987	9229-S006-003E	23-03-1987		12.00			
SHELL	1989	9229-S006-007E	16-03-1989		68.00			
SHELL	1995	9229-S006-009E	27-03-1995		174.00			
SHELL	1995	9237-S006-001E	29-08-1995					
SHELL	1996	9227-S006-001D	30-04-1996		462.00			
SHULMAN ISAAC	1957	599-01-06-57-00	01-09-1957					
SHULMAN ISAAC	1968	599-01-06-68-00	22-07-1968					
SIGMA	1971	815-06-06-71-00	25-04-1972		1 929.00			
SIGMA	1972	815-06-06-71-00	25-04-1972		1 929.00			
SIGMA	1972	815-06-05-71-00	19-05-1972		664.00			
SIGMA	1973	815-06-06-72-00	30-03-1973		195.00			
SIGMA	1973	815-06-06-73-00	30-03-1973		48.00			
SIGMA	1985	9229-S040-001P	31-03-1985		835.00			
SINCLAIR	1960	041-01-06-60-00	01-08-1960					
SINCLAIR	1966	041-02-05-66-00	21-10-1966					
SINCLAIR	1966	041-01-05-66-00	01-09-1966					

NORTHWEST TERRITORIES MAINLAND

Operator	Year	Report	Y.M.D. Finished	Spark	Km Reflection	Km Refraction	Gravimetric	Magnetic
SINCLAIR	1967	041-07-05-67-00	01-08-1967					59.00
SINCLAIR	1967	041-06-04-67-00	20-09-1967			20.00		
SINCLAIR	1968	041-02-05-68-00	26-06-1968					
SINCLAIR	1968	041-06-05-68-00	03-09-1968		59.00			
SINCLAIR	1968	041-07-04-68-00	01-09-1968					59.00
SINCLAIR	1969	041-06-04-69-00	15-02-1969		112.00			
SKELLY	1971	805-06-06-70-00	30-04-1971		880.00			
SOHIO	1965	270-06-04-64-00	01-01-1965		56.00			
STAMPEDER	1996	9229-S084-001E	18-03-1996		12.00			
SULPETRO	1981	053-06-04-81-00	26-03-1981		227.00		261.00	
SULPETRO	1985	9229-S005-001E	29-03-1985		170.00			
SUNCOR	1999	9229-S085-001E	04-02-1999		147.00			
SUNOCO	1953	054-06-04-53-00	18-07-1953		12.00			
SUNOCO	1957	054-01-04-57-00	15-08-1957					
SUNOCO	1958	054-06-04-59-00	28-08-1958		123.00			
SUNOCO	1967	054-06-04-63-00	30-09-1967		123.00			
SUNOCO	1971	054-06-06-70-00	05-04-1971		247.00			
SUNOCO	1971	054-06-06-70-00	01-04-1971		257.00			
TANNOUS JOSEPH A.	1969	702-02-04-69-00	30-01-1969					
TANNOUS JOSEPH A.	1969	702-02-04-69-00	30-01-1969					
TANNOUS JOSEPH A.	1969	702-02-04-69-00	30-01-1969					
TECK	1965	055-06-04-65-00	31-07-1965		11.00			
TERRITORIAL HYDROCARBONS	1965	610-01-06-65-00	15-01-1965					
TEXACO	1956	017-06-04-57-00	31-08-1956		11.00			
TEXACO	1957	017-01-04-57-00	07-11-1957					
TEXACO	1959	017-01-04-59-00	31-05-1959					
TEXACO	1959	017-06-04-58-00	06-10-1959		181.00			
TEXACO	1959	017-01-05-59-00	12-08-1959					
TEXACO	1960	017-01-05-60-00	11-08-1960					
TEXACO	1961	017-01-05-61-00	30-06-1961					
TEXACO	1961	017-06-04-61-00	03-03-1961		77.00			
TEXACO	1961	017-01-04-61-00	15-08-1961					
TEXACO	1962	017-06-04-62-00	15-03-1962		123.00			
TEXACO	1962	058-06-04-62-00	03-08-1962		62.00			
TEXACO	1963	017-06-04-63-00	03-03-1963		212.00			
TEXACO	1963	017-06-05-63-00	24-06-1963		43.00			
TEXACO	1964	017-06-05-64-00	24-04-1964		281.00			
TEXACO	1964	017-06-05-64-00	24-04-1964		281.00			

NORTHWEST TERRITORIES MAINLAND

Operator	Year	Report	Y.M.D. Finished	Spark	Km Reflection	Km Refraction	Gravimetric	Magnetic
TEXACO	1965	017-06-05-65-00	25-04-1965		304.00			
TEXACO	1965	017-01-05-65-00	31-08-1965					
TEXACO	1965	017-09-05-65-00	16-07-1965		125.00			
TEXACO	1966	017-06-06-66-00	07-08-1966		72.00			
TEXACO	1968	017-02-05-68-00	31-12-1968					
TEXACO	1968	017-09-05-68-00	24-07-1968		201.00			
TEXACO	1969	017-06-05-68-00	06-02-1969		236.00			
TEXACO	1969	017-06-06-66-00	08-03-1969		243.00			
TEXACO	1969	017-01-05-69-00	12-09-1969					
TEXACO	1970	017-06-04-69-00	28-02-1970		509.00			
TEXACO	1970	017-06-04-70-00	24-03-1970		360.00			
TEXACO	1970	017-06-04-70-00	11-10-1970		16.00			
TEXACO	1970	017-08-04-70-00	28-02-1970				212.00	
TEXACO	1970	058-01-05-70-00	17-07-1970					
TEXACO	1971	058-01-05-71-00	27-07-1971					
TEXACO	1971	058-01-05-71-00	27-07-1971					
TEXACO	1974	017-06-06-74-00	31-03-1974		183.00			
TEXACO	1975	058-06-05-75-00	16-03-1975		185.00			
TEXACO	1975	058-08-05-75-00	18-07-1975				69.00	
TEXACO	1983	9229-T021-001E	15-04-1983		114.00			
TOTAL PETROLEUM	1960	096-01-04-61-00	10-09-1960					
TOTAL PETROLEUM	1961	096-06-04-61-00	25-04-1961		72.00			
TOTAL PETROLEUM	1963	096-06-04-62-00	15-02-1963		127.00			
TOTAL PETROLEUM	1968	096-06-04-68-00	13-02-1968		152.00			
TOTAL PETROLEUM	1968	096-01-05-68-00	26-08-1968					
TRACY NEIL W.	1958	614-01-06-58-00	20-09-1958					
TRANS-PRAIRIE	1973	507-06-05-73-00	04-04-1973		56.00			
ULSTER	1968	694-02-06-68-00	18-06-1968					
ULSTER	1968	694-02-06-68-00	15-06-1968					
ULSTER	1968	694-02-06-68-00	15-06-1968					
UNOCAL	1958	028-01-04-58-00	03-09-1958					
UNOCAL	1959	028-01-05-59-00	05-09-1959					
UNOCAL	1961	028-01-05-61-00	31-07-1961					
UNOCAL	1961	028-07-05-61-00	31-07-1961					391.00
UNOCAL	1963	028-06-04-63-00	09-03-1963		70.00			
UNOCAL	1965	028-06-04-65-00	06-04-1965		321.00			
UNOCAL	1966	028-06-04-66-00	31-03-1966		200.00			
UNOCAL	1966	028-06-04-66-00	31-03-1966		69.00			

NORTHWEST TERRITORIES MAINLAND

Operator	Year	Report	Y.M.D. Finished	Spark	Km Reflection	Km Refraction	Gravimetric	Magnetic
UNOCAL	1970	028-06-04-69-00	27-02-1970		62.00			
UNOCAL	1970	028-06-04-70-00	28-02-1970		74.00			
UNOCAL	1970	028-06-04-70-00	02-02-1970		19.00			
UNOCAL	1970	028-06-04-70-00	27-02-1970		19.00			
UNOCAL	1970	028-07-06-70-00	16-09-1970					391.00
UNOCAL	1972	028-06-06-72-00	20-03-1972		19.00			
UNOCAL	1974	028-06-06-74-00	05-02-1974		157.00			
UNOCAL	1974	028-01-05-74-00	13-08-1974					
UNOCAL	1975	028-06-06-75-00	16-04-1975		453.00			
UNOCAL	1975	028-06-06-75-00	16-04-1975		453.00			
VEEZAY	1965	601-03-04-65-00	30-09-1965					
VEEZAY	1967	601-03-06-66-00	01-09-1967					
VEEZAY	1968	601-01-15-68-00						
VEEZAY	1969	601-03-06-69-00	01-09-1969					
VEEZAY	1972	601-03-05-72-00	31-12-1972					
VEEZAY	1974	601-03-04-72-00	15-05-1974					
VEEZAY	1974	601-03-06-72-00	15-05-1974					
VEEZAY	1982	9230-V002-001P	06-06-1983					
WESTCOAST	1971	780-01-04-71-00	06-08-1971					
WESTCOAST	1980	780-06-04-79-00	10-02-1980		31.00			
WESTERN DECALTA	1958	019-01-06-58-00	09-09-1958					
WESTERN DECALTA	1959	019-09-04-60-00	01-09-1959		82.00			
WESTERN DECALTA	1960	019-01-04-60-00	30-12-1960					
WESTERN DECALTA	1963	019-02-04-62-00	31-05-1963					
WESTERN DECALTA	1963	019-06-04-61-00	10-12-1963		137.00			
WESTERN DECALTA	1963	019-07-04-62-00	10-12-1963					16.00
WESTERN DECALTA	1966	019-06-05-66-00	15-03-1966		68.00			
WESTERN DECALTA	1966	019-01-04-66-00	27-05-1966					
WESTERN DECALTA	1967	019-06-04-67-00	30-09-1967		43.00			
WESTERN DECALTA	1968	019-06-04-67-00	17-01-1968		201.00			
WESTERN DECALTA	1969	019-02-04-69-00	15-07-1969					
WESTERN DECALTA	1969	019-06-05-69-00	13-02-1969		20.00			
WESTERN DECALTA	1970	019-06-05-70-00	11-05-1970		30.00			
WESTERN DECALTA	1970	019-06-05-70-00	08-11-1970		150.00			
WESTERN DECALTA	1970	019-07-04-70-00	11-09-1970					16.00
WESTERN DECALTA	1970	019-02-04-70-00	28-02-1970					
WESTERN DECALTA	1970	019-06-04-70-00	21-02-1970		107.00			
WESTERN DECALTA	1971	019-06-04-71-00	12-04-1971		144.00			

NORTHWEST TERRITORIES MAINLAND

Operator	Year	Report	Y.M.D. Finished	Spark	Km Reflection	Km Refraction	Gravimetric	Magnetic
WESTERN DECALTA	1971	019-01-05-71-00	15-09-1971					
WESTERN DECALTA	1971	019-06-05-71-00	26-04-1971		38.00			
WESTERN DECALTA	1972	019-06-05-71-00	06-02-1972		21.00			
WESTERN DECALTA	1972	019-06-06-72-00	12-04-1972		552.00			
WESTERN DECALTA	1972	019-06-04-72-00	04-04-1972		128.00			
WESTERN DECALTA	1973	019-06-06-73-00	16-04-1973		251.00			
WESTERN DECALTA	1973	019-06-06-73-00	08-04-1973		16.00			
WESTERN DECALTA	1974	019-06-06-74-00	31-03-1974		16.00			
WESTERN DECALTA	1980	019-06-05-79-00	01-04-1980		21.00			
WESTERN MINERALS	1959	271-01-06-59-00	28-02-1959					
WESTERN MINERALS	1960	271-01-06-60-00	30-03-1960					

NORTHWEST TERRITORIES - MACKENZIE DELTA

Operator	Year	Report	Y.M.D. Finished	Spark	Km Reflection	Km Refraction	Gravimetric	Magnetic
A.P.O.A.	1972	824-02-07-72-00	31-08-1972					
ALCON	1972	786-08-07-72-00	16-04-1972				971.00	
AMOCO	1969	060-06-07-69-00	07-05-1969		99.00			
AMOCO	1969	060-01-07-69-00	16-06-1969					
AMOCO	1974	060-06-07-74-00	27-04-1974		82.00			
AQUITAINE	1971	673-09-07-70-00	13-08-1971		169.00			
AQUITAINE	1972	673-01-07-72-00	31-07-1972					
AQUITAINE	1974	673-06-07-74-00	22-02-1974		48.00			
ATLAS	1976	638-07-07-76-00	26-05-1976					653.00
BANFF OIL	1970	216-06-07-70-00	03-09-1970		201.00			
BANFF OIL	1970	216-08-07-70-00	16-03-1970				160.00	
BRENNER, ALFRED B.	1973	531-07-07-73-00	30-07-1973					85.00
CANADA NORTHWEST	1970	678-07-07-70-00	02-08-1970					19.00
CANADA SOUTHERN	1960	352-01-07-60-00	31-08-1960					
CANADA SOUTHERN	1961	352-06-07-60-00	25-01-1961		61.00			
CANADIAN FINA	1976	690-06-07-75-00	23-01-1976		144.00			
CANADIAN HOMESTEAD	1959	059-01-07-59-00	15-09-1959					
CANADIAN INDUSTRIES	1974	617-10-07-74-00	02-05-1974		1 195.00			
CANADIAN SUPERIOR	1973	025-06-07-73-00	01-05-1973		616.00			
CANADIAN SUPERIOR	1974	025-06-07-74-00	28-04-1974		603.00			
CDC OIL & GAS	1971	016-01-07-71-00	10-09-1971					
CDC OIL & GAS	1971	016-01-07-71-00	10-09-1971					
CDC OIL & GAS	1971	016-02-07-71-00	31-03-1971					
CDC OIL & GAS	1972	016-07-07-72-00	05-05-1972					86.00
CDC OIL & GAS	1973	016-09-07-73-00	25-09-1973		150.00			
CDC OIL & GAS	1976	016-08-07-76-00	29-04-1976				86.00	
CHEVRON	1959	045-01-07-58-00	07-09-1959					
CHEVRON	1968	045-01-07-68-00	23-07-1968					
CHEVRON	1968	045-07-07-68-00	15-09-1968					368.00
CHEVRON	1969	045-07-07-69-00	02-08-1969					368.00
CHEVRON	1970	045-06-07-70-00	24-03-1970		179.00			
CHEVRON	1972	045-09-07-72-00	01-09-1972		43.00			
CHEVRON	1973	045-06-07-72-00	23-04-1973		334.00			
CHEVRON	1973	045-06-07-73-00	30-04-1973		727.00			
CHEVRON	1974	045-06-07-74-00	30-04-1974		449.00			
CHEVRON	1974	045-01-07-74-00	31-07-1974					
CHEVRON	1974	045-08-07-74-00	25-04-1974				368.00	
CHEVRON	1975	045-06-07-75-00	22-04-1975		198.00			

NORTHWEST TERRITORIES - MACKENZIE DELTA

Operator	Year	Report	Y.M.D. Finished	Spark	Km Reflection	Km Refraction	Gravimetric	Magnetic
CHEVRON	1976	045-06-07-76-00	29-03-1976		167.00			
CHEVRON	1976	045-06-07-76-00	13-04-1976		75.00			
CHEVRON	1977	045-06-07-77-00	16-04-1977		61.00			
CHEVRON	1977	045-06-07-77-00	16-04-1977		37.00			
CHEVRON	1977	045-06-07-77-00	10-03-1977		146.00			
CHEVRON	1977	045-06-07-77-00	10-03-1977		41.00			
CHEVRON	1985	9329-C004-001E	02-05-1985		510.00			
CONWEST	1971	814-06-07-70-00	16-03-1971		265.00			
CUMMINGS, L.N.	1973	831-03-07-73-00	30-04-1975					
CUMMINGS, L.N.	1975	831-03-07-75-00	31-12-1975					
CUMMINGS, L.N.	1975	831-03-07-71-00	31-03-1975					
DOME	1959	005-01-07-59-00	15-09-1959					
DOME	1973	005-06-07-72-00	24-01-1973		120.00			
ELF OIL	1968	581-04-07-68-00	17-09-1968					
ELF OIL	1968	581-06-07-67-00	01-03-1968		1 097.00			
ELF OIL	1968	581-06-07-68-00	28-07-1968		952.00			
ELF OIL	1968	581-06-07-68-00	29-07-1968		952.00			
ELF OIL	1969	581-01-07-67-00	01-01-1969					
ELF OIL	1970	581-01-07-70-00	10-05-1970					
ELF OIL	1970	581-01-07-70-00	10-05-1970					
ELF OIL	1970	581-01-07-70-00	29-03-1970					
ELF OIL	1970	581-01-07-70-00	20-05-1970					
ELF OIL	1970	581-01-07-70-00	01-06-1970					
ELF OIL	1970	581-04-07-70-00	15-05-1970					
ELF OIL	1971	581-06-07-71-00	27-04-1971		77.00			
ELF OIL	1971	581-06-07-71-00	31-12-1971		77.00			
ELF OIL	1971	581-06-07-71-00	31-12-1971		1 596.00			
ELF OIL	1971	581-06-07-72-00	31-07-1971		1 596.00			
ELF OIL	1972	581-06-07-72-00	08-12-1972		8.00			
ELF OIL	1972	581-04-07-72-00	15-11-1972					
ELF OIL	1972	581-04-07-72-00	15-11-1972					
ELF OIL	1972	581-04-07-72-00	30-12-1972					
ELF OIL	1973	581-06-07-73-00	15-02-1973		30.00			
ELF OIL	1973	581-06-07-73-00	01-07-1973		30.00			
ELF OIL	1973	581-06-07-99-01	01-07-1973		498.00			
ELF OIL	1973	581-06-07-99-01	01-07-1973		498.00			
ELF OIL	1974	581-06-07-74-00	07-04-1974		498.00			
ELF OIL	1975	581-03-07-75-00	15-05-1975					

NORTHWEST TERRITORIES - MACKENZIE DELTA

Operator	Year	Report	Y.M.D. Finished	Spark	Km Reflection	Km Refraction	Gravimetric	Magnetic
EUREKA	1974	528-06-07-73-00	30-11-1974		416.00			
EXCEL ENTERPRISES	1972	841-08-07-72-00	01-04-1972				450.00	
EXCEL ENTERPRISES	1973	841-08-07-72-00	15-05-1973				450.00	
EXCEL ENTERPRISES	1973	841-08-07-73-00	25-07-1973				450.00	
EXPLOR-ALTA	1972	533-09-07-72-00	01-09-1972		194.00			
FISCHBUCH, N.R.	1975	630-01-07-75-00	30-06-1975					
FISCHBUCH, N.R.	1976	630-03-18-76-00	01-10-1976					
GEOCHEM LABORATORIES	1976	051-03-06-76-00	15-09-1977					
GEOPHOTO SERVICES	1969	705-02-07-68-00	01-02-1969					
GREAT PLAINS.	1974	076-01-07-74-00	15-08-1974					
GULF	1958	002-07-07-59-00	15-09-1959				470.00	28 000.00
GULF	1958	002-01-07-59-00	15-09-1959					
GULF	1959	002-01-07-59-00	15-09-1959					
GULF	1959	002-01-07-59-00	15-09-1959					
GULF	1959	002-02-07-59-00	15-09-1959					
GULF	1959	002-07-07-59-00	15-09-1959				470.00	28 000.00
GULF	1959	002-08-07-59-00	15-09-1959				25.00	
GULF	1960	002-08-07-60-00						
GULF	1960	002-07-07-60-00						
GULF	1960	002-02-07-60-00						
GULF	1960	002-01-07-60-00						
GULF	1962	002-06-07-62-00	25-08-1962		153.00	5.00		
GULF	1963	002-06-07-63-00	31-08-1963		365.00			
GULF	1965	002-01-07-65-00	03-09-1965					
GULF	1966	002-06-07-66-00	18-05-1966		703.00			
GULF	1969	002-06-07-69-00	29-09-1970		118.00			
GULF	1970	002-06-07-70-00	29-09-1970					
GULF	1970	002-06-07-70-00	29-09-1970		118.00			
GULF	1970	002-06-07-70-00	29-09-1970		118.00			
GULF	1971	002-06-07-71-00	31-12-1971		118.00			
GULF	1971	002-06-07-71-00	11-09-1971		98.00			
GULF	1971	002-06-07-71-00	29-04-1971		780.00			
GULF	1972	002-06-07-72-00	15-09-1972		780.00			
GULF	1973	002-06-07-73-00						
GULF	1973	002-06-07-73-00	08-02-1973		30.00			
GULF	1973	002-06-07-73-00	09-04-1973		180.00			
GULF	1974	002-06-07-74-00	25-04-1974		534.00			
GULF	1975	002-06-07-75-00	30-09-1975		534.00			

NORTHWEST TERRITORIES - MACKENZIE DELTA

Operator	Year	Report	Y.M.D. Finished	Spark	Km Reflection	Km Refraction	Gravimetric	Magnetic
GULF	1976	002-06-07-76-00	01-10-1976					
GULF	1976	002-09-07-76-00						
GULF	1977	002-06-07-77-00						
GULF	1984	9329-G001-001E	13-04-1984		241.00			
GULF	1984	9329-G001-002E	20-04-1984		93.00			
GULF	1989	9327-G001-001E	30-01-1989					
HOLMES RESOURCES	1973	596-01-07-73-00	05-11-1973					
HUDSON'S BAY	1973	038-06-07-73-00	19-04-1973		96.00			
HUDSON'S BAY	1973	038-06-07-73-00	19-04-1973		46.00			
HUNT	1959	331-08-07-59-00	31-12-1959				149.00	
HUNT	1959	331-01-07-59-00	31-01-1959					
HUNT	1960	331-01-07-60-00	30-06-1960					
HUNT	1960	331-09-07-60-00	10-09-1960		193.00			
HUNT	1961	331-09-07-61-00	15-09-1961		737.00			
IMPERIAL	1964	007-08-07-64-00	16-09-1964				103.00	
IMPERIAL	1964	007-08-07-64-00	16-09-1964				103.00	
IMPERIAL	1964	007-09-07-64-00	27-07-1964		442.00			
IMPERIAL	1964	007-06-07-64-00						
IMPERIAL	1964	007-06-07-64-00						
IMPERIAL	1964	007-06-07-64-00						
IMPERIAL	1964	007-06-07-64-00						
IMPERIAL	1964	007-06-07-64-00						
IMPERIAL	1964	007-06-07-64-00						
IMPERIAL	1964	007-02-07-64-00	30-04-1964					
IMPERIAL	1965	007-06-07-65-00	19-05-1967					
IMPERIAL	1965	007-06-07-65-00	19-05-1967					
IMPERIAL	1965	007-06-07-65-00	19-05-1967					
IMPERIAL	1966	007-06-07-66-00	19-05-1967					
IMPERIAL	1966	007-01-07-66-00	15-08-1966					
IMPERIAL	1966	007-06-07-66-00						
IMPERIAL	1967	007-06-07-67-00						
IMPERIAL	1967	007-06-07-66-00	19-05-1967		1 464.00			
IMPERIAL	1967	007-08-07-65-00	19-05-1967				103.00	
IMPERIAL	1967	007-08-07-65-00	19-05-1967				103.00	
IMPERIAL	1967	007-08-07-66-00	19-05-1967				103.00	
IMPERIAL	1968	007-06-07-68-00	28-04-1970		502.00			
IMPERIAL	1969	007-06-07-69-00	31-12-1969		761.00			
IMPERIAL	1969	007-06-07-69-00						

NORTHWEST TERRITORIES - MACKENZIE DELTA

Operator	Year	Report	Y.M.D. Finished	Spark	Km Reflection	Km Refraction	Gravimetric	Magnetic
IMPERIAL	1970	007-06-07-69-00	19-04-1970		985.00			
IMPERIAL	1970	007-06-07-70-00	28-04-1980					
IMPERIAL	1970	007-06-07-70-00	28-04-1970		761.00			
IMPERIAL	1970	007-01-07-70-00	04-09-1970					
IMPERIAL	1971	007-01-07-71-00	31-07-1971					
IMPERIAL	1971	007-06-07-68-00	16-02-1971		938.00			
IMPERIAL	1971	007-06-07-71-00	21-12-1971		138.00			
IMPERIAL	1972	007-06-07-72-00	15-05-1972		138.00			
IMPERIAL	1972	007-06-07-72-03	15-05-1973					
IMPERIAL	1972	007-06-07-70-00	15-05-1972		1 041.00			
IMPERIAL	1972	007-06-07-71-00	15-05-1972		1 041.00			
IMPERIAL	1972	007-06-07-69-00	15-05-1972		1 746.00			
IMPERIAL	1973	007-06-07-73-00	16-12-1973		42.00			
IMPERIAL	1973	007-06-07-73-03	15-05-1973					
IMPERIAL	1973	007-06-07-72-00	15-05-1973		138.00			
IMPERIAL	1973	007-06-07-72-01	15-05-1973		110.00			
IMPERIAL	1973	007-06-07-72-02	18-03-1973		110.00			
IMPERIAL	1974	007-06-07-74-03	24-02-1974		167.00			
IMPERIAL	1975	007-06-07-75-01						
IMPERIAL	1975	007-06-07-75-02	29-01-1975		27.00			
IMPERIAL	1976	007-06-07-76-00	30-04-1976					
IMPERIAL	1976	007-01-07-76-00	10-06-1976					
IMPERIAL	1977	007-06-07-77-00	21-04-1977		456.00			
IMPERIAL	1978	007-06-07-78-00	27-04-1978		433.00			
IMPERIAL	1980	007-06-07-80-00	09-04-1980					
IMPERIAL	1981	007-06-07-81-00	04-04-1981		413.00			
IMPERIAL	1981	007-06-08-81-00	11-04-1981		17.00			
IMPERIAL	1982	9329-J001-001E	03-04-1982		404.00			
IMPERIAL	1983	9329-J001-002E	14-04-1983		908.00			
IMPERIAL	1984	9329-J001-003E	16-04-1984		441.00			
IMPERIAL	1984	9329-J001-004E	16-04-1984					
IMPERIAL	1984	9329-J001-005E	16-04-1984		645.00			
IMPERIAL	1985	9329-J001-006E	01-05-1985		695.00			
IMPERIAL	1985	9329-J001-007E	28-04-1985		606.00			
IMPERIAL	1985	9229-J001-004E	07-04-1985		28.00			
IMPERIAL	1986	9329-J001-008E	17-04-1986		425.00			
IMPERIAL	1988	9329-J001-009E	08-04-1988					
IMPERIAL	1988	9329-J001-010E	16-04-1988					

NORTHWEST TERRITORIES - MACKENZIE DELTA

Operator	Year	Report	Y.M.D. Finished	Spark	Km Reflection	Km Refraction	Gravimetric	Magnetic
IMPERIAL	1989	9329-J001-011E	04-04-1989		141.00			
IMPERIAL	1990	9329-J001-013E	28-03-1990		281.00			
IMPERIAL	1990	9329-J001-014E	31-03-1990		137.00			
IMPERIAL	1992	9329-J001-015E	26-03-1992		238.00			
IMPERIAL	1992	9329-J001-016E	26-03-1992		63.00			
INUVIALUIT PETROLEUM	1997	9329-I008-001E	18-12-1997					
KENTING	1969	693-09-07-69-00	26-08-1969		365.00			
LOCHIEL	1965	608-01-07-65-00	20-09-1965					
MARATHON	1961	010-06-07-61-00	15-09-1961		700.00			
MOBIL	1965	057-01-07-65-00	21-08-1965					
MOBIL	1976	057-06-07-76-00	25-03-1976		523.00			
NASSO J.D.	1959	568-01-07-59-00	12-09-1959					
NEW CONTINENTAL	1965	088-01-07-65-00	10-09-1965					
NORTHERN OIL	1972	695-08-07-72-00	30-10-1972				431.00	
NUMAC	1964	177-01-07-64-00	31-08-1964					
PACIFIC	1971	667-07-07-71-00	31-03-1971					99.00
PANARCTIC	1969	624-06-07-69-00	19-12-1969		210.00			
PANCANADIAN	1972	651-06-07-71-00	15-02-1972		413.00			
PANCANADIAN	1973	651-06-07-73-00	16-03-1973		53.00			
PEMBINA	1973	158-06-07-73-00	21-04-1973		46.00			
PENNZOIL	1970	802-01-07-70-00	30-08-1970					
PETCAN	1960	100-01-07-59-00	11-03-1960					
PETRO-CANADA	1961	246-02-07-60-00	30-04-1961					
PETRO-CANADA	1965	246-01-07-65-00	29-07-1965					
PETRO-CANADA	1967	246-01-07-67-00	20-07-1967					
PETRO-CANADA	1973	246-03-07-73-00	01-05-1973					
PETRO-CANADA	1974	246-06-07-73-00	30-11-1974		569.00			
PETRO-CANADA	1974	246-06-07-74-00	30-11-1974		729.00			
PETRO-CANADA	1977	246-06-07-77-00	19-04-1977		33.00			
PETRO-CANADA	1977	246-01-07-77-00	08-07-1977					
PETRO-CANADA	1977	246-01-07-77-00	15-07-1977					
PETRO-CANADA	1978	246-01-07-78-00	30-06-1978					
PETRO-CANADA	1978	246-06-07-78-00	18-04-1978		54.00			
QUINALTA	1964	584-01-07-64-00	03-08-1964					
RAGAN JOHN	1971	813-07-07-71-00	07-09-1971					164.00
ROBERTSON RESEARCH	1974	588-03-07-73-00	01-01-1974					
SCURRY-RAINBOW	1958	015-01-07-58-00	25-09-1958					
SHELL	1961	037-07-07-61-00	15-08-1961					69.00

NORTHWEST TERRITORIES - MACKENZIE DELTA

Operator	Year	Report	Y.M.D. Finished	Spark	Km Reflection	Km Refraction	Gravimetric	Magnetic
SHELL	1961	037-08-07-61-00	15-08-1961				69.00	
SHELL	1963	037-09-07-63-00	24-07-1963		362.00			
SHELL	1969	037-06-07-69-00	30-11-1969		701.00			
SHELL	1970	037-01-07-70-00	06-09-1970					
SHELL	1971	037-01-07-71-00	31-08-1971					
SHELL	1971	037-06-07-71-00	12-05-1971		230.00			
SHELL	1972	037-06-07-72-00	23-04-1972		787.00			
SHELL	1972	037-01-07-72-00	10-07-1972					
SHELL	1973	037-06-07-73-00	30-04-1973		807.00			
SHELL	1973	037-06-07-73-00	27-03-1973		807.00			
SHELL	1973	037-06-07-70-00	27-03-1973		746.00			
SHELL	1973	037-06-07-70-00	27-03-1973		746.00			
SHELL	1973	037-06-07-70-00	27-03-1973		746.00			
SHELL	1974	037-06-07-74-00	30-04-1974		540.00			
SHELL	1975	037-06-07-75-00	30-04-1975		442.00			
SHELL	1976	037-06-07-76-00	30-04-1976					
SHELL	1976	037-06-07-76-00	13-04-1976		69.00			
SHELL	1984	9329-S006-001E	27-04-1984		20.00			
SHELL	1985	9329-S006-002E	23-04-1985		364.00			
SHELL	1986	9329-S006-003E	01-04-1986		108.00			
SHELL	1987	9327-S006-001E	20-12-1986		3 530.00			
SHELL	1989	9329-S006-004E	05-04-1989		40.00			
SHELL	1989	9329-S006-005E	05-04-1989		205.00			
SHELL	1991	9329-S006-006E	30-03-1991					
SHELL	1992	9329-S006-007E	08-04-1992		167.00			
SHELL	1993	9329-S006-008E	05-04-1993		285.00			
SHELL	1993	9327-S006-001D	31-05-1993		630.00			
SIEBENS	1959	098-01-07-59-00	30-09-1959					
SIEBENS	1960	098-01-07-60-00	15-09-1960					
STURGEON	1967	684-01-07-67-00	31-08-1967					
SUNOCO	1974	054-06-07-74-00	25-10-1974		404.00			
SUNOCO	1975	054-06-07-75-00	26-04-1975		220.00			
TEXACO	1959	017-01-07-59-00	16-08-1959					
TEXACO	1960	058-01-07-60-00	26-08-1960					
TEXACO	1961	017-06-07-61-00	31-08-1961		286.00			
TEXACO	1969	058-01-07-69-00	27-07-1969					
TEXACO	1970	058-01-07-70-00	03-09-1970					
TEXACO	1971	058-06-07-71-00	10-04-1971		69.00			

NORTHWEST TERRITORIES - MACKENZIE DELTA

Operator	Year	Report	Y.M.D. Finished	Spark	Km Reflection	Km Refraction	Gravimetric	Magnetic
TOTAL PETROLEUM	1970	096-01-07-69-00	12-08-1970					
TOTAL PETROLEUM	1974	096-01-07-74-00	31-10-1974					
TRANS NORTHERN	1966	680-01-07-66-00	31-08-1966					
UNOCAL	1970	028-06-07-70-00	20-04-1970		128.00			
UNOCAL	1972	028-06-07-72-00	14-02-1972		251.00			
UNOCAL	1972	028-06-07-72-00	14-02-1972		251.00			
UNOCAL	1973	028-07-07-73-00	16-08-1973					391.00
UNOCAL	1974	028-06-07-74-00	11-04-1974		391.00			
UNOCAL	1986	9137-U003-001E	28-07-1986					
VEEZAY	1965	601-03-15-66-00	31-12-1965					
VEEZAY	1974	601-03-07-72-00	15-05-1974					
YELLOWKNIFE BEAR	1966	623-01-07-66-00	25-09-1966					
YELLOWKNIFE BEAR	1970	623-06-07-70-00	20-05-1970		112.00			

BEAUFORT SEA

Operator	Year	Report	Y.M.D. Finished	Spark	Km Reflection	Km Refraction	Gravimetric	Magnetic
A.P.O.A.	1970	824-05-08-70-00	16-05-1970					
A.P.O.A.	1970	824-01-08-71-00	01-09-1970					
ALCON	1969	786-09-08-69-00	04-08-1969		98.00			
ALCON	1971	786-03-08-71-00	28-12-1971					
ALCON	1974	786-06-08-73-00	15-07-1974		1 027.00			
AMOCO	1971	060-09-08-71-00	15-06-1971		985.00			
AMOCO	1988	9424-A004-002E	30-09-1988		2 500.00			
AMOCO	1988	9426-A004-002E	27-08-1988					
AMOCO	1988	9433-A004-002E	16-08-1988					
AMOCO	1989	9426-A004-003E	02-09-1989					
AMOCO	1989	9424-A004-003E	20-09-1989		3 640.00			
AMOCO	1990	9424-A004-004E	20-08-1990		1 189.00			
AMOCO	1990	9427-A004-001D	30-05-1990		2 734.00			
AQUITAINE	1969	673-09-08-69-00	02-09-1969		342.00			
AQUITAINE	1971	673-09-08-99-00	13-08-1971		1 796.00			
AQUITAINE	1976	673-09-08-76-00	30-09-1976		103.00			
AQUITAINE	1979	673-03-08-78-00	31-01-1979					
B P	1990	9426-B003-001E	30-08-1990					
CANADA TRUST COMPANY	1969	682-09-08-69-00	12-08-1969		109.00			
CANADIAN EXPORT	1970	718-09-08-70-00	30-09-1970		799.00			
CANADIAN EXPORT	1971	718-09-08-71-00	31-08-1971		239.00			
CANADIAN EXPORT	1972	718-09-08-72-00	24-08-1972		334.00			
CANADIAN EXPORT	1973	718-09-08-73-00	20-08-1973		334.00			
CANADIAN EXPORT	1973	718-09-08-73-00	30-08-1973		434.00			
CANADIAN KEWANEE	1971	250-06-08-71-00	13-02-1971		33.00			
CANADIAN KEWANEE	1971	250-07-08-71-00	20-05-1971					33.00
CANADIAN SUPERIOR	1968	025-09-08-68-00	11-09-1968		1 100.00			
CANADIAN SUPERIOR	1968	025-09-08-68-00	11-09-1968		1 100.00			
CANADIAN SUPERIOR	1968	025-07-08-68-00	31-08-1968					61.00
CANADIAN SUPERIOR	1971	025-09-08-71-00	13-08-1971		963.00			
CANADIAN SUPERIOR	1972	025-09-08-70-00	30-05-1972		9 713.00			
CANADIAN SUPERIOR	1978	025-09-08-78-00	08-09-1978		1 977.00			
CANADIAN SUPERIOR	1979	025-09-08-79-00	03-09-1979		1 653.00			
CANADIAN SUPERIOR	1980	025-09-08-80-00	08-09-1980		106.00			
CANADIAN SUPERIOR	1981	025-09-08-81-00	08-09-1981		305.00			
CHEVRON	1989	9424-C004-001E	09-09-1989		58.00			
CHEVRON	1992	9427-C004-001D	31-03-1992					
CHEVRON	1993	9427-C004-002D	31-08-1993		183.00			

BEAUFORT SEA

Operator	Year	Report	Y.M.D. Finished	Spark	Km Reflection	Km Refraction	Gravimetric	Magnetic
CONFEDERATION	1970	817-01-08-70-00	01-07-1970					
DIGICON	1969	704-09-08-68-00	15-09-1969		3 233.00			
DIGICON	1969	704-09-08-69-00	15-09-1969		503.00			
DOME	1971	005-08-08-71-00	29-03-1971				410.00	
DOME	1971	005-09-08-71-00						
DOME	1975	005-09-08-75-00						
DOME	1975	005-09-08-75-00	01-08-1975		489.00			
DOME	1976	005-09-08-76-00	21-08-1976					
DOME	1977	005-09-08-77-00	07-09-1977					
DOME	1978	005-09-08-78-00	30-10-1978					
DOME	1978	005-09-08-78-00	30-10-1978		455.00			
DOME	1978	005-09-08-78-00	30-10-1978		211.00			
DOME	1978	005-09-08-78-00	30-10-1978		452.00			
DOME	1978	005-09-08-78-00	30-10-1978		270.00			
DOME	1978	005-09-08-78-00	30-09-1978		418.00			
DOME	1978	005-09-08-78-00	31-10-1978					
DOME	1978	005-09-08-78-00	30-10-1978		177.00			
DOME	1978	005-09-08-78-00	30-10-1978					
DOME	1978	005-10-08-78-00	31-05-1978		153.00			
DOME	1979	005-09-08-79-00	15-10-1979		2 520.00			
DOME	1979	005-09-08-79-00	30-10-1979		1 422.00			
DOME	1980	005-09-08-80-00	11-08-1981					
DOME	1980	005-09-08-80-00	15-08-1980		204.00			
DOME	1980	005-09-08-80-00	15-08-1980					
DOME	1980	005-03-08-80-00	28-02-1980					
DOME	1980	005-03-08-80-00	30-04-1980					
DOME	1981	005-09-08-81-00	07-10-1981					
DOME	1981	005-09-08-81-00	24-07-1981					
DOME	1981	005-09-08-81-00	20-09-1981		4 648.00			
DOME	1982	9426-D003-001E	14-08-1982					
DOME	1984	9424-D003-002E	24-09-1984		2 542.00			
DOME	1985	9426-D003-002E	10-08-1985					
ELF OIL	1969	581-09-08-69-00	30-08-1969		144.00			
ELF OIL	1970	581-09-08-70-00	20-11-1970		144.00			
ELF OIL	1970	581-09-08-70-00	23-08-1970		386.00			
ELF OIL	1970	581-09-08-70-00	23-08-1970		386.00			
ELF OIL	1970	581-09-08-70-00	14-08-1970		684.00			
ELF OIL	1970	581-09-08-70-00	13-05-1970		37.00			

BEAUFORT SEA

Operator	Year	Report	Y.M.D. Finished	Spark	Km Reflection	Km Refraction	Gravimetric	Magnetic
ELF OIL	1971	581-09-08-70-00	30-06-1971		463.00			
ELF OIL	1971	581-09-08-71-00	18-07-1971		62.00			
ELF OIL	1972	581-09-08-72-00	08-09-1972		61.00			
ELF OIL	1972	581-09-08-72-00	08-09-1972		61.00			
ELF OIL	1972	581-09-08-99-01	08-09-1972		1 195.00			
ELF OIL	1973	581-09-08-73-00	01-04-1973		1 195.00			
ELF OIL	1973	581-09-08-99-00	01-04-1973		1 195.00			
ELF OIL	1974	581-09-08-72-00	30-04-1974		16.00			
ELF OIL	1974	581-06-08-74-00	31-10-1974		498.00			
EUREKA	1973	528-09-08-72-00	31-08-1973		1 637.00			
EUREKA	1975	528-09-08-75-00	31-08-1975		328.00			
EUREKA	1976	528-09-08-76-00	18-09-1976		425.00			
EUREKA	1977	528-09-08-77-00	08-08-1977		1 746.00			
EUREKA	1977	528-09-08-77-00	08-08-1977		118.00			
EUREKA	1979	528-09-08-79-00	23-09-1979		144.00			
EXPLOR-ALTA	1972	533-09-08-72-00	01-11-1972		194.00			
GAI-GMX	1973	822-08-08-72-00	07-05-1973				96.00	
GAI-GMX	1974	822-07-08-72-00	09-07-1974					96.00
GEOPHOTO SERVICES	1973	705-09-08-73-00	27-09-1973		502.00			
GEOPHYSICAL SERVICE	1971	838-09-08-71-00	28-08-1971		308.00			
GEOPHYSICAL SERVICE	1972	838-09-08-72-00	21-07-1972		12.00			
GEOPHYSICAL SERVICE	1976	838-09-08-76-00	01-09-1976		871.00			
GEOPHYSICAL SERVICE	1978	838-09-08-78-00	15-08-1978		462.00			
GEOPHYSICAL SERVICE	1979	838-09-08-79-00	15-09-1979		355.00			
GEOPHYSICAL SERVICE	1980	838-09-08-80-00	25-09-1980		130.00			
GEOPHYSICAL SERVICE	1981	838-09-08-81-00	10-09-1981		2 313.00			
GEOPHYSICAL SERVICE	1981	838-09-08-81-00	15-07-1981		834.00			
GEOPHYSICAL SERVICE	1982	9424-G005-001P	10-09-1982		2 667.00			
GEOPHYSICAL SERVICE	1983	9424-G005-002P	22-09-1983		3 675.00			
GEOPHYSICAL SERVICE	1984	9424-G005-003P	07-09-1984		319.00			
GEOPHYSICAL SERVICE	1985	9424-G005-004P	28-09-1985		402.00			
GEOPHYSICAL SERVICE	1986	9424-G005-005P	20-09-1986					
GEOPHYSICAL SERVICE	1988	9424-G005-007P	11-10-1988		2 022.00			
GULF	1968	002-08-08-68-00						
GULF	1969	002-09-08-69-00						
GULF	1972	002-09-08-72-00	29-08-1972		1 965.00			
GULF	1975	002-09-08-75-00	18-08-1975		2 043.00			
GULF	1980	002-09-08-80-00	27-08-1980		317.00			

BEAUFORT SEA

Operator	Year	Report	Y.M.D. Finished	Spark	Km Reflection	Km Refraction	Gravimetric	Magnetic
GULF	1980	002-09-08-80-00	23-08-1980		331.00			
GULF	1980	002-09-08-80-00	30-09-1980		36.00			
GULF	1981	002-09-08-81-00	22-09-1981					
GULF	1982	9426-G001-001E	11-09-1982					
GULF	1982	9420-G001-001E	27-08-1982		115.00			
GULF	1982	9420-G001-002E	29-08-1982		8.00			
GULF	1982	9420-G001-003E	28-08-1982		139.00			
GULF	1983	9424-G001-001E	19-08-1983		470.00			
GULF	1983	9424-G001-002E	19-07-1983		333.00			
GULF	1983	9426-G001-002E	16-08-1983					
GULF	1984	9426-G001-003E	10-09-1984					
GULF	1984	9424-G001-003E	29-09-1984		843.00			
GULF	1984	9424-G001-004E	09-08-1984		54.00			
GULF	1985	9426-G001-004E	28-09-1985					
GULF	1986	9424-G001-006E	27-08-1986		143.00			
GULF	1987	9424-G001-008E	10-10-1987		122.00			
GULF	1988	9426-G001-005E	04-09-1988					
GULF	1988	9428-G001-001E	15-04-1988					26.00
GULF	1990	9426-G001-006E	25-08-1990					
HOLMES RESOURCES	1982	9430-H011-001E	20-12-1982					
HUDSON'S BAY	1971	038-09-08-71-00	28-09-1971		45.00			
HUDSON'S BAY	1974	038-06-08-74-00	28-04-1974		120.00			
HUDSON'S BAY	1975	038-06-08-75-00	27-02-1975		14.00			
HUNT	1968	331-09-08-68-00	11-10-1968		209.00			
HUNT	1970	331-09-08-70-00	03-09-1970		80.00			
HUNT	1971	331-09-08-71-00	11-09-1971		3 308.00			
HUNT	1972	331-09-08-72-00	18-09-1972		148.00			
IMPERIAL	1972	007-09-08-72-00	15-08-1973					
IMPERIAL	1972	007-09-08-72-00						
IMPERIAL	1972	007-09-08-70-00	15-05-1972		442.00			
IMPERIAL	1973	007-09-08-72-00	15-05-1973					
IMPERIAL	1973	007-09-08-73-00	30-09-1973					
IMPERIAL	1974	007-09-08-74-00	04-08-1974					
IMPERIAL	1974	007-09-08-74-00	20-09-1974					
IMPERIAL	1974	007-09-08-73-00	04-08-1974					
IMPERIAL	1975	007-09-08-75-00	15-08-1975					
IMPERIAL	1975	007-09-08-75-00	15-10-1975					
IMPERIAL	1976	007-09-08-76-00	15-10-1976					

BEAUFORT SEA

Operator	Year	Report	Y.M.D. Finished	Spark	Km Reflection	Km Refraction	Gravimetric	Magnetic
IMPERIAL	1976	007-09-08-76-00	01-09-1976					
IMPERIAL	1977	007-09-08-77-00	25-07-1977					
IMPERIAL	1977	007-09-08-77-00	25-07-1977					
IMPERIAL	1978	007-09-08-78-00	02-10-1978		1 080.00			
IMPERIAL	1979	007-09-08-79-00	02-10-1979		1 680.00			
IMPERIAL	1979	007-09-08-79-00	02-10-1979					
IMPERIAL	1980	007-09-08-80-00	04-10-1980		1 000.00			
IMPERIAL	1980	007-09-08-80-00	21-06-1980		1 000.00			
IMPERIAL	1980	007-09-08-80-00	17-09-1980					
IMPERIAL	1981	007-09-08-81-00	14-09-1981		788.00			
IMPERIAL	1982	9429-J001-001E	17-04-1982		107.00			
IMPERIAL	1982	9424-J001-001E	02-10-1982		925.00			
IMPERIAL	1983	9424-J001-003E	20-09-1983		803.00			
IMPERIAL	1983	9424-J001-004E	20-09-1983		900.00			
IMPERIAL	1983	9426-J001-001E	30-07-1983					
IMPERIAL	1984	9424-J001-005E	01-10-1984		705.00			
IMPERIAL	1984	9424-J001-006E	02-10-1984		870.00			
IMPERIAL	1985	9424-J001-007E	29-09-1985		870.00			
IMPERIAL	1985	9424-J001-008E	27-08-1985		453.00			
IMPERIAL	1985	9426-J001-003E	19-08-1985					
IMPERIAL	1985	9426-J001-004E	19-08-1985					
IMPERIAL	1988	9424-J001-009E	26-09-1988		658.00			
IMPERIAL	1989	9424-J001-011E	09-09-1989		8.00			
IMPERIAL	1989	9424-J001-012E	06-10-1989		27.00			
IMPERIAL	1989	9426-J001-006E	02-09-1989					
IMPERIAL	1989	9427-J001-001E	01-06-1989		348.00			
KENTING	1969	693-09-08-69-00	31-07-1970		446.00			
KENTING	1970	693-09-08-69-00	31-07-1970		446.00			
KENTING	1970	693-09-08-69-00	31-08-1970		164.00			
KENTING	1970	693-09-08-69-00	30-09-1970		110.00			
KENTING	1970	693-09-08-69-00	31-08-1970		135.00			
KENTING	1970	693-09-08-70-00	31-08-1970		56.00			
KENTING	1970	693-09-08-70-00	30-09-1970		217.00			
KENTING	1970	693-09-08-69-00	30-07-1970		209.00			
KENTING	1971	693-09-08-71-00	31-07-1971		304.00			
KENTING	1971	693-09-08-71-00	25-09-1971		4 023.00			
KENTING	1971	693-09-08-69-00	31-08-1971		188.00			
LOCHIEL	1965	608-01-08-65-00	30-09-1965					

BEAUFORT SEA

Operator	Year	Report	Y.M.D. Finished	Spark	Km Reflection	Km Refraction	Gravimetric	Magnetic
MOBIL	1968	057-07-08-68-00	30-09-1968					103.00
MOBIL	1969	057-09-08-69-00	25-08-1969		523.00			
PANCANADIAN	1972	651-09-08-72-00	15-08-1972		241.00			
PETRO-CANADA	1974	246-09-08-74-00	25-09-1974		731.00			
PHOENIX	1971	833-09-08-71-00	30-09-1971		527.00			
PHOENIX	1971	833-09-08-71-00	30-09-1971		527.00			
RAGAN JOHN	1971	813-07-08-71-00	23-09-1971					164.00
SABRE	1970	763-09-08-70-00	31-08-1970		321.00			
SABRE	1971	763-09-08-99-00	13-08-1971		321.00			
SHELL	1974	037-09-08-74-00	19-09-1974		472.00			
SIEBENS	1970	098-09-08-70-00	15-08-1970		165.00			
SIEBENS	1973	098-09-08-73-00	24-08-1973		46.00			
SUNOCO	1970	054-09-08-70-00	04-09-1970		112.00			
SUNOCO	1972	054-09-08-72-00	26-08-1972		270.00			
SUNOCO	1975	054-09-08-75-00	26-04-1975		211.00			
SUNOCO	1976	054-06-08-76-00	12-04-1976		130.00			
SUPERTEST	1965	605-01-08-65-00	30-09-1965					
TEXACO	1960	058-09-08-60-00	01-09-1960		22.00			
TEXACO	1969	058-09-08-69-00	11-08-1969		82.00			
TEXACO	1969	017-06-08-69-00	08-03-1969		62.00			
TEXACO	1970	058-07-08-70-00	24-02-1970					69.00
TEXACO	1980	017-09-08-80-00	01-09-1980		253.00			
TOTAL PETROLEUM	1970	096-09-08-70-00	03-09-1970		1 732.00			
UNOCAL	1969	028-09-08-69-00	02-07-1969		38.00			
UNOCAL	1979	028-09-08-79-00	20-08-1979		423.00			
VOYAGER	1975	777-09-08-75-00	29-07-1975		60.00			
WESTERN DECALTA	1980	019-09-08-80-00	05-09-1980					
WESTERN DECALTA	1980	019-09-08-80-00	07-09-1980		107.00			
WESTERN GEOPHYSICAL	1985	9424-W013-004	10-09-1985		220.00			
WESTERN GEOPHYSICAL	1986	9424-W013-005	11-08-1986		151.00			

NORTHWEST TERRITORIES - ARCTIC ISLANDS

Operator	Year	Report	Y.M.D. Finished	Spark	Km Reflection	Km Refraction	Gravimetric	Magnetic
AMOCO	1971	060-09-10-71-00	31-08-1971		985.00			
AQUA TERRA	1973	547-08-10-72-00	28-02-1973				104.00	
AQUA TERRA	1973	547-08-10-72-00	28-02-1973				104.00	
AQUA TERRA	1973	547-08-10-72-00	28-02-1973				104.00	
AQUA TERRA	1973	547-08-10-72-00	15-06-1973				104.00	
AQUITAINE	1972	673-01-10-72-00	15-08-1972					
AQUITAINE	1977	673-06-10-77-00						
AQUITAINE	1977	673-09-10-77-00	29-05-1977		83.00			
ARAB OILS	1961	503-01-10-61-00	21-09-1961					
ARMITAGE, RICHARD E.	1970	794-01-10-70-00	28-07-1970					
ATLAS	1976	638-07-10-76-00	01-10-1976					653.00
B P	1959	039-01-10-59-00	22-08-1959					
B P	1964	039-01-10-64-00	30-07-1964					
B P	1965	039-01-10-65-00	12-08-1965					
B P	1970	039-06-10-70-00	04-07-1970		6 051.00			
B P	1970	039-06-10-70-00	04-07-1970		6 051.00			
B P	1970	039-06-10-70-00	04-07-1970		6 051.00			
B.X. DEVELOPMENTS	1970	808-01-10-70-00	28-07-1970					
BANKENO MINES	1960	505-01-10-60-00	30-12-1960					
BANKENO MINES	1961	505-01-10-61-00	22-09-1961					
BANKENO MINES	1962	505-01-10-62-00	11-09-1962					
BP	1972	039-06-10-72-00						
BRENNER, ALFRED B.	1974	531-07-10-74-00	12-02-1974					85.00
BRENNER, ALFRED B.	1974	531-07-10-74-00	05-02-1974					85.00
BRIGGS D. TODD	1965	508-03-10-65-00	15-07-1965					
CANADA NORTHWEST	1969	795-01-10-69-00	30-08-1969					
CANADA NORTHWEST	1969	678-07-10-63-00	23-07-1969					19.00
CANADA SOUTHERN	1961	352-02-10-61-00	31-12-1961					
CANADA SOUTHERN	1962	352-01-10-61-00	15-08-1962					
CANADA SOUTHERN	1970	352-08-10-70-00	31-07-1970				61.00	
CANADA TRUST COMPANY	1967	682-03-10-67-00	31-12-1967					
CANADA-CITIES SERVICE	1971	062-09-10-71-00	15-09-1971		132.00			
CANADA-CITIES SERVICE	1972	062-06-10-72-00	29-09-1972		22.00			
CANADA-CITIES SERVICE	1973	062-08-10-71-00	15-08-1973				22.00	
CANADA-CITIES SERVICE	1973	062-01-10-71-00	15-08-1973					
CANADA-CITIES SERVICE	1973	062-01-10-72-00	25-08-1973					
CANADA-CITIES SERVICE	1973	062-01-10-73-00	25-08-1973					
CANADA-CITIES SERVICE	1973	062-01-10-73-00	15-08-1973					

NORTHWEST TERRITORIES - ARCTIC ISLANDS

Operator	Year	Report	Y.M.D. Finished	Spark	Km Reflection	Km Refraction	Gravimetric	Magnetic
CANADIAN AMCO	1960	318-01-10-60-00	15-09-1960					
CANADIAN AMCO	1961	318-01-10-61-00	21-09-1961					
CANADIAN HOMESTEAD	1961	059-01-10-61-00	15-08-1961					
CANADIAN INDUSTRIAL	1965	650-07-10-65-00	31-12-1965					180.00
CANADIAN INDUSTRIES	1974	617-10-10-74-00	02-05-1974		1 195.00			
CANADIAN MONTANA	1963	155-01-10-63-00	30-08-1963					
CANADIAN SUPERIOR	1962	025-02-10-62-00	03-09-1965					
CANADIAN SUPERIOR	1971	025-01-10-71-00	29-07-1971					
CANADIAN SUPERIOR	1972	025-06-10-72-00	25-05-1972		61.00			
CHEVRON	1959	045-01-10-62-00	21-08-1959					
CHEVRON	1970	045-02-10-70-00	01-05-1970					
CHEVRON	1971	045-01-10-71-00	27-07-1971					
CHEVRON	1972	045-01-10-72-00	18-08-1972					
CHEVRON	1973	045-01-10-73-00	02-08-1973					
CHEVRON	1973	045-06-10-72-00	20-03-1973		368.00			
CLAY, JOHN A H	1970	796-01-10-70-00	28-07-1970					
CLAY, JOHN A H	1970	796-01-10-70-00	29-08-1970					
CONSUMERS' CO-OPERATIVE	1963	519-01-10-63-00	27-08-1963					
COYNE, J M	1962	522-01-10-62-00	01-09-1962					
COYNE, J M	1963	522-01-10-63-00	27-08-1963					
DOME	1961	005-01-10-61-00	31-08-1961					
DOME	1961	005-01-10-61-00	31-08-1961					
DOME	1961	005-01-10-61-00	02-09-1961					
DOME	1970	005-08-10-70-00	09-08-1970				410.00	
DOME	1970	005-08-10-70-00	15-10-1970				410.00	
DOME	1972	005-06-10-71-00	31-03-1972		120.00			
DOME	1972	005-06-10-72-00	28-04-1972		273.00			
DOME	1972	005-06-10-72-00	12-05-1972		273.00			
DOME	1972	005-02-10-72-00	15-05-1972					
DOME	1973	005-01-10-73-00	05-07-1973					
DOME	1973	005-06-10-73-00	01-06-1973		410.00			
DOME	1973	005-06-10-72-00	09-05-1973		495.00			
DOME	1973	005-08-10-73-00	31-03-1973				410.00	
DOME	1978	005-06-10-78-00	30-10-1978		410.00			
DOME	1979	005-03-10-78-09	01-06-1979					
DOME	1979	005-04-10-78-09	01-06-1979					
DOMINION	1959	526-01-10-59-00	31-08-1959					
DOMINION	1960	526-01-10-60-00	31-08-1960					

NORTHWEST TERRITORIES - ARCTIC ISLANDS

Operator	Year	Report	Y.M.D. Finished	Spark	Km Reflection	Km Refraction	Gravimetric	Magnetic
DOMINION	1961	526-01-10-61-00	31-08-1961					
ELF OIL	1963	581-01-10-63-00	31-08-1963					
ELF OIL	1964	581-01-10-64-00	02-09-1964					
ELF OIL	1964	581-01-10-64-00	01-08-1964					
ELF OIL	1964	581-01-10-64-00	27-08-1964					
ELF OIL	1964	581-08-10-64-00	11-08-1964				142.00	
ELF OIL	1965	581-08-10-65-00	20-08-1965				142.00	
ELF OIL	1965	581-01-10-65-00	31-08-1965					
ELF OIL	1965	581-03-10-65-00	15-07-1965					
ELF OIL	1965	581-01-17-65-00	24-08-1965					
ELF OIL	1966	581-03-10-66-00	15-11-1966					
ELF OIL	1966	581-06-10-99-00	30-12-1966		142.00			
ELF OIL	1966	581-07-10-66-00	15-08-1966					142.00
ELF OIL	1967	581-01-10-67-00	26-08-1967					
ELF OIL	1970	581-01-10-70-00	29-03-1970					
ELF OIL	1970	581-01-10-70-00	01-11-1970					
ELF OIL	1970	581-02-10-70-00	25-04-1970					
ELF OIL	1970	581-06-10-66-00	31-10-1970		548.00			
ELF OIL	1970	581-06-10-69-00	31-10-1970		128.00			
ELF OIL	1970	581-06-10-70-00	31-10-1970		128.00			
ELF OIL	1970	581-21-10-70-00	15-06-1970					
ELF OIL	1971	581-01-10-71-00	22-08-1971					
ELF OIL	1971	581-04-10-71-00	15-09-1971					
ELF OIL	1972	581-04-10-71-00	01-03-1972					
ELF OIL	1972	581-01-10-72-00	15-11-1972					
ELF OIL	1972	581-06-10-71-00	30-01-1972		790.00			
ELF OIL	1972	581-06-10-72-00	30-10-1972		790.00			
ELF OIL	1973	581-06-10-73-00	15-06-1973		556.00			
ELF OIL	1973	581-01-10-73-00	15-02-1973					
ELF OIL	1973	581-04-10-73-00	15-05-1973					
ELF OIL	1974	581-06-10-74-00	26-05-1974		278.00			
ELF OIL	1974	581-06-10-74-00	28-10-1974		142.00			
ELF OIL	1975	581-10-10-75-00	05-03-1975		1 195.00			
ELF OIL	1976	581-06-10-73-00	01-02-1976		361.00			
EUREKA	1972	528-09-10-72-00			1 759.00			
GEOPHOTO SERVICES	1964	705-02-10-64-00	01-07-1964					
GEOPHOTO SERVICES	1964	705-02-10-64-00	01-07-1964					
GEOPHOTO SERVICES	1964	705-02-10-64-00	01-07-1964					

NORTHWEST TERRITORIES - ARCTIC ISLANDS

Operator	Year	Report	Y.M.D. Finished	Spark	Km Reflection	Km Refraction	Gravimetric	Magnetic
GEOPHOTO SERVICES	1972	705-02-10-72-00	01-08-1972					
GEOPHYSICAL SERVICE	1974	838-09-10-73-00	01-06-1974		328.00			
GEOPHYSICAL SERVICE	1974	838-09-10-74-00	10-11-1974		9 524.00			
GEOPHYSICAL SERVICE	1976	838-09-10-76-00	15-09-1976		371.00			
GEOPHYSICAL SERVICE	1977	838-09-10-77-00	11-09-1977		29.00			
GEOPHYSICAL SERVICE	1977	838-09-10-77-00	11-09-1977		29.00			
GLOBAL	1968	701-03-10-68-00	12-07-1968					
GOLDEN WEST	1970	734-01-10-70-00	28-07-1970					
GOVERNMENT OF CANADA	1962	534-01-10-62-00	11-09-1962					
GREAT PLAINS.	1959	076-01-10-59-00	15-09-1959					
GREAT PLAINS.	1960	076-02-10-60-00	31-12-1960					
GREAT PLAINS.	1960	076-02-10-61-00	30-11-1960					
GREAT PLAINS.	1961	076-02-10-61-00	31-12-1961					
GREAT PLAINS.	1961	076-01-10-61-00	31-08-1961					
GREAT PLAINS.	1972	076-01-10-72-00	10-07-1972					
GREAT PLAINS.	1973	076-01-10-73-00	16-08-1973					
GREAT PLAINS.	1973	076-08-10-73-00	02-08-1973				111.00	
GREAT PLAINS.	1974	076-09-10-74-00	07-09-1974		558.00			
GREAT PLAINS.	1974	076-06-10-74-00	12-12-1974		243.00			
GRIDOIL FREEHOLD	1963	173-01-10-63-00	28-07-1963					
GSC	1972	840-06-10-72-00	31-05-1972		507.00			
GULF	1971	002-09-10-71-00	20-08-1972		87.00			
GULF	1971	002-06-10-71-00	01-12-1971		32.00			
GULF	1971	002-06-10-71-00						
GULF	1972	002-06-10-72-00	25-04-1972		32.00			
GULF	1972	002-06-10-72-00	25-04-1972		32.00			
GULF	1972	002-06-10-72-00	20-08-1972		119.00			
GULF	1972	002-06-10-72-00	04-06-1972		162.00			
GULF	1972	002-06-10-71-00	25-04-1972		391.00			
GULF	1973	002-01-10-73-00						
GULF	1973	002-06-10-73-00	24-08-1973		25.00			
HAMMOND, E.C. JR.	1969	787-01-10-69-00	30-06-1969					
HAMMOND, E.C. JR.	1970	787-01-10-70-00	29-08-1970					
HOLMES RESOURCES	1974	596-01-10-74-00	15-08-1974					
HOME OIL	1972	006-06-10-72-00	21-10-1972		175.00			
HORN RIVER RESOURCES	1973	830-03-10-73-06	31-03-1973					
HUDSON'S BAY	1973	038-06-10-72-00	06-03-1973		200.00			
HUDSON'S BAY	1974	038-06-10-74-00	04-03-1974		64.00			

NORTHWEST TERRITORIES - ARCTIC ISLANDS

Operator	Year	Report	Y.M.D. Finished	Spark	Km Reflection	Km Refraction	Gravimetric	Magnetic
HUDSON'S BAY	1977	038-06-10-76-00	11-05-1976		62.00			
HUDSON'S BAY	1977	038-06-10-77-00	06-04-1977		57.00			
HUDSON'S BAY	1977	038-06-10-77-00						
IMPERIAL	1971	007-06-10-71-00	31-10-1971		507.00			
IMPERIAL	1971	007-06-10-71-00	31-10-1971		222.00			
IMPERIAL	1972	007-08-10-72-00	31-05-1972				103.00	
IMPERIAL	1972	007-01-10-71-00	30-07-1972					
IMPERIAL	1972	007-01-10-72-00	30-07-1972					
IMPERIAL	1973	007-01-10-73-00	16-08-1973					
IMPERIAL	1973	007-06-10-73-00	31-05-1973		222.00			
IMPERIAL	1974	007-06-10-74-00	25-05-1974		103.00			
IMPERIAL	1974	007-01-10-74-00	01-08-1974					
J.C. SPROULE ASSOCIATES	1962	604-01-10-62-00	31-12-1962					
J.C. SPROULE ASSOCIATES	1963	604-01-10-63-00	26-08-1963					
J.C. SPROULE ASSOCIATES	1963	604-01-17-63-00	31-12-1963					
J.C. SPROULE ASSOCIATES	1966	604-01-17-66-00	31-12-1966					
J.C. SPROULE ASSOCIATES	1970	604-01-17-70-00	01-12-1970					
J.C. SPROULE ASSOCIATES	1970	604-01-10-61-00	20-04-1961					
J.C. SPROULE ASSOCIATES	1971	604-01-17-69-00	31-12-1971					
J.C. SPROULE ASSOCIATES	1974	604-01-10-74-00	15-09-1974					
J.C. SPROULE ASSOCIATES	1975	604-01-10-75-00	15-11-1975					
JACOBSON-MCGILL	1961	546-01-10-61-00	01-08-1961					
JANSHAR	1972	810-03-16-71-00	01-08-1972					
KENTING	1969	693-07-10-70-00	08-09-1969					7 600.00
KENTING	1969	693-07-10-70-00	08-09-1969					
KENTING	1970	693-07-10-70-00	15-06-1970					50 000.00
KENTING	1970	693-07-10-70-00	15-06-1970					7 185.00
KENTING	1970	693-01-17-70-00	15-11-1970					
KENTING	1970	693-05-10-70-00	30-04-1970					
KENTING	1970	693-05-10-70-00	30-04-1970					
KENTING	1970	693-01-10-70-00	15-11-1970					
KENTING	1970	693-01-10-70-00	15-11-1970					
KENTING	1970	693-01-10-70-00	15-11-1970					
KENTING	1970	693-01-10-70-00	15-11-1970					
KENTING	1970	693-01-10-70-00	15-11-1970					
KENTING	1970	693-06-10-70-00	15-06-1970					
KENTING	1970	693-08-10-70-00	15-08-1970					
KENTING	1970	693-09-10-70-00	30-09-1970		4 828.00			
KENTING	1971	693-09-10-71-00	31-10-1971		4 828.00			

NORTHWEST TERRITORIES - ARCTIC ISLANDS

Operator	Year	Report	Y.M.D. Finished	Spark	Km Reflection	Km Refraction	Gravimetric	Magnetic
KENTING	1971	693-09-10-71-00	01-12-1972		210.00	1.00	210.00	210.00
KENTING	1971	693-09-10-71-00	24-09-1971		1 641.00			
KENTING	1971	693-09-10-71-00	31-08-1971		869.00			
KENTING	1971	693-09-10-71-00	01-09-1971		328.00			
KENTING	1971	693-09-10-71-00	04-09-1971		284.00			
KENTING	1971	693-08-10-71-00	08-09-1971				113.00	
KENTING	1971	693-09-10-72-00	09-08-1971		669.00			
KENTING	1971	693-09-10-71-00	24-09-1971		507.00			
KENTING	1971	693-09-10-71-00	17-09-1971		169.00			
KENTING	1971	693-09-10-71-00						
KENTING	1971	693-09-10-71-00	20-09-1971		334.00			
KENTING	1971	693-01-10-71-00	31-12-1971					
KENTING	1972	693-01-10-71-00	15-03-1972					
KENTING	1972	693-09-10-72-00	31-08-1972		85.00			
KENTING	1972	693-09-10-71-00	01-12-1972		482.00			
KENTING	1974	693-05-10-74-00	31-08-1974					
KENTING	1975	693-09-10-72-00	31-05-1975		85.00			
KENTING	1975	693-09-10-72-00	31-05-1975		132.00			
KING	1969	742-08-10-69-00	24-10-1969				167.00	
KING	1969	742-06-10-69-00	23-07-1969		7.00			
KING	1970	742-06-10-70-00	10-05-1970		188.00			
KING	1970	742-06-10-70-00	29-04-1970		373.00			
KING	1970	742-06-10-70-00	22-07-1970		128.00			
KING	1970	742-06-10-70-00	17-06-1970		167.00			
KLOVAN, J.E. DR.	1973	707-01-10-73-00	13-08-1973					
KLOVAN, J.E. DR.	1974	707-01-10-74-00	13-08-1974					
KLOVAN, J.E. DR.	1974	707-01-10-72-00	24-08-1974					
KUMA	1970	809-01-10-70-00	07-08-1970					
KUMA	1970	809-01-10-70-00	10-08-1970					
KUMA	1970	809-01-10-70-00	28-07-1970					
KUMA	1971	809-01-10-71-00	10-08-1971					
LL&E	1969	744-01-10-69-00	16-07-1969					
MAGNORTH	1972	511-01-10-72-00	29-09-1972					
MAGNORTH	1972	511-02-10-72-00	30-04-1972					
MAGNORTH	1973	511-09-10-72-00	31-05-1973					
MAGNORTH	1973	511-09-10-72-00	31-05-1973					
MAGNORTH	1973	511-09-10-72-00	31-05-1973					
MAGNORTH	1973	511-09-10-72-00	30-06-1973					

NORTHWEST TERRITORIES - ARCTIC ISLANDS

Operator	Year	Report	Y.M.D. Finished	Spark	Km Reflection	Km Refraction	Gravimetric	Magnetic
MAGNORTH	1973	511-10-10-77-00	25-08-1973					
MAGNORTH	1974	511-09-10-73-00	31-07-1974		4 270.00			
MAGNORTH	1974	511-09-10-73-00	30-09-1974					
MAGNORTH	1974	511-09-10-73-00	31-07-1974					
MAGNORTH	1975	511-09-10-75-00	01-11-1975					
MAGNORTH	1980	511-09-10-80-00	20-10-1980		180.00			
MAGNORTH	1981	511-10-10-80-00	14-01-1981		86.00			
MOBIL	1964	057-01-10-64-00	24-08-1964					
MOBIL	1965	057-01-10-65-00	29-08-1965					
MOBIL	1965	057-08-10-65-00	29-08-1965				103.00	
MOBIL	1966	057-08-10-66-00	25-08-1966				103.00	
MOBIL	1967	057-08-10-67-00	23-08-1967				103.00	
MOBIL	1967	057-01-10-67-00	23-08-1967					
MOBIL	1968	057-01-10-68-00	23-08-1968					
MOBIL	1968	057-08-10-68-00	14-08-1968				103.00	
MOBIL	1972	057-01-10-72-00	23-08-1972					
MOBIL	1975	057-01-10-75-00	11-08-1975					
MOBIL	1975	057-10-10-76-00	08-04-1976		32.00			
MOBIL	1976	057-04-10-76-00	01-05-1976					
MOBIL	1976	057-09-10-76-00	16-09-1976		91.00			
MOBIL	1976	057-09-10-77-00	16-09-1976		16.00			
MOBIL	1976	057-06-10-76-00	28-05-1976		473.00			
MOBIL	1977	057-06-10-77-00	11-03-1977		103.00			
MOBIL	1977	057-06-10-77-00	04-09-1977		166.00			
MURPHY OIL	1972	063-01-10-72-00	30-09-1972					
MURPHY OIL	1973	063-06-10-73-00	20-04-1973		51.00			
MURPHY OIL	1974	063-06-10-74-00	30-04-1974		90.00		90.00	
NORCAN	1963	047-02-10-63-00	20-04-1963					
NORTHERN BEAVER	1970	832-01-10-70-00	28-07-1970					
NORTHERN OIL	1969	791-01-10-69-00	10-08-1969					
OPEKAR	1969	789-01-10-69-00	30-08-1969					
PACIFIC	1967	667-03-10-67-00	10-07-1967					
PACIFIC	1970	667-01-10-70-00	20-08-1970					
PACIFIC	1971	667-01-10-71-00	15-08-1971					
PACIFIC	1971	667-06-10-71-00						
PACIFIC	1972	667-06-10-72-00	31-10-1972		27.00			
PACIFIC	1972	667-09-10-71-00	31-10-1972		99.00			
PACIFIC	1972	667-06-10-70-00	31-10-1972		27.00			

NORTHWEST TERRITORIES - ARCTIC ISLANDS

Operator	Year	Report	Y.M.D. Finished	Spark	Km Reflection	Km Refraction	Gravimetric	Magnetic
PACIFIC	1973	667-01-10-73-00	02-08-1973					
PACIFIC	1974	667-06-10-74-00	26-05-1974		304.00			
PACIFIC	1974	667-06-10-74-00	26-05-1974		304.00			
PACIFIC	1975	667-06-10-75-00	01-06-1975		539.00			
PACIFIC	1976	667-06-10-76-00	18-05-1976		624.00			
PACIFIC	1976	667-01-10-76-00	10-08-1976					
PACIFIC	1977	667-06-10-77-00	16-03-1977		40.00			
PACIFIC	1977	667-06-10-77-00	19-04-1977		99.00			
PAN ARCTIC SYNDICATE	1960	574-01-10-60-00	01-08-1960					
PAN ARCTIC SYNDICATE	1961	574-01-10-61-00	21-09-1961					
PAN ARCTIC SYNDICATE	1962	574-01-10-62-00	03-09-1962					
PANARCTIC	1968	624-06-10-68-12						
PANARCTIC	1968	624-01-10-68-00	31-08-1968					
PANARCTIC	1969	624-01-10-69-00	01-09-1969					
PANARCTIC	1969	624-06-10-69-17						
PANARCTIC	1969	624-06-10-69-21						
PANARCTIC	1969	624-06-10-69-22						
PANARCTIC	1969	624-06-10-69-24						
PANARCTIC	1969	624-06-10-69-25						
PANARCTIC	1969	624-06-10-69-25	15-04-1969		215.00			
PANARCTIC	1969	624-06-10-69-30						
PANARCTIC	1969	624-06-10-69-31						
PANARCTIC	1970	624-06-10-70-12						
PANARCTIC	1970	624-06-10-70-12	15-06-1970		127.00			
PANARCTIC	1970	624-06-10-70-12	31-12-1975					
PANARCTIC	1970	624-06-10-70-31						
PANARCTIC	1970	624-06-10-70-31	01-03-1973					
PANARCTIC	1970	624-08-10-70-00	10-04-1972				475.00	
PANARCTIC	1970	624-08-10-70-12	10-10-1970				207.00	
PANARCTIC	1970	624-01-10-70-00	08-08-1970					
PANARCTIC	1971	624-01-10-71-00	22-08-1971					
PANARCTIC	1971	624-06-10-71-06						
PANARCTIC	1971	624-06-10-71-10						
PANARCTIC	1971	624-06-10-71-10	31-08-1971		751.00			
PANARCTIC	1971	624-06-10-71-12						
PANARCTIC	1971	624-06-10-71-12	07-04-1971		167.00			
PANARCTIC	1971	624-06-10-71-17						
PANARCTIC	1971	624-06-10-71-17	27-04-1971		9.00			

NORTHWEST TERRITORIES - ARCTIC ISLANDS

Operator	Year	Report	Y.M.D. Finished	Spark	Km Reflection	Km Refraction	Gravimetric	Magnetic
PANARCTIC	1971	624-06-10-71-18						
PANARCTIC	1971	624-06-10-71-18	17-04-1971		211.00			
PANARCTIC	1971	624-06-10-71-22						
PANARCTIC	1972	624-06-10-72-31	31-08-1972		381.00			
PANARCTIC	1972	624-06-10-72-31	31-10-1972		27.00			
PANARCTIC	1972	624-06-10-72-12	10-05-1972		114.00			
PANARCTIC	1972	624-06-10-72-12	11-06-1972		206.00			
PANARCTIC	1972	624-06-10-72-12	26-11-1972		260.00			
PANARCTIC	1972	624-06-10-72-17						
PANARCTIC	1972	624-06-10-72-17	07-04-1972		45.00			
PANARCTIC	1972	624-06-10-72-22						
PANARCTIC	1972	624-06-10-72-24						
PANARCTIC	1972	624-06-10-72-24	20-05-1972		297.00			
PANARCTIC	1972	624-06-10-72-30	15-05-1972		72.00			
PANARCTIC	1972	624-06-10-69-24	20-05-1972		689.00			
PANARCTIC	1972	624-06-10-69-17	07-04-1972		66.00			
PANARCTIC	1972	624-08-10-71-00	10-04-1972				207.00	
PANARCTIC	1972	624-08-10-72-00	10-04-1972				207.00	
PANARCTIC	1972	624-08-10-72-00	31-08-1972					
PANARCTIC	1972	624-08-10-68-00	10-04-1972				475.00	
PANARCTIC	1972	624-08-10-69-00	10-04-1972				475.00	
PANARCTIC	1972	624-06-10-72-12						
PANARCTIC	1973	624-06-10-69-22	14-11-1973		810.00			
PANARCTIC	1973	624-06-10-69-31	01-03-1973		223.00			
PANARCTIC	1973	624-06-10-72-31	01-03-1973		799.00			
PANARCTIC	1973	624-06-10-72-22	14-11-1973		1 497.00			
PANARCTIC	1973	624-06-10-72-22	14-11-1973		632.00			
PANARCTIC	1973	624-06-10-72-22	14-11-1973		1 193.00			
PANARCTIC	1973	624-06-10-73-27	31-12-1973		730.00			
PANARCTIC	1973	624-06-10-73-30						
PANARCTIC	1973	624-06-10-73-31						
PANARCTIC	1973	624-06-10-73-31	01-03-1973					
PANARCTIC	1973	624-06-10-73-31	01-03-1973		1 048.00			
PANARCTIC	1973	624-06-10-73-00	17-05-1976		27.00			
PANARCTIC	1973	624-06-10-73-11	21-06-1974					
PANARCTIC	1973	624-06-10-73-12						
PANARCTIC	1973	624-06-10-73-12	31-12-1975		1 475.00			
PANARCTIC	1973	624-06-10-73-12	09-11-1973		1 448.00			

NORTHWEST TERRITORIES - ARCTIC ISLANDS

Operator	Year	Report	Y.M.D. Finished	Spark	Km Reflection	Km Refraction	Gravimetric	Magnetic
PANARCTIC	1973	624-06-10-73-12	09-11-1973		1 448.00			
PANARCTIC	1973	624-06-10-73-12	09-11-1973		1 448.00			
PANARCTIC	1973	624-06-10-73-12	09-11-1973		1 448.00			
PANARCTIC	1973	624-06-10-73-13						
PANARCTIC	1973	624-06-10-73-13	30-04-1973		1 784.00			
PANARCTIC	1973	624-06-10-73-13	30-04-1973		336.00			
PANARCTIC	1973	624-06-10-73-16						
PANARCTIC	1973	624-06-10-73-17						
PANARCTIC	1973	624-06-10-73-22						
PANARCTIC	1973	624-06-10-73-27						
PANARCTIC	1973	624-06-10-71-22	14-11-1973		1 076.00			
PANARCTIC	1974	624-06-10-73-27	15-03-1974		1 066.00			
PANARCTIC	1974	624-06-10-74-01						
PANARCTIC	1974	624-06-10-74-06						
PANARCTIC	1974	624-06-10-74-06	07-06-1974		132.00			
PANARCTIC	1974	624-06-10-74-07						
PANARCTIC	1974	624-06-10-74-07	12-04-1974		290.00			
PANARCTIC	1974	624-06-10-74-11						
PANARCTIC	1974	624-06-10-74-11	11-05-1974		522.00			
PANARCTIC	1974	624-06-10-74-12						
PANARCTIC	1974	624-06-10-74-12	15-05-1974		212.00			
PANARCTIC	1974	624-06-10-74-12	15-05-1974		212.00			
PANARCTIC	1974	624-06-10-74-12	15-05-1974		212.00			
PANARCTIC	1974	624-06-10-74-12	15-05-1974		212.00			
PANARCTIC	1974	624-06-10-74-13						
PANARCTIC	1974	624-06-10-74-13	31-12-1974		972.00			
PANARCTIC	1974	624-06-10-74-13	31-12-1974		972.00			
PANARCTIC	1974	624-06-10-74-16						
PANARCTIC	1974	624-06-10-74-16	27-12-1974		618.00			
PANARCTIC	1974	624-06-10-74-17						
PANARCTIC	1974	624-06-10-74-20						
PANARCTIC	1974	624-06-10-74-20	24-05-1974		1 063.00			
PANARCTIC	1974	624-06-10-74-21						
PANARCTIC	1974	624-06-10-74-21	29-05-1974		801.00			
PANARCTIC	1974	624-06-10-74-22						
PANARCTIC	1974	624-06-10-71-06	07-06-1974		228.00			
PANARCTIC	1974	624-06-10-69-21	29-05-1974		266.00			
PANARCTIC	1974	624-06-10-74-27						

NORTHWEST TERRITORIES - ARCTIC ISLANDS

Operator	Year	Report	Y.M.D. Finished	Spark	Km Reflection	Km Refraction	Gravimetric	Magnetic
PANARCTIC	1974	624-06-10-74-27	15-03-1974		559.00			
PANARCTIC	1974	624-06-10-74-31	15-04-1974					
PANARCTIC	1975	624-06-10-75-01						
PANARCTIC	1975	624-06-10-75-03						
PANARCTIC	1975	624-06-10-75-03	07-04-1975		615.00			
PANARCTIC	1975	624-06-10-75-11						
PANARCTIC	1975	624-06-10-75-12						
PANARCTIC	1975	624-06-10-75-12	25-06-1975		115.00			
PANARCTIC	1975	624-06-10-75-12	04-06-1975		231.00			
PANARCTIC	1975	624-06-10-75-12	07-06-1975		1 267.00			
PANARCTIC	1975	624-06-10-75-12	07-06-1975		67.00			
PANARCTIC	1975	624-06-10-75-13						
PANARCTIC	1975	624-06-10-75-13	15-04-1975		328.00			
PANARCTIC	1975	624-06-10-75-16						
PANARCTIC	1975	624-06-10-75-16	31-12-1975		151.00			
PANARCTIC	1975	624-06-10-72-12	31-12-1975		488.00			
PANARCTIC	1975	624-06-10-71-12	31-12-1975		233.00			
PANARCTIC	1975	624-06-10-74-22	14-11-1975					
PANARCTIC	1975	624-06-10-74-16	31-01-1975		1 353.00			
PANARCTIC	1975	624-03-10-75-00	30-05-1975					
PANARCTIC	1975	624-06-10-68-12	31-12-1975		1 557.00			
PANARCTIC	1975	624-06-10-69-12	31-12-1975		665.00			
PANARCTIC	1976	624-04-10-76-00	01-10-1976					
PANARCTIC	1976	624-03-10-76-00	30-06-1976					
PANARCTIC	1976	624-18-10-76-00	31-08-1976					
PANARCTIC	1976	624-09-10-76-21						
PANARCTIC	1976	624-02-10-76-00	02-07-1976					
PANARCTIC	1976	624-06-10-76-11						
PANARCTIC	1976	624-06-10-76-12						
PANARCTIC	1976	624-06-10-76-12	17-05-1976		151.00			
PANARCTIC	1976	624-06-10-76-12	28-03-1976		568.00			
PANARCTIC	1976	624-06-10-76-12	22-05-1976		136.00			
PANARCTIC	1976	624-06-10-76-12	31-05-1976		146.00			
PANARCTIC	1976	624-06-10-76-13						
PANARCTIC	1976	624-06-10-76-17						
PANARCTIC	1976	624-06-10-76-22						
PANARCTIC	1976	624-06-10-76-22	31-05-1976		192.00			
PANARCTIC	1977	624-06-10-77-12						

NORTHWEST TERRITORIES - ARCTIC ISLANDS

Operator	Year	Report	Y.M.D. Finished	Spark	Km Reflection	Km Refraction	Gravimetric	Magnetic
PANARCTIC	1977	624-06-10-77-12	20-05-1977		1 761.00			
PANARCTIC	1977	624-06-10-77-13	15-04-1977		408.00			
PANARCTIC	1977	624-06-10-77-16						
PANARCTIC	1977	624-06-10-77-16	15-11-1977					
PANARCTIC	1977	624-06-10-77-16	15-11-1977		521.00			
PANARCTIC	1977	624-09-10-77-21						
PANARCTIC	1977	624-09-10-77-21	30-09-1977		1 010.00			
PANARCTIC	1977	624-03-10-77-00	20-11-1977					
PANARCTIC	1977	624-03-10-77-00	27-06-1981					
PANARCTIC	1977	624-01-10-77-00	01-01-1977					
PANARCTIC	1977	624-04-10-77-00	01-01-1979					
PANARCTIC	1978	624-03-10-78-00	01-01-1978					
PANARCTIC	1978	624-21-10-78-00						
PANARCTIC	1978	624-06-10-78-01						
PANARCTIC	1978	624-06-10-78-12						
PANARCTIC	1978	624-06-10-78-12	11-05-1978		18.00			
PANARCTIC	1978	624-06-10-78-17						
PANARCTIC	1978	624-06-10-78-20	27-05-1978		787.00			
PANARCTIC	1978	624-06-10-78-21						
PANARCTIC	1978	624-06-10-78-21	25-05-1978		18.00			
PANARCTIC	1978	624-06-10-78-22						
PANARCTIC	1979	624-06-10-79-00	16-05-1979		48.00			
PANARCTIC	1979	624-06-10-79-00	31-05-1979		68.00			
PANARCTIC	1979	624-06-10-79-07						
PANARCTIC	1979	624-06-10-79-12						
PANARCTIC	1979	624-06-10-79-13						
PANARCTIC	1979	624-06-10-79-17						
PANARCTIC	1979	624-06-10-79-20						
PANARCTIC	1979	624-06-10-79-21						
PANARCTIC	1979	624-06-10-79-22						
PANARCTIC	1979	624-06-10-79-24						
PANARCTIC	1979	624-22-10-79-00	01-01-1979					
PANARCTIC	1979	624-01-10-79-00	01-01-1979					
PANARCTIC	1979	624-04-10-79-00	01-01-1979					
PANARCTIC	1980	624-03-10-80-00	01-01-1980					
PANARCTIC	1980	624-21-10-80-00						
PANARCTIC	1980	624-21-10-80-00						
PANARCTIC	1980	624-06-10-80-00	30-07-1980					

NORTHWEST TERRITORIES - ARCTIC ISLANDS

Operator	Year	Report	Y.M.D. Finished	Spark	Km Reflection	Km Refraction	Gravimetric	Magnetic
PANARCTIC	1980	624-06-10-80-00	13-05-1980		30.00			
PANARCTIC	1980	624-06-10-80-00	30-10-1980		261.00			
PANARCTIC	1980	624-06-10-80-12						
PANARCTIC	1980	624-06-10-80-17						
PANARCTIC	1980	624-06-10-80-20						
PANARCTIC	1980	624-06-10-80-21						
PANARCTIC	1980	624-06-10-80-21	13-05-1980		736.00			
PANARCTIC	1980	624-06-10-80-22						
PANARCTIC	1980	624-06-10-80-00	13-05-1980		90.00			
PANARCTIC	1980	624-06-10-80-00	30-07-1980		62.00			
PANARCTIC	1981	624-06-10-81-00	18-05-1981		105.00			
PANARCTIC	1981	624-06-10-81-00	18-05-1981		540.00			
PANARCTIC	1981	624-06-10-81-00	18-05-1981		245.00			
PANARCTIC	1981	624-06-10-81-00	11-11-1981		267.00			
PANARCTIC	1981	624-06-10-81-12						
PANARCTIC	1981	624-06-10-81-19						
PANARCTIC	1981	624-06-10-81-20						
PANARCTIC	1981	624-06-10-81-21						
PANARCTIC	1981	624-06-10-81-22						
PANARCTIC	1981	624-21-10-81-00						
PANARCTIC	1981	624-21-10-81-00						
PANARCTIC	1981	624-03-10-81-00						
PANARCTIC	1981	624-03-10-81-00	01-01-1980					
PANARCTIC	1981	624-03-10-81-00	30-06-1981					
PANARCTIC	1981	624-01-10-80-00	01-01-1980					
PANARCTIC	1982	9529-P022-001E	14-05-1982		945.00			
PANARCTIC	1982	9529-P022-002E	23-05-1982		842.00			
PANARCTIC	1982	9529-P022-003E	19-05-1982		811.00			
PANARCTIC	1982	9529-P022-004E	19-05-1982		5.00			
PANARCTIC	1982	9533-P022-001E	30-11-1982					
PANARCTIC	1983	9533-P022-002P	30-05-1983					
PANARCTIC	1983	9533-P022-003E	30-05-1983					
PANARCTIC	1983	9529-P022-006E	24-05-1983		1 658.00			
PANARCTIC	1983	9529-P022-007P	30-04-1983		100.00			
PANARCTIC	1983	9529-P022-008P	24-10-1983		323.00			
PANARCTIC	1983	9527-P022-001P	30-10-1983					
PANARCTIC	1983	9527-P022-002P	28-02-1983					
PANARCTIC	1983	9527-P022-003P	30-01-1983					

NORTHWEST TERRITORIES - ARCTIC ISLANDS

Operator	Year	Report	Y.M.D. Finished	Spark	Km Reflection	Km Refraction	Gravimetric	Magnetic
PANARCTIC	1983	9527-P022-004P	30-12-1983					
PANARCTIC	1984	9527-P022-006P	30-07-1984					
PANARCTIC	1984	9529-P022-009P	10-05-1984		601.00			
PANARCTIC	1985	9527-P022-007P	27-11-1985					
PANARCTIC	1986	9527-P022-005P	20-09-1986					
PANARCTIC	1986	624-06-10-86-07						
PANARCTIC	1986	624-06-10-86-13						
PATRICK	1971	828-01-10-71-00	15-03-1971					
PEMBINA	1963	158-01-10-63-00	01-08-1963					
PEMBINA	1975	158-01-10-65-00	26-07-1975					
PETRO-CANADA	1970	246-01-10-70-00	20-08-1970					
PETRO-CANADA	1972	246-01-10-71-00	07-08-1972					
PETRO-CANADA	1972	246-01-10-72-00	15-08-1972					
PETRO-CANADA	1973	246-01-10-73-00	02-08-1973					
PETRO-CANADA	1974	246-01-10-74-00	10-08-1974					
PETRO-CANADA	1975	246-01-10-75-00	01-08-1975					
PETRO-CANADA	1975	246-06-10-73-00	31-05-1975		869.00			
PETRO-CANADA	1975	246-06-10-74-00	31-05-1975		869.00			
PETRO-CANADA	1975	246-06-10-75-00	13-05-1975		416.00			
PETRO-CANADA	1978	246-06-10-78-00	31-12-1978		75.00			
PETRO-CANADA	1978	246-01-10-78-00	25-07-1978					
PETRO-CANADA	1981	246-06-10-80-00	12-01-1981		75.00			
PETRO-CANADA	1984	9527-P028-001E	07-12-1982					
PHILLIPS	1973	536-08-10-73-00	31-05-1973				104.00	
PHILLIPS	1974	536-08-10-74-00	06-06-1974				104.00	
PHILLIPS	1976	536-06-10-76-00	10-06-1976		104.00			
PHOENIX	1973	833-06-10-73-00	15-06-1973		527.00			
PHOENIX	1973	833-09-10-72-00	15-06-1973		527.00			
PLAINS PETROLEUM	1960	518-01-10-60-00	30-09-1960					
RAGAN JOHN	1971	813-07-10-71-00	18-10-1971					164.00
RAY GEOPHYSICAL	1974	819-06-10-74-00	15-06-1974		493.00			
RIDGEFIELD	1970	592-01-10-70-00	29-08-1970					
ROBBINS BENJAMIN	1970	806-01-10-70-00	28-07-1970					
ROBERTSON RESEARCH	1974	588-03-10-73-00	01-01-1974					
ROBERTSON RESEARCH	1974	588-04-10-74-00	15-09-1974					
RUBEO, JOAN	1970	561-01-10-70-00	03-06-1970					
RUBEO, T.J.	1970	595-01-10-70-00	03-06-1970					
RUPERTSLAND	1970	797-01-10-70-00	29-08-1970					

NORTHWEST TERRITORIES - ARCTIC ISLANDS

Operator	Year	Report	Y.M.D. Finished	Spark	Km Reflection	Km Refraction	Gravimetric	Magnetic
SHEEKEY W.M.R.	1961	598-01-10-61-00	25-08-1961					
SHEEKEY W.M.R.	1962	598-01-10-62-00	10-09-1962					
SHEEKEY W.M.R.	1970	598-01-10-70-00	05-08-1970					
SHELL	1962	037-01-10-62-00	11-09-1962					
SHELL	1966	037-02-10-63-00	02-07-1966					
SIEBENS	1970	729-01-10-70-00	28-07-1970					
SIGMA	1974	815-06-10-73-00	21-06-1974		194.00			
SUNOCO	1969	054-01-10-69-00	15-08-1969					
SUNOCO	1969	054-02-10-69-00	24-03-1969					
SUNOCO	1969	054-07-10-69-00	23-07-1969					3 313.00
SUNOCO	1970	054-08-10-70-00	31-07-1970				3 313.00	
SUNOCO	1970	054-01-10-70-00	01-08-1970					
SUNOCO	1971	054-08-10-71-00	17-05-1971				3 313.00	
SUNOCO	1971	054-08-10-71-00	13-06-1971				3 313.00	
SUNOCO	1971	054-02-10-71-00	15-06-1971					
SUNOCO	1971	054-06-10-71-00	05-06-1971		752.00			
SUNOCO	1972	054-06-10-72-00	31-07-1972		977.00			
SUNOCO	1972	054-08-10-72-00	01-06-1972				3 313.00	
SUNOCO	1972	054-09-10-72-00	12-09-1972		196.00			
SUNOCO	1973	054-06-10-73-00	07-06-1973		1 177.00			
SUNOCO	1974	054-06-10-74-00	07-06-1974		744.00			
SUNOCO	1975	054-06-10-75-00	08-06-1975		3 313.00			
SUNOCO	1975	054-09-10-75-00	15-09-1975		5 072.00			
SUNOCO	1975	054-10-10-75-00	19-05-1975		30.00			
SUNOCO	1976	054-09-10-76-00	29-10-1976		2 363.00			
SUNOCO	1976	054-06-10-76-00	01-08-1976		3 313.00			
SUNOCO	1977	054-06-10-77-00	15-09-1977		3 313.00			
TEXACO	1962	017-01-10-62-00	15-08-1962					
TEXACO	1968	017-06-10-68-00	29-08-1968		70.00			
TEXACO	1969	017-02-10-69-00	15-06-1969					
TEXACO	1969	017-01-10-69-00	10-09-1969					
TEXACO	1969	017-01-10-69-00	10-09-1969					
TEXACO	1970	017-01-10-70-00	29-08-1970					
TEXACO	1970	017-05-10-70-00	20-02-1970					
TEXACO	1970	017-07-10-70-00	30-09-1970					212.00
TEXACO	1970	017-07-10-70-00	15-06-1970					212.00
TEXACO	1971	017-07-10-71-00	01-04-1971					212.00
TEXACO	1971	017-01-10-71-00	13-07-1971					

NORTHWEST TERRITORIES - ARCTIC ISLANDS

Operator	Year	Report	Y.M.D. Finished	Spark	Km Reflection	Km Refraction	Gravimetric	Magnetic
TEXACO	1971	017-01-10-71-00	04-08-1971					
TEXACO	1972	017-01-10-72-00	28-08-1972					
TEXACO	1972	017-06-10-72-00	30-10-1972		677.00			
TEXACO	1973	017-06-10-73-00	30-04-1973		212.00			
THOUVENELLE B.E.	1961	611-01-10-61-00	06-09-1961					
THOUVENELLE B.E.	1962	611-01-10-62-00	31-08-1962					
THOUVENELLE B.E.	1970	611-01-10-69-00	29-08-1970					
TOLMIE, J. ROSS	1962	613-01-10-62-00	11-09-1962					
TOLMIE, J. ROSS	1963	613-01-10-63-00	31-12-1963					
TRANS WESTERN	1967	615-01-10-67-00	31-08-1967					
TRANS WESTERN	1967	615-01-10-67-00	30-06-1967					
TRICEETEE GROUP	1959	616-02-10-59-00	28-02-1959					
TRICEETEE GROUP	1960	616-02-10-60-00	01-08-1960					
TRICEETEE GROUP	1961	616-01-10-61-00	31-08-1961					
TRICEETEE GROUP	1962	616-01-10-62-00	31-08-1962					
TRICEETEE GROUP	1962	616-02-10-62-00	01-08-1962					
TRICEETEE GROUP	1963	616-01-10-63-00	31-08-1963					
TRICEETEE GROUP	1963	616-01-10-63-00	27-02-1963					
TRICEETEE GROUP	1963	616-01-10-63-00	31-01-1963					
TRICEETEE GROUP	1963	616-01-10-63-00	31-01-1963					
TRICEETEE GROUP	1963	616-01-10-63-00	27-02-1963					
TRICEETEE GROUP	1963	616-01-10-63-00	31-01-1963					
UNOCAL	1961	028-02-10-61-00	30-06-1961					
VEEZAY	1967	601-02-15-66-00	31-12-1967					
VEEZAY	1970	601-01-17-70-00	31-12-1970					
VEEZAY	1971	601-02-15-71-00	31-12-1971					
VEEZAY	1975	601-01-10-74-00	15-02-1975					
WESTCOAST	1969	780-01-10-69-00	20-08-1969					
WESTCOAST	1973	780-01-10-73-00	19-08-1973					
WESTCOAST	1973	780-08-10-73-00	02-08-1973				56.00	
WESTCOAST	1974	780-06-10-74-00	25-03-1974		56.00			
WESTERN MINERALS	1960	271-01-10-61-00	15-09-1960					
WRIGHT DOUGLAS A.	1969	784-01-10-69-00	30-08-1969					
WRIGHT DOUGLAS A.	1969	784-01-10-69-00	30-08-1969					
WRIGHT DOUGLAS A.	1970	784-01-10-69-00	11-08-1970					

NUNAVUT - ARCTIC ISLANDS

Operator	Year	Report	Y.M.D. Finished	Spark	Km Reflection	Km Refraction	Gravimetric	Magnetic
ALMINEX LTD	1969	635-01-09-69-00	05-08-1969					
ALMINEX LTD	1969	635-01-15-69-00	15-05-1969					
ALMINEX LTD	1970	635-07-09-70-00						
ALMINEX LTD	1970	635-07-09-70-00						
AMOCO	1969	060-07-09-69-00	29-06-1969					82.00
AMOCO	1973	060-07-09-73-00	17-07-1973					82.00
AQUITAINE	1971	673-01-09-71-00	31-07-1971					
AQUITAINE	1971	673-06-09-71-00	13-05-1971		38.00			
AQUITAINE	1972	673-01-09-71-00	07-01-1972					
BRENNER, ALFRED B.	1973	531-07-09-74-00	12-02-1973					85.00
CANADA NORTHWEST	1969	678-07-09-69-00	23-07-1969					19.00
CANADA TRUST COMPANY	1970	682-03-09-70-00	31-08-1970					
CANADA TRUST COMPANY	1972	682-03-09-72-00	31-12-1972					
CANADIAN INDUSTRIAL	1972	650-06-09-72-00	18-12-1972		180.00			
CANADIAN INDUSTRIAL	1973	650-02-09-73-00	30-03-1973					
CANADIAN SUPERIOR	1962	025-02-09-62-00	03-09-1965					
CANADIAN SUPERIOR	1965	025-02-09-65-00	03-09-1965					
CDC OIL & GAS	1976	016-08-09-76-00	08-05-1976				86.00	
CHEVRON	1972	045-06-09-72-00	15-03-1972		178.00			
CHEVRON	1975	045-06-09-75-00	14-04-1975		233.00			
CHEVRON	1980	045-06-09-80-00	03-05-1980		516.00			
CHEVRON	1981	045-06-09-81-00	10-12-1981		280.00			
COLUMBIA GAS	1973	556-06-09-73-00	31-10-1973		4.00			
COLUMBIA GAS	1973	556-06-09-99-00	31-10-1973		4.00			
COLUMBIA GAS	1973	556-07-09-73-00	31-07-1973					4.00
COLUMBIA GAS	1974	556-01-09-74-00	15-08-1974					
COLUMBIA GAS	1974	556-02-09-73-00	01-02-1974					
COLUMBIA NORTHLAND	1972	520-03-09-72-00	04-03-1972					
DEMINEX	1971	807-06-09-70-00	09-04-1971		791.00			
DEMINEX	1973	807-06-09-73-00	02-12-1973		164.00			
DEMINEX	1973	807-08-09-73-00	02-12-1973				164.00	
DOMO	1962	005-08-10-62-00						
ELF OIL	1966	581-01-09-66-00	05-08-1966					
ELF OIL	1971	581-01-09-71-00	22-08-1971					
ELF OIL	1971	581-02-09-71-00	15-08-1971					
ELF OIL	1971	581-08-09-71-00	13-12-1971				142.00	
ELF OIL	1971	581-06-09-70-00	30-11-1971		2 932.00			
ELF OIL	1971	581-06-09-71-00	13-12-1971		193.00			

NUNAVUT - ARCTIC ISLANDS

Operator	Year	Report	Y.M.D. Finished	Spark	Km Reflection	Km Refraction	Gravimetric	Magnetic
ELF OIL	1972	581-01-09-72-00	14-09-1972					
ELF OIL	1973	581-01-09-73-00	15-08-1973					
ELF OIL	1973	581-06-09-73-00	29-04-1973		321.00			
ELF OIL	1973	581-06-09-73-00	20-11-1973		451.00			
ELF OIL	1974	581-01-09-73-00	15-02-1974					
ELF OIL	1974	581-01-09-74-00	15-04-1974					
ELF OIL	1974	581-01-09-73-00	15-01-1974					
ELF OIL	1975	581-06-09-74-00	31-05-1975		561.00			
ELF OIL	1975	581-06-09-74-00	02-03-1975		140.00			
ELF OIL	1975	581-06-09-74-00	31-05-1975		671.00			
ELF OIL	1975	581-08-09-74-00	01-12-1975				142.00	
EUREKA	1975	528-09-09-75-00			82.00			
GEOPHYSICAL SERVICE	1971	838-09-09-71-00	19-09-1971		964.00			
J.C. SPROULE ASSOCIATES	1974	604-01-09-74-00	31-12-1974					
KENTING	1971	693-08-09-71-00	31-08-1971				113.00	
KENTING	1971	693-09-09-71-00	31-10-1971		53.00			
KENTING	1971	693-09-09-71-00	31-10-1971		856.00			
KENTING	1971	693-09-09-71-00	23-08-1971		695.00			
KENTING	1971	693-09-09-71-00	31-05-1975		695.00			
KERR MCGEE	1970	551-07-09-70-00	14-07-1970					511.00
KERR MCGEE	1971	551-09-09-71-00	30-09-1971		62.00			
KERR MCGEE	1972	551-06-09-72-00	18-05-1972		511.00			
KLOVAN, J.E. DR.	1969	707-01-09-69-00	30-07-1969					
MAGNORTH	1973	511-09-09-72-00	31-05-1973		82.00			
MAGNORTH	1975	511-09-09-73-00	31-03-1975					
MAGNORTH	1976	511-09-09-74-00	30-04-1976					
MAGNORTH	1976	511-09-09-75-00	30-04-1976					
MCDERMOTT, J RAY	1968	632-02-09-68-00	31-08-1968					
MURPHY OIL	1971	063-07-09-70-00	22-08-1971					90.00
MURPHY OIL	1971	063-07-09-70-00	22-08-1971					90.00
MURPHY OIL	1971	063-06-09-71-00	19-05-1971		9.00			
MURPHY OIL	1971	063-06-09-71-00	19-05-1971		334.00			
PACIFIC	1973	667-01-09-73-00	18-08-1973					
PACIFIC SILVER	1972	517-01-09-72-00	30-06-1972					
PANARCTIC	1968	624-06-09-68-01						
PANARCTIC	1973	624-06-09-73-01						
PANARCTIC	1974	624-06-09-73-01	15-02-1974		1 093.00			
PANARCTIC	1974	624-06-09-74-01						

NUNAVUT - ARCTIC ISLANDS

Operator	Year	Report	Y.M.D. Finished	Spark	Km Reflection	Km Refraction	Gravimetric	Magnetic
PANARCTIC	1974	624-06-09-74-01	31-12-1974		1 235.00			
PANARCTIC	1974	624-06-09-74-01	31-12-1974		352.00			
PANARCTIC	1974	624-08-09-73-00	20-09-1974				475.00	
PANARCTIC	1974	624-08-09-74-00	20-09-1974				475.00	
PANARCTIC	1975	624-06-09-74-01	07-04-1975		495.00			
PANARCTIC	1975	624-06-09-75-01						
PANARCTIC	1975	624-06-09-75-01	15-09-1975					
PANARCTIC	1978	624-06-09-78-01	15-04-1978		495.00			
PETRO-CANADA	1970	246-01-09-70-00	14-08-1970					
PETRO-CANADA	1984	9627-P028-001E	30-06-1984					
RAGAN JOHN	1971	813-07-09-71-00	14-10-1971					164.00
RAGAN JOHN	1971	813-07-09-71-00	03-10-1971					164.00
REDWOOD	1971	837-03-09-71-00	01-08-1971					
REDWOOD	1971	837-03-09-71-00	01-08-1971					
SHELL	1964	037-02-09-64-00	01-09-1964					
SHELL	1972	037-09-09-71-00	12-09-1972		2 858.00			
SHELL	1975	037-09-09-71-00	15-01-1975		6 078.00			
SIEBENS	1969	098-03-09-69-00	30-09-1969					
SIGNAL	1970	672-07-09-70-00	30-09-1970					99.00
SMITH, DOUGLAS FLETCHER	1969	790-01-09-69-00	17-08-1969					
STROM	1974	593-02-09-73-00	30-04-1974					
SUNOCO	1971	054-02-09-71-00	20-06-1971					
TENNECO	1976	016-08-09-76-00						
TEXACO	1971	058-09-09-71-00	30-09-1971		217.00			
TEXACO	1972	017-06-09-72-00	05-12-1972		354.00			
TEXAS GULF	1970	709-07-09-69-00	31-01-1970					502.00
TOLTEC	1970	771-01-09-70-00	20-08-1970					
TOLTEC	1970	771-08-09-70-00	31-08-1970				321.00	
TROY	1971	772-01-09-71-00	15-03-1971					
TROY	1972	772-01-09-72-00	28-09-1972					
UNITED GEOPHYSICAL	1977	065-06-09-77-00	16-05-1977		402.00			
UNOCAL	1973	028-07-09-73-00	17-07-1973					391.00
UNOCAL	1973	028-07-09-73-00	18-06-1973					391.00
UNOCAL	1973	028-07-09-73-00	17-07-1973					391.00
UNOCAL	1973	028-01-09-73-00	20-08-1973					

ARCTIC OFFSHORE

Operator	Year	Report	Y.M.D. Finished	Spark	Km Reflection	Km Refraction	Gravimetric	Magnetic
AQUA TERRA	1976	547-03-12-75-00	31-12-1976					
AQUITAINE	1971	673-01-12-71-00	03-05-1971					
AQUITAINE	1971	673-01-12-71-00	10-10-1971					
AQUITAINE	1971	673-09-12-71-00	12-10-1971		937.00			
AQUITAINE	1971	673-04-12-71-00	05-05-1971					
AQUITAINE	1974	673-09-12-74-00	13-11-1974		1 475.00			
AQUITAINE	1975	673-09-12-75-00	20-10-1975		965.00			
AQUITAINE	1975	8620-A011-002E	20-10-1975		964.00		964.00	964.00
AQUITAINE	1976	673-09-12-76-00	07-10-1976		2 248.00			
AQUITAINE	1976	673-09-12-76-00	07-10-1976		2 248.00			
AQUITAINE	1976	8624-A011-004E	07-10-1976		2 248.00		2 247.00	2 247.00
AQUITAINE	1977	8620-A011-003E	27-09-1977		718.00		718.00	718.00
AQUITAINE	1978	673-09-12-77-00	30-06-1978		2 248.00			
AQUITAINE	1979	673-09-12-79-00	02-09-1979					
AQUITAINE	1979	673-10-12-79-00	30-04-1981					
AQUITAINE	1980	673-09-12-80-00	30-08-1980					
AQUITAINE	1980	673-09-12-80-00	01-12-1980		328.00		310.00	252.00
AQUITAINE	1980	673-04-12-80-00						
AQUITAINE	1980	673-03-12-78-00	31-08-1980					
AQUITAINE	1981	673-09-12-81-00	28-10-1981		516.00	831.00	978.00	978.00
B P	1972	039-09-12-72-00	15-09-1972		17.00			
B P	1975	039-09-12-75-00	04-11-1975		635.00			
B P	1976	039-09-12-76-00	15-10-1976		693.00			
B P	1977	039-09-12-77-00	31-12-1977		80.00			
B P	1990	9733-B003-001E	15-08-1990					
BAFFIN BAY	1973	562-09-12-73-00	01-12-1973		4.00			
BAFFIN BAY	1973	562-09-12-73-00	01-09-1973		1 553.00			
BAFFIN BAY	1975	562-09-12-75-00	03-10-1975		1 784.00			
BAFFIN BAY	1975	562-09-12-75-00	03-10-1975		1 784.00			
BAFFIN BAY	1975	562-09-12-76-00	03-10-1975		1 784.00			
BAFFIN BAY	1975	562-09-12-76-00	03-10-1975		1 784.00			
CANADA-CITIES SERVICE	1971	062-09-12-71-00	12-10-1971		437.00			
CANADA-CITIES SERVICE	1971	062-09-12-71-00	01-11-1971		437.00			
CANADA-CITIES SERVICE	1972	062-09-12-72-00	30-09-1972		1 174.00			
CANADA-CITIES SERVICE	1973	062-09-12-73-00	30-10-1973		247.00			
CANADA-CITIES SERVICE	1974	062-09-12-74-00	22-10-1974		70.00			
CANADA-CITIES SERVICE	1975	062-09-12-75-00	15-09-1975		1 699.00			
CANADA-CITIES SERVICE	1976	062-04-12-76-00	15-11-1976					

ARCTIC OFFSHORE

Operator	Year	Report	Y.M.D. Finished	Spark	Km Reflection	Km Refraction	Gravimetric	Magnetic
CANTERRA	1982	9733-C055-001E						
CANTERRA	1982	9734-C055-001E	10-05-1982					
CANTERRA	1982	9720-C055-001E	12-09-1982		2 447.00			
CANTERRA	1982	9726-C055-002E	16-07-1982					
CANTERRA	1983	9731-C055-001E	30-06-1983					
COMPAGNIE GENERALE DE GEO	1973	626-09-12-73-00	17-10-1973		737.00			
COMPAGNIE GENERALE DE GEO	1973	626-09-12-74-00	27-10-1973		1 939.00			
EUREKA	1972	528-09-12-72-00	31-12-1977		3 721.00			
EUREKA	1973	528-09-12-73-00	11-10-1973		1 641.00			
EUREKA	1974	528-09-12-74-00	30-10-1974		3 547.00			
EUREKA	1975	528-09-12-75-00	15-10-1975		2 283.00			
EUREKA	1976	528-09-12-76-00	01-10-1976		85.00		86.00	
EUREKA	1977	528-09-12-77-00	01-10-1977		540.00			
GEOPHYSICAL SERVICE	1971	8620-G005-002P	19-09-1971		963.00			963.00
GEOPHYSICAL SERVICE	1971	838-09-12-71-00	09-08-1971		812.00			812.00
GEOPHYSICAL SERVICE	1973	838-09-12-73-00	09-11-1973		4 768.00			
GEOPHYSICAL SERVICE	1973	8620-G005-005P	15-11-1973		4 576.00		4 576.00	4 576.00
GEOPHYSICAL SERVICE	1974	8620-G005-007P	10-11-1974		6 854.00		4 717.00	2 247.00
GEOPHYSICAL SERVICE	1982	8624-G005-005P	20-12-1982		6 874.00			
GEOTERREX	1972	823-07-12-71-00	13-10-1972					96.00
GETTY OIL	1972	733-09-12-72-00	20-08-1972		750.00			
GETTY OIL	1972	733-09-12-72-00	20-08-1972		750.00			
GETTY OIL	1973	733-09-12-73-00	07-10-1973		1 968.00			
GETTY OIL	1973	733-09-12-73-00	07-10-1973		1 968.00			
GETTY OIL	1973	733-09-12-73-00	07-10-1973		1 968.00			
GULF	1971	002-09-12-71-00	20-08-1971		555.00			
GULF	1974	002-09-12-74-00	01-09-1974		1 660.00			
GULF	1976	002-09-12-73-00	01-11-1976		7 713.00			
HIGH COUNTRY	1971	829-09-12-71-00	30-10-1971		82.00			
HUDSON'S BAY	1973	038-09-12-73-00	23-10-1973		3 473.00			
HUDSON'S BAY	1975	038-09-12-75-00	15-11-1975		1 857.00			
IMPERIAL	1972	007-07-12-72-00	21-08-1972					103.00
IMPERIAL	1972	007-09-12-72-00	13-10-1972		1 644.00			
IMPERIAL	1973	007-09-12-73-00	18-08-1973		4 701.00			
IMPERIAL	1974	007-09-12-74-00	07-11-1974		4 923.00			
IMPERIAL	1975	007-09-12-75-00	27-10-1975		509.00			
IMPERIAL	1975	007-09-12-75-00	04-11-1975		1 356.00			
IMPERIAL	1976	007-09-12-76-00	04-11-1976		2 755.00			

ARCTIC OFFSHORE

Operator	Year	Report	Y.M.D. Finished	Spark	Km Reflection	Km Refraction	Gravimetric	Magnetic
IMPERIAL	1976	8620-J001-006E	31-08-1976		6 183.00		2 261.00	2 261.00
IMPERIAL	1977	007-09-12-77-00	26-09-1977		437.00			
IMPERIAL	1979	007-09-12-79-00	06-06-1979		236.00			
IMPERIAL	1979	007-09-12-79-00	05-08-1979					
IMPERIAL	1979	007-09-12-79-00	22-10-1979		578.00		760.00	760.00
IMPERIAL	1979	007-09-12-79-10	24-05-1979					
IMPERIAL	1979	007-09-12-79-10	06-06-1979					
IMPERIAL	1980	007-09-12-80-00						
IMPERIAL	1980	8620-J001-010E	13-10-1980		5 975.00			
KENTING	1971	693-09-12-71-00	09-08-1971		669.00			
KENTING	1971	693-03-12-71-00	24-12-1971					
KENTING	1974	693-05-12-74-00	01-11-1974					
MAGNORTH	1975	511-09-12-75-00	01-11-1975		3 680.00			
MAGNORTH	1976	511-01-12-76-00	08-09-1976					
MOBIL	1975	057-09-12-75-00	31-01-1975		191.00			
MOBIL	1975	057-09-12-75-00	31-05-1975		355.00			
PAN NORTHERN	1971	8624-P006-001E	19-09-1971		83.00			
PAN NORTHERN	1971	745-09-12-71-00	19-09-1971		80.00			
PANARCTIC	1983	9737-P022-001E	30-08-1983					
PETRO-CANADA	1978	246-01-12-78-00	10-08-1978					
PETRO-CANADA	1978	246-09-12-78-00	30-08-1978		6 037.00		1 905.00	4 630.00
PETRO-CANADA	1978	246-09-12-78-00	21-08-1978		46.00			
PETRO-CANADA	1978	246-09-12-78-00	15-08-1978		46.00			
PETRO-CANADA	1978	246-09-12-78-00	04-09-1978		46.00			
PETRO-CANADA	1978	246-09-12-78-00	14-09-1978		46.00			
PETRO-CANADA	1978	246-09-12-78-00	20-09-1978		46.00			
PETRO-CANADA	1978	246-09-12-78-00	10-08-1978		46.00			
PETRO-CANADA	1978	246-09-12-78-00	12-09-1978		46.00			
PETRO-CANADA	1978	246-09-12-78-00	19-09-1978		46.00			
PETRO-CANADA	1978	246-09-12-78-00	26-09-1978		46.00			
PETRO-CANADA	1979	246-09-12-79-00	04-11-1979		5 612.00		3 828.00	1 743.00
PETRO-CANADA	1979	246-09-12-79-00	30-08-1979					
PETRO-CANADA	1979	246-09-12-79-00	29-08-1979					
PETRO-CANADA	1979	246-09-12-79-00	30-09-1979					
PETRO-CANADA	1979	246-09-12-79-00	17-10-1979					
PETRO-CANADA	1979	246-09-12-79-00	24-09-1979					
PETRO-CANADA	1979	246-09-12-79-00	27-08-1979					
PETRO-CANADA	1979	246-09-12-79-00	26-10-1979					

ARCTIC OFFSHORE

Operator	Year	Report	Y.M.D. Finished	Spark	Km Reflection	Km Refraction	Gravimetric	Magnetic
RAM	1976	834-09-12-99-00	01-11-1976		60.00			
RAM	1979	834-09-12-79-00	05-11-1979		60.00			
SHELL	1973	037-01-12-73-00	25-08-1973					
SHELL	1975	037-01-12-75-00	27-09-1975					
SHELL	1975	037-09-12-99-01	15-01-1975		708.00			
SHELL	1975	037-09-12-99-01	15-01-1975		708.00			
SHELL	1975	037-09-12-99-01	15-06-1975		708.00			
SHELL	1975	037-09-12-99-01	15-06-1975		708.00			
SHELL	1975	037-09-12-99-01	15-01-1975		708.00			
SHELL	1975	037-09-12-99-01	01-08-1975		708.00			
SHELL	1975	037-09-12-72-00	15-01-1975		2 858.00			
SHELL	1975	037-09-12-72-00	15-06-1975		2 858.00			
SHELL	1975	037-09-12-75-00	15-06-1975		2 858.00			
SHELL	1975	037-09-12-75-00	15-01-1975		2 858.00			
SHELL	1975	037-09-12-75-00	15-06-1975		2 858.00			
SHELL	1975	037-09-12-75-00	01-08-1975		2 858.00			
SHELL	1975	037-09-12-75-00	22-06-1975		2 858.00			
SHELL	1975	037-09-12-75-00	15-01-1975		2 858.00			
SHELL	1975	037-09-12-75-00	09-09-1975		2 011.00			
SHELL	1975	037-09-12-75-00	17-10-1975		4 007.00			
SHELL	1975	037-09-12-75-00	20-10-1975		365.00			
SHELL	1976	037-09-12-76-00	28-09-1976		524.00			
SHELL	1976	037-09-12-76-00	30-10-1976		1 059.00			
SHELL	1978	037-09-12-77-00	10-10-1978		1 059.00			
SHELL	1980	037-09-12-80-00	14-11-1980		708.00			
SIEBENS	1970	098-09-12-70-00	08-10-1970		544.00			
SOGEPET	1963	602-01-12-63-00	01-12-1963					
TEXACO	1974	017-09-12-74-00	23-08-1974		136.00			
TEXAS GULF	1971	709-09-12-71-00	11-10-1971		453.00			
WRIGHT DOUGLAS A.	1970	784-01-12-70-00	28-06-1970					

APPENDIX 3

ENVIRONMENTAL STUDIES REVOLVING FUNDS (ESRF)

ESRF publications may be obtained from:

National Energy Board
444 Seventh Avenue SW
Calgary, Alberta
T2P 0X8

Attention: ESRF Program Coordinator

Telephone: (800) 899-1265
Facsimile: (403) 292-5503

APPENDIX 4

REPORTS AND ACCOMPANYING DATA RELEASED/TO BE RELEASED FROM CONFIDENTIAL STATUS FROM WELLS DRILLED ON CANADA'S FRONTIER LANDS

Availability of Reports and Well Materials

Under the Canada Oil and Gas Drilling Regulations an operator is required to submit comprehensive reports on every program undertaken in connection with the search for oil and gas on Canada's frontier lands. These reports, together with associated items such as cores, cuttings and paleontological materials derived from such drilling operations, are held strictly confidential for the requisite period, and then made available for public examination.

Information submitted by a company cannot be made available prior to its release from confidential status without the written consent of the company concerned. Certain general data, however, may be released at any time.

All reports and materials submitted to the National Energy Board under these regulations, and subsequently released from confidential status, are available for examination (in microfilm format) at:

Exploration and Production
National Energy Board
444 Seventh Avenue SW
Calgary, AB
T2P 0X8

Attention: Data Coordinator

Telephone: (800) 899-1265
Facsimile: (403) 292-5503

Hard copies of reports together with microfilm are also available for viewing at other locations as described below:

a) Data from all Frontier Lands:

Hard copy and cores/samples:

Geological Survey of Canada
Core and Sample Repository
3303 – 33rd Street NW
Calgary, Alberta
T2L 2A7

Attention: Head, Core and Sample Repository

Telephone: (403) 292-7057

b) Data from wells drilled offshore Nova Scotia:

Hard copy microfilm and cores/samples:

Canada-Nova Scotia Offshore Petroleum Board
Core Storage & Laboratory
27 - 201 Brownlow Ave
City of Lakes Industrial Park
Dartmouth, Nova Scotia
B3B 1W2

Attention: Archive & Laboratory Supervisor

Telephone: (902) 468-3994
Facsimile: (902) 468-4584

- c) Data from wells drilled offshore Newfoundland/Labrador:
Hard copy and microfilm:

Canada - Newfoundland Offshore Petroleum Board
Suite 500
140 Water Street
P.O. Box 127
St. John's, Newfoundland
A1C 6H6

Hard copy and cores/samples:

Canada-Newfoundland Offshore Petroleum Board
Core Storage and Research Centre
30 – 32 Duffy Place
St. John's, Newfoundland

Attention: Exploration Department

Telephone: (709) 778-1400
Facsimile: (709) 778-1473

NORTHWEST TERRITORIES - MAINLAND

Well Name	Class	UWI	Termination Date	Date Information Becomes Public	
				2 yrs. / 90 days	5 yrs
NORTHWEST WINDY POINT NO.1(C-40)	E	300C406120115450	03-09-1921	1923-09-03	1926-09-03
NORTHWEST BLUEFISH NO.1(A-37)	E	300A376500125450	19-07-1923	1925-07-19	1928-07-19
IMPERIAL FORT NORMAN NO. 1	E	300C356520126300	20-08-1921	1923-08-20	1926-08-20
WHITE BEAVER HAY RIVER NO.1(J-43)	E	300J436050115450	25-08-1922	1924-08-25	1927-08-25
IMPERIAL CANOL HOOSIER RIDGE NO.1(H-15)	E	300H156530127300	16-04-1943	1945-04-14	1948-04-16
IMPERIAL CANOL HOOSIER RIDGE NO.2(A-16)	E	300A166530127300	10-08-1943	1945-08-10	1948-08-10
IMPERIAL CANOL BLUEFISH NO. 1A	E	302A376500125450	20-10-1943	1945-10-20	1948-10-20
IMPERIAL LOON CREEK NO. 1	E	300A526520126450	30-03-1945	1947-03-30	1950-03-30
IMPERIAL RAY NO. 1	E	300B466520127000	08-09-1944	1946-09-08	1949-09-08
IMPERIAL SANS SAULT NO.1(H-24)	E	300H246550128451	07-10-1944	1947-06-28	1950-06-28
IMPERIAL MORROW CREEK NO.1(G-44)	E	300G446530127150	10-11-1944	1946-11-10	1949-11-10
IMPERIAL VERMILION RIDGE NO. 1	E	300N286510126000	03-04-1945	1947-04-03	1950-04-03
IMPERIAL LOONEX NO. 1 (G-12)	E	300G126520127000	10-03-1945	1947-03-10	1950-03-10
IMPERIAL RAIDER ISLAND NO.1(F-39)	E	300F396520127000	04-05-1945	1947-05-04	1950-05-04
IMPERIAL LOON CREEK NO.2(G-78)	E	300G786510126150	30-06-1945	1947-06-30	1950-06-30
IMPERIAL CANYON CREEK NO.1(G-51)	E	300G516520126150	24-07-1945	1947-07-24	1950-07-24
IMPERIAL JUDILE NO.1(H-40)	E	300H406530127300	02-09-1945	1947-09-02	1950-09-02
IMPERIAL CANYON CREEK NO.2(J-20)	E	300J206510126150	08-09-1945	1947-09-08	1950-09-08
IMPERIAL REDSTONE NO.1(J-42)	E	300J426420124300	25-03-1946	1948-03-25	1951-03-25
IMPERIAL WHIRLPOOL NO.1(H-73)	E	300H736540129000	30-08-1946	1948-08-30	1951-08-30

D : Delineation

E : Exploration

P : Development

S : Service

O : Other

NORTHWEST TERRITORIES - MAINLAND

Well Name	Class	UWI	Termination Date	Date Information Becomes Public	
				2 yrs. / 90 days	5 yrs
FROBISHER HAY RIVER #8	O	302F436050115450	01-09-1946	1948-09-01	1951-09-01
N.W.T. PROVINCE NO.1(K-31)	E	300K316130117300	30-07-1951	1953-07-30	1956-07-30
N.W.T. NORTH WEST TERRITORIES NO.2 (K-59)	E	300K596120118300	30-09-1951	1953-09-30	1956-09-30
N.W.T. DEEP BAY NO.1(D-47)	O	300D476120116450	06-05-1952	1954-05-06	1957-05-06
N.W.T. DEEP BAY NO.2(C-19)	E	300C196120116451	31-05-1952	1954-10-10	1957-10-10
PETCAL WESTEROL 3-A G-77	E	300G776150120300	31-07-1952	1954-07-31	1957-07-31
PETCAL WESTEROL NO.7A (A-80)	E	300A806140120300	20-08-1952	1954-08-20	1957-08-20
ANDERSON WESTEROL 4-A (M-77)	E	300M77615012100	12-09-1952	1954-09-12	1957-09-12
B.A.-H.B. TRAIL CREEK NO.1(J-65)	E	300J656210122000	05-10-1952	1954-10-05	1957-10-05
N.W.T. DEEP BAY NO.3(C-61)	E	300C616130116300	25-10-1952	1954-10-25	1957-10-25
N.W.T. DEEP BAY NO.4(C-20)	E	300C206120116450	09-11-1952	1954-11-09	1957-11-09
N.W.T. BIG ISLAND NO.1(B-69)	E	300B696110116300	03-04-1953	1955-04-02	1958-04-02
WESTEROL LIARD RAPIDS NO. 1-A (B-18)	E	300B186130121451	20-04-1953	1956-03-10	1959-03-10
N.W.T. BIG ISLAND NO.2(C-38)	E	300C386110116450	18-04-1953	1955-04-18	1958-04-18
B.A.-H.B. ROOT RIVER NO.1(C-16)	E	300C166230123150	17-07-1953	1955-07-17	1958-07-17
B.A.-H.B. LONE MOUNTAIN NO.1(D-51)	E	300D516220122450	09-08-1953	1955-08-09	1958-08-09
B.A.-H.B. LONE MOUNTAIN NO.2(B-59)	E	300B596210122300	09-09-1953	1955-09-09	1958-09-09
B.A.-H.B. JEAN MARIE CREEK NO.1(B-43)	E	300B436140120300	30-09-1953	1955-10-13	1958-10-13
NWT HEART LAKE NO.1(F-29)	E	300F296050116300	25-02-1954	1956-02-25	1959-02-25
IMPERIAL ISLAND RIVER NO. 1 (G-50)	E	300G506010121000	10-07-1954	1956-07-10	1959-07-10

D : Delineation E : Exploration P : Development S : Service O : Other

NORTHWEST TERRITORIES - MAINLAND

Well Name	Class	UWI	Termination Date	Date Information Becomes Public	
				2 yrs. / 90 days	5 yrs
NWT DESMARAIS LAKE NO.1(C-19)	E	300C196050116450	01-04-1954	1956-04-01	1959-04-01
N.W.T. ESCARPMENT LAKE NO.1(L-66)	E	302L666040116001	30-04-1954	1956-11-14	1959-11-14
N.W.T. ESCARPMENT LAKE NO.2(D-66)	E	300D666040116000	09-12-1954	1956-12-09	1959-12-09
NWT HEART LAKE NO.2 (I-41)	E	300I416100116300	14-01-1955	1957-01-14	1960-01-14
BRIGGS RABBIT LAKE NO.1(O-16)	E	300O166100118451	30-03-1955	1957-03-30	1960-03-30
BRIGGS RABBIT LAKE NO. 2(O-25)	E	300O256100118450	29-05-1955	1957-05-29	1960-05-29
N.W.T. ESCARPMENT LAKE NO.3(A-77)	E	300A776040116000	17-12-1955	1957-12-17	1960-12-17
BRIGGS FOETUS LAKE NO.1 (D-06)	E	300D066100118300	31-01-1956	1958-01-31	1961-01-31
D.TODD BRIGGS GREAT SLAVE LAKE NO.1 (O-46)	E	300O466100116300	19-03-1956	1958-03-19	1961-03-19
BRIGGS N.E.TATHLINA LAKE NO.1(C-27)	E	300C276050117151	23-03-1956	1958-03-24	1961-03-24
SHELL LIARD RIVER NO.1(M-36)	E	300M36612012230	18-09-1956	1958-09-18	1961-09-18
BRIGGS N.E.TATHLINA LAKE NO.2(K-18)	E	300K186050117150	01-02-1957	1959-02-01	1962-02-01
TEXACO N.F.A. BOVIE LAKE NO.1 (B-73)	E	300B736010122450	01-03-1957	1959-02-27	1962-02-27
BRIGGS RABBIT LAKE NO.3(B-07)	E	300B076100118451	14-03-1957	1959-03-14	1962-03-14
SHELL KAKISA RIVER NO. 1 (H-57)	E	300H576010117450	19-03-1957	1959-03-19	1962-03-19
BRIGGS TATHLINA LAKE NO.3(F-01)	E	300F016050117300	24-01-1958	1960-01-04	1963-01-24
BRIGGS TATHLINA LAKE NO.5(K-65)	E	300K656050117150	12-02-1958	1960-02-12	1963-02-12
BRIGGS TROUT RIVER NO.1(K-33)	E	300K336100120300	05-03-1958	1960-03-05	1963-03-05
BRIGGS TETCHO LAKE NO.1(L-26)	E	300L266040120300	11-03-1958	1960-03-11	1963-03-11
BRIGGS TATHLINA LAKE NO.7(J-53)	E	300J536050117150	07-03-1958	1960-03-07	1963-03-07

D : Delineation E : Exploration P : Development S : Service O : Other

NORTHWEST TERRITORIES - MAINLAND

Well Name	Class	UWI	Termination Date	Date Information Becomes Public	
				2 yrs. / 90 days	5 yrs
BRIGGS TATHLINA LAKE NO.8(F-25)	E	300F256050117150	22-03-1958	1960-03-22	1963-03-22
BRIGGS TURKEY LAKE NO.1 (I-48)	E	300I486110120150	26-03-1958	1960-03-26	1963-03-26
SHELL ALEXANDRA NO.5(E-75)	E	300E756040116300	29-10-1958	1960-10-29	1963-10-29
SHELL ALEXANDRA NO.2(K-55)	E	300K556030117450	31-01-1959	1961-01-31	1964-01-31
BRIGGS NORTHEAST RABBIT LAKE NO.1(K-21)	E	300K216110118300	12-02-1959	1961-02-12	1964-02-12
SHELL KAKISA RIVER NO.2 (A-77)	E	300A776010118150	27-02-1959	1961-02-27	1964-02-27
SHELL ALEXANDRA NO.4(L-50)	E	300L506020117450	25-02-1959	1961-02-25	1964-02-25
BRIGGS WEST TATHLINA LAKE NO.1(G-48)	E	300G486040117451	16-03-1959	1961-12-22	1964-12-22
SHELL LIARD RIVER NO.2(D-75)	E	300D756120122300	08-04-1959	1961-04-06	1964-04-06
SHELL ALEXANDRA NO.1(J-56)	E	300J566030118000	09-03-1959	1961-03-09	1964-03-09
BRIGGS NORTHEAST TATHLINA LAKE NO.9(D-34)	E	300D346050117150	06-04-1959	1961-04-06	1964-04-06
KORE SULPHUR BAY NO.1(O-66)	E	300O666130115450	18-02-1960	1962-02-16	1965-02-16
HOME SIGNAL CSP CELIBETA NO. 1 (I-44)	E	300I446010122150	24-03-1960	1962-03-24	1965-03-24
HOME SIGNAL CSP CELIBETA NO. 2 (H-78)	E	300H786010122001	24-03-1960	1962-03-24	1965-03-24
R O CORP ET AL GRANDVIEW HILLS NO.1(A-47)	E	300A476710130450	02-04-1960	1962-04-02	1965-04-02
BRIGGS WEST TATHLINA NO.2(G-19)	E	300G196040117450	30-01-1960	1962-01-30	1965-01-30
IMPERIAL TRIAD DAVIDSON CREEK P-02	E	300P026220118150	04-02-1960	1962-02-04	1965-02-04
DECALTA ET AL ROND LAKE NO.1(P-75)	E	300P756710128150	17-02-1960	1962-02-17	1965-02-17
BRIGGS W.TATHLINA LAKE NO.3(A-71)	E	300A716050117300	05-02-1960	1962-02-05	1965-02-05
MURPHY CANADA ALEXANDRA NO.1(F-39)	E	300F396030116450	28-02-1960	1962-02-28	1965-02-28

D : Delineation E : Exploration P : Development S : Service O : Other

NORTHWEST TERRITORIES - MAINLAND

Well Name	Class	UWI	Termination Date	Date Information Becomes Public	
				2 yrs. / 90 days	5 yrs
IMP. WINDFLOWER G-77	E	300G776300118450	19-02-1960	1962-02-19	1965-02-19
BRIGGS TROUT RIVER NO.2(D-18)	E	300D186100120150	23-02-1960	1962-02-23	1965-02-23
BRIGGS TROUT RIVER NO.3(I-19)	E	300I196100120000	03-03-1960	1962-03-03	1965-03-03
IMP TRIAD WILLOW LAKE B-28	E	300B286220119000	10-03-1960	1962-03-10	1965-03-10
DECALTA ET AL ROND LAKE NO.2(F-56)	E	300F566710128150	05-03-1960	1962-03-05	1965-03-05
IMP LAC TACHE C-35	E	300C356350120300	06-04-1960	1962-04-06	1965-04-06
IMP CARTRIDGE F-72	E	300F726320120150	31-03-1960	1962-03-31	1965-03-31
BRIGGS TROUT RIVER NO.4(A-10)	E	300A106100120150	13-03-1960	1962-03-13	1965-03-13
DECALTA ET AL ROND LAKE NO.3(A-48)	E	300A486710128150	12-03-1960	1962-03-12	1965-03-12
MURPHY-CANADA ALEXANDRA FALLS NO.2(J-26)	E	300J266020116300	24-03-1960	1962-03-24	1965-03-24
BRIGGS TROUT RIVER NO.5(D-06)	E	300D066100120300	28-03-1960	1962-03-28	1965-03-28
DECALTA ET AL ROND LAKE NO.4(L-47)	E	300L476710128150	15-03-1960	1962-03-15	1965-03-15
BRIGGS TROUT RIVER NO.6(K-18)	E	300K186100120150	30-03-1960	1962-03-30	1965-03-30
IMP TRIAD HARRIS RIVER F-71	E	300F716230120000	08-04-1960	1962-04-08	1965-04-08
R O CORP ET AL PT. SEPARATION NO.1(A-05)	E	300A056740134000	16-10-1960	1962-10-16	1965-10-16
DECALTA ET AL ROND LAKE NO.5(B-57)	E	300B576710128150	22-08-1960	1962-08-22	1965-08-22
GLACIER BAYSEL-CLIMAX LOON RIVER NO.1(H-79)	E	300H796630128450	27-08-1960	1962-08-27	1965-08-27
GLACIER BAYSEL-CLIMAX RAMPARTS NO.1(I-55)	E	300I556620128300	23-09-1960	1962-09-23	1965-09-23
GLACIER BAYSEL-CLIMAX HARE INDIAN NO.1(H-48)	E	300H486620128300	27-09-1960	1962-09-27	1965-09-27
SHELL MOBIL ALEXANDRA NO.6(M-19)	E	300M19602011915	16-12-1960	1962-12-16	1965-12-16

D : Delineation E : Exploration P : Development S : Service O : Other

NORTHWEST TERRITORIES - MAINLAND

Well Name	Class	UWI	Termination Date	Date Information Becomes Public	
				2 yrs. / 90 days	5 yrs
ATLANTIC S.W. AIRPORT CREEK NO.1(D-72)	E	300D726630129000	15-12-1960	1962-12-15	1965-12-15
ATLANTIC N.CIRCLE RIVER NO.1(A-37)	E	300A376630129300	23-01-1961	1963-01-23	1966-01-23
SHELL ALEXANDRA D-62	E	300D626030118300	09-02-1961	1963-02-04	1966-02-04
HOME SIGNAL CSP CELIBETA NO.5 (E-56)	E	300E566010122000	19-02-1961	1963-02-19	1966-02-19
HOME SIGNAL CSP CELIBETA NO.6 (F-60)	E	300F606010122000	02-03-1961	1963-03-02	1966-03-02
WILKINSON WEST TATHLINA LAKE NO.4(J-52)	E	300J526050117300	02-02-1961	1963-02-02	1966-02-02
MURPHY B.O.C. NORTH ARROWHEAD RIVER NO.1(H-31)	E	300H316100122000	11-03-1961	1963-03-11	1966-03-11
ANADARKO NETLA C-07	E	300C076050122452	22-03-1961	1963-03-22	1966-03-22
ATLANTIC CIRCLE RIVER NO.1(K-47)	E	300K476630130000	25-02-1961	1963-02-25	1966-02-25
PAN AMERICAN A-1 MATTSON CREEK NO.1(E-13)	E	300E136110123450	10-07-1961	1963-07-06	1966-07-06
WILKINSON REDKNIFE RIVER NO.1(E-60)	E	300E606100119000	22-02-1961	1963-02-22	1966-02-22
WILKINSON REDKNIFE RIVER NO.2(E-33)	E	300E336100119150	12-03-1961	1963-03-12	1966-03-12
MURPHY B.O.C. MUSKEG RIVER NO.1(I-24)	E	300I246050122000	07-05-1961	1963-05-07	1966-05-07
CANADA SOUTHERN CARNWATH RIVER NO.1(K-15)	E	300K156750128450	08-04-1961	1963-04-08	1966-04-08
WILKINSON KAKISA RIVER NO.1(N-34)	E	300N346050117300	29-03-1961	1963-03-29	1966-03-29
IMP SUN ARROWHEAD CABIN I-46	E	300I466050122150	25-05-1961	1963-05-25	1966-05-25
R.O.CORP ET AL GRANDVIEW HILLS COREHOLE NO.1(J-34)	O	300J346720130450	11-04-1961	1966-04-11	1966-04-11
HOME SIGNAL CSP CELIBETA NO.7 (H-50)	E	300H506010122300	13-03-1962	1964-03-13	1967-03-13
PAN AM A-1 ISLAND RIVER D-29	E	300D296010121000	10-03-1962	1964-03-05	1967-03-05
IMPERIAL SUN ARROWHEAD AURORA M-47	E	300M47604012230	10-03-1962	1964-03-10	1967-03-10

D : Delineation E : Exploration P : Development S : Service O : Other

NORTHWEST TERRITORIES - MAINLAND

Well Name	Class	UWI	Termination Date	Date Information Becomes Public	
				2 yrs. / 90 days	5 yrs
IMPERIAL SUN EMILE LAKE F-73	E	300F736050122300	11-03-1962	1964-03-11	1967-03-11
IMPERIAL REDKNIFE N-06	E	300N066100119150	28-03-1962	1964-03-28	1967-03-28
PAN AM HOME CSP ET AL N. ISLAND R. O-12	E	300O126030121000	05-05-1962	1964-05-05	1967-05-05
FPC TENNECO ROOT RIVER I-60	E	300I606240123150	30-03-1963	1965-03-30	1968-03-30
SHELL OCHRE RIVER P-15	E	300P156330122450	28-01-1964	1966-01-28	1969-01-28
ATLANTIC COLUMBIAN CARBON ARCTIC CIRCLE ONTARATUE H-34	E	300H346630132000	01-04-1964	1966-04-01	1969-04-01
B.A. TEX. SOUTH ARROWHEAD B-76	E	300B766030122450	11-03-1964	1966-03-11	1969-03-11
PAN AMERICAN-SHELL KAKISA H-36	E	300H366100117150	02-02-1964	1966-02-02	1969-02-02
IOE TRIAD EBBUTT D-50	E	300D506220122150	18-03-1964	1966-03-18	1969-03-18
PAN AMERICAN-SHELL KAKISA I-44	E	300I446100117150	27-02-1964	1966-02-27	1969-02-27
HB PAN AM S. ISLAND R. M-41	E	300M41601012100	23-03-1964	1966-03-23	1969-03-23
CALSTAN TATHLINA LAKE D-39	E	300D396040117150	24-02-1964	1966-02-24	1969-02-24
PUNCH DEEP BAY TEST NO.1	O	300C106120116450	09-03-1952	1966-03-24	1969-03-24
SHELL BLACKWATER LAKE G-52	E	300G526410122450	24-03-1964	1966-03-24	1969-03-24
CALSTAN TATHLINA LAKE K-10	E	300K106040117150	13-03-1964	1966-03-13	1969-03-13
PAN AMERICAN-SHELL KAKISA F-35	E	300F356100117150	30-03-1964	1966-03-30	1969-03-30
IOE TRIAD EBBUTT J-70	E	300J706220121450	08-04-1964	1966-04-08	1969-04-08
PAN AMERICAN-SHELL KAKISA L-19	E	300L196100118000	14-04-1964	1966-04-14	1969-04-14
ATLANTIC COLUMBIAN CARBON ARCTIC CIRCLE ONTARATUE K-04	E	300K046640130450	23-02-1965	1967-02-23	1970-02-23
SHELL KEELE R. L-04	E	300L046430125000	13-01-1965	1967-01-13	1970-01-13

D : Delineation

E : Exploration

P : Development

S : Service

O : Other

NORTHWEST TERRITORIES - MAINLAND

Well Name	Class	UWI	Termination Date	Date Information Becomes Public	
				2 yrs. / 90 days	5 yrs
SHELL W WRIGLEY G-70	E	300G706310124000	05-04-1965	1967-04-05	1970-04-05
B.A. TEXACO WEST ARROWHEAD N-02	E	300N026040123000	17-03-1965	1967-03-17	1970-03-17
CALSTAN MILLS LAKE C-03	E	300C036120118000	24-01-1965	1967-01-24	1970-01-24
CALSTAN IMPERIAL BOUVIER L-69	E	300L696050118300	21-02-1965	1967-02-21	1970-02-21
UNION PAN AM TRAINOR LAKE C-39	E	300C396020120300	15-03-1965	1967-03-15	1970-03-15
CALSTAN BIG ISLAND G-56	E	300G566110116300	13-03-1965	1967-03-13	1970-03-13
SHELL CLOVERLEAF I-46	E	300I466400124450	05-07-1965	1967-07-05	1970-07-05
IOE CLARE F-79	E	300F796710133000	20-06-1965	1967-06-20	1970-06-20
ATLANTIC COL CAR MANITOU LAKE L-61	E	300L616630128450	05-02-1966	1968-02-05	1971-02-05
IOE STONY I-50	E	300I506730135150	08-05-1966	1968-05-08	1971-05-08
UNION PAN AM TRAINOR K-70	E	300K706010120150	21-02-1966	1968-02-21	1971-02-21
C.S. LAFERTE RIVER M-02	E	300M02620011815	02-02-1966	1968-02-02	1971-02-02
UNION PAN AM TRAINOR L-59	E	300L596030120300	28-02-1966	1968-02-29	1971-02-28
GEN CRUDE RANVIK HAY RIVER E-30	E	300E306050115450	03-02-1966	1968-02-03	1971-02-03
C.S. LAFERTE RIVER O-16	E	300O166200118150	08-02-1966	1968-02-08	1971-02-08
TEXACO BOVIE LAKE J-72	E	300J726020122452	20-04-1966	1969-03-07	1972-03-07
UNION PAN AM TRAINOR K-30	E	300K306010121000	19-03-1966	1968-03-19	1971-03-19
PAN AM POINTED MOUNTAIN P-53	E	300P536030123452	22-02-1967	1969-02-22	1972-02-22
C.S. LAFERTE RIVER G-61	E	300G616210118150	15-02-1966	1968-02-15	1971-02-15
GEN. CRUDE RANVIK REEF CREEK G-15	E	300G156100116150	27-02-1966	1968-02-26	1971-02-26

D : Delineation E : Exploration P : Development S : Service O : Other

NORTHWEST TERRITORIES - MAINLAND

Well Name	Class	UWI	Termination Date	Date Information Becomes Public	
				2 yrs. / 90 days	5 yrs
C.S. LAFERTE RIVER B-29	E	300B296150118000	22-02-1966	1968-02-23	1971-02-23
HB AMERADA CAMSELL A-37	E	300A376150122300	16-03-1966	1968-03-16	1971-03-16
ATLANTIC COL CAR BEAVERTAIL G-26	E	300G266600128300	05-04-1966	1968-04-04	1971-04-04
C.S. LAFERTE RIVER A-21	E	300A216200117450	08-03-1966	1968-03-08	1971-03-08
GEN. CRUDE RANVIK CHEVRON DESMARAIS PT. E-72	E	300E726110116150	18-03-1966	1968-03-18	1971-03-18
IOE NEVEJO M-05	E	300M05672013400	29-03-1966	1968-03-28	1971-03-28
CHEVRON MILLS LAKE P-18	E	300P186120118000	17-03-1966	1968-03-17	1971-03-17
C.S. LAFERTE RIVER D-74	E	300D746200117300	13-03-1966	1968-03-13	1971-03-13
C.S. LAFERTE RIVER A-36	E	300A366200117450	18-03-1966	1968-03-18	1971-03-18
CS LAFERTE RIVER G-68	E	300G686200117450	30-03-1966	1968-03-30	1971-03-30
C.S. LAFERTE RIVER K-13	E	300K136210117450	06-04-1966	1968-04-06	1971-04-06
IOE MARTIN HOUSE L-50	E	300L506650133150	11-06-1966	1968-06-11	1971-06-11
ATLANTIC COL CAR SHOALS C-31	E	300C316600128450	22-05-1966	1968-05-22	1971-05-22
ATLANTIC LITTLE CHICAGO N-32	E	300N326720130000	18-07-1966	1968-07-18	1971-07-18
UNION PAN AM TRAINOR E-35	E	300E356020120150	30-01-1967	1969-01-30	1972-01-30
DOME PROVO PAN AM CSP ALMX TROUT LK M-73	E	300M73604012115	30-01-1967	1969-01-30	1972-01-30
CS LAFERTE RIVER C-25	E	300C256150118150	23-01-1967	1969-01-23	1972-01-23
CS LAFERTE RIVER G-71	E	300G716150118000	23-01-1967	1969-01-23	1972-01-23
CS LAFERTE RIVER M-39	E	300M39615011815	04-02-1967	1969-02-04	1972-02-04
CS LAFERTE RIVER I-47	E	300I476140118000	09-02-1967	1969-02-09	1972-02-09

D : Delineation E : Exploration P : Development S : Service O : Other

NORTHWEST TERRITORIES - MAINLAND

Well Name	Class	UWI	Termination Date	Date Information Becomes Public	
				2 yrs. / 90 days	5 yrs
CDR CPOG CHEVRON MILLS LAKE 2I-57	E	302I576120117300	22-02-1967	1969-02-22	1972-02-22
IOE SWAN LAKE K-28	E	300K286710133300	02-03-1967	1969-03-02	1972-03-02
CS LAFERTE RIVER M-16	E	300M16615011830	21-02-1967	1969-02-21	1972-02-21
MCDERMOTT ET AL TROUT LAKE A-45	E	300A456030121450	01-03-1967	1969-03-01	1972-03-01
CS LAFERTE RIVER G-41	E	300G416150118300	26-02-1967	1969-02-26	1972-02-26
DOME PROVO PAN AM CSP ALMX TROUT LAKE H-45	E	300H456050121150	06-03-1967	1969-03-06	1972-03-06
CS LAFERTE RIVER O-15	E	300O156140118450	15-03-1967	1969-03-15	1972-03-15
CDR CPOG CHEVRON MILLS LAKE A-70	E	300A706110117450	17-03-1967	1969-03-17	1972-03-17
CS LAFERTE RIVER A-50	E	300A506140118450	11-03-1967	1969-03-11	1972-03-11
MURPHY ET AL BAY CREEK M-31	E	300M31610012300	02-04-1967	1969-04-02	1972-04-02
MCD ET AL HAY RIVER NO.1(I-41)	E	300I416110115300	30-03-1967	1969-03-30	1972-03-30
CS LAFERTE RIVER H-27	E	300H276140118300	23-03-1967	1969-03-23	1972-03-23
CS LAFERTE RIVER D-73	E	300D736140118150	25-03-1967	1969-03-25	1972-03-25
CDR CPOG CHEVRON MILLS LAKE J-74	E	300J746120118000	19-03-1967	1969-03-19	1972-03-19
IOE TREE RIVER H-38	E	300H386720132150	23-04-1967	1969-04-23	1972-04-23
CS LAFERTE RIVER A-66	E	300A666150118300	08-04-1967	1969-04-08	1972-04-08
CS LAFERTE RIVER N-54	E	300N546150118450	06-04-1967	1969-04-06	1972-04-06
MCD GC RANVIK CHEVRON DESMARAIS NO. 1 G-38	E	300G386100116300	10-04-1967	1969-04-10	1972-04-10
MCD ET AL SULPHUR POINT NO.1(O-07)	E	300O076100114450	12-04-1967	1969-04-12	1972-04-12
PACIFIC WESTCOAST OSCAR CREEK H-77	E	300H776530127150	08-08-1967	1969-08-08	1972-08-08

D : Delineation E : Exploration P : Development S : Service O : Other

NORTHWEST TERRITORIES - MAINLAND

Well Name	Class	UWI	Termination Date	Date Information Becomes Public	
				2 yrs. / 90 days	5 yrs
IOE STONEY CORE HOLE F-52	O	300F526730135300	02-08-1967	1972-08-02	1972-08-02
IOE STONEY CORE HOLE F-42	O	300F426730135300	11-08-1967	1972-08-11	1972-08-11
PACIFIC WESTCOAST JUDILE O-41	E	300O416540127300	21-08-1967	1969-08-20	1972-08-20
IOE STONEY CORE HOLE 2F-52	O	302F526730135300	20-08-1967	1972-08-20	1972-08-20
IOE STONEY CORE HOLE C-02	O	300C026730135300	29-08-1967	1972-08-29	1972-08-29
PACIFIC WESTCOAST JUDILE O-17	E	300O176530127300	10-09-1967	1969-09-11	1972-09-11
PAN AM POINTED MOUNTAIN K-45(A-2)	P	300K456030123452	15-05-1968	1969-02-22	1973-05-15
SHELL DESMARAIS J-48	E	300J486100116450	07-12-1967	1969-12-07	1972-12-07
SHELL DESMARAIS K-29	E	300K296100116450	18-12-1967	1969-12-18	1972-12-18
DOME PAN AM ALMX CSP CELIBETA C-77	E	300C776010122000	08-01-1968	1970-01-08	1973-01-08
SHELL TROUT LAKE O-41	E	300O416010121300	01-02-1968	1970-02-01	1973-02-01
SHELL KAKISA LAKE C-04	E	300C046100117450	21-01-1968	1970-01-21	1973-01-21
CDR CHEVRON MILLS LAKE C-12	E	300C126110117150	19-01-1968	1970-01-16	1973-01-16
ISKUT LITTLE BUFFALO N-22	E	300N226050113300	23-01-1968	1970-01-23	1973-01-23
CDR CHEVRON MILLS LAKE L-10	E	300L106110117300	10-02-1968	1970-02-10	1973-02-10
PLACID CHEVRON KAKISA J-65	E	300J656050117150	10-02-1968	1970-02-10	1973-02-10
UNION PAN AM TRAINOR H-28	E	300H286020120300	22-02-1968	1970-02-22	1973-02-22
SHELL PAN AM TWO ISLANDS O-28	E	300O286100118000	17-02-1968	1970-02-17	1973-02-17
PARAMOUNT ET AL CAMERON A-05	E	300A056010117303	24-02-1968	1970-03-19	1973-03-19
PAN AM BA A-1 SPAWN G-27	E	300G276010118150	29-02-1968	1970-02-28	1973-02-28

D : Delineation E : Exploration P : Development S : Service O : Other

NORTHWEST TERRITORIES - MAINLAND

Well Name	Class	UWI	Termination Date	Date Information Becomes Public	
				2 yrs. / 90 days	5 yrs
I0E PROVIDENCE K-45	E	300K456140117000	09-03-1968	1970-03-09	1973-03-09
GPD NOEL MILLS LAKE B-41	E	300B416150116450	15-02-1968	1970-02-15	1973-02-15
DOME PAN AM ALMX CSP ISLAND RIVER E-56	E	300E566020121000	09-03-1968	1970-03-09	1973-03-09
SHELL UNION PAN AM TETCHO J-12	E	300J126050121000	01-03-1968	1970-03-01	1973-03-01
PLACID CHEVRON KAKISA L-71	E	300L716050117300	25-02-1968	1970-02-25	1973-02-25
SHELL BEAVER LAKE M-29	E	300M29611011700	25-02-1968	1970-02-25	1973-02-25
GPD NOEL MILLS LAKE L-41	E	300L416150117000	26-02-1968	1970-02-26	1973-02-26
MCDERMOTT ET AL MID LAKE H-33	E	300H336110116000	03-03-1968	1970-03-03	1973-03-03
SHELL IMPERIAL FOETUS LK F-60	E	300F606100118150	05-03-1968	1970-03-05	1973-03-05
SHELL BEAVER LAKE M-39	E	300M39611011700	29-02-1968	1970-02-28	1973-02-28
PLACID CHEVRON GULL CREEK F-46	E	300F466050118000	10-03-1968	1970-03-10	1973-03-10
PLACID WOOD W. TATHLINA K-48	E	300K486040117450	10-03-1968	1970-03-10	1973-03-10
UOHL TROUT RIVER O-80	E	300O806050120150	17-03-1968	1970-03-17	1973-03-17
SHELL BEAVER LAKE 2M-39	E	302M39611011700	06-03-1968	1970-03-06	1973-03-06
GPD NOEL MILLS LAKE P-52	E	300P526140116300	10-03-1968	1970-03-10	1973-03-10
SHELL H.B. GRUMBLER F-07	E	300F076030116000	29-03-1968	1970-03-29	1973-03-29
ESSO PROVIDENCE A-47	E	300A476130117150	22-03-1968	1970-03-22	1973-03-22
PLACID CHEVRON N.E. TATHLINA D-50	E	300D506050117000	28-03-1968	1970-03-28	1973-03-28
AMOCO POINTED MOUNTAIN G-62	E	300G626030123452	23-06-1969	1971-06-23	1974-06-23
PAN AM A-1 GRAINGER J-15	E	300J156120123000	29-10-1968	1970-10-29	1973-10-29

D : Delineation E : Exploration P : Development S : Service O : Other

NORTHWEST TERRITORIES - MAINLAND

Well Name	Class	UWI	Termination Date	Date Information Becomes Public	
				2 yrs. / 90 days	5 yrs
PAN AM A-2 GRAINGER C-43	E	300C436120123000	30-11-1968	1970-11-30	1973-11-30
SINCLAIR WOLVERINE CREEK D-61	E	300D616520124000	20-01-1969	1971-01-20	1974-01-20
CANSO ET AL N CAMERON HILLS H-34	E	300H346010116450	31-12-1968	1970-12-31	1973-12-31
BAOH AMERADA CLI LAKE K-54	E	300K546210123000	13-02-1969	1971-02-13	1974-02-13
TEXACO RAM PLATEAU N-44	E	300N446200123450	12-01-1969	1971-01-12	1974-01-12
SHELL H.B. GRUMBLER I-16	E	300I166030115450	23-01-1969	1971-01-23	1974-01-23
FINA B.A. TRAINOR LK P-55	E	300P556010119450	18-02-1969	1971-02-18	1974-02-18
CS REDKNIFE J-21	E	300J216110119150	03-02-1969	1971-02-03	1974-02-03
HB CAMERON RIVER J-12	E	300J126010117000	17-02-1969	1971-02-17	1974-02-17
TEXACO NORTH NAHANNI N-42	E	300N426210124000	16-02-1969	1971-02-16	1974-02-16
UNION PAN AM TRAINOR O-72	E	300O726020120000	01-03-1969	1971-03-01	1974-03-01
CHEVRON HARRIS RIVER A-31	E	300A316240120000	08-02-1969	1971-02-08	1974-02-08
SHELL H.B. GRUMBLER J-72	E	300J726030115300	13-02-1969	1971-02-13	1974-02-13
CHEVRON CS BERRY F-71	E	300F716240122450	06-03-1969	1971-03-06	1974-03-06
I0E STRONG POINT G-24	E	300G246200120450	16-02-1969	1971-02-16	1974-02-16
MOBIL ALEX FALLS B-07	E	300B076040115450	23-02-1969	1971-02-23	1974-02-23
FPC SIBBESTON H-45	E	300H456150122450	13-02-1969	1971-02-13	1974-02-13
SINCLAIR WHITEFISH RIVER K-76	E	300K766540124150	18-03-1969	1971-03-18	1974-03-18
CS REDKNIFE I-24	E	300I246110119150	01-03-1969	1971-03-01	1974-03-01
CDN-SUP KMG JEAN MARIE N-73	E	300N736130120300	25-02-1969	1971-02-25	1974-02-25

D : Delineation E : Exploration P : Development S : Service O : Other

NORTHWEST TERRITORIES - MAINLAND

Well Name	Class	UWI	Termination Date	Date Information Becomes Public	
				2 yrs. / 90 days	5 yrs
FPC SIBBESTON E-45	E	300E456150122450	26-02-1969	1971-02-26	1974-02-26
CHEVRON HORNELL LAKE G-24	E	300G246230119300	03-03-1969	1971-03-03	1974-03-03
SHELL HB GRUMBLER G-63	E	300G636020115450	16-03-1969	1971-03-16	1974-03-16
TEXACO TECK IVERSON LAKE M-69	E	300M69623012415	27-03-1969	1971-03-27	1974-03-27
GULF AMERADA CLI LAKE G-15	E	300G156210123000	21-03-1969	1971-03-21	1974-03-21
I0E TRAIL RIVER P-13	E	300P136210121300	15-03-1969	1971-03-15	1974-03-15
FINA GULF TRAINOR LK G-07	E	300G076020119451	30-03-1969	1971-12-20	1974-12-20
CANSO ET AL N. CAMERON HILLS E-69	E	300E696010116450	17-03-1969	1971-03-17	1974-03-17
SHELL H.B. GRUMBLER L-05	E	300L056020116000	18-03-1969	1971-03-18	1974-03-18
CDN SUP KMG JEAN MARIE B-48	E	300B486130120300	16-03-1969	1971-03-16	1974-03-16
PAN AM ANDEX CAMERON C-22	E	300C226020117450	02-04-1969	1971-04-02	1974-04-02
HB CAMERON HILLS F-51	E	300F516010117150	02-04-1969	1971-04-02	1974-04-02
CHEVRON CS EBBUTT G-72	E	300G726230122150	05-04-1969	1971-04-05	1974-04-05
SHELL H.B. GRUMBLER I-72	E	300I726030115300	04-04-1969	1971-04-04	1974-04-04
KERR-MCGEE JEAN MARIE C-73	E	300C736130120300	29-03-1969	1971-03-29	1974-03-29
SINCLAIR MAHONY LAKE I-74	E	300I746530124300	02-05-1969	1971-05-02	1974-05-02
AMOCO POINTED MOUNTAIN (B-1) O-46	D	300O466030123452	13-12-1969	1971-10-04	1976-07-06
CDR WOOD BUFFALO C-74	E	300C746040114300	06-05-1969	1971-05-06	1974-05-06
TRIAD BP ARCO CC HUME R. A-53	E	300A536610129000	26-07-1969	1971-07-26	1974-07-26
CDR WOOD BUFFALO C-03	E	300C036040114301	22-05-1969	1971-05-22	1974-05-22

D : Delineation E : Exploration P : Development S : Service O : Other

NORTHWEST TERRITORIES - MAINLAND

Well Name	Class	UWI	Termination Date	Date Information Becomes Public	
				2 yrs. / 90 days	5 yrs
CDR WOOD BUFFALO L-42	E	300L426040114150	06-07-1969	1971-07-06	1974-07-06
AMOCO FLETT N-19	E	300N196040123450	17-11-1969	1971-11-17	1974-11-17
INC NCO MOBIL ATTOE LK. I-06	E	300I066730133150	16-12-1969	1971-12-16	1974-12-16
ELF HORTON RIVER G-02	E	300G027000127150	22-01-1970	1972-01-22	1975-01-22
TRIAD BP ARCO CC CARCAJOU L-24	E	300L246540128450	26-01-1970	1972-01-26	1975-01-26
IOE SUN BLACKSTONE E-72	E	300E726120122000	30-12-1969	1971-12-30	1974-12-30
PLACID CHEVRON FOETUS LAKE P-56	E	300P566110118300	31-12-1969	1971-12-31	1974-12-31
CDN-SUP KMG JEAN MARIE E-07	E	300E076120120450	18-01-1970	1972-01-18	1975-01-18
HUSKY ET AL SIBBESTON G-69	E	300G696200122300	28-01-1970	1972-01-28	1975-01-28
I0E AMOCO BOVIE M-05	E	300M05602012245	18-01-1970	1972-01-18	1975-01-18
SCURRY CDN-SUP KMG PAC CORM L. I-49	E	300I496100121450	10-02-1970	1972-02-10	1975-02-10
AMHESS GULF REDKNIFE E-55	E	300E556040119300	04-02-1970	1972-02-04	1975-02-04
PACIFIC ET AL CARLSON LK A-50	E	300A506230123450	11-03-1970	1972-03-11	1975-03-11
GULF ET AL REDKNIFE H-28	E	300H286130119300	06-02-1970	1972-02-06	1975-02-06
CDN-SUP KMG JEAN MARIE J-52	E	300J526140120150	06-02-1970	1972-02-06	1975-02-06
ATKINSON ET AL ISLAND RIVER J-44	E	300J446010120150	25-02-1970	1972-02-25	1975-02-25
HB SHELL WEST CAMERON F-24	E	300F246010119150	21-02-1970	1972-02-21	1975-02-21
I0E ET AL N.W. CELIBETA L-49	E	300L496030122300	05-02-1970	1972-02-05	1975-02-05
HUSKY HB ET AL WILLOWLAKE O-27A	E	302O276220121000	22-02-1970	1972-02-22	1975-02-22
GOBLES ET AL NORTH CELIBETA D-66	E	300D666030122150	18-03-1970	1972-03-18	1975-03-18

D : Delineation E : Exploration P : Development S : Service O : Other

NORTHWEST TERRITORIES - MAINLAND

Well Name	Class	UWI	Termination Date	Date Information Becomes Public	
				2 yrs. / 90 days	5 yrs
AMOCO MURPHY CORMACK N-33	E	300N336100122300	14-03-1970	1972-03-14	1975-03-14
MOBIL INC NCO SUN THUNDER R. D-69	E	300D696740130000	17-02-1970	1972-02-17	1975-02-17
CDR TRIAD ANDEX ET AL MILLS LAKE B-75	E	300B756120117150	09-02-1970	1972-02-09	1975-02-09
SCURRY CDN-SUP KMG FPC SIBBESTON L. G-24	E	300G246140122300	09-03-1970	1972-03-09	1975-03-09
JEFF LAKE ET AL HORNELL LAKE F-17	E	300F176220119300	07-03-1970	1972-03-07	1975-03-07
AMOCO DECALTA A-1 POPLAR RIVER G-32	E	300G326110121150	13-03-1970	1972-03-13	1975-03-13
IOE CHEVRON N.W. CELIBETA D-31	E	300D316030122300	19-02-1970	1972-02-19	1975-02-19
TRIAD BP ARCO CC HUME R. O-62	E	300O626600129000	15-03-1970	1972-03-15	1975-03-15
CPOG CHEVRON GULL CREEK A-63	E	300A636050118000	28-02-1970	1972-02-29	1975-02-28
GULF ET AL TROUT RIVER D-14	E	300D146140120000	02-03-1970	1972-03-02	1975-03-02
SCURRY CDN SUP KMG TENN CORM L. G-15	E	300G156110122000	20-03-1970	1972-03-20	1975-03-20
HB PETITOT C-60	E	300C606010121150	21-03-1970	1972-03-21	1975-03-21
CANSO ET AL GRUMBLER J-13	E	300J136020116150	12-03-1970	1972-03-12	1975-03-12
CS NOEL LAFERTE RIVER N-15	E	300N156150118450	03-03-1970	1972-03-03	1975-03-03
HB GREAT PLAINS SIMPSON D-25	E	300D256120121450	11-03-1970	1972-03-11	1975-03-11
CPOG ET AL LABICHE F-08	E	300F086040124302	27-03-1970	1973-03-19	1976-03-19
PLACID CHEVRON MILLS LAKE C-60	E	300C606120118000	05-03-1970	1972-03-05	1975-03-05
HUSKY HB ET AL WILLOW LAKE H-10	E	300H106250121450	27-03-1970	1972-03-27	1975-03-27
BANNER ET AL LITTLE GROWL N-11	E	300N116010121450	05-04-1970	1972-04-05	1975-04-05
CS NOEL LAFERTE RIVER J-03	E	300J036140118000	12-03-1970	1972-03-12	1975-03-12

D : Delineation E : Exploration P : Development S : Service O : Other

NORTHWEST TERRITORIES - MAINLAND

Well Name	Class	UWI	Termination Date	Date Information Becomes Public	
				2 yrs. / 90 days	5 yrs
CPOG CHEVRON KAKISA G-31	E	300G316050118450	19-03-1970	1972-03-19	1975-03-19
PLACID CHEVRON FOETUS LAKE C-49	E	300C496110118300	20-03-1970	1972-03-20	1975-03-20
HUSKY HB ET AL WILLOW LAKE G-32	E	300G326230120450	05-04-1970	1972-04-05	1975-04-05
CANADA SOUTHERN CELIBETA N-39	E	300N396010122300	20-03-1970	1972-03-20	1975-03-20
CPOG CHEVRON TATHLINA K-24	E	300K246040118000	06-04-1970	1972-04-06	1975-04-06
GPD NOEL ET AL MILLS WEST M-65	E	300M65615011915	31-03-1970	1972-03-31	1975-03-31
GPD NOEL ET AL MILLS WEST 2M-65	E	302M65615011915	08-04-1970	1972-04-08	1975-04-08
MOBIL INC NCO SUN ONTADEK LK N-39	E	300N396620128150	30-05-1970	1972-05-30	1975-05-30
MOBIL COLVILLE E-15	E	300E156720126150	18-10-1970	1972-10-18	1975-10-18
MCD CAN GCO MAIDA CK F-57	E	300F576540128000	12-08-1970	1972-08-12	1975-08-12
MOBIL ET AL SLATER RIVER A-37	E	300A376500126000	23-08-1970	1972-08-23	1975-08-23
BANFF AQUIT GPD OSCAR CREEK H-71	E	300H716540127000	06-09-1970	1972-09-05	1975-09-05
MCD CAN GCO S. MAIDA CREEK G-56	E	300G566540128000	09-09-1970	1972-09-09	1975-09-09
BANFF AQUIT GPD OSCAR CREEK J-48	E	300J486530127000	22-09-1970	1972-09-22	1975-09-22
BANFF AQUIT ARCO RAT PASS K-35	E	300K356800135150	13-12-1970	1972-12-13	1975-12-13
SHELL TREE RIVER F-57	E	300F576710132150	12-12-1970	1972-12-12	1975-12-12
DECALTA LRI ET AL KEELE RIVER I-01	E	300I016430125000	09-01-1971	1973-01-09	1976-01-09
HORN RIVER ET AL HAY RIVER B-52	E	300B526100115300	22-12-1970	1972-12-22	1975-12-22
HORN RIVER GPD NOEL ET AL RABBIT LAKE H-01	E	300H016110118450	22-12-1970	1972-12-22	1975-12-22
MOBIL HUME RIVER L-09	E	300L096530129300	09-04-1971	1973-04-09	1976-04-09

D : Delineation E : Exploration P : Development S : Service O : Other

NORTHWEST TERRITORIES - MAINLAND

Well Name	Class	UWI	Termination Date	Date Information Becomes Public	
				2 yrs. / 90 days	5 yrs
SOBC CS ST. CHARLES CREEK H-61	E	300H616500123450	14-01-1971	1973-01-14	1976-01-14
CANDEX ET AL DAHADINNI M-43	E	300M43640012430	13-01-1971	1973-01-15	1976-01-15
BANFF AQUIT ARCO TREELESS CREEK I-51	E	300I516800135150	28-01-1971	1973-01-28	1976-01-28
SHELL ARCTIC RED RIVER O-27	E	300O276650132450	23-01-1971	1973-01-23	1976-01-23
ATKINSON UNION ISLAND RIVER G-42	E	300G426020121000	20-01-1971	1973-01-20	1976-01-20
HORN RIVER ET AL IOE DEEP BAY B-01	E	300B016130117000	11-01-1971	1973-01-11	1976-01-11
HORN RIVER GULF AQUIT ANTOINE M-34	E	300M34615012200	24-01-1971	1973-01-24	1976-01-24
HORN RIVER SR ET AL ARROWHEAD LAKE C-65	E	300C656100122150	04-01-1971	1973-01-04	1976-01-04
HORN RIVER SR ET AL ARROWHEAD LAKE 2C-65	E	302C656100122150	30-01-1971	1973-01-30	1976-01-30
ATKINSON ET AL TRAINOR LAKE F-48	E	300F486030120150	03-02-1971	1973-02-03	1976-02-03
FINA ET AL WILLOW LAKE J-66	E	300J666200121450	26-01-1971	1973-01-26	1976-01-26
GOBLES ET AL NORTH CELIBETA K-01	E	300K016030122150	15-02-1971	1973-02-15	1976-02-15
HORN RIVER ET AL BIG ISLAND O-78	E	300O786110116150	23-01-1971	1973-01-23	1976-01-23
HORN R AMHESS GULF CLI LAKE M-05	E	300M05620012300	13-02-1971	1973-02-13	1976-02-13
MOBIL INEXCO NCO SUN MANUEL LAKE J-42	E	300J426720129150	07-03-1971	1973-03-06	1976-03-06
HORN RIVER PLACID IOE MINK LAKE I-38	E	300I386140117300	08-02-1971	1973-02-08	1976-02-08
MOBIL FORT SIMPSON M-70	E	300M70620012215	27-02-1971	1973-02-27	1976-02-27
CDR TENLEN A-73	E	300A736800130300	23-06-1971	1973-06-23	1976-06-23
FINA ET AL WILLOW LAKE L-59	E	300L596210121450	26-02-1971	1973-02-26	1976-02-26
CDN RES SIGNAL KELLER LAKE P-14	E	300P146420122300	17-02-1971	1973-02-17	1976-02-17

D : Delineation E : Exploration P : Development S : Service O : Other

NORTHWEST TERRITORIES - MAINLAND

Well Name	Class	UWI	Termination Date	Date Information Becomes Public	
				2 yrs. / 90 days	5 yrs
CANDEL DECKMG ET AL EAST MACKAY B-45	E	300B456450125301	08-03-1971	1973-03-19	1976-03-19
SHELL TREE RIVER EAST H-57	E	300H576710132150	17-03-1971	1973-03-17	1976-03-17
HORN R SHELL LEVIS D-76	E	300D766230118150	19-02-1971	1973-02-19	1976-02-19
BUTTES ET AL BLACKWATER LAKE I-54	E	300I546440122300	24-02-1971	1973-02-24	1976-02-24
HORN R GULF AMHESS BERRY ISLAND A-42	E	300A426230123000	12-03-1971	1973-03-21	1976-03-21
SECURITY GPO&G SIMPSON O-24	E	300O246120121300	13-02-1971	1973-02-13	1976-02-13
SECURITY GPO&G SIMPSON 2 O-24	E	302O246120121300	06-03-1971	1973-03-06	1976-03-06
HORN R DECALTA ET AL TROUT D-66	E	300D666140119451	07-03-1971	1973-03-07	1976-03-07
ATKINSON CSP TROUT LAKE M-51	E	300M51603012100	19-03-1971	1973-03-19	1976-03-19
CDN RES SIGNAL KELLER LK O-13	E	300O136420122150	20-03-1971	1973-03-20	1976-03-20
HB CAMERON N-24	E	300N246010117150	17-03-1971	1973-03-17	1976-03-17
PACIFIC PHILLIPS N CAMERON HILLS M-05	E	300M05602011815	21-03-1971	1973-03-21	1976-03-21
UNGAS CSP ET AL S. CELIBETA J-13	E	300J136010122150	19-03-1971	1973-03-19	1976-03-13
HORN R CANDEL ET AL EBBUTT J-05	E	300J056230122150	19-03-1971	1973-03-19	1976-03-19
PUNCH DEEP BAY TEST NO.2	O	300D526130116450	27-04-1952	1954-04-27	1957-04-27
HORN R. CDR IOE WILLOWLAKE R. I-71	E	300I716250121300	19-03-1971	1973-03-19	1976-03-19
BUTTES ET AL BLACKWATER LAKE 2I-54	E	302I546440122300	03-04-1971	1973-04-03	1976-04-03
HORN R DECALTA DEEP LAKE H-45	E	300H456120120450	21-03-1971	1973-03-21	1976-03-21
HORN R SOBC ANDEX ALMX GREEN I. O-24	E	300O246200120150	22-03-1971	1973-03-22	1976-03-22
CANDEL DECKMG ET AL POLICE ISLAND L-66	E	300L666450125000	05-04-1971	1973-04-05	1976-04-06

D : Delineation

E : Exploration

P : Development

S : Service

O : Other

NORTHWEST TERRITORIES - MAINLAND

Well Name	Class	UWI	Termination Date	Date Information Becomes Public	
				2 yrs. / 90 days	5 yrs
MOBIL INEXCO NCO SUN IROQUOIS D-40	E	300D406730129450	13-05-1971	1973-05-13	1976-05-13
HORN R CANDEL ET AL WILLOWLAKE G-47	E	300G476240122450	07-04-1971	1973-04-07	1976-04-07
HORN R DECALTA TENN ET AL RABBITSKIN I-08	E	300I086140119300	31-03-1971	1973-03-31	1976-03-31
CDN RES SIGNAL KELLER LAKE F-49	E	300F496400121450	01-04-1971	1973-04-01	1976-04-01
HORN R BRALORNE IOE KAKISA N-73	E	300N736110118000	07-04-1971	1973-04-07	1976-04-07
SHELL ARCTIC RED WEST G-55	E	300G556650133000	22-05-1971	1973-05-22	1976-05-22
SOBC CS GREAT BEAR RIVER N-30	E	300N306500124000	11-12-1971	1973-12-11	1976-12-11
DECALTA ET AL CHAMPLIN DAHADINNI D-65	E	300D656400124150	24-01-1972	1974-01-24	1977-01-24
AQUIT MOBIL AM HESS DODO CANYON K-03	E	300K036510126450	20-01-1972	1974-01-20	1977-01-20
CANDEL DECKMG ET AL TATE J-65	E	300J656430125150	08-02-1972	1974-02-08	1977-02-08
ARCO CLARKE ET AL MOUNTAIN RIVER H-47	E	300H476550129000	13-01-1972	1974-01-13	1977-01-13
DECALTA ET AL GULF AMHESS WRIGLEY I-54	E	300I546320123450	05-02-1972	1974-02-05	1977-02-05
UNION AMOCO MCPHERSON B-25	E	300B256720135301	30-04-1972	1975-03-12	1978-03-12
AMOCO CANDEX SHELL A-1 RED DOG K-29	E	300K296410125300	28-03-1972	1974-03-28	1977-03-28
SHELL SAINVILLE RIVER K-63	E	300K636630133000	23-01-1972	1974-01-23	1977-01-23
IOE GOBLES HERSHEY DAHADINNI I-70	E	300I706320124451	29-03-1972	1975-03-02	1978-03-02
ARCO CLARKE ET AL HUME RIVER D-53	E	300D536600129001	11-02-1972	1974-02-11	1977-02-11
MOBIL BELOT HILLS M-63	E	300M63671012615	08-04-1972	1974-04-08	1977-04-08
ARCO LOST HILL LAKE F-62	E	300F626550123000	07-03-1972	1974-03-07	1977-03-07
AMOCO ET AL CARCAJOU K-68	E	300K686540128000	17-03-1972	1974-05-20	1977-03-17

D : Delineation

E : Exploration

P : Development

S : Service

O : Other

NORTHWEST TERRITORIES - MAINLAND

Well Name	Class	UWI	Termination Date	Date Information Becomes Public	
				2 yrs. / 90 days	5 yrs
DECALTA ET AL DOME KEELE S. A-28	E	300A286410125000	20-05-1972	1974-05-20	1977-05-20
AMOCO POINTED MOUNTAIN (C-1) P-24	S	300P246030123450	09-04-1972	1974-06-08	1977-04-09
CANDEL DECLRI ET AL STEWART B-30	E	300B306420125150	09-04-1972	1974-04-09	1977-04-09
FINA GULF TRAINOR LK B-24	E	300B246010119450	25-03-1972	1974-03-25	1977-03-25
ATKINSON HELMET ET AL ISLAND R. I-63	E	300I636040120450	21-03-1972	1974-03-21	1977-03-21
HB ET AL WILLOW A-39	E	300A396250122451	02-04-1972	1975-02-11	1978-02-11
UNION JAPEX BLACKWATER E-11	E	300E116350123000	04-04-1972	1974-04-04	1977-04-04
CANDEL ET AL MOBIL GRANDVIEW L-26	E	300L266640130150	11-05-1972	1974-05-11	1977-05-11
ARCO WEST WHITEFISH RIVER H-34	E	300H346540124300	13-04-1972	1974-04-13	1977-04-13
CANDEL ET AL SOBC MOUNTAIN R. A-23	E	300A236550129150	26-04-1972	1974-04-26	1977-04-26
SKELLY-GETTY AMOCO FT. MCPHERSON C-78	E	300C786740134000	17-07-1972	1974-07-17	1977-07-17
CANDEL DECKMG ET AL FT. NORMAN K-14	E	300K146500125150	27-04-1972	1974-04-27	1977-04-27
CANDEX-AMOCO-SHELL LITTLE BEAR I-70	E	300I706440125450	15-05-1972	1974-05-15	1977-05-15
CANDEL MOBIL ET AL IROQUOIS I-11	E	300I116750129300	02-06-1972	1974-06-02	1977-06-02
AMOCO POINTED MOUNTAIN (B-2) F-38	D	300F386030123451	07-10-1973	1974-01-05	1978-10-07
DECALTA TRANS OCEAN GCOA ONTARATUE I-38	E	300I386620131450	06-11-1972	1974-11-06	1977-11-06
DOME UNION I0E STONY G-06	E	300G066740135150	17-02-1973	1975-02-17	1978-02-17
AQUIT OLD FORT POINT E-30	E	300E306450124450	07-01-1973	1975-01-07	1978-01-07
BLUEMOUNT ET AL GULF SOUTH DELTA J-80	E	300J806740134300	23-02-1973	1975-02-23	1978-02-23
CANDEL ET AL TEXACO ARCTIC RED F-47	E	300F476540130450	07-03-1973	1975-03-07	1978-03-07

D : Delineation E : Exploration P : Development S : Service O : Other

NORTHWEST TERRITORIES - MAINLAND

Well Name	Class	UWI	Termination Date	Date Information Becomes Public	
				2 yrs. / 90 days	5 yrs
DECALTA CS MESA REDSTONE P-78	E	300P786410124150	13-02-1973	1975-02-13	1978-02-13
CDR WOOD BUFFALO 2C-03	E	302C036040114300	15-06-1969	1971-06-15	1974-06-15
AQUIT BRACKETT L C-21	E	300C216520125000	01-03-1973	1975-03-01	1978-03-01
HB AMOCO S. ISLAND R. M-52	D	300M52601012100	28-02-1973	1973-05-29	1978-02-28
CANDEL MOBIL ET AL N. RAMPARTS A-59	E	300A596530130300	11-06-1973	1975-06-11	1978-06-11
PACIFIC AMOCO TATHLINA N-18	E	300N186020118000	19-02-1973	1975-02-19	1978-02-19
AQUIT HIGHLAND L K-42	E	300K426240122150	01-03-1973	1975-03-01	1978-03-01
MESA NAHANNI BUTTE L-20	E	300L206100123300	21-03-1973	1975-03-21	1978-03-21
ATKINSON HELMET ET AL TROUT LAKE H-57	E	300H576030121150	27-03-1973	1975-03-27	1978-03-27
AMOCO B-1 EAST FLETT H-13	E	300H136040123150	24-02-1973	1975-02-24	1978-02-24
PACIFIC HB ALEXANDRA O-54	E	300O546030117450	10-03-1973	1975-03-10	1978-03-10
HB GULF FISH LAKE G-60	E	300G606310122450	05-04-1973	1975-04-05	1978-04-05
AQUIT HIGHLAND L I-23	E	300I236240122150	17-03-1973	1975-03-17	1978-03-17
CS IOE JACKFISH N-69	E	300N696230121150	19-03-1973	1975-03-19	1978-03-19
INEXCO ET AL WELDON CREEK O-65	E	300O656610132150	12-04-1973	1975-04-12	1978-04-12
CS ET AL BLUEFISH K-71	E	300K716500125450	31-03-1973	1975-03-31	1978-03-31
DECALTA SOBC GULF AM MIN JOHNSON A-12	E	300A126340124000	11-04-1973	1975-04-13	1978-04-11
CANDEL ET AL MOBIL S. RAMPARTS I-77	E	300I776530130450	14-04-1973	1975-04-14	1978-04-14
MESA MURPHY CGOA HANNA RIV. J-05	E	300J056550128150	04-04-1973	1975-04-04	1978-04-04
UNION MOBIL LAC MAUNOIR D-45	E	300D456720125003	07-05-1973	1975-05-07	1978-05-07

D : Delineation E : Exploration P : Development S : Service O : Other

NORTHWEST TERRITORIES - MAINLAND

Well Name	Class	UWI	Termination Date	Date Information Becomes Public	
				2 yrs. / 90 days	5 yrs
DOME TEXACO IMP SOUTH PEEL D-64	E	300D646600132151	11-04-1973	1976-03-15	1979-03-15
DECALTA DOME LRI ET AL KEELE N-62	E	300N626430124450	21-10-1973	1975-10-21	1978-10-21
ARCO SHELL SAINVILLE RIVER D-08	E	300D086620133300	06-03-1974	1976-03-06	1979-03-06
UNION IOL E. MAUNOIR M-48	E	300M48670012415	18-03-1974	1976-03-18	1979-03-18
PACIFIC HB N. TATHLINA I-72	E	300I726030118000	09-02-1974	1976-02-09	1979-02-09
MIAMI AMOCO ALEXANDRA FALLS G-36	E	300G366020116300	16-02-1974	1976-02-16	1979-02-16
TPPL ET AL CARCAJOU J-27	E	300J276540128300	27-02-1974	1976-02-27	1979-02-27
MIAMI AMOCO KAKISA RIVER I-52	E	300I526010117450	27-02-1974	1976-02-27	1979-02-27
AQUIT SILVAN PLATEAU G-51	E	300G516400125150	22-03-1974	1976-03-22	1979-03-22
PEX AMOCO N TATHLINA 2I-72	E	302I726030118000	05-03-1974	1976-03-05	1979-03-05
MIAMI AMOCO E. CAMERON D-16	E	300D166010116300	13-03-1974	1976-03-13	1979-03-13
AMOCO A-4 POINTED MOUNTAIN A-55	P	300A556030123453	08-08-1974	1974-10-07	1979-08-08
MIAMI AMOCO SWEDE O-22	E	300O226020117300	28-03-1974	1976-03-28	1979-03-28
ASHLAND ET AL TEDJI LAKE K-24	E	300K246750126451	31-03-1974	1976-03-31	1979-03-31
ARCO SMOKING HILLS A-23	E	300A236930126150	22-08-1974	1976-08-22	1979-08-22
UNION DECALTA GOOD HOPE A-40	E	300A406630124300	28-01-1975	1977-01-28	1980-01-28
BP ET AL GREY GOOSE N-70	E	300N706520123300	08-01-1975	1977-01-08	1980-01-08
BP ET AL RUSSEL M-07	E	300M07653012330	05-02-1975	1977-02-05	1980-02-05
BP ET AL WHITE M-04	E	300M04654012345	23-02-1975	1977-02-23	1980-02-23
UNION IMP. STOPOVER K-44	E	300K446740123300	24-03-1975	1977-03-24	1980-03-24

D : Delineation E : Exploration P : Development S : Service O : Other

NORTHWEST TERRITORIES - MAINLAND

Well Name	Class	UWI	Termination Date	Date Information Becomes Public	
				2 yrs. / 90 days	5 yrs
FNX ET AL LABICHE C-30	E	300C306040124301	06-05-1975	1978-03-29	1981-03-29
BP ET AL LOSH LAKE G-22	E	300G226600123150	12-04-1975	1977-04-12	1980-04-12
MOBIL GULF SADENE D-02	E	300D026900126450	06-05-1977	1979-05-06	1982-05-06
PEX FINA N. COLVILLE L-21	E	300L216750126000	28-03-1978	1980-03-28	1983-03-28
GULF PEX TEXACO S.W. ARROWHEAD M-05	E	300M05603012300	24-03-1978	1980-03-24	1983-03-24
PARAMOUNT ET AL LIARD D-29	E	300D296030123302	23-03-1979	1982-07-21	1985-07-21
PARAMOUNT HB ET AL CAMERON HILLS M-31	E	300M31601011700	02-04-1979	1981-04-02	1984-04-02
TEXACO MOBIL BOVIE LAKE M-78	E	300M78602012245	28-03-1980	1982-03-28	1985-03-28
WESTCOAST ET AL SILT LAKE G-62	E	300G626010119000	27-02-1980	1982-02-27	1985-02-27
PARAMOUNT HB ET AL CAMERON J-62	E	300J626010117152	11-03-1980	1983-02-16	1986-02-16
PARAMOUNT HB ET AL CAMERON B-13	E	300B136010117000	04-04-1980	1982-04-04	1985-04-04
SULPETRO ET AL TROUT LAKE P-34	E	300P346030121000	25-02-1981	1983-02-25	1986-02-25
PARAMOUNT HB ET AL CAMERON J-76	E	300J766010117000	12-03-1981	1983-03-12	1986-03-12
PARAMOUNT ET AL NORTH LIARD E-54	E	300E546040123300	14-12-1982	1984-12-14	1987-12-14
AMOCO S. POINTED MOUNTAIN (D-1) L-68	D	300L686020123450	04-11-1982	1983-02-02	1987-11-04
PARAMOUNT DOME ET AL CAMERON J-11	E	300J116010117150	04-03-1983	1985-03-04	1988-03-04
FORWARD ET AL IZOK M-20	E	300M20672012345	01-04-1983	1985-04-01	1988-04-01
FORWARD ET AL ANDERSON C-51	E	300C516740124000	23-04-1983	1985-04-23	1988-04-23
HOME SILT LAKE H-64	E	300H646010118451	04-02-1984	1986-02-04	1989-02-04
FORWARD ET AL CAMP M-61	E	300M61671012400	30-01-1984	1986-01-30	1989-01-30

D : Delineation E : Exploration P : Development S : Service O : Other

NORTHWEST TERRITORIES - MAINLAND

Well Name	Class	UWI	Termination Date	Date Information Becomes Public	
				2 yrs. / 90 days	5 yrs
NSM BLUEFISH A-49	E	300A496500125451	27-02-1984	1986-02-27	1989-02-27
PCI ET AL HOOSIER RIDGE N-22	E	300N226530127302	04-03-1984	1986-04-04	1989-04-04
NORTHCOR ET AL TRAINOR LAKE N-25	E	300N256020120300	27-03-1984	1986-03-27	1989-03-27
HOME KAKISA RIVER J-42	E	300J426010118300	12-03-1984	1986-03-12	1989-03-12
FORWARD ET AL DAHADINNI J-66	E	300J666240124301	11-03-1984	1986-03-01	1990-03-01
NSM ARROWHEAD G-69	E	300G696040122452	30-03-1984	1987-01-23	1990-01-23
NORTHCOR ET AL ISLAND RIVER G-38	E	300G386010121001	01-04-1984	1986-04-01	1989-04-01
FORWARD ET AL EWEKKA C-11	E	300C116750126300	11-03-1984	1986-03-11	1989-03-11
NORTHCOR ET AL CORMACK I-19	E	300I196100122300	26-03-1984	1986-03-26	1989-03-26
NSM MIRROR LAKE N-33	E	300N336500126451	07-04-1984	1987-01-13	1990-01-13
PCI SAMMONS H-55	E	300H556530128150	20-05-1984	1986-05-20	1989-05-20
FORWARD ET AL AUBRY J-13	E	300J136720126450	08-04-1984	1986-04-08	1989-04-08
NORTHCOR ET AL JACKFISH L-63	E	300L636100124150	21-09-1984	1986-09-21	1989-09-21
PCI ET AL MORROW CREEK J-71	E	300J716530127150	26-12-1984	1986-12-26	1989-12-26
AT&S CARCAJOU D-05	E	300D056540128152	18-01-1985	1988-02-01	1991-02-01
EXCO ET AL CAMERON RIVER L-11	E	300L116010117000	18-01-1985	1987-01-17	1990-01-17
PCI ET AL TWEED LAKE M-47	E	300M47670012545	24-02-1985	1987-02-24	1990-02-24
EXCO ET AL TUNAGO N-37	E	300N376610126150	04-02-1985	1987-02-04	1990-02-04
NSM WINDY ISLAND A-53	E	300A536500125300	09-02-1985	1987-02-09	1990-02-09
HOME SILT LAKE SOUTH G-21	E	300G216010118450	26-02-1985	1987-02-26	1990-02-26

D : Delineation E : Exploration P : Development S : Service O : Other

NORTHWEST TERRITORIES - MAINLAND

Well Name	Class	UWI	Termination Date	Date Information Becomes Public	
				2 yrs. / 90 days	5 yrs
PARAMOUNT ET AL CAMERON I-16	E	300I166010117302	16-02-1985	1987-02-16	1990-02-16
AT&S HOOSIER F-27	E	300F276530127450	01-03-1985	1987-03-01	1990-03-01
EXCO ET AL TUNAGO 2N-37	E	302N376610126150	16-03-1985	1987-03-16	1990-03-16
NORTHCOR KAKISA RIVER F-56	E	300F566010117450	21-03-1985	1987-03-21	1990-03-21
PARAMOUNT ET AL CAMERON HILLS I-10	E	300I106010117303	02-04-1985	1988-04-01	
ESSO AT & S DECALTA KEELE SOUTH E-19	E	300E196410125000	31-03-1985	1987-03-31	1990-03-31
PCI WESTCOAST K'AHBAMI H-56	E	300H566750127150	08-04-1985	1987-04-07	1990-04-07
PCI CANTERRA TWEED LAKE A-67	E	300A676700125451	23-12-1985	1987-12-23	1991-03-09
AT&S TEXACO MAIDA CREEK O-65	E	300O656540128000	21-12-1985	1987-12-21	1990-12-21
AT&S TEXACO MAIDA CREEK 2O-65	E	302O656540128000	10-01-1986	1988-01-10	1991-01-10
SULPETRO ET AL TROUT LAKE F-08	E	300F086040121000	15-02-1986	1988-02-15	1991-02-15
PCI CANTERRA NOGHA O-47	E	300O476640125450	17-02-1986	1988-02-17	1991-02-17
AT&S TEXACO CARCAJOU O-25	E	300O256540128150	30-01-1986	1988-01-30	1991-01-30
PCI K'ALO B-62	E	300B626520125150	18-03-1986	1988-03-18	1991-03-18
PURCELL ET AL LIARD F-25	E	300F256030123300	05-08-1986	1988-08-05	1991-08-05
COHO HOME SILT LAKE SOUTH 2G-21	E	302G216010118450	11-02-1986	1988-02-11	1991-02-11
NSM ET AL SOUTH ARROWHEAD D-50	E	300D506030122450	02-04-1986	1988-04-02	1991-04-02
NSM ET AL BLUEBERRY CREEK K-53	E	300K536450126150	04-04-1986	1988-04-04	1991-04-04
PCI CANTERRA BELE O-35	E	300O356640126150	02-04-1986	1988-04-02	1991-04-02
SULPETRO ET AL TROUT LAKE J-29	E	300J296040121150	20-03-1986	1988-03-20	1991-03-20

D : Delineation E : Exploration P : Development S : Service O : Other

NORTHWEST TERRITORIES - MAINLAND

Well Name	Class	UWI	Termination Date	Date Information Becomes Public	
				2 yrs. / 90 days	5 yrs
PCI ET AL N.W. TWEED LAKE C-12	E	300C126710126000	01-04-1986	1988-04-01	1991-04-01
PARAMOUNT ET AL CAMERON C-50	E	300C506010117303	26-03-1986	1988-03-26	1991-03-26
NORTHCOR N.W. CELIBETA B-25	E	300B256030122300	20-03-1986	1988-03-20	1991-03-20
PURCELL ET AL LIARD F-25A	E	300F256030123302	25-02-1987	1989-02-25	1992-02-25
PETRO-CANADA N. CAMERON HILLS C-24	E	300C246010116450	14-09-1987	1989-09-14	1992-09-14
CONOCO ET AL EAST MACKAY I-55	E	300I556450125300	17-02-1988	1990-02-17	1993-02-17
SHELL ET AL SOUTH ARROWHEAD 2B-76	E	302B766030122450	13-03-1988	1990-03-13	1993-03-13
CONOCO ET AL NORTH LITTLE BEAR L-21	E	300L216450125450	13-03-1988	1990-03-13	1993-03-13
CDR CPOG CHEVRON MILLS LAKE I-57	E	300I576120117300	28-01-1967	1969-01-28	1972-02-22
HUSKY ET AL WILLOWLAKE O-27	E	300O276220121000	27-01-1970	1972-01-27	1975-01-27
PUNCH DEEP BAY TEST NO.4	O	300A406120116450	24-08-1952	1954-08-24	1957-08-24
UNION ALEXANDRA FALLS NO.1(H-38)	O	300H386030116150	31-01-1955	1957-01-31	1960-01-31
UNION ALEXANDRA FALLS NO.2(F-35)	O	300F356030116150	05-02-1955	1957-02-05	1960-02-05
UNION ALEXANDRA FALLS NO.3(B-05)	O	300B056030116300	13-02-1955	1957-02-13	1960-02-13
UNION ALEXANDRA FALLS NO.4(K-16)	O	300K166030116000	17-02-1955	1957-02-17	1960-02-17
UNION ALEXANDRA FALLS NO.5(A-60)	O	300A606030116000	21-02-1955	1957-02-21	1960-02-21
UNION ALEXANDRA FALLS #6 D-44	O	300D446040116000	07-03-1955	1957-03-07	1960-03-07
PUNCH DEEP BAY TEST NO.3	O	300K336130116450	09-09-1952	1954-09-09	1957-09-09
FROBISHER HAY RIVER #5	O	303G436050115450	26-04-1946	1948-04-26	1951-04-26
FROBISHER HAY RIVER #6	O	304G436050115450	11-05-1946	1948-05-16	1951-05-16

D : Delineation

E : Exploration

P : Development

S : Service

O : Other

NORTHWEST TERRITORIES - MAINLAND

Well Name	Class	UWI	Termination Date	Date Information Becomes Public	
				2 yrs. / 90 days	5 yrs
COMINCO HAY RIVER G-2	O	300I616050115450	24-02-1953	1955-02-24	1958-02-24
FROBISHER HAY RIVER #4	O	300G436050115450	08-04-1946	1946-07-07	1951-04-08
FROBISHER HAY RIVER #5B	O	302G436050115450	10-06-1947	1949-06-10	1952-06-10
FROBISHER HAY RIVER #7	O	300H436050115450	17-08-1946	1948-08-17	1951-08-17
COMINCO SULPHUR PT. TEST G-4	O	300C056100114450	25-07-1953	1955-07-25	1958-07-25
CANDEX ET AL DAHADINNI 2M-43	E	302M43640012430	04-09-1971	1973-09-04	1976-09-04
COMINCO HAY RIVER G-3	O	300L666040116000	05-04-1953	1955-04-05	1958-04-05
COMINCO PINE POINT G-1	O	300A526100114150	31-08-1952	1954-08-31	1957-08-31
PUNCH DEEP BAY TEST NO.5	O	300D576130117000	10-10-1952	1954-10-10	1957-10-10
PUNCH DEEP BAY TEST NO.6	O	302K336130116450	08-11-1952	1954-11-08	1957-11-08
PUNCH DEEP BAY TEST NO.7	O	300C546130116450	30-11-1952	1954-11-30	1957-11-30
PARAMOUNT ET AL CAMERON B-08	E	300B086010117305	05-02-1989	2004-02-24	2007-02-24
PARA ET AL ARROWHEAD RIVER B-41	E	300B416040122450	24-03-1989	1991-03-24	1994-03-24
CONOCO ET AL NORTH LITTLE BEAR O-51	E	300O516450125450	26-02-1989	1991-02-26	1994-02-26
PARAMOUNT ET AL CAMERON L-47	E	300L476010117305	06-03-1989	1991-03-06	1994-03-06
CHEVRON MOUNTAIN RIVER O-18	E	300O186540129000	08-01-1990	1992-01-08	1995-01-08
PARAMOUNT ET AL CAMERON L-44	E	300L446010117302	20-01-1990	1992-01-20	
CHEVRON HUME RIVER I-66	E	300I666600129301	09-02-1990	1992-02-09	1995-02-09
PCI SWEDE E-02	E	300E026020117300	17-02-1990	1992-02-17	
PARAMOUNT ET AL CAMERON A-68	E	300A686010117152	12-02-1990	1992-02-12	1995-02-12

D : Delineation

E : Exploration

P : Development

S : Service

O : Other

NORTHWEST TERRITORIES - MAINLAND

Well Name	Class	UWI	Termination Date	Date Information Becomes Public	
				2 yrs. / 90 days	5 yrs
PARAMOUNT ET AL CAMERON A-73	E	300A736020117302	25-02-1990	1992-03-25	1995-03-25
SHELL CELIBETA B-12	E	300B126010122150	24-03-1990	1992-03-24	1995-03-24
CHEVRON EAST HUME RIVER N-10	E	300N106600129150	04-03-1990	1992-03-04	1995-03-04
PARAMOUNT ET AL CAMERON J-37	E	300J376010117303	10-03-1990	1993-03-28	
PCI ISLAND LAKE N-45	E	300N456010120450	07-03-1990	1992-03-07	
PARAMOUNT ET AL CAMERON N-28	E	300N286010117305	19-03-1990	1992-03-19	1995-03-19
CHEVRON EAST HUME RIVER I-20	E	300I206600129150	24-03-1990	1992-03-24	1995-03-24
PARAMOUNT ET AL CAMERON B-25	E	300B256010117302	23-03-1990	1992-03-23	1995-03-23
CDR CPOG CHEVRON MILLS LAKE 2J-74	E	302J746120118000	03-04-1967	1969-04-03	1972-04-03
CHEVRON SPERRY CREEK N-58	E	300N586540129150	19-02-1991	1993-02-19	1996-02-19
PARAMOUNT ET AL SWEDE G-21	D	300G216020117301	09-02-1991	1993-03-02	1996-03-02
PARAMOUNT ET AL CAMERON M-73	D	300M73601011715	21-02-1991	1995-03-27	1998-03-27
PARAMOUNT ET AL SWEDE A-52	D	300A526020117300	28-02-1991	1993-02-28	1996-02-28
PARAMOUNT ET AL CAMERON C-19	E	300C196010117304	05-03-1991	1993-03-29	1996-03-29
CHEVRON RAMPARTS RIVER F-46	E	300F466550130000	18-03-1991	1993-03-18	1996-03-18
PARAMOUNT ET AL CAMERON I-74	P	300I746010117151	14-02-1994	1996-02-14	1999-02-14
PARAMOUNT ET AL CAMERON C-75	P	300C756010117151	20-03-1994	1996-03-20	1999-03-20
PAN AM POINTED MOUNTAIN K-45A	P	302K456030123453	08-09-1994	1994-11-07	1999-09-08
PAN AM POINTED MOUNTAIN P-53A	P	300P536030123451	03-09-1994	1994-11-02	1999-09-03
RANGER NORTH LIARD P-66	E	300P666040123300	13-07-1997	1999-07-13	2002-07-13

D : Delineation E : Exploration P : Development S : Service O : Other

NORTHWEST TERRITORIES - MAINLAND

Well Name	Class	UWI	Termination Date	Date Information Becomes Public	
				2 yrs. / 90 days	5 yrs
CDN FOREST ET AL MOUNT COTY K-02	E	300K026020123300	20-01-1997	1999-01-20	2002-01-20
PARAMOUNT ET AL BOVIE C-76	E	300C766020122451	30-03-1997	1999-03-30	2002-03-30
MURPHY DISCOVERY RIDGE H-55	E	300H556530126450	12-03-1997	1999-03-12	2002-03-12
CNRL NORTH LIARD P-66A	E	302P666040123303	09-03-1998	2000-03-09	2003-03-09
PARAMOUNT WEST BOVIE N-60	E	300N606020123000	25-12-1997	1999-12-25	2002-12-25
CDN FOREST ET AL NOTA CREEK C-17	E	300C176510126001	14-02-1998	2000-02-14	2003-02-14
PARAMOUNT BERKLEY NETLA RIVER M-23	E	300M23605012300	19-03-1998	2001-01-22	2004-01-22
PARAMOUNT BERKLEY ARROWHEAD RIVER N-65	E	300N656040122452	26-02-1998	2000-02-26	2003-02-26
PARAMOUNT BERKLEY S.W. ARROWHEAD O-15	E	300O156030123001	24-03-1998	2001-03-06	2004-03-06
RANGER BEAR ROCK O-20	E	300O206500125450	07-03-1998	2000-03-07	2003-03-07
IMP MURPHY DISCOVERY RIDGE D-04	E	300D046530126450	24-01-1999	2001-01-24	2004-01-24
CDN FOREST ET AL LITTLE BEAR M-39	E	300M39645012615	19-03-1998	2000-03-19	2003-03-19
PARAMOUNT ET AL FORT LIARD F-36	E	300F366010123153	28-03-1998	2001-02-05	2004-02-05
PARAMOUNT ET AL BOVIE C-76A	E	300C766020122452	07-03-1998	2001-01-10	2004-01-10
CDN FOREST ET AL FLETT RAPIDS I-61	E	300P616050123151	18-01-1999	2001-01-18	2004-01-18
GREY WOLF-CANAXAS DEH CHO-1 B-25	E	300B256520126300	08-01-1999	2001-01-08	2004-01-08
GREY WOLF-CANAXAS DEH CHO-2 B-14	E	300B146520126300	31-01-1999	2001-01-31	2004-01-31
PARAMOUNT BERKLEY EMILE LAKE P-57	E	300P576050122301	02-03-1999	2001-03-02	2004-03-02
PARAMOUNT BERKLEY WEST ARROWHEAD C-02	E	300C026040123001	29-03-1999	2001-03-29	2004-03-29
PARAMOUNT ET AL FORT LIARD A-01	E	300A016010123151	24-03-1999	2001-03-24	2004-03-24

D : Delineation

E : Exploration

P : Development

S : Service

O : Other

NORTHWEST TERRITORIES - MAINLAND

Well Name	Class	UWI	Termination Date	Date Information Becomes Public	
				2 yrs. / 90 days	5 yrs
CDN FOREST ET AL FORT LIARD K-32	E	300K326010123150	21-03-1999	2001-03-21	2004-03-21
PARAMOUNT ET AL LIARD K-29	D	300K296030123300	30-03-1999	1999-06-28	2004-03-30
ANADARKO NETLA K-77	D	300K776050122300	12-03-1999	1999-06-10	2004-03-12
CNRL NORTH LIARD N-61	E	300N616040123301	19-09-1999	2001-09-19	2004-09-19
PARAMOUNT ET AL MCKAY LAKES O-80	E	300O806020123150	08-09-1999	2001-08-24	2004-08-24
PARAMOUNT ET AL LIARD M-25	D	300L266030123303	21-12-1999	2000-03-20	2004-12-21
PARA ET AL FORT LIARD O-35	D	300O356010123150	29-12-1999	2000-03-28	2004-12-29
PARA ET AL FORT LIARD I-46	D	300I466010123151	15-01-2000	2000-04-14	2005-01-15
ANADARKO NETLA P-16	D	300P166050122450	13-01-2000	2000-04-12	2005-01-13
NORTHROCK ET AL EAST MACKAY I-77	E	300I776450125300	24-01-2000	2002-01-24	2005-01-24
PARA ET AL MOUNT COTY I-02	E	300I026020123300	04-12-2000	2002-12-04	2005-12-04
NORTHROCK ET AL FALL STONE F-01	E	300F016450125450	12-02-2000	2002-02-12	2005-02-12
AEC (WEST) RENAISSANCE TATE G-18	E	300G186430125150	09-03-2000	2002-03-09	2005-03-09
AEC (WEST) RENAISSANCE CARCAJOU O-74	E	300O746540128000	11-03-2000	2002-03-11	2005-03-11
AEC (WEST) RENAISSANCE CARCAJOU P-16	E	300P166540128150	05-03-2000	2002-03-05	2005-03-05
AEC (WEST) RENAISSANCE CARCAJOU D-07	E	300D076540128300	19-03-2000	2002-03-19	2005-03-19
AEC (WEST) RENAISSANCE CARCAJOU O-47	E	300O476540128300	25-03-2000	2002-03-25	2005-03-25
CDN FOREST ET AL NORTH LIARD C-31	E	300C316040123300	05-01-2001	2003-01-05	2006-01-05
PARA ET AL SOUTHEAST FORT LIARD N-01	E	300N016010123152	16-01-2001	2003-01-16	2006-01-16
DEVLAN ET AL ONTARATUE RIVER D-39	E	300D396710131301	05-04-2001	2003-04-05	2006-04-05

D : Delineation

E : Exploration

P : Development

S : Service

O : Other

NORTHWEST TERRITORIES - MAINLAND

Well Name	Class	UWI	Termination Date	Date Information Becomes Public	
				2 yrs. / 90 days	5 yrs
CDN FOREST ET AL NORTH LIARD C-31A	E	302C316040123302	04-04-2001	2003-04-04	2006-04-04
DEVLAN ET AL TREE RIVER B-10	E	300B106720131451	20-02-2001	2003-02-20	2006-02-20
DEVLAN ET AL THUNDER RIVER N-73	E	300N736730131151	15-03-2001	2003-03-15	2006-03-15
EOG ET AL DEVO CREEK P-45	E	300P456530127300	15-03-2002	2004-03-15	2007-03-15
CNRL ET AL NORTH LIARD 3P-66B	D	303P666040123300	14-05-2003	2003-08-27	2008-05-27
PARAMOUNT ANADARKO BOVIE J-76	E	300J766020122451	10-02-2002	2004-02-10	2007-02-10
CANADIAN NATURAL RESOURCES LTD BELLEH DUKEH D-63	E	300D636650126300	09-03-2003	2005-03-09	2008-03-09
PARAMOUNT ET AL NOGHA C-49	E	300C496640125451	01-03-2003	2005-03-01	2008-03-01
PARAMOUNT ANADARKO BOVIE F-66	E	300F666020122451	21-02-2002	2004-02-21	2007-02-21
ANADARKO NETLA A-68	E	300A686050122300	17-03-2002	2004-03-17	2007-03-17
PARA ET AL CAMERON I-73	P	300I736010117152	20-02-2002	2002-04-21	2007-02-20
PARA ET AL CAMERON C-74	P	300C746010117151	18-03-2002	2002-05-17	2007-03-18
PARA ET AL CAMERON H-03	P	300H036010117303	06-03-2002	2002-05-05	2007-03-06
CANADIAN NATURAL RESOURCES LTD BEHDZIA YOUH O-52	E	300O526700126300	10-02-2003	2005-02-10	2008-02-10
ANADARKO EMILE LAKE A-77	E	300A776050122301	21-03-2004	2006-03-21	2009-03-21
PARA ET AL MCKAY LAKES K-36	E	300K366020123150	21-03-2003	2005-03-21	2008-03-21
APACHE NOGHA M-17	E	300M17664012545	20-03-2003	2005-03-20	2008-03-20
PARAMOUNT ET AL CAMERON F-75	P	300F756010117151	23-01-2003	2003-03-23	2008-01-23
PARAMOUNT ET AL CAMERON K-74	P	300K746010117151	06-02-2003	2003-04-07	2008-02-06
PARAMOUNT ET AL CAMERON D-49	D	300D496010117302	19-02-2003	2003-05-19	2008-02-19

D : Delineation

E : Exploration

P : Development

S : Service

O : Other

NORTHWEST TERRITORIES - MAINLAND

Well Name	Class	UWI	Termination Date	Date Information Becomes Public	
				2 yrs. / 90 days	5 yrs
PARAMOUNT ET AL CAMERON M-49	D	300M49601011730	05-03-2003	2003-06-03	2008-03-05
PARAMOUNT ET AL CAMERON H-58	D	300H586010117302	27-02-2003	2003-05-28	2008-02-27
ANADARKO LIARD P-16	E	300P166030123301	10-04-2003	2005-04-10	2008-04-10
ANADARKO ARROWHEAD RIVER F-56	D	300F566040122452	26-03-2003	2004-05-06	2009-02-06
ANADARKO ET AL ARROWHEAD RIVER C-55	D	300C556040122451	18-03-2003	2003-06-11	2008-03-13
PARAMOUNT ET AL LIARD 2K-29	D	302K296030123302	26-03-2003	2003-06-24	2008-03-26
ANADARKO ARROWHEAD RIVER I-75	D	300I756040122451	18-02-2003	2003-05-29	2008-02-28
DEVLAN VINTAGE TREE RIVER C-36	E	300C366720131451	26-02-2003	2005-02-26	2008-02-26
ANADARKO ARROWHEAD RIVER O-38	E	300O386040122451	28-02-2003	2005-02-28	2008-02-28
ANADARKO WEST BOVIE I-76	E	300I766020123001	01-03-2003	2005-03-01	2008-03-01
ANADARKO ARROWHEAD RIVER J-74	E	300J746040122451	16-03-2003	2005-03-16	2008-03-16
ANADARKO SW ARROWHEAD M-35	E	300M35603012300	08-03-2003	2005-03-08	2008-03-08
ANADARKO ARROWHEAD RIVER K-35	E	300K356040122452	27-03-2003	2006-02-25	2009-02-25
PARA ET AL CAMERON F-73	P	300F736010117151	15-03-2003	2003-05-14	2008-03-15
CDN FOREST ET AL MOUNT COTY 2K-02	E	302K026020123301	05-09-2003	2005-09-14	2008-09-14
NORTHROCK ET AL SUMMIT CREEK B-44	E	300B446430125451	24-03-2004	2006-03-24	2009-03-24
APACHE PARAMOUNT LAC MAUNOIR C-34	E	300C346720125001	23-02-2005	2007-02-23	2010-02-23
ECA ET AL BEGADÉH J-66	E	300J666440125000	15-02-2004	2006-02-15	2009-02-15
PARAMOUNT NOGHA B-23	E	300B236640125452	19-03-2004	2006-03-20	2009-03-20
PARAMOUNT ET AL LIARD 3K-29	D	303K296030123303	23-02-2004	2004-05-23	2009-02-23

D : Delineation

E : Exploration

P : Development

S : Service

O : Other

NORTHWEST TERRITORIES - MAINLAND

Well Name	Class	UWI	Termination Date	Date Information Becomes Public	
				2 yrs. / 90 days	5 yrs
PARA ET AL CAMERON C-16	D	300C166010117301	16-03-2004		2009-03-16
PARA ET AL CAMERON B-38	P	300B386010117301	05-03-2004	2006-03-28	2009-03-28
PARA ET AL CAMERON F-19	D	300F196010117302	11-02-2004		2009-02-11
PARA ET AL CAMERON K-19	D	300K196010117300	20-02-2004		2009-02-20
PARA ET AL CAMERON O-19	D	300O196010117301	25-01-2004		2009-01-25
PARAMOUNT WEST NOGHA K-14	E	300K146640126001	21-03-2004	2006-03-22	2009-03-22
PARAMOUNT ET AL LIARD 2M-25	P	302M25603012330	13-06-2004	2004-09-11	2009-06-13
DEVLAN MOOSE LAKE D-07	E	300D076710130150	09-09-2004	2006-09-09	2009-09-09
APACHE PARAMOUNT LAC MAUNOIR A-67	E	300A676720125002	23-02-2005	2007-02-25	2010-02-25
NORTHROCK ET AL SAH CHO L-71	E	300L71643012530	26-03-2005	2007-03-26	2010-03-26
APACHE PARAMOUNT LAC MAUNOIR E-35	E	300E356720125001	11-03-2005	2007-03-11	2010-03-11
APACHE PARAMOUNT EAST LAC MAUNOIR L-80	E	300L806720124451	11-03-2005	2007-03-11	2010-03-11
APACHE PARAMOUNT TURTON LAKE G-47	E	300G476600126301	30-03-2005	2007-03-30	2010-03-30
APACHE PARAMOUNT TURTON LAKE L-23	E	300L236600126301	30-03-2005	2007-03-30	2010-03-30
PARA ET AL CAMERON 2F-73	D	302F736010117150	17-03-2005		2010-03-17
PARA ET AL CAMERON 2M-73	D	302M73601011715	28-03-2005		2010-03-28

D : Delineation

E : Exploration

P : Development

S : Service

O : Other

NORTHWEST TERRITORIES MAINLAND - NORMAN WELLS

Well Name	Class	UWI	Termination Date	Date Information Becomes Public	
				2 yrs. / 90 days	5 yrs
NORTHWEST DISCOVERY NO.1	E	300O376520126451	26-08-1920	1925-01-01	1928-01-01
IMPERIAL NORTHWEST BEAR ISLAND NO.1 (F-56)	E	300F566520126450	24-07-1923	1925-07-24	1928-07-24
NORTHWEST C-1 LOCATION (LINK)	P	300C256520126450	15-06-1922	1924-06-15	
NORTHWEST C-2 LOCATION (LINK)	P	302C256520126450	23-09-1923	1925-09-23	
NORTHWEST DISCOVERY NO.2	P	300P376520126450	12-08-1924	1926-08-12	1929-08-12
NORTHWEST DISCOVERY NO.3	P	300N276520126450	27-07-1940	1942-07-27	
NORTHWEST DISCOVERY D-36X	P	300N376520126450	27-09-1940	1942-09-27	
IMPERIAL CANOL 6X	P	302O376520126450	17-07-1942	1944-07-17	
IMPERIAL CANOL C-41X	P	302P376520126450	12-08-1942	1944-08-12	
IMPERIAL CANOL B-40X	P	303P376520126450	25-07-1942	1944-07-25	
IMPERIAL CANOL E-33X	P	300M37652012645	29-07-1942	1944-07-29	
IMPERIAL CANOL B-38X	P	300A386520126450	10-08-1942	1944-08-10	
IMPERIAL CANOL A-45X	P	302N276520126450	24-08-1942	1944-08-24	
IMPERIAL CANOL C-34X	P	300C386520126450	21-08-1942	1944-08-21	
IMPERIAL CANOL E-30X	P	300A486520126450	18-08-1942	1944-08-18	
IMPERIAL CANOL F-21X	P	300D486520126450	20-09-1942	1944-09-20	
IMPERIAL CANOL C-36X	P	300B386520126450	24-09-1942	1944-09-24	
IMPERIAL CANOL D-32X	P	302C386520126450	10-09-1942	1944-09-10	
IMPERIAL CANOL C-27X	P	300H486520126450	20-09-1942	1944-09-20	
IMPERIAL CANOL 17X	P	300I276520126450	27-09-1942	1944-09-27	

D : Delineation

E : Exploration

P : Development

S : Service

O : Other

NORTHWEST TERRITORIES MAINLAND - NORMAN WELLS

Well Name	Class	UWI	Termination Date	Date Information Becomes Public	
				2 yrs. / 90 days	5 yrs
IMPERIAL CANOL E-33-1X	P	302M37652012645	16-10-1942	1944-10-16	
IMPERIAL CANOL E-32X	P	303M37652012645	16-10-1942	1944-10-16	
IMPERIAL CANOL D-36-1X	P	302N376520126450	29-09-1943	1945-09-29	
IMPERIAL CANOL E-35X	P	303N376520126450	29-09-1943	1945-09-29	
IMPERIAL CANOL E-28X	P	302A486520126450	07-06-1943	1945-06-07	
IMPERIAL CANOL GOOSE ISLAND O-12X	P	300I676520126450	02-03-1944	1946-03-02	
IMPERIAL CANOL GOOSE ISLAND O-29X	P	300M46652012645	02-04-1943	1945-04-02	
IMPERIAL CANOL BEAR ISLAND N-42X	P	300I466520126450	23-04-1943	1945-04-23	
IMPERIAL CANOL BEAR ISLAND NO.4(B-36)	P	300B366520126450	23-06-1943	1945-06-23	
IMPERIAL CANOL D-29X	P	303A486520126450	08-07-1943	1945-07-08	
IMPERIAL CANOL BEAR ISLAND N-44X	P	300L366520126450	14-08-1943	1945-08-14	
IMPERIAL CANOL E-27X	P	300B486520126450	09-08-1943	1945-08-09	
IMPERIAL CANOL MAC NO.1(J-76)	E	300J766520126450	06-11-1943	1945-11-06	1948-11-06
IMPERIAL CANOL BEAR ISLAND N-34X	P	300N466520126450	15-10-1943	1974-07-23	
IMPERIAL CANOL GOOSE ISLAND O-15X	P	300H676520126450	06-10-1943	1945-10-06	
IMPERIAL CANOL GOOSE ISLAND Q-05X	P	300L676520126450	23-12-1943	1945-12-23	
IMPERIAL MAC NO.2	P	300P056520127000	23-08-1944	1946-08-23	
IMPERIAL CANOL BEAR ISLAND O-41X	P	300H466520126450	22-02-1944	1946-02-22	
IMPERIAL CANOL D-31X	P	300D386520126450	06-03-1944	1946-03-06	
IMPERIAL CANOL E-25X	P	302B486520126450	11-03-1944	1946-03-11	

D : Delineation

E : Exploration

P : Development

S : Service

O : Other

NORTHWEST TERRITORIES MAINLAND - NORMAN WELLS

Well Name	Class	UWI	Termination Date	Date Information Becomes Public	
				2 yrs. / 90 days	5 yrs
IMPERIAL CANOL BEAR ISLAND O-43X	P	302H466520126450	30-03-1944	1946-03-30	
IMPERIAL CANOL GOOSE ISLAND P-12X	P	300G676520126450	05-04-1944	1946-04-05	
IMPERIAL CANOL D-27X	P	304A486520126450	31-03-1944	1946-03-31	
IMPERIAL CANOL BEAR ISLAND M-41X	D	302I466520126451	25-04-1944	1944-07-24	1949-04-25
IMPERIAL CANOL BEAR ISLAND N-39X	P	303I466520126450	28-04-1944	1946-04-28	
IMPERIAL CANOL C-30X	P	302D386520126450	23-04-1944	1946-04-23	
IMPERIAL CANOL GOOSE ISLAND P-10X	P	300J676520126450	19-06-1944	1946-06-19	
IMPERIAL CANOL C-32X	P	303C386520126450	09-05-1944	1946-05-09	
IMPERIAL CANOL BEAR ISLAND O-46X	P	300E366520126450	24-05-1944	1946-05-24	
IMPERIAL CANOL BEAR ISLAND P-38X	P	300J466520126450	23-05-1944	1946-05-23	
IMPERIAL CANOL B-30X	P	300F386520126450	25-05-1944	1946-05-25	
IMPERIAL CANOL BEAR ISLAND Q-39X	P	300G466520126450	17-06-1944	1946-06-17	
IMPERIAL CANOL BEAR ISLAND P-35X	P	300K466520126450	03-07-1944	1946-07-03	
IMPERIAL CANOL GOOSE ISLAND P-17X	P	300D576520126450	19-07-1944	1946-07-19	
IMPERIAL CANOL GOOSE ISLAND O-17X	P	300E576520126450	17-07-1944	1946-07-17	
IMPERIAL CANOL GOOSE ISLAND Q-15X	P	300A676520126450	27-08-1944	1946-08-27	
IMPERIAL CANOL GOOSE ISLAND N-14X	P	300L576520126450	16-08-1944	1946-08-16	
IMPERIAL CANOL GOOSE ISLAND P-07X	P	300K676520126451	06-09-1944	1946-09-06	
IMPERIAL CANOL GOOSE ISLAND Q-10X	P	300F676520126450	13-09-1944	1946-09-13	
IMPERIAL CANOL GOOSE ISLAND O-07X	P	302K676520126450	01-10-1944	1946-10-01	

D : Delineation

E : Exploration

P : Development

S : Service

O : Other

NORTHWEST TERRITORIES MAINLAND - NORMAN WELLS

Well Name	Class	UWI	Termination Date	Date Information Becomes Public	
				2 yrs. / 90 days	5 yrs
IMPERIAL CANOL BEAR ISLAND M-43X	P	302L366520126450	09-11-1944	1945-01-08	1949-11-09
IMPERIAL CANOL C-44X	P	300M27652012645	10-11-1944	1946-11-10	
IMPERIAL CANOL BEAR ISLAND M-46X	P	300K366520126450	07-12-1944	1946-12-07	
IMPERIAL CANOL B-42X	P	302M27652012645	02-12-1944	1946-12-02	
IMPERIAL CANOL BEAR ISLAND R-36X	P	300E466520126450	31-12-1944	1946-12-31	
IMPERIAL SEEPAGE LAKE NO.1(L-28)	E	300L286520126450	14-12-1944	1946-12-14	1949-12-14
IMPERIAL CANOL BEAR ISLAND N-47X	P	300F366520126450	04-01-1945	1947-01-04	
IMPERIAL SEEPAGE LAKE NO.1A(2L-28)	E	302L286520126450	11-01-1945	1947-01-11	1950-01-11
IMPERIAL CANOL GOOSE ISLAND O-20X	P	300C576520126450	29-01-1945	1947-01-29	
IMPERIAL CANOL BEAR ISLAND Q-42X	P	303H466520126450	10-02-1945	1947-02-10	
IMPERIAL CANOL GOOSE ISLAND N-19X	P	300F576520126450	14-02-1945	1947-02-14	
IMPERIAL CANOL GOOSE ISLAND N-22X	P	300B576520126450	22-02-1945	1947-02-22	
IMPERIAL CANOL BEAR ISLAND P-44X	P	304H466520126450	06-03-1945	1947-03-06	
IMPERIAL CANOL GOOSE ISLAND P-22X	P	302C576520126450	05-03-1945	1947-03-05	
IMPERIAL CANOL GOOSE ISLAND #18	P	302B576520126450	09-03-1945	1947-03-09	
IMP NORMAN WELLS D-34X	P	304N376520126450	31-07-1956	1958-07-31	
IMP NORMAN WELLS F-28X	P	305A486520126450	08-09-1956	1958-09-08	
IMP NORMAN WELLS F-29X	P	306A486520126450	08-10-1956	1958-10-08	
IMP NORMAN WELLS F-33X	P	304M37652012645	20-10-1956	1958-10-20	
IMPERIAL GOOSE ISLAND N-17X	P	302E576520126450	10-07-1968	1970-07-10	

D : Delineation

E : Exploration

P : Development

S : Service

O : Other

NORTHWEST TERRITORIES MAINLAND - NORMAN WELLS

Well Name	Class	UWI	Termination Date	Date Information Becomes Public	
				2 yrs. / 90 days	5 yrs
IMPERIAL GOOSE ISLAND M-15X	P	302L576520126451	28-07-1968	1970-07-28	
IMPERIAL CANOL GOOSE ISLAND R-05X	P	300E676520126450	24-08-1968	1970-08-24	
ESSO NORMAN WELLS T-09X	P	302D676520126450	07-09-1987	1973-09-04	
ESSO NORMAN WELLS E-26X	P	303B486520126450	12-12-1978	1980-12-12	
ESSO MACKENZIE RIVER NO.1(C-47)	P	300C476520126450	07-02-1979	1981-02-07	
ESSO MACKENZIE RIVER NO.2(H-57)	P	300H576520126450	02-03-1979	1981-03-02	
ESSO MACKENZIE RIVER NO.3(A-47)	P	300A476520126450	31-03-1979	1981-03-31	
ESSO NORMAN WELLS G-26X	P	304B486520126450	14-05-1979	1981-05-14	
ESSO NORMAN WELLS E-43X	P	300I376520126450	05-06-1979	1981-06-05	
ESSO NORMAN WELLS E-38X	P	304P376520126450	28-06-1979	1981-06-28	
ESSO NORMAN WELLS F-35X	P	305N376520126450	19-08-1979	1981-08-19	
ESSO NORMAN WELLS J-29X	P	303D386520126450	28-08-1979	1981-08-28	
ESSO BEAR ISLAND R-34X	P	302E466520126450	25-10-1979	1981-10-25	
ESSO CANOL BEAR ISLAND M-44X	P	302K366520126450	19-11-1979	1981-11-19	
ESSO NORMAN WELLS F-25X	P	305B486520126450	21-03-1980	1982-03-21	
ESSO MACKENZIE RIVER NO.4(E-27)	P	300E276520126450	28-02-1980	1982-02-28	
ESSO NORMAN WELLS B-39X	P	305P376520126450	16-04-1980	1982-04-16	
ESSO NORMAN WELLS D-41X	P	306P376520126450	06-07-1980	1982-07-06	
ESSO NORMAN WELLS G-28X	P	306B486520126450	18-07-1982	1984-07-18	
ESSO NORMAN WELLS B-35X	P	302B386520126450	13-07-1982	1984-07-13	

D : Delineation

E : Exploration

P : Development

S : Service

O : Other

NORTHWEST TERRITORIES MAINLAND - NORMAN WELLS

Well Name	Class	UWI	Termination Date	Date Information Becomes Public	
				2 yrs. / 90 days	5 yrs
ESSO NORMAN WELLS D-45X	P	303M27652012645	09-08-1982	1984-08-09	
ESSO NORMAN WELLS H-27X	P	307B486520126450	04-08-1982	1984-08-04	
ESSO NORMAN WELLS E-29X	P	307A486520126450	12-08-1982	1984-08-12	
ESSO NORMAN WELLS G-24X	P	300C486520126450	26-08-1982	1984-08-26	
ESSO NORMAN WELLS H-29X	P	308A486520126450	24-08-1982	1984-08-24	
ESSO NORMAN WELLS G-30X	P	309A486520126450	04-09-1982	1984-09-04	
ESSO NORMAN WELLS F-31X	P	305M37652012645	15-09-1982	1984-09-15	
ESSO NORMAN WELLS E-40X	P	303O376520126450	17-09-1982	1984-09-17	
ESSO NORMAN WELLS D-39X	P	305O376520126450	27-09-1982	1984-09-27	
ESSO NORMAN WELLS E-36X	P	304O376520126450	27-09-1982	1984-09-27	
ESSO NORMAN WELLS C-37X	P	306O376520126450	14-10-1982	1984-10-14	
ESSO NORMAN WELLS N-27X	P	300A576520126450	12-10-1982	1984-10-12	
ESSO NORMAN WELLS N-25X	P	302A576520126450	20-10-1982	1984-10-20	
ESSO NORMAN WELLS D-42X	P	304M27652012645	27-10-1982	1984-10-27	
ESSO NORMAN WELLS O-23X	P	303B576520126450	29-10-1982	1984-10-29	
ESSO NORMAN WELLS D-44X	P	305M27652012645	06-11-1982	1984-11-06	
ESSO NORMAN WELLS P-21X	P	303C576520126450	09-11-1982	1984-11-09	
ESSO NORMAN WELLS D-47X	P	306M27652012645	21-11-1982	1984-11-21	
ESSO NORMAN WELLS P-19X	P	302D576520126450	19-11-1982	1984-11-19	
ESSO NORMAN WELLS P-15X	P	302H676520126450	01-12-1982	1984-12-01	

D : Delineation

E : Exploration

P : Development

S : Service

O : Other

NORTHWEST TERRITORIES MAINLAND - NORMAN WELLS

Well Name	Class	UWI	Termination Date	Date Information Becomes Public	
				2 yrs. / 90 days	5 yrs
ESSO NORMAN WELLS F-23X	P	302C486520126450	04-12-1982	1984-12-04	
ESSO NORMAN WELLS P-13X	P	303H676520126450	11-12-1982	1984-12-11	
ESSO NORMAN WELLS H-23X	P	303C486520126450	16-12-1982	1984-12-16	
ESSO NORMAN WELLS P-09X	P	302F676520126450	25-12-1982	1984-12-25	
ESSO NORMAN WELLS H-25X	P	304C486520126450	25-12-1982	1984-12-25	
ESSO NORMAN WELLS N-15X	P	303E576520126450	02-01-1983	1985-01-02	
ESSO NORMAN WELLS N-11X	P	302I676520126450	04-01-1983	1985-01-04	
ESSO NORMAN WELLS L-15X	P	303L576520126450	15-01-1983	1985-01-15	
ESSO NORMAN WELLS O-10X	P	302J676520126450	12-01-1983	1985-01-12	
ESSO NORMAN WELLS K-48X	P	300J366520126450	28-01-1983	1985-01-28	
ESSO NORMAN WELLS N-21X	P	300G576520126450	23-01-1983	1985-01-23	
ESSO NORMAN WELLS N-23X	P	304B576520126450	30-01-1983	1985-01-30	
ESSO NORMAN WELLS O-36X	P	302K466520126450	13-02-1983	1985-02-13	
ESSO NORMAN WELLS M-13X	P	304L576520126450	07-02-1983	1985-02-07	
ESSO NORMAN WELLS N-31X	P	302N466520126450	16-02-1983	1985-02-16	
ESSO NORMAN WELLS P-11X	P	302G676520126450	22-02-1983	1985-02-22	
ESSO NORMAN WELLS N-29X	P	300D476520126450	21-02-1983	1985-02-21	
ESSO NORMAN WELLS Q-17X	P	302A676520126450	25-02-1983	1985-02-25	
ESSO NORMAN WELLS Q-12X	P	303G676520126450	02-03-1983	1985-03-02	
ESSO NORMAN WELLS R-15X	P	300B676520126450	03-03-1983	1985-03-03	

D : Delineation

E : Exploration

P : Development

S : Service

O : Other

NORTHWEST TERRITORIES MAINLAND - NORMAN WELLS

Well Name	Class	UWI	Termination Date	Date Information Becomes Public	
				2 yrs. / 90 days	5 yrs
ESSO NORMAN WELLS R-13X	P	302B676520126450	08-03-1983	1985-03-08	
ESSO NORMAN WELLS R-11X	P	300C676520126450	09-03-1983	1985-03-09	
ESSO NORMAN WELLS Q-17-1X	P	303A676520126450	16-03-1983	1985-03-16	
ESSO NORMAN WELLS I-20X	P	300P576520126450	21-03-1983	1985-03-21	
ESSO NORMAN WELLS N-43X	P	303E366520126450	26-03-1983	1985-03-26	
ESSO NORMAN WELLS H-31X	P	306M37652012645	31-03-1983	1985-03-31	
ESSO NORMAN WELLS N-45X	P	302E366520126450	31-03-1983	1985-03-31	
ESSO NORMAN WELLS O-45X	P	304E366520126450	09-04-1983	1985-04-09	
ESSO NORMAN WELLS C-40X	P	307P376520126450	10-04-1983	1985-04-10	
ESSO NORMAN WELLS P-37X	P	300F466520126450	16-04-1983	1985-04-16	
ESSO NORMAN WELLS C-38X	P	307O376520126450	16-04-1983	1985-04-16	
ESSO NORMAN WELLS D-28X	P	310A486520126450	21-04-1983	1985-04-21	
ESSO NORMAN WELLS B-33X	P	304C386520126450	27-04-1983	1985-04-27	
ESSO NORMAN WELLS L-45X	P	303K366520126450	20-06-1983	1985-06-20	
ESSO NORMAN WELLS K-44X	P	300N366520126450	28-06-1983	1985-06-28	
ESSO NORMAN WELLS L-43X	P	304K366520126450	04-07-1983	1985-07-04	
ESSO NORMAN WELLS I-18X	P	300O576520126450	12-07-1983	1985-07-12	
ESSO NORMAN WELLS K-46X	P	300O366520126450	12-07-1983	1985-07-12	
ESSO NORMAN WELLS J-16X	P	300N576520126450	22-07-1983	1985-07-22	
ESSO NORMAN WELLS N-35X	P	300O466520126450	21-07-1983	1985-07-21	

D : Delineation

E : Exploration

P : Development

S : Service

O : Other

NORTHWEST TERRITORIES MAINLAND - NORMAN WELLS

Well Name	Class	UWI	Termination Date	Date Information Becomes Public	
				2 yrs. / 90 days	5 yrs
ESSO NORMAN WELLS M-36X	P	302O466520126450	27-07-1983	1985-07-27	
ESSO NORMAN WELLS G-32X	P	300I476520126450	31-07-1983	1985-07-31	
ESSO NORMAN WELLS N-37X	P	303O466520126450	01-08-1983	1985-08-01	
ESSO NORMAN WELLS M-38X	P	300P466520126450	07-08-1983	1985-08-07	
ESSO NORMAN WELLS L-19X	P	300J576520126450	10-09-1983	1985-09-10	
ESSO NORMAN WELLS K-17X	P	302O576520126450	24-09-1983	1985-09-24	
ESSO NORMAN WELLS I-30X	P	300J476520126450	24-09-1983	1985-09-24	
ESSO NORMAN WELLS K-30X	P	300F476520126450	01-10-1983	1985-10-01	
ESSO NORMAN WELLS M-18X	P	300K576520126450	07-10-1983	1985-10-07	
ESSO NORMAN WELLS I-28X	P	300K476520126450	12-10-1983	1985-10-12	
ESSO NORMAN WELLS M-20X	P	302G576520126450	17-10-1983	1985-10-17	
ESSO NORMAN WELLS K-28X	P	302F476520126450	18-10-1983	1985-10-18	
ESSO NORMAN WELLS K-20X	P	302J576520126450	25-10-1983	1985-10-25	
ESSO NORMAN WELLS M-30X	P	302D476520126450	28-10-1983	1985-10-28	
ESSO NORMAN WELLS M-22X	P	303G576520126450	04-11-1983	1985-11-04	
ESSO NORMAN WELLS I-26X	P	302K476520126450	08-11-1983	1985-11-08	
ESSO NORMAN WELLS M-28X	P	303D476520126450	17-11-1983	1985-11-17	
ESSO NORMAN WELLS K-26X	P	300E476520126450	23-11-1983	1985-11-23	
ESSO NORMAN WELLS M-26X	P	303A576520126450	01-12-1983	1985-12-01	
ESSO NORMAN WELLS L-25X	P	302H576520126450	15-12-1983	1985-12-15	

D : Delineation

E : Exploration

P : Development

S : Service

O : Other

NORTHWEST TERRITORIES MAINLAND - NORMAN WELLS

Well Name	Class	UWI	Termination Date	Date Information Becomes Public	
				2 yrs. / 90 days	5 yrs
ESSO NORMAN WELLS M-24X	P	303H576520126450	18-12-1983	1985-12-18	
ESSO NORMAN WELLS L-27X	P	302E476520126450	23-12-1983	1985-12-23	
ESSO NORMAN WELLS I-22X	P	300M47652012645	01-01-1984	1986-01-01	
ESSO NORMAN WELLS J-25X	P	300L476520126450	31-12-1983	1985-12-31	
ESSO NORMAN WELLS J-27X	P	303K476520126450	13-01-1984	1986-01-13	
ESSO NORMAN WELLS I-24X	P	302M47652012645	13-01-1984	1986-01-13	
ESSO NORMAN WELLS K-22X	P	300I576520126450	19-01-1984	1986-01-19	
ESSO NORMAN WELLS L-29X	P	302C476520126450	21-01-1984	1986-01-21	
ESSO NORMAN WELLS K-24X	P	302L476520126450	28-01-1984	1986-01-28	
ESSO NORMAN WELLS J-29-1X	P	303F476520126450	29-01-1984	1986-01-29	
ESSO NORMAN WELLS H-29-1X	P	302J476520126450	15-02-1984	1986-02-15	
ESSO NORMAN WELLS J-21X	P	302P576520126450	14-02-1984	1984-04-14	1989-02-14
ESSO NORMAN WELLS J-19X	P	303O576520126450	22-02-1984	1986-02-22	
ESSO NORMAN WELLS L-31X	P	303C476520126450	28-02-1984	1986-02-28	
ESSO NORMAN WELLS L-21X	P	303J576520126450	01-03-1984	1986-03-01	
ESSO NORMAN WELLS J-23X	P	303L476520126450	08-03-1984	1986-03-08	
ESSO NORMAN WELLS S-12X	P	302C676520126450	14-03-1984	1986-03-14	
ESSO NORMAN WELLS L-23X	P	304H576520126450	16-03-1984	1986-03-16	
ESSO NORMAN WELLS G-48X	P	300D276520126450	27-03-1984	1986-03-27	
ESSO NORMAN WELLS G-40X	P	300G376520126450	01-04-1984	1986-04-01	

D : Delineation

E : Exploration

P : Development

S : Service

O : Other

NORTHWEST TERRITORIES MAINLAND - NORMAN WELLS

Well Name	Class	UWI	Termination Date	Date Information Becomes Public	
				2 yrs. / 90 days	5 yrs
ESSO NORMAN WELLS E-46X	P	302E276520126450	03-04-1984	1986-04-03	
ESSO NORMAN WELLS G-38X	P	300F376520126450	07-04-1984	1986-04-07	
ESSO NORMAN WELLS E-44X	P	300L276520126450	10-04-1984	1986-04-10	
ESSO NORMAN WELLS I-38X	P	300E376520126450	16-04-1984	1986-04-16	
ESSO NORMAN WELLS G-46X	P	300A376520126450	14-04-1984	1986-04-14	
ESSO NORMAN WELLS E-42X	P	302I376520126450	21-04-1984	1986-04-21	
ESSO NORMAN WELLS G-36X	P	300L376520126450	23-04-1984	1986-04-23	
ESSO NORMAN WELLS H-45X	P	302A376520126450	27-04-1984	1986-04-27	
ESSO NORMAN WELLS I-36X	P	302E376520126450	01-05-1984	1986-05-01	
ESSO NORMAN WELLS F-43X	P	300H376520126450	03-05-1984	1986-05-03	
ESSO NORMAN WELLS G-34X	P	302L376520126450	07-05-1984	1986-05-07	
ESSO NORMAN WELLS G-42X	P	302G376520126450	10-05-1984	1986-05-10	
ESSO NORMAN WELLS H-33X	P	302I476520126450	02-06-1984	1986-06-02	
ESSO NORMAN WELLS H-35X	P	303E376520126450	28-05-1984	1986-05-28	
ESSO NORMAN WELLS I-46X	P	300P366520126450	06-06-1984	1986-06-06	
ESSO NORMAN WELLS I-48X	P	302P366520126450	31-05-1984	1986-05-31	
ESSO NORMAN WELLS H-37X	P	304E376520126450	07-06-1984	1986-06-07	
ESSO NORMAN WELLS I-44X	P	300B376520126450	14-06-1984	1986-06-14	
ESSO NORMAN WELLS H-39X	P	302F376520126450	12-06-1984	1986-06-12	
ESSO NORMAN WELLS F-39X	P	300J376520126450	17-06-1984	1986-06-17	

D : Delineation

E : Exploration

P : Development

S : Service

O : Other

NORTHWEST TERRITORIES MAINLAND - NORMAN WELLS

Well Name	Class	UWI	Termination Date	Date Information Becomes Public	
				2 yrs. / 90 days	5 yrs
ESSO NORMAN WELLS G-44X	P	302H376520126450	21-06-1984	1986-06-21	
ESSO NORMAN WELLS F-37X	P	300K376520126450	22-06-1984	1986-06-22	
ESSO NORMAN WELLS H-41X	P	303F376520126450	26-06-1984	1986-06-26	
ESSO NORMAN WELLS H-43X	P	302B376520126450	01-07-1984	1986-07-01	
ESSO NORMAN WELLS M-15-1X	P	305L576520126450	06-07-1984	1986-07-06	
ESSO NORMAN WELLS F-41X	P	303G376520126450	06-07-1984	1986-07-06	
ESSO NORMAN WELLS H-47X	P	303A376520126450	11-07-1984	1986-07-11	
ESSO NORMAN WELLS K-14X	P	302N576520126450	18-07-1984	1986-07-18	
ESSO NORMAN WELLS H-49X	P	300M26652012645	17-07-1984	1986-07-17	
ESSO NORMAN WELLS F-45X	P	303H376520126450	22-07-1984	1986-07-22	
ESSO NORMAN WELLS L-13X	P	300M57652012645	24-07-1984	1986-07-24	
ESSO NORMAN WELLS F-47X	P	303E276520126450	26-07-1984	1986-07-26	
ESSO NORMAN WELLS M-12X	P	303I676520126450	29-07-1984	1986-07-29	
ESSO NORMAN WELLS M-10X	P	300P676520126450	03-08-1984	1986-08-03	
ESSO NORMAN WELLS N-09X	P	303J676520126450	09-08-1984	1986-08-09	
ESSO NORMAN WELLS Q-08X	P	303F676520126450	22-08-1984	1986-08-22	
ESSO NORMAN WELLS S-10X	P	303C676520126450	01-09-1984	1986-09-01	
ESSO NORMAN WELLS S-14X	P	300O666520126450	06-09-1984	1986-09-06	
ESSO NORMAN WELLS Q-04X	P	300I776520126450	19-09-1984	1986-09-19	
ESSO NORMAN WELLS J-35X	P	300H476520126450	05-10-1984	1986-10-05	

D : Delineation

E : Exploration

P : Development

S : Service

O : Other

NORTHWEST TERRITORIES MAINLAND - NORMAN WELLS

Well Name	Class	UWI	Termination Date	Date Information Becomes Public	
				2 yrs. / 90 days	5 yrs
ESSO NORMAN WELLS K-36X	P	302A476520126450	11-10-1984	1986-10-11	
ESSO NORMAN WELLS I-34X	P	302H476520126450	19-10-1984	1986-10-19	
ESSO NORMAN WELLS L-37X	P	302P466520126450	26-10-1984	1986-10-26	
ESSO NORMAN WELLS J-33X	P	300G476520126450	01-11-1984	1986-11-01	
ESSO NORMAN WELLS K-34X	P	300B476520126450	05-11-1984	1986-11-05	
ESSO NORMAN WELLS L-35X	P	302B476520126450	12-11-1984	1986-11-12	
ESSO NORMAN WELLS I-32X	P	303H476520126450	22-11-1984	1986-11-22	
ESSO NORMAN WELLS M-34X	P	304O466520126450	28-11-1984	1986-11-28	
ESSO NORMAN WELLS J-31X	P	302G476520126450	05-12-1984	1986-12-05	
ESSO NORMAN WELLS L-33X	P	303B476520126450	12-12-1984	1986-12-12	
ESSO NORMAN WELLS K-32X	P	304B476520126450	19-12-1984	1986-12-19	
ESSO NORMAN WELLS M-32X	P	304C476520126450	28-12-1984	1986-12-28	
ESSO NORMAN WELLS O-18X	P	304E576520126450	16-01-1985	1987-01-16	
ESSO NORMAN WELLS O-14X	P	304H676520126450	25-01-1985	1987-01-25	
ESSO NORMAN WELLS I-50X	P	302M26652012645	26-02-1985	1987-02-26	
ESSO NORMAN WELLS Q-14X	P	303B676520126450	09-03-1985	1987-03-09	
ESSO NORMAN WELLS Q-41X	P	300B466520126450	25-03-1985	1987-03-25	
ESSO NORMAN WELLS J-43X	P	302N366520126450	14-04-1985	1987-04-14	
ESSO NORMAN WELLS K-42X	P	303N366520126450	21-04-1985	1987-04-21	
ESSO NORMAN WELLS J-41X	P	300C376520126450	27-04-1985	1987-04-27	

D : Delineation

E : Exploration

P : Development

S : Service

O : Other

NORTHWEST TERRITORIES MAINLAND - NORMAN WELLS

Well Name	Class	UWI	Termination Date	Date Information Becomes Public	
				2 yrs. / 90 days	5 yrs
ESSO NORMAN WELLS L-41X	P	300M36652012645	04-05-1985	1987-05-04	
ESSO NORMAN WELLS I-42X	P	302C376520126450	10-05-1985	1987-05-10	
ESSO NORMAN WELLS I-40X	P	303C376520126450	03-06-1985	1987-06-03	
ESSO NORMAN WELLS K-40X	P	302M36652012645	29-05-1985	1987-05-29	
ESSO NORMAN WELLS M-40X	P	304I466520126450	10-06-1985	1987-06-10	
ESSO NORMAN WELLS J-39X	P	300D376520126450	16-06-1985	1987-06-16	
ESSO NORMAN WELLS J-37X	P	302D376520126450	24-06-1985	1987-06-24	
ESSO NORMAN WELLS L-39X	P	303P466520126450	29-06-1985	1987-06-29	
ESSO NORMAN WELLS K-38X	P	303D376520126450	03-07-1985	1987-07-03	
ESSO NORMAN WELLS P-45X	P	300D366520126450	15-07-1985	1987-07-15	
ESSO NORMAN WELLS M-48X	P	300G366520126450	24-07-1985	1987-07-24	
ESSO NORMAN WELLS Q-43X	P	300A466520126450	02-08-1985	1987-08-02	
ESSO NORMAN WELLS R-09X	P	304F676520126450	13-08-1985	1987-08-13	
ESSO NORMAN WELLS S-08X	P	300D676520126450	21-08-1985	1987-08-21	
ESSO NORMAN WELLS Q-06X	P	302L676520126450	31-08-1985	1987-08-31	
ESSO NORMAN WELLS S-17X	P	300P666520126450	14-09-1985	1987-09-14	
ESSO NORMAN WELLS R-19X	P	302P666520126450	20-09-1985	1987-09-20	
ESSO NORMAN WELLS S-20X	P	303P666520126450	26-09-1985	1987-09-26	
ESSO NORMAN WELLS Q-20X	P	303D576520126450	01-10-1985	1987-10-01	
ESSO NORMAN WELLS S-22X	P	300L566520126450	08-10-1985	1987-10-08	

D : Delineation

E : Exploration

P : Development

S : Service

O : Other

NORTHWEST TERRITORIES MAINLAND - NORMAN WELLS

Well Name	Class	UWI	Termination Date	Date Information Becomes Public	
				2 yrs. / 90 days	5 yrs
ESSO NORMAN WELLS R-21X	P	300M56652012645	12-10-1985	1987-10-12	
ESSO NORMAN WELLS S-24X	P	300K566520126450	19-10-1985	1987-10-19	
ESSO NORMAN WELLS Q-22X	P	300N566520126450	27-10-1985	1987-10-27	
ESSO NORMAN WELLS R-23X	P	302N566520126450	02-11-1985	1987-11-02	
ESSO NORMAN WELLS Q-24X	P	303N566520126450	11-11-1985	1987-11-11	
ESSO NORMAN WELLS R-25X	P	302K566520126450	25-11-1985	1987-11-25	
ESSO NORMAN WELLS Q-26X	P	300O566520126450	08-12-1985	1987-12-08	
ESSO NORMAN WELLS P-25X	P	302O566520126450	13-12-1985	1987-12-13	
ESSO NORMAN WELLS Q-28X	P	300J566520126450	19-12-1985	1987-12-19	
ESSO NORMAN WELLS O-24X	P	305B576520126450	26-12-1985	1987-12-26	
ESSO NORMAN WELLS O-26X	P	304A576520126450	01-01-1986	1988-01-01	
ESSO NORMAN WELLS P-27X	P	300P566520126450	06-01-1986	1988-01-06	
ESSO NORMAN WELLS Q-30X	P	300I566520126450	14-01-1986	1988-01-14	
ESSO NORMAN WELLS P-29X	P	302P566520126450	24-01-1986	1988-01-24	
ESSO NORMAN WELLS O-28X	P	303P566520126450	01-02-1986	1988-02-01	
ESSO NORMAN WELLS P-31X	P	300L466520126450	20-03-1986	1988-03-20	
ESSO NORMAN WELLS O-32X	P	302M46652012645	04-03-1986	1988-03-04	
ESSO NORMAN WELLS O-30X	P	303M46652012645	13-03-1986	1988-03-13	
ESSO NORMAN WELLS Q-38X	P	302F466520126450	03-10-1986	1988-10-03	
ESSO NORMAN WELLS Q-43-1X	P	302A466520126450	15-10-1986	1988-10-15	

D : Delineation

E : Exploration

P : Development

S : Service

O : Other

NORTHWEST TERRITORIES MAINLAND - NORMAN WELLS

Well Name	Class	UWI	Termination Date	Date Information Becomes Public	
				2 yrs. / 90 days	5 yrs
ESSO NORMAN WELLS P-33X	P	302L466520126450	27-10-1986	1988-10-27	
ESSO NORMAN WELLS O-34X	P	303K466520126450	03-11-1986	1988-11-03	
ESSO NORMAN WELLS N-33X	P	303N466520126450	12-11-1986	1988-11-12	
ESSO NORMAN WELLS K-50X	P	300L266520126450	24-12-1986	1988-12-24	
ESSO NORMAN WELLS L-47X	P	302J366520126450	05-01-1987	1989-01-05	
ESSO NORMAN WELLS J-45X	P	302O366520126450	15-01-1987	1989-01-15	
ESSO NORMAN WELLS J-47X	P	303O366520126450	21-01-1987	1989-01-21	
ESSO NORMAN WELLS R-07X	P	302E676520126450	31-01-1987	1989-01-31	
ESSO NORMAN WELLS T-13X	P	300N666520126450	10-02-1987	1989-02-10	
ESSO NORMAN WELLS T-11X	P	300M66652012645	18-02-1987	1989-02-18	
ESSO NORMAN WELLS T-15X	P	302O666520126450	27-02-1987	1989-02-27	
ESSO NORMAN WELLS T-19X	P	300I666520126450	06-03-1987	1989-03-06	
ESSO NORMAN WELLS Q-36X	P	303F466520126450	15-03-1987	1989-03-15	
ESSO NORMAN WELLS Q-34X	P	303E466520126450	20-03-1987	1989-03-20	
ESSO NORMAN WELLS Q-32X	P	303L466520126450	25-03-1987	1989-03-25	
ESSO NORMAN WELLS E-32-1X	P	307M37652012645	05-04-1987	1987-06-04	1992-04-05
ESSO NORMAN WELLS H-21X	P	303M47652012645	13-04-1987	1989-04-13	
ESSO NORMAN WELLS G-22X	P	302D486520126450	19-04-1987	1989-04-19	
ESSO NORMAN WELLS C-34-1X	P	305C386520126450	25-04-1987	1989-04-25	
ESSO NORMAN WELLS F-50X	P	302D276520126450	04-06-1987	1989-06-04	

D : Delineation

E : Exploration

P : Development

S : Service

O : Other

NORTHWEST TERRITORIES MAINLAND - NORMAN WELLS

Well Name	Class	UWI	Termination Date	Date Information Becomes Public	
				2 yrs. / 90 days	5 yrs
ESSO NORMAN WELLS C-31X	P	304D386520126450	12-06-1987	1989-06-12	
ESSO NORMAN WELLS R-39X	P	300C466520126450	11-07-1987	1989-07-11	
ESSO NORMAN WELLS R-42X	P	302B466520126450	23-07-1987	1989-07-23	
ESSO NORMAN WELLS P-46X	P	302D366520126450	04-08-1987	1989-08-04	
ESSO NORMAN WELLS T-23X	P	302L566520126450	04-10-1987	1989-10-04	
ESSO NORMAN WELLS T-25X	P	302F566520126450	11-10-1987	1989-10-11	
ESSO NORMAN WELLS L-11X	P	302P676520126450	20-10-1987	1989-10-20	
ESSO NORMAN WELLS K-12X	P	302M57652012645	30-10-1987	1989-10-30	
ESSO NORMAN WELLS M-08X	P	300O676520126450	06-11-1987	1989-11-06	
ESSO NORMAN WELLS T-07X	P	302A776520126450	17-11-1987	1989-11-17	
ESSO NORMAN WELLS S-05X	P	303A776520126450	28-11-1987	1989-11-28	
ESSO NORMAN WELLS T-08X	P	304A776520126450	08-12-1987	1989-12-08	
ESSO NORMAN WELLS T-16X	P	300J666520126450	18-12-1987	1989-12-18	
ESSO NORMAN WELLS T-14X	P	303N666520126450	24-01-1988	1990-01-24	
ESSO NORMAN WELLS O-08X	P	303K676520126450	03-02-1988	1988-04-03	1993-02-03
ESSO NORMAN WELLS R-31X	P	300H566520126450	19-02-1988	1990-02-19	
ESSO NORMAN WELLS R-29X	P	303J566520126450	25-02-1988	1990-02-25	
ESSO NORMAN WELLS S-30X	P	300G566520126450	06-03-1988	1990-03-06	
ESSO NORMAN WELLS S-28X	P	302G566520126450	06-03-1988	1990-03-06	
ESSO NORMAN WELLS T-27X	P	303F566520126450	13-03-1988	1990-03-13	

D : Delineation

E : Exploration

P : Development

S : Service

O : Other

NORTHWEST TERRITORIES MAINLAND - NORMAN WELLS

Well Name	Class	UWI	Termination Date	Date Information Becomes Public	
				2 yrs. / 90 days	5 yrs
ESSO NORMAN WELLS T-31X	P	303G566520126450	18-03-1988	1990-03-18	
ESSO NORMAN WELLS T-29X	P	304G566520126450	25-03-1988	1990-03-25	
ESSO NORMAN WELLS S-32X	P	302H566520126450	28-03-1988	1990-03-28	
ESSO NORMAN WELLS S-34X	P	304E466520126450	01-04-1988	1990-04-01	
ESSO NORMAN WELLS T-10X	P	302M66652012645	01-09-1987	1987-10-31	1992-09-01
ESSO NORMAN WELLS T-12X	P	302N676520126450	22-08-1987	1987-10-21	1992-08-22
ESSO NORMAN WELLS T-21X	P	302I666520126450	14-08-1987	1987-10-13	1992-08-14
ESSO NORMAN WELLS R-27X	P	302J566520126450	21-09-1987	1987-11-20	1992-09-21
ESSO NORMAN WELLS S-26X	P	303K566520126450	28-09-1987	1987-11-27	1992-09-28
ESSO NORMAN WELLS S-06X	P	300A776520126450	13-09-1987	1987-11-12	1992-09-13
IMP NORMAN WELLS C-52X	P	300L176520126450	05-09-1995	1995-11-04	2000-09-05
IMP NORMAN WELLS D-52X	P	300E176520126450	30-11-1995	1996-01-29	2000-11-30
IMP NORMAN WELLS A-43X	P	300E286520126450	21-12-1995	1996-02-19	2000-12-21
IMP NORMAN WELLS F-52X	P	300D176520126450	19-02-1996	1996-04-19	2001-02-19
IMP NORMAN WELLS H-52X	P	300P266520126450	01-04-1996	1996-05-31	2001-04-01
IMP NORMAN WELLS P-48X	P	300D266520126450	11-05-1996	1996-07-10	2001-05-11
IMP NORMAN WELLS M-50X	P	300F266520126450	09-07-1996	1996-09-07	2001-07-09
IMP NORMAN WELLS L-52X	P	300J266520126450	15-08-1996	1996-10-14	2001-08-15
IMP NORMAN WELLS J-52X	P	302P266520126450	13-09-1996	1996-11-12	2001-09-13
IMP NORMAN WELLS P-32X	P	304M46652012645	07-07-1997	1997-09-05	2002-07-07

D : Delineation

E : Exploration

P : Development

S : Service

O : Other

NORTHWEST TERRITORIES MAINLAND - NORMAN WELLS

Well Name	Class	UWI	Termination Date	Date Information Becomes Public	
				2 yrs. / 90 days	5 yrs
IMP NORMAN WELLS M-42X	P	303L366520126450	16-08-1997	1997-10-15	2002-08-16
IMP NORMAN WELLS M-39X	P	304P466520126450	29-08-1997	1997-10-28	2002-08-29
IMP NORMAN WELLS N-40X	P	305I466520126450	05-09-1997	1997-11-04	2002-09-05
IMP NORMAN WELLS O-40X	P	302J466520126450	13-09-1997	1997-11-12	2002-09-13
IMP NORMAN WELLS Q-37X	P	304F466520126450	21-09-1997	1997-11-20	2002-09-21
IMP NORMAN WELLS O-38X	P	303J466520126450	29-09-1997	1997-11-28	2002-09-29
IMP NORMAN WELLS P-39X	P	302G466520126450	30-06-1998	1998-08-29	2003-06-30
IMP NORMAN WELLS O-33X	P	304N466520126450	10-07-1998	1998-09-08	2003-07-10
IMP NORMAN WELLS N-38X	P	304J466520126450	20-07-1998	1998-09-18	2003-07-20
IMP NORMAN WELLS E-39X	P	302J376520126450	18-07-1999	1999-09-16	2004-07-18
IMP NORMAN WELLS G-35X	P	303L376520126450	06-08-1999	1999-10-05	2004-08-06
IMP NORMAN WELLS J-36X	P	303A476520126450	04-07-2000	2000-09-02	2005-07-04
IMP NORMAN WELLS K-37X	P	304A476520126450	13-07-2000	2000-09-11	2005-07-13
IMP NORMAN WELLS L-36X	P	305P466520126450	20-07-2000	2000-09-18	2005-07-20
IMP NORMAN WELLS I-35X	P	304H476520126450	30-07-2000	2000-09-28	2005-07-30
IMP NORMAN WELLS M-37X	P	306P466520126450	10-08-2000	2000-10-09	2005-08-10
IMP NORMAN WELLS L-34X	P	305B476520126450	18-08-2000	2000-10-17	2005-08-18
IMP NORMAN WELLS K-33X	P	306B476520126450	25-08-2000	2000-10-24	2005-08-25
IMP NORMAN WELLS M-31X	P	305C476520126450	02-09-2000	2000-11-01	2005-09-02
IMP NORMAN WELLS O-16X	P	305E576520126450	19-07-2001	2001-09-18	2006-07-19

D : Delineation

E : Exploration

P : Development

S : Service

O : Other

NORTHWEST TERRITORIES MAINLAND - NORMAN WELLS

Well Name	Class	UWI	Termination Date	Date Information Becomes Public	
				2 yrs. / 90 days	5 yrs
IMP NORMAN WELLS O-19X	P	304D576520126450	27-07-2001	2001-09-25	2006-07-27
IMP NORMAN WELLS M-19X	P	302K576520126450	04-08-2001	2001-10-03	2006-08-04
IMP NORMAN WELLS N-18X	P	302F576520126450	11-08-2001	2001-10-10	2006-08-11

D : Delineation

E : Exploration

P : Development

S : Service

O : Other

NORTHWEST TERRITORIES - MACKENZIE DELTA - ONSHORE

Well Name	Class	UWI	Termination Date	Date Information Becomes Public	
				2 yrs. / 90 days	5 yrs
TEXCAN C & E NICHOLSON G-56	E	300G567000128450	19-09-1962	1964-09-19	1967-09-19
TEXCAN C & E NICHOLSON N-45	E	300N457000128450	07-11-1962	1964-11-07	1967-11-07
B.A. SHELL IOE REINDEER D-27	E	300D276910134300	05-01-1966	1967-09-01	1971-01-05
IOE BA SHELL TUNUNUK K-10	E	300K106900134450	29-06-1969	1971-06-29	1974-06-29
CPOG CROSSLEY LK S K-60	E	300K606830129150	09-03-1969	1971-03-09	1974-03-09
IOE TUK F-18	E	300F186920133000	27-04-1969	1971-04-27	1974-04-27
CPOG KUGALUK N-02	E	300N026840131300	18-12-1969	1971-12-18	1974-12-18
IOE ESKIMO J-07	E	300J076920132300	31-05-1969	1971-08-02	1974-05-31
AMOCO ULSTER-SCURRY INUVIK D-54	E	300D546830133300	12-09-1969	1971-09-12	1974-09-12
IOE ELLICE O-14	E	300O146910135450	17-02-1970	1972-02-17	1975-02-17
ESSO ATKINSON H-25	E	300H256950131450	26-02-1970	1972-02-26	1975-02-26
IOE NUVORAK O-09	E	300O097000130300	14-04-1970	1972-04-14	1975-04-14
IOE NATAGNAK K-23	E	300K236950131300	13-04-1970	1972-04-13	1975-04-13
GULF SHOLOKPAOQAK P-60	E	300P606840133300	23-04-1970	1972-04-23	1975-04-23
IOE NATAGNAK H-50	E	300H506950131300	01-06-1970	1972-06-01	1975-06-01
IOE ATKINSON M-33	E	300M33695013145	03-06-1970	1972-06-03	1975-06-03
GULF ONIGAT C-38	E	300C386850133300	25-06-1970	1972-06-25	1975-06-25
SHELL AKLAVIK A-37	E	300A376820135000	13-10-1970	1972-10-13	1975-10-13
SHELL BEAVER HOUSE CREEK H-13	E	300H136830135301	27-03-1971	1973-03-27	1976-03-27
IOE TUKTU O-19	E	300O196920132450	06-02-1971	1973-02-06	1976-02-06

D : Delineation

E : Exploration

P : Development

S : Service

O : Other

NORTHWEST TERRITORIES - MACKENZIE DELTA - ONSHORE

Well Name	Class	UWI	Termination Date	Date Information Becomes Public	
				2 yrs. / 90 days	5 yrs
IOE MAGAK A-32	E	300A326940132000	22-01-1971	1973-01-22	1976-01-22
GULF MOBIL ATIGI G-04	E	300G046900133450	27-04-1971	1973-04-27	1976-04-27
IOE KANGUK I-24	E	300I247000131000	07-03-1971	1973-03-07	1976-03-07
ESSO TAGLU G-33	E	300G336930134451	18-08-1971	1973-08-18	1976-08-18
ESSO MAYOGIAK J-17	E	300J176930132451	06-08-1971	1973-08-06	1976-08-06
GULF MOBIL IKHIL A-01	E	300A016850134000	27-06-1971	1973-06-27	1976-06-27
IMP IOE PIKIOLIK E-54	E	300E546930132300	15-02-1972	1974-02-15	1977-02-15
ESSO TAGLU WEST P-03	D	300P036930135001	29-03-1972	1973-08-18	1977-03-29
IMP IOE KIMIK D-29	E	300D296940132150	16-02-1972	1974-02-16	1977-02-16
GULF MOBIL PARSONS F-09	E	300F096900133301	19-04-1972	1974-04-19	1977-04-19
IMP IOE PIKIOLIK M-26	E	300M26693013230	07-02-1972	1974-02-07	1977-02-07
ESSO MALLIK L-38	E	300L386930134301	05-04-1972	1974-04-05	1977-04-05
GULF MOBIL KILAGMIOTAK F-48	E	300F486930134000	12-10-1972	1974-10-12	1977-10-12
IOE TAGLU D-55	E	300D556930134450	21-08-1972	1974-08-21	1977-08-21
ESSO IVIK J-26	E	300J266940134151	30-09-1972	1974-09-30	1977-09-30
ESSO MALLIK A-06	E	300A066930134300	08-10-1972	1974-10-08	1977-10-08
IOE TAGLU C-42	D	300C426930134451	18-11-1972	1973-08-18	1977-11-18
IMP ATERTAK E-41	E	300E416940132301	13-07-1972	1974-07-13	1977-07-13
GULF MOBIL SIKU C-55	E	300C556910133300	08-11-1972	1974-11-08	1977-11-08
SHELL UNIPKAT I-22	E	300I226920135151	06-03-1973	1975-03-06	1978-03-06

D : Delineation

E : Exploration

P : Development

S : Service

O : Other

NORTHWEST TERRITORIES - MACKENZIE DELTA - ONSHORE

Well Name	Class	UWI	Termination Date	Date Information Becomes Public	
				2 yrs. / 90 days	5 yrs
GULF IMP SHELL TITALIK K-26	E	300K266910135000	20-02-1973	1975-02-20	1978-02-20
SHELL NIGLINTGAK H-30	E	300H306920135151	07-04-1973	1975-04-07	1978-04-07
GULF MOBIL YA-YA P-53	E	300P536920134301	20-03-1973	1975-03-20	1978-03-20
ESSO CIGOL AKKU F-14	E	300F146930132150	01-01-1973	1975-01-01	1978-01-01
IMP NUKTAK C-22	E	300C226950134450	08-03-1973	1975-03-08	1978-03-08
IMP UMIAK J-37	E	300J376930134150	01-03-1973	1975-03-01	1978-03-01
IMP IVIK C-52	E	300C526940134150	13-02-1973	1975-02-13	1978-02-13
IMP MALLIK P-59	D	300P596930134300	02-03-1973	1974-04-05	1978-03-02
UNION AKLAVIK F-17	E	300F176810135000	08-02-1973	1975-02-08	1978-02-08
IMP IVIK N-17	D	300N176940134150	04-03-1973	1973-09-30	1978-03-04
IMP CIGOL KANGUK F-42	E	300F427000131000	15-02-1973	1975-02-15	1978-02-15
CHEVRON SOBC UPLUK C-21	E	300C216930135150	19-05-1973	1975-05-19	1978-05-19
GULF MOBIL PARSONS N-10	D	300N106900133301	29-05-1973	1974-04-19	1978-05-29
IMP CIGOL NATAGNAK K-53	E	300K536950131300	29-03-1973	1975-03-29	1978-03-29
GULF IMP SHELL REINDEER C-36	E	300C366910134301	05-06-1973	1975-06-05	1978-06-05
UNION AKLAVIK F-38	E	300F386810135000	11-06-1973	1975-06-11	1978-06-11
IOE TAGLU D-43	D	300D436930134451	11-09-1973	1973-12-10	1978-09-11
ELF ET AL IMPERIAL AMAGUK H-16	E	300H166940131000	01-05-1973	1975-05-01	1978-05-01
SHELL KUGPIK O-13	E	300O136900135151	30-09-1973	1975-09-30	1978-09-30
IMP IVIK K-54	E	300K546940134150	08-06-1973	1975-06-08	1978-06-08

D : Delineation

E : Exploration

P : Development

S : Service

O : Other

NORTHWEST TERRITORIES - MACKENZIE DELTA - ONSHORE

Well Name	Class	UWI	Termination Date	Date Information Becomes Public	
				2 yrs. / 90 days	5 yrs
IMP LANGLEY E-29	E	300E296920135300	19-07-1973	1975-07-19	1978-07-19
GULF MOBIL IKHIL I-37	E	300I376850134000	03-12-1973	1975-12-03	1978-12-03
IMP WAGNARK G-12	E	300G126920133150	05-08-1973	1975-08-05	1978-08-05
SHELL KUMAK C-58	E	300C586920135000	19-10-1973	1975-10-19	1978-10-19
ELF ET AL KILIGVAK I-29	E	300I296930131150	08-08-1973	1975-08-08	1978-08-08
SHELL UNAK B-11	E	300B116850135150	17-03-1974	1976-03-17	1979-03-17
SHELL KUMAK J-06	D	300J066920135000	16-05-1974	1975-10-19	1979-05-16
GULF MOBIL TOAPOLOK O-54	E	300O546920134450	01-04-1974	1976-04-01	1979-04-01
IMP CIGOL ATKINSON A-55	D	300A556950131450	23-01-1974	1974-04-23	1979-01-23
GULF IMP SHELL REINDEER A-41	D	300A416910134300	07-02-1974	1974-05-08	1979-02-07
GULF MOBIL PARSONS P-53	E	300P536900133300	09-04-1974	1976-04-09	1979-04-09
IMP NUNA A-32	E	300A326910133150	18-03-1974	1976-03-18	1979-03-18
GULF MOBIL ATIGI O-48	E	300O486900133451	28-02-1974	1976-02-29	1979-02-28
UNION WOLVERINE H-34	E	300H346830130300	02-04-1974	1976-04-02	1979-04-02
IMP CIGOL RUSSELL H-23	E	300H237010130000	01-04-1974	1976-04-01	1979-04-01
GULF MOBIL YA-YA A-28	D	300A286920134301	06-07-1974	1975-03-20	1979-07-06
GULF MOBIL PARSONS O-27	D	300O276900133301	30-08-1974	1974-11-28	1979-08-30
IMP MAYOGIAK L-39	D	300L396930132450	30-08-1974	1974-11-28	1979-08-30
IMP CIGOL AMAROK N-44	E	300N447000130450	26-05-1974	1976-05-26	1979-05-26
SHELL NAPOIAK F-31	E	300F316830134450	17-05-1974	1976-05-17	1979-05-17

D : Delineation

E : Exploration

P : Development

S : Service

O : Other

NORTHWEST TERRITORIES - MACKENZIE DELTA - ONSHORE

Well Name	Class	UWI	Termination Date	Date Information Becomes Public	
				2 yrs. / 90 days	5 yrs
GULF MOBIL TOAPOLOK H-24	D	300H246920134450	15-06-1974	1976-04-01	1979-06-15
SHELL NIGLINTGAK M-19	D	300M19692013515	20-01-1975	1975-04-20	1980-01-20
SHELL KIPNIK O-20	E	300O206850134450	21-11-1974	1976-11-21	1979-11-21
GULF MOBIL YA-YA M-33	D	300M33692013430	13-02-1975	1975-02-13	1980-02-13
GULF MOBIL YA-YA I-17	D	300I176920134300	11-01-1975	1975-04-11	1980-01-11
GULF-MOBIL KAMIK D-58	D	300D586900133150	14-03-1975	1975-06-14	1980-03-14
GULF MOBIL KIKORALOK N-46	E	300N466910134450	25-01-1975	1977-01-25	1980-01-25
DOME IMP IMNAK J-29	E	300J296910133000	12-03-1975	1977-03-12	1980-03-12
IMP CIGOL KAPIK J-39	E	300J397000130000	30-01-1975	1977-01-30	1980-01-30
SHELL KUGPIK L-24	D	300L246900135150	11-04-1975	1975-09-30	1980-04-11
CHEVRON SOBC UPLUK M-38	E	300M38693013515	04-03-1975	1977-03-04	1980-03-04
IMP DOME LOUTH K-45	E	300K457000131150	12-03-1975	1977-03-12	1980-03-12
GULF-MOBIL OGEOQEQJ J-06	E	300J066850133450	13-03-1975	1977-03-13	1980-03-13
GULF MOBIL DOME RED FOX P-21	E	300P216920133300	03-06-1975	1977-06-03	1980-06-03
SHELL KUMAK K-16	D	300K166920135001	13-07-1975	1975-10-19	1980-07-13
GULF MOBIL KILAGMIOTAK M-16	E	300M16693013400	01-04-1975	1977-04-01	1980-04-01
GULF-MOBIL KAMIK L-60	E	300L606900133150	11-06-1975	1977-06-04	1980-06-04
GULF MOBIL PARSONS A-44	D	300A446900133301	29-07-1975	1975-10-27	1980-07-29
SHELL GULF IMP TITALIK O-15	D	300O156910135001	16-08-1975	1975-11-14	1980-08-16
SUN SOBC BVX ET AL GARRY P-04	E	300P046930135301	05-01-1976	1978-01-05	1981-01-05

D : Delineation

E : Exploration

P : Development

S : Service

O : Other

NORTHWEST TERRITORIES - MACKENZIE DELTA - ONSHORE

Well Name	Class	UWI	Termination Date	Date Information Becomes Public	
				2 yrs. / 90 days	5 yrs
SHELL NIGLINTGAK B-19	D	300B196920135151	22-02-1976	1976-05-22	1981-02-22
SOBC CAN SUP ET AL NORTH ELLICE J-23	E	300J236920135451	15-03-1976	1978-03-15	1981-03-15
GULF MOBIL PARSONS L-43	D	300L436900133301	04-03-1976	1976-06-02	1981-03-04
GULF MOBIL PARSONS N-17	D	300N176900133301	13-04-1976	1976-07-12	1981-04-13
GULF-MOBIL KAMIK D-48	D	300D486900133151	04-04-1976	1977-06-04	1981-04-04
GULF MOBIL SIKU C-11	D	300C116910133301	22-03-1976	1976-06-20	1981-03-22
SHELL ULU A-35	E	300A356850135452	22-09-1976	1978-09-22	1981-09-22
GULF IMP SHELL TUNUNUK F-30	E	300F306900134300	06-07-1976	1978-07-05	1981-07-06
IMP DELTA 5 WAGNARK C-23	E	300C236920133150	05-10-1976	1978-10-05	1981-10-05
GULF MOBIL SIKU A-12	D	300A126910133301	26-07-1976	1976-10-24	1981-07-26
GULF MOBIL PARSONS D-20	D	300D206900133301	22-11-1976	1977-02-20	1981-11-22
SHELL TULLUGAK K-31	E	300K316900135000	05-01-1977	1979-01-05	1982-01-05
IOE TAGLU H-54	D	300H546930134452	11-01-1977	1977-07-04	1982-04-05
GULF-MOBIL KAMIK F-38	E	300F386900133150	13-03-1977	1979-03-13	1982-03-13
IMP DELTA 5 KURK M-39	E	300M39691013515	09-03-1977	1979-03-09	1982-03-09
GULF MOBIL PARSONS L-37	D	300L376900133301	02-04-1977	1977-07-01	1982-04-02
GULF MOBIL PARSONS P-41	E	300P416900133301	05-04-1977	1979-04-05	1982-04-05
CCL UPLUK A-42	E	300A426930135150	02-04-1977	1979-04-02	1982-04-02
SHELL KUMAK E-58	D	300E586920135001	08-06-1977	1979-09-06	1982-06-08
IMP. IOE UMIAK N-10	E	300N106930134150	02-10-1977	1979-10-02	1982-10-02

D : Delineation

E : Exploration

P : Development

S : Service

O : Other

NORTHWEST TERRITORIES - MACKENZIE DELTA - ONSHORE

Well Name	Class	UWI	Termination Date	Date Information Becomes Public	
				2 yrs. / 90 days	5 yrs
GULF MOBIL SIKU E-21	D	300E216910133301	21-06-1977	1977-09-19	1982-06-21
GULF MOBIL OGRUKNANG M-31	E	300M31690013415	01-08-1977	1979-08-01	1982-08-01
CHEVRON CANADA PEX ET AL FISH RIVER B-60	E	300B606840136000	31-10-1977	1979-10-31	1982-10-31
IMP MALLIK J-37	E	300J376930134300	11-04-1978	1980-04-11	1983-04-11
SUN CCL BVX ET AL GARRY G-07	D	300G076930135301	13-05-1978	1978-08-11	1983-05-13
ESSO PEX NAPARTOK M-01	E	300M01684013430	16-03-1979	1981-03-16	1984-03-16
ESSO MAYOGIAK M-16	P	300M16693013245	10-04-1980	1982-04-10	1985-04-10
ESSO PEX HOME ET AL NATAGNAK O-59	E	300O596950131300	28-01-1983	1985-01-28	1988-01-28
ESSO PEX HOME ET AL PIKIOLIK G-21	E	300G216930132300	24-03-1983	1985-03-24	1988-03-24
ESSO PCI HOME ET AL TUK L-09	E	300L096920133000	06-03-1984	1986-03-06	1989-03-06
ESSO PCI HOME ET AL NUNA A-10	E	300A106910133150	04-02-1984	1986-02-04	1989-02-04
ESSO HOME PCI ET AL TUK J-29	E	300J296920133000	20-04-1985	1987-04-20	1990-04-20
GULF ET AL ONIGAT D-52	E	300D526850133300	12-02-1985	1987-02-12	1990-02-12
GULF ET AL SHAKGATLATACHIG D-50	E	300D506840133450	22-03-1985	1987-03-22	1990-03-22
ESSO PCI HOME ET AL ITKRILEK B-52	E	300B526940131450	04-04-1985	1987-04-04	1990-04-04
CHEVRON TRILLIUM UPLUK L-42	E	300L426930135150	20-07-1985	1987-07-20	1990-07-20
ESSO HOME ET AL TAGLU WEST H-06	E	300H066930135000	05-09-1985	1987-09-05	1990-09-05
ESSO PCI HOME ET AL TUK H-30	D	300H306920133001	06-05-1985	1987-04-20	1990-05-06
ESSO PCI HOME ET AL TUKTUK A-12	D	300A126930133000	12-02-1986	1988-02-12	1991-02-12
ESSO PCI HOME ET AL TUK G-39	D	300G396920133001	06-01-1986	1987-04-20	1991-01-24

D : Delineation

E : Exploration

P : Development

S : Service

O : Other

NORTHWEST TERRITORIES - MACKENZIE DELTA - ONSHORE

Well Name	Class	UWI	Termination Date	Date Information Becomes Public	
				2 yrs. / 90 days	5 yrs
ESSO PCI HOME ET AL TUK B-40	D	300B406920133001	09-01-1986	1987-04-20	1991-02-11
GULF ET AL PARSONS E-02	E	300E026900133300	23-01-1986	1988-01-23	1991-01-23
ESSO PCI HOME ET AL TUKTUK H-22	D	300H226930133001	05-02-1986	1987-04-20	1991-04-07
ESSO PCI HOME ET AL TUK G-48	D	300G486920133001	10-02-1986	1987-04-20	1991-03-06
GULF ET AL ONIGAT K-49	E	300K496850133300	16-02-1986	1988-02-16	1991-02-16
ESSO PCI HOME ET AL TUKTUK D-11	D	300D116930133001	02-03-1986	1987-04-20	1991-04-01
ESSO PCI HOME ET AL HANSEN G-07	E	300G076940134001	11-04-1986	1988-06-12	1991-06-12
ESSO HOME ET AL MAYOGIAK N-34	E	300N346930132450	06-03-1986	1988-03-06	1991-03-06
ESSO HOME ET AL MAYOGIAK G-12	E	300G126930132450	28-03-1986	1988-03-27	1991-03-27
IPC IKHIL K-35	E	300K356850134002	25-03-1986	1988-03-25	1991-03-25
ESSO HOME ET AL WAGNARK L-36	E	300L366920133150	25-04-1986	1988-04-25	1991-04-25
ESSO HOME ET AL NUNA E-40	E	300E406910133150	31-03-1986	1988-03-31	1991-03-31
ESSO HOME ET AL ATERTAK K-31	E	300K316940132300	12-05-1986	1988-05-12	1991-05-12
SHELL ET AL UNAK L-28	E	300L286850135150	13-12-1986	1988-12-13	1991-12-13
SHELL UNIPKAT N-12	E	300N126920135151	04-04-1990	1992-04-04	1995-04-04
ESSO PCI HOME ET AL TUK E-20	E	300E206920133000	08-04-1991	1993-04-08	1996-04-08
SHELL UNIPKAT B-12	D	300B126920135151	10-02-1992	1992-05-10	1997-02-10
SHELL SHAVILIG J-20	E	300J206910135150	16-03-1992	1994-03-16	1997-03-16
JAPEX/JNOC/GSC MALLIK 2L-38	P	302L386930134300	28-03-1998	1998-06-26	2003-03-28
IPC IKHIL J-35	D	300J356850134002	20-03-1998	1998-06-18	2003-03-20

D : Delineation

E : Exploration

P : Development

S : Service

O : Other

NORTHWEST TERRITORIES - MACKENZIE DELTA - ONSHORE

Well Name	Class	UWI	Termination Date	Date Information Becomes Public	
				2 yrs. / 90 days	5 yrs
IPC IKHIL N-26	D	300N266850134000	05-04-1998	1998-07-04	2003-04-05
PC ANDERSON KURK M-15	E	300M15691013515	17-04-2001	2003-04-17	2006-04-17
AURORA COLLEGE, INUVIK AURORA TRAINING WELL INUVIK G-04	O	300G046830133450	25-08-2001	2003-08-25	2006-08-25
JAPEX/JNOC/GSC MALLIK 3L-38	O	303L386930134300	08-01-2002	2002-04-08	2007-01-08
JAPEX/JNOC/GSC MALLIK 4L-38	O	304L386930134300	24-01-2002	2002-04-11	2007-01-24
JAPEX/JNOC/GSC MALLIK 5L-38	O	305L386930134300	14-03-2002	2002-04-25	2007-03-14
DEVON PC TUK M-18	D	300M18692013300	04-02-2002	2002-05-05	2007-02-04
DEVON PC TUK B-02	E	300B026930133001	31-03-2002	2004-04-16	2007-04-16
PC DEVON KUGPIK L-46	E	300L466900135150	25-04-2002	2004-04-22	2007-04-22
CHEVRON ET AL ELLICE I-48	E	300I486910135451	16-04-2004	2006-04-16	2009-04-16
PC DEVON NUNA I-30	E	300I306910133150	21-04-2003	2005-04-21	2008-04-21
DEVON ET AL ITIGINKPAK F-29	E	300F296830134300	16-03-2003	2005-03-16	2008-03-16
CHEVRON ET AL LANGLEY K-30	E	300K306920135301	12-04-2003	2005-04-18	2008-04-18
ENCANA ET AL UMIAK N-16	E	300N166930134151	23-04-2004	2006-04-23	2009-04-23
CHEVRON ET AL OLIVIER H-01	E	300H01692013601	25-02-2005	2007-02-25	2010-02-25
CHEVRON ET AL OLIVIER 2H-01	E	302H01692013600	08-04-2005	2007-04-08	2010-04-08
ENCANA ET AL UMIAK N-05	E	300N056930134150	08-04-2005	2007-04-08	2010-04-08

D : Delineation

E : Exploration

P : Development

S : Service

O : Other

YUKON ONSHORE

Well Name	Class	UWI	Termination Date	Date Information Becomes Public	
				2 yrs. / 90 days	5 yrs
PAN AM BEAVER YT G-01	E	300G016010124154	20-08-1969	1971-08-20	1974-08-20
PEEL PLATEAU EAGLE PLAINS YT NO.1 N-49	E	300N496650138002	06-10-1957	1960-07-16	1963-07-16
WESTERN MINERALS CHANCE YT NO.1 M-08	E	300M08661013730	25-05-1960	1962-05-25	1965-05-25
AMERADA ET AL CROWN BELL RIVER "YT-A" NO.1 (N-50)	E	300N506720136450	08-09-1960	1962-09-08	1965-09-08
SOBC BLACKSTONE Y.T. D-77	E	300D776550137000	08-01-1963	1965-01-08	1968-01-08
SOBC SHELL BEAVERCROW YT K-02	E	300K026010125000	11-01-1963	1965-01-11	1968-01-11
PAN AM HOME SIGNAL CSP KOTANEELEE YT P-50	E	300P506010124001	23-08-1963	1965-08-23	1968-08-23
SOCONY MOBIL WESTERN MINERALS CHANCE YT G-08	D	300G086610137303	18-02-1965	1965-05-19	1970-02-18
CANADA SOUTHERN ET AL N. BEAVER R. YT I-27	E	300I276010124003	12-04-1964	1966-04-12	1969-04-12
SOCONY MOBIL WESTERN MINERALS E. PORCUPINE R. Y.T. K-56	E	300K566610137450	23-07-1963	1965-07-23	1968-07-23
SOCONY MOBIL WESTERN MINERALS BLACKIE NO.1 YT M-59	E	300M59660013700	27-03-1964	1966-03-27	1969-03-27
SOCONY MOBIL WESTERN MINERALS MOLAR YT P-34	E	300P346710138300	13-08-1964	1966-08-13	1969-08-13
SOCONY MOBIL WESTERN MINERALS WHITESTONE YT N-26	E	300N266610138150	06-08-1964	1966-08-06	1969-08-06
SOCONY MOBIL-WESTERN MINERALS ELLEN YT C-24	E	300C246640137450	03-04-1965	1967-04-03	1970-04-03
SOCONY MOBIL-WESTERN MINERALS S. TUTTLE YT N-05	E	300N056630136450	08-07-1965	1967-07-08	1970-07-08
SOCONY MOBIL WESTERN MINERALS WEST PARKIN YT D-51	E	300D516620137150	03-04-1965	1967-04-03	1970-04-03
SOCONY MOBIL WESTERN MINERALS BIRCH YT B-34	E	300B346610136451	08-06-1965	1967-06-08	1970-06-08
SOCONY MOBIL WESTERN MINERALS N. CATH Y.T. B-62	E	300B626620138300	26-06-1965	1967-06-26	1970-06-26
SHELL PEEL RIVER Y.T. J-21	E	300J216640134000	01-09-1965	1967-09-01	1970-09-01
SHELL PEEL R. YT K-76	E	300K766630134000	25-11-1965	1967-11-25	1970-11-25

D : Delineation E : Exploration P : Development S : Service O : Other

YUKON ONSHORE

Well Name	Class	UWI	Termination Date	Date Information Becomes Public	
				2 yrs. / 90 days	5 yrs
SHELL PEEL R YT L-01	E	300L016640134450	07-02-1966	1968-02-07	1971-02-07
SHELL PEEL R YT I-21	E	300I216620134150	30-03-1966	1968-03-30	1971-03-30
SHELL PEEL R YT L-19	E	300L196650135150	12-06-1966	1968-06-12	1971-06-12
SHELL PEEL RIVER Y.T. B-06	E	300B066640134450	31-12-1966	1968-12-31	1971-12-31
IOE SATAH RIVER YT G-72	E	300G726700134000	09-03-1967	1969-03-09	1972-03-09
SHELL PEEL R YT K-09	E	300K096620134000	07-03-1967	1969-03-07	1972-03-07
SHELL PEEL R. YT H-59	E	300H596640134300	01-04-1967	1969-04-01	1972-04-01
SCURRY N.V. EAST WATSON LAKE YT G-79	E	300G796010128150	28-01-1968	1970-01-28	1973-01-28
CANOE RIVER CHANCE YT J-19	D	300J196610137301	17-02-1968	1968-05-17	1973-02-17
CANOE RIVER EAST CHANCE YT C-18	E	300C186610137150	06-04-1968	1970-04-06	1973-04-06
TOLTEC PEEL RIVER YT N-77	E	300N776600134152	17-12-1968	1972-07-23	1975-07-23
PAN AM KOTANEELEE O-67	E	300O676030124000	15-03-1969	1971-03-15	1974-03-15
PAN AM SHELL MERRILL YT L-60	E	300L606020124150	06-03-1969	1971-03-06	1974-03-06
MCD GCO NORTHUP TAYLOR LAKE YT K-15	E	300K156600133000	29-03-1969	1971-03-29	1974-03-29
INC HUSKY AMOCO BLACK-FLY YT M-55	E	300M55660014015	01-04-1970	1972-04-01	1975-04-01
GULF ET AL WEST BEAVER CROW YT 0-15	E	300O156010125150	01-06-1970	1972-06-01	1975-06-01
WESTERN MINERALS N HOPE YT N-53	E	300N536640138150	13-08-1970	1972-08-13	1975-08-13
IOE BLOW RIVER YT E-47	E	300E476850137150	15-11-1970	1972-11-15	1975-11-15
IOE SPRING RIVER YT N-58	E	300N586910138300	18-03-1971	1973-03-18	1976-03-18
SOBC WM SHAEFFER CK YT O-22	E	300O226650137150	09-05-1971	1973-05-09	1976-05-09

D : Delineation E : Exploration P : Development S : Service O : Other

YUKON ONSHORE

Well Name	Class	UWI	Termination Date	Date Information Becomes Public	
				2 yrs. / 90 days	5 yrs
BLUEMOUNT ET AL BEAVERCROW Y.T. B-16	E	300B166010125150	09-05-1971	1973-05-09	1976-05-09
SOBC WM E. PORCUPINE YT I-13	E	300I136610137450	02-05-1971	1973-05-02	1976-05-02
CHEVRON SOBC WM W. PARKIN Y.T. C-33	E	300C336620137150	15-01-1972	1974-01-15	1977-01-15
CHEVRON SOBC WM E. PINE CREEK Y.T. O-78	E	300O786700137452	26-01-1972	1974-01-26	1977-01-26
INEXCO HUSKY ET AL PORCUPINE Y.T. G-31	E	300G316630140000	24-03-1972	1974-03-24	1977-03-24
CHEVRON SOBC WM N. PARKIN Y.T. D-61	E	300D616630137000	06-05-1972	1974-05-06	1977-05-06
SKELLY-GETTY MOBIL ARCTIC RED Y.T. C-60	E	300C606650133450	26-03-1972	1974-03-26	1977-03-26
CHEVRON SOBC WM BIRCH Y.T. E-53	E	300E536610136450	21-02-1972	1974-02-21	1977-02-21
AMOCO PCP A-1 CRANSWICK A-22	E	300A226540131450	28-03-1972	1974-03-28	1977-03-28
PACIFIC ET AL PEEL Y.T. F-37	E	300F376700134450	20-04-1972	1974-04-20	1977-04-20
CHEVRON SOBC IMP S. CHANCE Y.T. D-63	E	300D636600137300	01-05-1972	1974-05-01	1977-05-01
CHEVRON SOBC WM WHITEFISH Y.T. I-05	E	300I056710137150	30-03-1972	1974-03-30	1977-03-30
CHEVRON SOBC WM E PORCUPINE Y.T. F-18	E	300F186610137450	01-05-1972	1974-05-01	1977-05-01
AMOCO PCP B-1 CRANSWICK YT A-42	E	300A426550133001	28-04-1972	1975-03-20	1978-03-20
INEXCO ET AL MALLARD Y.T. O-18	E	300O186550140150	19-08-1972	1974-08-19	1977-08-19
PACIFIC IMP ET AL ROLAND BAY Y.T. L-41	E	300L416930138450	20-04-1973	1975-04-20	1978-04-20
CHEVRON SOBC GULF RIDGE Y.T. F-48	E	300F486720137450	02-04-1973	1975-04-02	1978-04-02
CHEVRON SOBC WM WHITEFISH Y.T. J-70	E	300J706710137150	10-04-1973	1975-04-10	1978-04-10
WESTCOAST ET AL PORCUPINE Y.T. F-72	E	300F726740137450	06-04-1974	1976-04-06	1979-04-06
MURPHY MESA BP WHITESTONE Y.T. N-58	E	300N586600138150	17-04-1973	1975-04-17	1978-04-17

D : Delineation

E : Exploration

P : Development

S : Service

O : Other

YUKON ONSHORE

Well Name	Class	UWI	Termination Date	Date Information Becomes Public	
				2 yrs. / 90 days	5 yrs
SHELL TRAIL RIVER Y.T. H-37	E	300H376640134450	26-03-1974	1976-03-26	1979-03-26
GULF MOBIL CARIBOU Y.T. N-25	E	300N256620134450	10-08-1974	1976-08-10	1979-08-10
SHELL PEEL RIVER Y.T. M-69	E	300M69661013345	04-12-1974	1976-12-04	1979-12-04
MOBIL GULF PEEL Y.T. H-71	E	300H716630134300	12-06-1977	1979-06-12	1982-06-12
COLUMBIA ET AL KOTANEELEE YT B-38	D	300B386010124001	21-10-1977	1978-01-19	1982-10-21
COLUMBIA ET AL KOTANEELEE YT E-37	P	300E376010124002	05-12-1978	1979-02-03	1983-12-05
AQUITAINE ALDER YT C-33	E	300C336600136451	04-04-1978	1981-03-04	1984-03-04
COLUMBIA ET AL KOTANEELEE YT M-17	E	300M17601012400	26-02-1979	1981-02-26	1984-02-26
COLUMBIA ET AL KOTANEELEE YT I-48	P	300I486010124004	11-04-1980	1980-06-10	1985-04-11
EXCO ET AL WEST PARKIN YT D-54	E	300D546620137151	19-02-1985	1987-02-19	1990-02-19
EXCO ET AL NORTH CHANCE Y.T. D-22	E	300D226620137300	09-04-1985	1987-04-08	1990-04-08
SHELL PEEL RIVER Y.T. 2B-06	E	302B066640134450	25-01-1967	1969-01-25	1972-01-25
COLUMBIA ET AL KOTANEELEE YT I-48A	P	300I486010124005	18-07-1991	1991-09-16	1996-07-18

D : Delineation

E : Exploration

P : Development

S : Service

O : Other

BEAUFORT SEA - FLOATING UNITS

Well Name	Class	UWI	Termination Date	Date Information Becomes Public	
				2 yrs. / 90 days	5 yrs
HUNT DOME KOPANOAR D-14	E	300D147030135000	26-09-1976	1978-09-26	1981-09-26
DOME GULF ET AL TINGMIARK K-91	E	300K917020132301	17-10-1976	1978-10-17	1981-10-17
DOME HUNT NEKTORALIK K-59	E	300K597030136001	07-10-1976	1979-10-17	1982-10-17
DOME GULF ET AL HUNT KOPANOAR M-13	E	300M13703013500	05-10-1976	1980-10-15	1983-10-15
DOME GULF ET AL UKALERK C-50	E	300C507010132300	03-10-1977	1979-10-03	1982-10-03
DOME KAGLULIK A-75	E	300A757040130301	28-07-1977	1980-08-20	1983-08-20
DOME NERLERK M-98	E	300M98703013300	18-10-1977	1981-10-28	1984-10-28
DOME PACIFIC ET AL PEX NATSEK E-56	E	300E566950139302	23-07-1978	1981-10-08	1984-10-08
DOME GULF ET AL UKALERK 2C-50	E	302C507010132302	11-10-1978	1980-10-11	1983-10-11
DOME GULF TARSUUT A-25	E	300A257000136153	26-10-1978	1981-10-23	1984-10-23
DOME KAGLULIK M-64	O	300M64704013030	04-11-1978	1981-07-10	1984-07-10
DOME ET AL HUNT KENALOOAK J-94	E	300J947050133303	22-10-1979	1984-11-01	1987-11-01
DOME GULF HUNT KOPANOAR L-34	D	300L347030135000	26-11-1979	1981-09-11	1984-11-25
DOME HUNT GULF KOAKOAK O-22	E	300O227030134003	10-11-1979	1983-10-31	1986-10-31
DOME GULF HUNT KOPANOAR 2L-34	D	302L347030135000	28-11-1979	1980-10-15	1984-11-28
DOME ET AL KILANNAK A-77	E	300A777050129002	09-07-1980	1983-09-03	1986-09-03
DOME SUPERIOR ORVILRUK O-03	E	300O037030136303	16-09-1980	1984-10-25	1987-10-25
DOME GULF HUNT KOPANOAR I-44	D	300I447030135000	01-08-1980	1980-10-30	1985-08-01
DOME GULF HUNT KOPANOAR 2I-44	D	302I447030135001	21-09-1980	1982-01-26	1986-10-28
GULF ET AL NORTH ISSUNGNAK L-86	E	300L867010134000	16-10-1981	1983-10-16	1986-10-16

D : Delineation E : Exploration P : Development S : Service O : Other

BEAUFORT SEA - FLOATING UNITS

Well Name	Class	UWI	Termination Date	Date Information Becomes Public	
				2 yrs. / 90 days	5 yrs
DOME HUNT IRKALUK B-35	E	300B357040134001	21-10-1981	1984-10-04	1987-10-04
GULF ET AL KIGGAVIK A-43	D	300A437000135450	17-10-1982	1983-01-14	1987-10-17
DOME ET AL AIVERK I-45	E	300I457030133300	23-10-1982	1984-10-23	1987-10-23
DOME AIVERK 2I-45	E	302I457030133302	13-11-1982	1986-10-11	1989-10-11
DOME ET AL NATIAK O-44	E	300O447010137001	11-09-1983	1986-09-25	1989-09-25
DOME ET AL HAVIK B-41	E	300B417030132004	29-07-1983	1988-08-24	1991-08-24
DOME ET AL SIULIK I-05	E	300I057030134301	20-09-1983	1986-10-18	1989-10-18
DOME ET AL ARLUK E-90	E	300E907020135002	19-09-1983	1987-10-13	1990-10-13
GULF ET AL PITSIULAK A-05	E	300A057000136451	25-09-1983	1986-07-25	1989-07-25
GULF ET AL AMAULIGAK I-44	O	300I447010133300	15-11-1983	1985-11-15	1988-11-15
GULF ET AL AMAULIGAK J-44	E	300J447010133301	11-12-1983	1986-09-23	1989-09-23
DOME NERLERK J-67	D	300J677030133001	14-10-1984	1986-08-28	1990-10-23
GULF ET AL AKPAK P-35	E	300P357020134001	08-11-1984	1987-07-08	1990-07-08
GULF ET AL AKPAK 2P-35	E	302P357020134000	14-08-1985	1987-08-14	1990-08-14
DOME ET AL ADLARTOK P-09	E	300P096940137450	17-10-1985	1987-10-17	1990-10-17
DOME ET AL EDLOK M-56	E	300M56695014000	18-09-1985	1987-09-18	1990-09-18
GULF ET AL AAGNERK E-56	E	300E566950136451	10-11-1985	1988-06-27	1991-06-27
GULF ET AL AMAULIGAK O-86	E	300O867010133300	26-08-1988	1990-08-26	1993-08-26
HUNT DOME KOPANOAR 2D-14	R	302D147030135000	26-09-1976	1978-09-20	1981-09-26
GULF ET AL IMMIUGAK N-05	E	300N056950137000	10-06-1989	1991-06-10	1994-06-10

D : Delineation E : Exploration P : Development S : Service O : Other

BEAUFORT SEA - FLOATING UNITS

Well Name	Class	UWI	Termination Date	Date Information Becomes Public	
				2 yrs. / 90 days	5 yrs
GULF ET AL IMMIUGAK A-06	E	300A066950137001	27-07-1989	1991-09-22	1994-09-22
AMOCO ET AL KINGARK J-54	E	300J546950137150	10-10-1989	1991-10-10	1994-10-10

D : Delineation**E : Exploration****P : Development****S : Service****O : Other**

BEAUFORT SEA - CAISSON RETAINED ISLANDS

Well Name	Class	UWI	Termination Date	Date Information Becomes Public	
				2 yrs. / 90 days	5 yrs
GULF ET AL E. TARSUUT N-44	D	300N447000136000	07-06-1982	1982-09-04	1987-06-07
GULF ET AL E. TARSUUT N-44A	D	300N447000136001	19-09-1982	1982-12-17	1987-09-19
DOME ET AL UVILUK P-66	E	300P667020132000	21-05-1983	1985-05-21	1988-05-21
ESSO HOME ET AL KADLUK O-07	E	300O076950136000	24-04-1984	1986-04-24	1989-04-24
GULF ET AL KOGYUK N-67	E	300N677010133000	30-01-1984	1986-01-30	1989-01-30
ESSO HOME PCI ET AL AMERK O-09	E	300O097000133300	03-03-1985	1987-03-03	1990-03-03
GULF ET AL W. TARSUUT P-45	D	300P457000136151	24-12-1984	1985-03-24	1989-12-24
GULF ET AL AMAULIGAK I-65	D	300I657010133300	28-01-1986	1986-03-01	1991-01-28
GULF ET AL AMAULIGAK I-65A	E	300I657010133300	20-03-1986	1988-03-20	1991-03-20
GULF ET AL AMAULIGAK I-65B	D	300I657010133300	19-09-1986	1986-12-18	1991-09-19
ESSO HOME ET AL KAUBVIK I-43	E	300I437000135150	10-01-1987	1989-01-10	1992-01-10
GULF ET AL AMAULIGAK F-24	D	300F247010133302	19-12-1987	1988-07-12	1993-04-13
GULF ET AL AMAULIGAK 2F-24	D	302F247010133300	29-01-1988	1988-04-28	1993-01-29
GULF ET AL AMAULIGAK 2F-24A	D	302F247010133300	17-02-1988	1988-05-17	1993-02-17
GULF ET AL AMAULIGAK 2F-24B	D	302F247010133302	27-06-1988	1988-09-25	1993-06-27
GULF ET AL AMAULIGAK COREHOLE NO.1	O	303F247010133300	07-09-1988	1993-09-06	1993-09-07
GULF ET AL AMAULIGAK 2F-24BST	D	302F247010133303	07-08-1988	1988-11-05	1993-08-07
ESSO CHEVRON ET AL ISSERK I-15	E	300I157000134150	08-01-1990	1992-01-08	1995-01-08

D : Delineation

E : Exploration

P : Development

S : Service

O : Other

BEAUFORT SEA - ARTIFICIAL ISLANDS

Well Name	Class	UWI	Termination Date	Date Information Becomes Public	
				2 yrs. / 90 days	5 yrs
IMP IMMERS B-48	E	300B486940135000	22-12-1973	1975-12-22	1978-12-22
IMP ADGO F-28	E	300F286930135450	19-03-1974	1976-03-19	1979-03-19
IMP PULLEN E-17	E	300E176950134150	11-07-1974	1976-07-11	1979-07-11
SUN BVX ET AL UNARK L-24	E	300L246940134300	24-05-1975	1977-05-24	1980-05-24
SUN BVX ET AL PELLY B-35	E	300B356940135150	14-02-1975	1977-02-14	1980-02-14
IMP ADGO P-25	D	300P256930135450	28-03-1975	1976-03-19	1980-03-28
IMP NETSERK B-44	E	300B446940135450	08-06-1975	1977-06-08	1980-06-08
IMP ADGO C-15	D	300C156930135450	25-07-1975	1976-03-19	1980-07-05
IMP IKATTOK J-17	E	300J176920136150	28-02-1976	1978-02-27	1981-02-27
ESSO NETSERK F-40	E	300F406940135450	09-05-1976	1978-05-09	1981-05-09
IMP SARPIK B-35	E	300B356930136150	04-09-1976	1978-09-04	1981-09-04
IMP KUGMALLIT H-59	E	300H596940133150	10-11-1976	1978-11-10	1981-11-10
IMP ARNAK L-30	E	300L306950133450	16-03-1977	1979-03-16	1982-03-16
SUN BVX ET AL UNARK 2L-24	E	302L246940134300	08-05-1977	1979-05-08	1982-05-08
IMP IOE KANNERK G-42	E	300G427010131000	14-05-1977	1979-05-14	1982-05-14
IMP IOE ET AL ISSERK E-27	E	300E277000134150	29-03-1978	1980-03-29	1983-03-29
ESSO ADGO J-27	D	300J276930135450	07-08-1979	1979-11-05	1984-08-07
ESSO ET AL ISSUNGNAC O-61	E	300O617010134000	08-07-1980	1982-07-08	1985-07-08
ESSO GULF ET AL ISSUNGNAC 2O-61	D	302O617010134000	13-08-1981	1982-07-08	1986-08-13
ESSO PEX ALERK P-23	E	300P237000132450	24-12-1981	1983-12-24	1986-12-24

D : Delineation E : Exploration P : Development S : Service O : Other

BEAUFORT SEA - ARTIFICIAL ISLANDS

Well Name	Class	UWI	Termination Date	Date Information Becomes Public	
				2 yrs. / 90 days	5 yrs
ESSO PEX W. ATKINSON L-17	E	300L176950132000	25-06-1982	1984-06-25	1987-06-25
ESSO PEX HOME ET AL ITIYOK I-27	E	300I277000134000	02-05-1983	1985-05-02	1988-05-02
ESSO TRILLIUM ADGO H-29	D	300H296930135450	13-01-1985	1985-04-13	1990-01-13
ESSO HOME PCI ET AL NIPTERK L-19	E	300L196950135150	23-03-1985	1987-03-23	1990-03-23
ESSO ET AL NIPTERK L-19A	D	300L196950135150	21-07-1985	1987-03-23	1990-07-21
ESSO TRILLIUM ET AL ADGO G-24	D	300G246930135450	07-01-1986	1986-04-07	1991-01-07
ESSO PCI HOME ET AL MINUK I-53	E	300I536950136150	02-05-1986	1988-05-02	1991-05-02
CHEVRON TRILLIUM NORTH ELLICE L-39	E	300L396920135450	20-04-1986	1988-04-20	1991-04-20
ESSO PCI HOME ET AL ARNAK K-06	E	300K066950133450	12-08-1986	1988-08-12	1991-08-12
TRILLIUM ESSO CHEVRON ANGASAK L-03	E	300L037020129300	12-04-1987	1989-04-12	1992-04-12
ESSO CHEVRON ET AL NIPTERK P-32	E	300P326950135150	20-04-1989	1991-04-20	1994-04-20

D : Delineation**E : Exploration****P : Development****S : Service****O : Other**

NORTHWEST TERRITORIES - ARCTIC ISLANDS - ONSHORE

Well Name	Class	UWI	Termination Date	Date Information Becomes Public	
				2 yrs. / 90 days	5 yrs
DOME ET AL WINTER HARBOUR NO.1(A-09)	E	300A097450110300	07-04-1962	1964-04-07	1967-04-07
PANARCTIC SANDY POINT L-46	E	300L467630115000	02-08-1969	1971-08-02	1974-08-02
PANARCTIC MARIE BAY D-02	E	300D027630115300	24-09-1969	1971-09-24	1974-09-24
ELF CAPE NOREM A-80	E	300A807730110000	27-08-1970	1972-08-27	1975-08-27
PANARCTIC HOMESTEAD HECLA J-60	E	300J607620110000	16-09-1970	1972-10-16	1975-10-16
ELF WILKINS E-60	E	300E607800111000	20-01-1971	1973-01-20	1976-01-20
SUN KR PANARCTIC KITSON R. C-71	E	300C717620112300	06-02-1971	1973-02-06	1976-02-06
ELF JAMESON BAY C-31	E	300C317650116300	16-05-1971	1973-05-16	1976-05-16
BP ET AL PANARCTIC SATELLITE F-68	E	300F687720116300	02-05-1972	1974-05-02	1977-05-02
ELF ET AL STORKERSON BAY A-15	E	300A157300124300	10-12-1971	1973-12-10	1976-12-10
PANARCTIC BP SKELLY TENNECO ET AL BROCK C-50	E	300C507750114000	22-03-1972	1974-03-22	1977-03-22
ELF NANUK D-76	E	300D767310123000	04-03-1972	1974-03-04	1977-03-04
ELF UMINMAK H-07	E	300H077340123000	07-05-1972	1974-05-07	1977-05-07
PANARCTIC BROCK I-20	E	300I207800114300	28-06-1972	1974-06-28	1977-06-28
PANARCTIC DOME DUNDAS C-80	E	300C807440113000	19-01-1973	1975-01-19	1978-01-19
PANARCTIC TENN ET AL POR E. HECLA F-62	E	300F627630110002	11-12-1972	1974-12-11	1977-12-11
BP ET AL PANARCTIC EMERALD K-33	E	300K337650113300	13-04-1973	1975-04-13	1978-04-13
DEMINEX CGDC FOC AMOCO ORKSUT I-44	E	300I447230122300	28-03-1973	1975-03-28	1978-03-28
ELF INTREPID INLET H-49	E	300H497700118300	18-03-1973	1975-03-18	1978-03-18
PANARCTIC TENNECO ET AL HECLA I-69	D	300I697620110001	11-04-1973	1974-12-11	1978-04-11

D : Delineation

E : Exploration

P : Development

S : Service

O : Other

NORTHWEST TERRITORIES - ARCTIC ISLANDS - ONSHORE

Well Name	Class	UWI	Termination Date	Date Information Becomes Public	
				2 yrs. / 90 days	5 yrs
ELFEX ANDREASEN L-32	E	300L327720118000	30-05-1973	1975-05-30	1978-05-30
PANARCTIC TENNECO ET AL ZEUS F-11	E	300F117600113300	27-05-1973	1975-05-27	1978-05-27
PANARCTIC APOLLO C-73	E	300C737540111300	10-08-1973	1975-08-10	1978-08-10
ELF TEXACO TIRITCHIK M-48	E	300M48725012030	06-04-1974	1976-04-06	1979-04-06
COLUMBIA ET AL AMOCO IKKARIKTOK M-64	E	300M64723012130	16-04-1974	1976-04-16	1979-04-16
PANARCTIC GULF EGLINTON P-24	E	300P247600118000	03-07-1974	1976-07-03	1979-07-03
PANARCTIC ET AL PEDDER POINT D-49	E	300D497540118300	10-11-1974	1976-11-10	1979-11-10
ELFEX ET AL KUSRHAAK D-16	E	300D167330120000	04-04-1975	1977-04-04	1980-04-04
MURPHY ET AL VICTORIA ISLAND F-36	E	300F367250117000	27-04-1975	1977-04-27	1980-04-27
PANARCTIC TENN ET AL CASTEL BAY C-68	E	300C687410120300	05-04-1975	1977-04-05	1980-04-05
ELFEX ET AL WILKIE POINT J-51	E	300J517640117000	21-05-1975	1977-05-21	1980-05-21
PANARCTIC ET AL SABINE BAY A-07	E	300A077530110000	24-02-1976	1978-02-24	1981-02-24
ELF ET AL DYER BAY L-49	E	300L497610121300	20-02-1976	1978-02-20	1981-02-20
PANARCTIC ET AL E. HECLA C-32	D	300C327630110002	16-12-1975	1976-03-14	1980-12-15
PANARCTIC ELF BAR HARBOUR E-76	E	300E767420123300	02-01-1976	1978-01-02	1981-01-02
PANARCTIC TENN ET AL W. HECLA C-05	D	300C057630110300	16-05-1976	1976-08-14	1981-05-16
PANARCTIC AIEG ET AL DEPOT ISLAND C-44	E	300C447630114000	10-06-1977	1979-06-10	1982-06-10
DOME PANARCTIC ET AL HEARNE F-85	E	300F857450110300	09-01-1979	1981-01-09	1984-01-09
CHEVRON ET AL PARKER RIVER J-72	E	300J727340115300	01-06-1979	1981-06-01	1984-06-01
DOME PANARCTIC N. DUNDAS N-82	E	300N827450113000	11-09-1979	1981-09-11	1984-09-11

D : Delineation E : Exploration P : Development S : Service O : Other

NORTHWEST TERRITORIES - ARCTIC ISLANDS - ONSHORE

Well Name	Class	UWI	Termination Date	Date Information Becomes Public	
				2 yrs. / 90 days	5 yrs
CHEVRON MUSKOX D-87	E	300D877340117000	27-01-1982	1984-01-27	1987-01-27

D : Delineation

E : Exploration

P : Development

S : Service

O : Other

NUNAVUT - ARCTIC ISLANDS - ONSHORE

Well Name	Class	UWI	Termination Date	Date Information Becomes Public	
				2 yrs. / 90 days	5 yrs
LOBITOS ET AL CORNWALLIS RESOLUTE BAY L-41	E	300L417450094300	15-12-1963	1965-12-15	1968-12-15
DOM.EXPLORERS-CANSO ET AL BATHURST CALEDONIAN R. J-34	E	300J347540098300	19-02-1964	1966-02-19	1969-02-19
PANARCTIC DRAKE POINT N-67	E	300N677630108301	02-11-1969	1971-11-09	1974-11-09
PANARCTIC TOWSON POINT F-63	E	300F637600106000	16-06-1970	1972-06-16	1975-06-16
PANARCTIC DRAKE POINT L-67	D	300L677630108302	26-02-1970	1971-11-09	1975-02-26
PANARCTIC HOODOO DOME H-37	E	300H377810099300	17-08-1970	1972-08-17	1975-08-17
PANARCTIC DRAKE POINT K-67	S	300K677630108301	09-11-1970	1971-11-09	1975-11-09
SUN KR PANARCTIC ALLISON R. N-12	E	300N127520098300	18-03-1971	1973-03-18	1976-03-18
PANARCTIC KING CHRISTIAN D-18	E	300D187750101002	25-10-1970	1972-10-25	1975-10-25
PANARCTIC AMUND CENTRAL DOME H-40	E	300H407820096000	25-04-1971	1973-04-25	1976-04-25
PANARCTIC KING CHRISTIAN 2D-18	R	302D187750101001	14-03-1971	1972-10-25	1976-03-14
SUN KR PANARCTIC SKYBATTLE BAY C-15	E	300C157720105001	07-06-1971	1973-11-23	1976-11-23
BP ET AL PANARCTIC HOTSPUR J-20	E	300J207610104001	18-12-1971	1973-12-18	1976-12-18
PANARCTIC DEMINEX GARNIER O-21	E	300O217350090300	09-07-1971	1973-07-09	1976-07-09
PANARCTIC FOSHEIM N-27	E	300N277940084300	25-12-1971	1973-12-25	1976-12-25
SUN KR PANARCTIC YOUNG INLET D-21	E	300D217630098300	12-07-1971	1973-07-12	1976-07-12
PANARCTIC TENNECO ET AL KING CHRISTIAN N-06	D	300N067750101001	20-09-1971	1972-10-25	1976-10-09
PANARCTIC DEMINEX CORNWALLIS CENTRAL DOME K-40	E	300K407510094300	02-08-1971	1973-08-02	1976-08-02
PANARCTIC TENNECO ET AL KRISTOFFER BAY B-06	E	300B067820102301	17-03-1972	1974-03-17	1977-03-17
SUN PANARCTIC RUSSELL E-82	E	300E827400098300	27-01-1972	1974-01-27	1977-01-27

D : Delineation

E : Exploration

P : Development

S : Service

O : Other

NUNAVUT - ARCTIC ISLANDS - ONSHORE

Well Name	Class	UWI	Termination Date	Date Information Becomes Public	
				2 yrs. / 90 days	5 yrs
IMP IOE PANARCTIC ET AL DEVON E-45	E	300E457510091300	05-03-1972	1974-03-05	1977-03-05
PANARCTIC GULF DUMB BELLS E-49	E	300E497830100000	18-05-1972	1974-05-18	1977-05-18
PANARCTIC ROMULUS C-42	E	300C428000084001	25-07-1972	1974-07-25	1977-07-25
BP ET AL GRAHAM C-52	E	300C527730090300	16-05-1972	1974-05-16	1977-05-16
PANARCTIC GULF WEST AMUND I-44	E	300I447830097300	21-04-1972	1974-04-21	1977-04-21
PANARCTIC TENNECO ET AL THOR P-38	E	300P387810103001	10-05-1972	1974-05-10	1977-05-10
IMP PANARCTIC DOME ET AL HOODOO L-41	E	300L417820099300	24-07-1972	1974-07-24	1977-07-24
PANARCTIC TENNECO ET AL POR DRAKE F-16	E	300F167630108302	15-06-1972	1974-06-15	1977-06-15
PANARCTIC DOME TENNECO ET AL DOME BAY P-36	E	300P367830103001	18-07-1972	1974-07-18	1977-07-18
PANARCTIC GULF HELICOPTER J-12	E	300J127850100300	18-11-1972	1974-11-18	1977-11-18
PANARCTIC TENNECO ET AL POR DRAKE B-44	D	300B447630108001	22-10-1972	1973-01-19	1977-10-21
PANARCTIC NOICE G-44	E	300G447830104000	29-10-1972	1974-10-29	1977-10-29
PANARCTIC GEMINI E-10	E	300E108000084000	15-03-1973	1975-03-15	1978-03-15
HORN RIVER PANARCTIC ET AL DEPOT PT. L-24	E	300L247930085300	12-05-1973	1975-05-12	1978-05-12
IMP PANARCTIC ET AL MOKKA A-02	E	300A027940087000	15-04-1973	1975-04-15	1978-04-15
PANARCTIC DOME TENN ET AL LOUISE O-25	E	300O257850102301	04-02-1973	1975-02-04	1978-02-04
DOMES ARCTIC VENTURES WALLIS K-62	E	300K627800102001	22-02-1973	1975-02-22	1978-02-22
PANARCTIC TENNECO ET AL POLLUX G-60	E	300G607910104300	31-03-1973	1975-03-31	1978-03-31
PANARCTIC TENNECO ET AL THOR H-28	D	300H287810103001	09-05-1973	1974-05-10	1978-05-09
PANARCTIC ELDRIDGE BAY E-79	E	300E797600109000	06-05-1973	1975-05-06	1978-05-06

D : Delineation E : Exploration P : Development S : Service O : Other

NUNAVUT - ARCTIC ISLANDS - ONSHORE

Well Name	Class	UWI	Termination Date	Date Information Becomes Public	
				2 yrs. / 90 days	5 yrs
SUN GULF GLOBAL LINCKENS ISLAND P-46	E	300P467750097300	12-05-1973	1975-05-12	1978-05-12
PANARCTIC KRISTOFFER STRAT H-17	O	300H177820102300	27-03-1973	1975-03-27	1978-03-27
PANARCTIC KRISTOFFER STRAT C-56	O	300C567820102000	07-04-1973	1975-04-07	1978-04-07
DOME ARCTIC VENTURES SUTHERLAND O-23	E	300O237750102002	13-06-1973	1976-05-05	1979-05-05
PANARCTIC HALCYON O-16	E	300O168020084000	19-05-1973	1975-05-19	1978-05-19
PANARCTIC KRISTOFFER STRAT I-47	O	300I477820102000	22-04-1973	1975-04-22	1978-04-22
PANARCTIC ET AL ISACHSEN J-37	E	300J377920105000	22-07-1973	1975-07-22	1978-07-22
PANARCTIC KRISTOFFER STRAT E-27	O	300E277820102000	07-05-1973	1975-05-07	1978-05-07
PANARCTIC ELVE PT. STRAT A-41	O	300A417820101300	14-05-1973	1975-05-14	1978-05-14
PANARCTIC JACKSON STRAT P-44	O	300P447810100300	06-06-1973	1975-06-06	1978-06-06
IMP PANARCTIC UNION PPL E. AMUND M-05	E	300M05783009500	18-08-1973	1975-08-18	1978-08-18
PANARCTIC ET AL DRAKE POINT D-68	P	300D687630108302	25-03-1974	1974-06-23	1979-03-25
PANARCTIC CS MAY POINT H-02	E	300H027930085000	29-08-1973	1975-08-29	1978-08-29
PANARCTIC DOME BAY STRAT P-58	O	300P587830103000	07-10-1973	1975-10-07	1978-10-07
PANARCTIC NOICE STRAT H-41	O	300H417830104000	25-10-1973	1975-10-25	1978-10-25
PANARCTIC TENNECO ET AL W. POLLUX E-59	E	300E597910105000	28-10-1973	1975-10-28	1978-10-28
DOME ARCTIC VENTURE SHERARD O-54	E	300O547620108000	04-11-1973	1975-11-04	1978-11-04
PANARCTIC UNION ARCO TALEMEN J-34	E	300J348000083300	05-02-1974	1976-02-05	1979-02-05
PANARCTIC NOICE W. STRAT B-24	O	300B247830104300	01-11-1973	1975-11-01	1978-11-01
HORN RIVER CCS GETTY MID FIORD J-53	E	300J538000094300	07-01-1974	1976-01-07	1979-01-07

D : Delineation E : Exploration P : Development S : Service O : Other

NUNAVUT - ARCTIC ISLANDS - ONSHORE

Well Name	Class	UWI	Termination Date	Date Information Becomes Public	
				2 yrs. / 90 days	5 yrs
PANARCTIC TENN ET AL BENT HORN N-72	E	300N727630103301	05-04-1974	1976-04-05	1979-04-05
PANARCTIC HOME TENN ET AL SIRIUS K-28	E	300K287920103300	27-02-1974	1976-02-27	1979-02-27
DOME PANARCTIC TEXEX WEATHERALL O-10	E	300O107550108300	19-01-1974	1976-01-19	1979-01-19
IMP PANARCTIC UNION PP SHERWOOD P-37	E	300P377820089300	05-04-1974	1976-04-05	1979-04-05
GULF WC ET AL NEIL O-15	E	300O158050083000	07-05-1974	1976-05-07	1979-05-07
SUN GA KRC CON PANARCTIC ELVE M-40	E	300M40781010130	19-05-1974	1976-05-19	1979-05-19
PANARCTIC TENN ROBERT HARBOUR K-07	E	300K077640104000	17-08-1974	1976-08-17	1979-08-17
PANARCTIC POR HOMESTEAD DRAKE E-78	P	300E787630108001	27-05-1974	1974-07-26	1979-05-27
PANARCTIC HMSTD POR N. SABINE H-49	E	300H497650108300	08-07-1974	1976-07-08	1979-07-08
PANARCTIC REA POINT STRAT K-32	O	300K327530105301	23-05-1974	1976-05-23	1979-05-23
PANARCTIC TENN ET AL CSP EIDS M-66	E	300M66773008600	12-08-1974	1976-08-12	1979-08-12
DOME ARCTIC VENTURES CROCKER I-53	E	300I538010098300	05-12-1974	1976-12-05	1979-12-05
PANARCTIC CAPE FLEETWOOD M-21	E	300M21764010330	07-12-1974	1976-12-07	1979-12-07
PANARCTIC DOME ET AL SHERARD BAY F-14	E	300F147620108300	31-10-1974	1976-10-31	1979-10-31
PANARCTIC ARCO ET AL BLUE FIORD E-46	E	300E467720086000	23-12-1974	1976-12-23	1979-12-23
PANARCTIC ET AL CHADS CREEK B-64	E	300B647630109301	27-06-1975	1977-06-27	1980-06-27
PANARCTIC TENN ET AL COLLINGWOOD K-33	E	300K337640108300	18-02-1975	1977-02-12	1980-02-12
PANARCTIC ET AL WEST BENT HORN C-44	E	300C447630104000	12-04-1975	1977-04-12	1980-04-12
PANARCTIC TENNECO ET AL PAT BAY A-72	E	300A727730105000	06-05-1975	1977-05-06	1980-05-06
PANARCTIC TENN ET AL DRAKE D-73	P	300D737630108001	10-05-1975	1975-07-10	1980-05-10

D : Delineation E : Exploration P : Development S : Service O : Other

NUNAVUT - ARCTIC ISLANDS - ONSHORE

Well Name	Class	UWI	Termination Date	Date Information Becomes Public	
				2 yrs. / 90 days	5 yrs
KMG DECALTA YOUNG BAY F-62	E	300F627250096300	11-07-1975	1977-07-11	1980-07-11
PANARCTIC MOCKLIN POINT D-23	E	300D237830104300	21-07-1975	1977-07-21	1980-07-21
PANARCTIC BENT HORN F-72A	P	302F727630103302	19-12-1975	1977-08-24	1980-12-19
TEXEX KING POINT WEST B-53	E	300B537540108000	02-01-1976	1978-01-02	1981-01-02
PANARCTIC W. BENT HORN E-43	E	300E437630104000	19-04-1976	1978-04-19	1981-04-19
PANARCTIC ET AL W. BENT HORN A-02	P	300A027630104001	01-08-1976	1978-08-01	1981-08-01
PANARCTIC ET AL KEY POINT O-51	E	300O517620104000	06-09-1976	1978-09-07	1981-09-07
PANARCTIC CHARLES POINT G-07	E	300G077630103000	07-02-1977	1979-02-07	1982-02-07
PANARCTIC ET AL W. BENT HORN I-01	E	300I017630104000	15-02-1977	1979-02-15	1982-02-15
PANARCTIC ET AL W. BENT HORN I-01A	E	302I017630104002	18-05-1977	1979-05-18	1982-05-18
PANARCTIC ET AL W. BENT HORN M-12	E	300M12763010400	03-06-1977	1979-06-03	1982-06-03
PANARCTIC SOPHIE PT. G-19	E	300G197620103000	30-09-1977	1979-09-30	1982-09-30
PANARCTIC ET AL RICHARDSON POINT G-12	E	300G127550105300	25-01-1978	1980-01-25	1983-01-25
HB NORCEN PHILLIPS CAPE ALLISON L-50	E	300L507750100000	16-03-1978	1980-03-16	1983-03-16
PANARCTIC ET AL BEVERLEY INLET G-13	E	300G137510108000	09-06-1978	1980-06-09	1983-06-09
PANARCTIC ET AL DRAKE POINT K-79	P	300K797630108300	23-06-1978	1978-08-22	1983-06-23
PANARCTIC ET AL BENT HORN A-57	E	300A577630103300	29-08-1979	1981-08-29	1984-08-29
PANARCTIC ET AL STOKES RANGE J-11	E	300J117630101300	17-09-1978	1980-09-17	1983-09-17
PANARCTIC ET AL NOICE D-41	E	300D417830104000	02-01-1979	1981-01-02	1984-01-02
DOMES PANARCTIC ET AL HOODOO E-05	E	300E057810099300	03-01-1979	1981-01-03	1984-01-03

D : Delineation

E : Exploration

P : Development

S : Service

O : Other

NUNAVUT - ARCTIC ISLANDS - ONSHORE

Well Name	Class	UWI	Termination Date	Date Information Becomes Public	
				2 yrs. / 90 days	5 yrs
MOBIL CORNWALL O-30	E	300O307730094300	15-10-1979	1981-10-15	1984-10-15
DOME ET AL WALLIS A-73	D	300A737800102000	27-10-1980	1981-01-25	1985-10-27
PANARCTIC BP AIEG VESEY A-27	E	300A277700109000	09-09-1980	1982-09-09	1985-09-09
PANARCTIC W. BENT HORN G-02	D	300G027630104000	04-09-1981	1981-12-03	1986-09-04
PANARCTIC DOME ET AL HOODOO N-52	E	300N527820099300	11-11-1981	1983-11-11	1986-11-11
PANARCTIC ET AL MARRYATT K-71	E	300K717630108300	17-07-1983	1985-07-17	1988-07-17
PANARCTIC ET AL SHERARD BAY F-34	E	300F347620108300	01-05-1984	1986-05-01	1989-05-01
PANARCTIC ET AL SKYBATTLE BAY M-11	E	300M11772010500	30-12-1985	1987-12-30	1990-12-30
PANARCTIC ET AL BENT HORN F-72B	E	303F727630103301	12-12-1987	1989-12-12	1992-12-12
PANARCTIC BENT HORN F-72	P	300F727630103300	24-08-1975	1977-08-24	1980-08-24

D : Delineation

E : Exploration

P : Development

S : Service

O : Other

EASTERN ARCTIC OFFSHORE

Well Name	Class	UWI	Termination Date	Date Information Becomes Public	
				2 yrs. / 90 days	5 yrs
AQUITAINE ET AL HEKJA O-71	E	300O716220062451	18-10-1979	1982-10-13	1985-10-13
ESSO HB GJOA G-37	E	300G376300059000	27-09-1979	1981-09-25	1984-09-25
CANTERRA ET AL RALEGH N-18	E	300N186220062300	15-10-1982	1984-10-04	1987-10-04

D : Delineation**E : Exploration****P : Development****S : Service****O : Other**

ARCTIC ISLANDS OFFSHORE

Well Name	Class	UWI	Termination Date	Date Information Becomes Public	
				2 yrs. / 90 days	5 yrs
PANARCTIC KRISTOFFER STRAT L-45	O	300L457820102000	16-04-1973	1975-04-16	1978-04-16
PANARCTIC KRISTOFFER STRAT C-36	O	300C367820102000	30-04-1973	1975-04-30	1978-04-30
PANARCTIC ELVE PT. STRAT K-50	O	300K507810101300	25-05-1973	1975-05-25	1978-05-25
PANARCTIC JACKSON BAY STRAT B-16	O	300B167810101000	30-05-1973	1975-05-30	1978-05-30
PANARCTIC ET AL CAPE MACMILLAN K-15	E	300K157750099000	01-02-1983	1985-02-01	1988-02-01
PANARCTIC NOICE W. STRAT N-33	O	300N337830104300	07-11-1973	1975-11-07	1978-11-07
PANARCTIC TENN ET AL CS W. HECLA N-52	D	300N527630110300	15-04-1974	1974-12-11	1979-04-15
PANARCTIC GULF ET AL EAST DRAKE I-55	P	300I557630107300	16-04-1975	1975-06-15	1980-04-16
PANARCTIC W. HECLA P-62	D	300P627630110300	26-02-1976	1976-05-26	1981-02-26
PANARCTIC TENN SUN DOME JACKSON G-16	E	300G167810101000	15-03-1976	1978-03-15	1981-03-15
PANARCTIC TENN CS N.W. HECLA M-25	D	300M25763011100	18-04-1976	1976-07-17	1981-04-18
PANARCTIC TENN SUN DOME JACKSON 2G-16	E	302G167810101000	30-04-1976	1978-04-30	1981-04-30
PANARCTIC AIEG N.E. DRAKE P-40	E	300P407630107000	12-03-1977	1979-03-12	1982-03-12
PANARCTIC S.W. HECLA C-58	E	300C587620111000	29-04-1977	1979-04-29	1982-04-29
PANARCTIC ET AL ROCHE PT. O-43	E	300J437650109300	18-04-1978	1980-04-18	1983-04-18
PANARCTIC DRAKE F-76	P	300F767630108001	28-04-1978	1978-06-27	1983-04-28
PANARCTIC NORCEN AIEG ET AL GRASSY I-34	E	300I347630113000	18-04-1978	1980-04-22	1983-04-22
PHILLIPS AQUIT ET AL HAZEN F-54	E	300F547710110000	12-05-1979	1981-05-03	1984-05-03
PANARCTIC AIEG DESBARATS B-73	E	300B737650105300	27-03-1979	1981-03-27	1984-03-27
PANARCTIC AIEG WHITEFISH H-63	E	300H637720106300	21-05-1979	1981-05-21	1984-05-21

D : Delineation

E : Exploration

P : Development

S : Service

O : Other

ARCTIC ISLANDS OFFSHORE

Well Name	Class	UWI	Termination Date	Date Information Becomes Public	
				2 yrs. / 90 days	5 yrs
PANARCTIC AIEG WHITEFISH 2H-63	D	302H637720106300	15-05-1980	1981-05-21	1985-05-15
PANARCTIC AIEG DOME PPC CHAR G-07	E	300G077740099300	22-04-1980	1982-04-22	1985-04-22
PANARCTIC AIEG DOME PPC BALAENA D-58	E	300D587740100000	27-04-1980	1982-04-27	1985-04-27
PANARCTIC AIEG PPC DOME SKATE B-80	E	300B807750104300	04-04-1981	1983-04-04	1986-04-04
PANARCTIC AIEG PPC DOME MACLEAN I-72	E	300I727740103300	04-05-1981	1983-05-04	1986-05-04
PANARCTIC AIEG PRC PPC CISCO B-66	E	300B667730106000	05-05-1981	1983-05-05	1986-05-05
PANARCTIC ET AL CAPE MAMEN F-24	E	300F247740109000	28-04-1982	1984-04-28	1987-04-28
PANARCTIC ET AL WHITEFISH A-26	D	300A267720106300	30-04-1982	1982-07-29	1987-04-30
PANARCTIC ET AL SCULPIN K-08	E	300K087810104300	03-05-1982	1984-05-03	1987-05-03
PANARCTIC ET AL CISCO C-42	D	300C427730106000	20-04-1982	1983-05-04	1987-04-20
PANARCTIC ET AL CISCO K-58	D	300K587730106000	28-03-1983	1983-06-26	1988-03-28
PANARCTIC ET AL CAPE MACMILLAN 2K-15	E	302K157750099000	12-04-1983	1985-04-12	1988-04-12
PANARCTIC ET AL GRENADIER A-26	E	300A267730099300	17-04-1983	1985-04-17	1988-04-17
PANARCTIC ET AL SKATE C-59	D	300C597750104300	13-04-1984	1984-07-12	1989-04-13
PANARCTIC ET AL CISCO M-22	D	300M22773010600	12-04-1984	1984-07-11	1989-04-12
PANARCTIC ET AL BUCKINGHAM O-68	E	300O687710091000	14-05-1984	1986-05-14	1989-05-14
PANARCTIC ET AL CAPE ALLISON C-47	E	300C477750100000	08-05-1985	1987-05-08	1990-05-08
PANARCTIC ET AL EAST DRAKE L-06	E	300L067630107300	16-04-1985	1987-04-16	1990-04-16
PANARCTIC ET AL N. BUCKINGHAM L-71	E	300L717720091000	05-04-1986	1988-04-05	1991-04-05
PANARCTIC ET AL W. CORNWALL N-49	E	300N497730097000	04-04-1986	1988-04-04	1991-04-04

D : Delineation

E : Exploration

P : Development

S : Service

O : Other

SCOTIAN SHELF

Well Name	Class	UWI	Termination Date	Date Information Becomes Public	
				2 yrs. / 90 days	5 yrs
SOCONY MOBIL SABLE ISLAND #3	O	9000334410059000	12-09-1965	1967-09-12	1970-09-12
SOCONY MOBIL SABLE ISLAND #1	O	9000324410059000	20-09-1965	1967-09-20	1970-09-20
SOCONY MOBIL SABLE ISLAND #4	O	9000344420059300	20-09-1965	1967-09-20	1970-09-20
SOCONY MOBIL SABLE ISLAND #2	O	9000444410059300	20-09-1965	1967-09-20	1970-09-20
SOCONY MOBIL SABLE ISLAND #5	O	9000454410059000	26-09-1965	1967-09-26	1970-09-26
MOBIL SABLE ISLAND C-67	E	300C674400059450	02-01-1968	1970-01-02	1973-01-02
SHELL ONONDAGA E-84	E	300E844350060000	11-11-1969	1971-11-11	1974-11-11
SHELL ONEIDA O-25	E	300O254320061300	10-02-1970	1972-02-10	1975-02-10
SHELL NASKAPI N-30	E	300N304330062300	19-03-1970	1972-03-19	1975-03-19
SHELL MIC MAC J-77	E	300J774440059150	24-05-1970	1972-05-24	1975-05-24
SHELL MOHAWK B-93	E	300B934250064300	23-05-1970	1972-05-23	1975-05-23
SHELL MISSISSAUGA H-54	E	300H544430059150	20-07-1970	1972-07-20	1975-07-20
SHELL ABENAKI L-57	E	300L574420059450	06-07-1970	1972-07-06	1975-07-06
SHELL ONONDAGA O-95	D	300O954350060000	16-08-1970	1971-11-11	1975-08-16
SHELL HURON P-96	E	300P964440058150	27-08-1970	1972-08-27	1975-08-27
SHELL IROQUOIS J-17	E	300J174430059450	06-09-1970	1972-09-06	1975-09-06
SHELL MIC MAC H-86	E	300H864440059150	02-12-1970	1972-12-02	1975-12-02
SHELL CREE E-35	E	300E354350060300	03-11-1970	1972-11-03	1975-11-03
SHELL WYANDOT E-53	E	300E534500059150	14-12-1970	1972-12-14	1975-12-14
SHELL ABENAKI J-56	E	300J564420059450	13-03-1971	1973-03-13	1976-03-13

D : Delineation

E : Exploration

P : Development

S : Service

O : Other

SCOTIAN SHELF

Well Name	Class	UWI	Termination Date	Date Information Becomes Public	
				2 yrs. / 90 days	5 yrs
SHELL ARGO F-38	E	300F384530058450	19-02-1971	1973-02-19	1976-02-19
SHELL FOX I-22	E	300I224530059300	03-03-1971	1973-03-03	1976-03-03
MOBIL-TETCO ESPERANTO K-78	E	300K784450058000	24-04-1971	1973-04-24	1976-04-24
SHELL ERIE D-26	E	300D264500059300	11-04-1971	1973-04-11	1976-04-11
SHELL CROW F-52	E	300F524530059000	27-04-1971	1973-04-27	1976-04-27
MOBIL-TETCO DAUNTLESS D-35	E	300D354450057150	16-07-1971	1973-07-16	1976-07-16
SHELL SAUK A-57	E	300A574420058300	10-07-1971	1973-07-10	1976-07-10
MOBIL-TETCO SABLE ISLAND E-48	E	300E484400060002	15-10-1971	1973-10-15	1976-10-15
SHELL CHIPPEWA L-75	E	300L754440058300	02-08-1971	1973-08-02	1976-08-02
SHELL ONONDAGA F-75	D	300F754350060000	07-09-1971	1971-12-06	1976-09-07
SHELL TRIUMPH P-50	E	300P504340059450	10-10-1971	1973-10-10	1976-10-10
SHELL EURYDICE P-36	E	300P364530060000	24-10-1971	1973-10-24	1976-10-24
SHELL CHIPPEWA G-67	E	300G674440058300	18-12-1971	1973-12-18	1976-12-18
MOBIL-TETCO SABLE ISLAND O-47	D	300O474400060002	01-07-1972	1972-09-29	1977-07-01
SHELL MOHICAN I-100	E	300I004300062150	10-03-1972	1974-03-10	1977-03-10
SHELL MARMORA C-34	E	300C344350060000	31-03-1972	1974-03-31	1977-03-31
SHELL PRIMROSE N-50	E	300N504400059000	21-04-1972	1974-04-21	1977-04-21
SHELL-MOBIL-TETCO EAGLE D-21	E	300D214400059300	02-07-1972	1974-07-02	1977-07-02
MOBIL TETCO SABLE ISLAND H-58	E	300H584400060000	27-08-1972	1974-08-27	1977-08-27
MOBIL-TETCO THEBAUD P-84	E	300P844400060001	13-10-1972	1974-10-13	1977-10-13

D : Delineation

E : Exploration

P : Development

S : Service

O : Other

SCOTIAN SHELF

Well Name	Class	UWI	Termination Date	Date Information Becomes Public	
				2 yrs. / 90 days	5 yrs
MOBIL TETCO SABLE ISLAND 2H-58	D	302H584400060002	31-12-1972	1974-08-27	1977-12-31
SHELL PRIMROSE A-41	D	300A414410059000	27-01-1973	1974-04-21	1978-01-27
MOBIL-TETCO SABLE ISLAND 3H-58	D	303H584400060003	21-03-1973	1974-01-31	1978-11-02
MOBIL TETCO BLUENOSE G-47	E	300G474410059150	25-04-1973	1975-04-25	1978-04-25
SHELL PRIMROSE F-41	D	300F414410059000	05-03-1973	1974-04-21	1978-03-05
SHELL MARMORA P-35	E	300P354350060000	21-04-1973	1975-04-21	1978-04-21
MOBIL-TETCO SABLE ISLAND 4H-58	D	304H584400060002	11-08-1973	1973-11-09	1978-08-11
SHELL TUSCARORA D-61	E	300D614450058450	02-06-1973	1975-06-02	1978-06-02
MOBIL TETCO COHASSET D-42	E	300D424400060301	16-07-1973	1975-07-16	1978-07-16
MOBIL TETCO SABLE ISLAND 5H-58	D	305H584400060002	18-09-1973	1973-12-17	1978-09-18
MOBIL TETCO SABLE ISLAND 6H-58	D	306H584400060000	18-10-1973	1974-01-16	1978-10-18
UNION ET AL SHELL OJIBWA E-07	E	300E074350061450	28-02-1974	1976-02-29	1979-02-28
MOBIL TETCO TEXACO CITNALTA I-59	E	300I594410059301	29-04-1974	1976-04-29	1979-04-29
SHELL DEMASCOTA G-32	E	300G324350060450	20-05-1974	1976-05-20	1979-05-20
TEXACO SHELL INTREPID L-80	E	300L804350059450	15-08-1974	1976-08-15	1979-08-15
UNION ET AL SAMBRO I-29	E	300I294340062450	27-06-1974	1976-06-27	1979-06-27
UNION ET AL JASON C-20	E	300C204530058300	22-07-1974	1976-07-22	1979-07-22
UNION ET AL HERCULES G-15	E	300G154540058450	01-08-1974	1976-08-01	1979-08-01
MURPHY ET AL NORTH SYDNEY P-05	E	300P054640059450	02-09-1974	1976-09-07	1979-09-07
UNION ET AL MONTAGNAIS I-94	E	300I944300064000	28-09-1974	1976-09-29	1979-09-29

D : Delineation E : Exploration P : Development S : Service O : Other

SCOTIAN SHELF

Well Name	Class	UWI	Termination Date	Date Information Becomes Public	
				2 yrs. / 90 days	5 yrs
MOBIL TETCO GULF ADVENTURE F-80	E	300F804520057450	22-02-1975	1977-02-22	1980-02-22
MOBIL TEXACO SACHEM D-76	E	300D764440057300	30-07-1975	1977-07-30	1980-07-30
SHELL ONONDAGA B-96	D	300B964350060000	21-03-1976	1976-06-19	1981-03-21
PETRO-CANADA SHELL MIC MAC D-89	E	300D894440059150	04-05-1976	1978-05-04	1981-05-04
PETRO-CANADA MOBIL HESPER I-52	E	300I524450057450	05-06-1976	1978-06-05	1981-06-05
SHELL ET AL NORTH SYDNEY F-24	E	300F244640059450	14-06-1976	1978-06-14	1981-06-14
PETRO-CANADA SHELL PENOBSCOT L-30	E	300L304410060000	23-09-1976	1978-09-23	1981-09-23
PETRO-CANADA SHELL WENONAH J-75	E	300J754340060150	15-11-1976	1978-11-15	1981-11-15
PETRO-CANADA SHELL MOHEIDA P-15	E	300P154310062150	15-02-1977	1979-02-15	1982-02-15
SHELL PETRO-CANADA PENOBSCOT B-41	E	300B414420060000	30-03-1977	1979-03-30	1982-03-30
MOBIL TETCO PETRO-CANADA MIGRANT N-20	E	300N204400060150	23-01-1978	1980-01-23	1983-01-23
MOBIL TETCO PETRO-CANADA THEBAUD I-94	D	300I944400060000	03-06-1978	1978-09-01	1983-06-03
CHEVRON PEX SHELL ACADIA K-62	E	300K624300061450	02-08-1978	1980-08-02	1983-08-02
MOBIL TETCO PETRO-CANADA COHASSET P-42	D	300P424400060300	10-07-1978	1978-10-08	1983-07-10
MOBIL TETCO PEX COHASSET L-97	E	300L974400060150	13-11-1978	1980-11-13	1983-11-13
MOBIL TEXACO PEX VENTURE D-23	E	300D234410059300	16-06-1979	1981-06-16	1984-06-16
MOBIL TEXACO PEX VENTURE B-13	D	300B134410059300	05-06-1981	1981-09-03	1986-06-05
MOBIL TEXACO PEX VENTURE B-43	D	300B434410059300	25-04-1982	1982-07-24	1987-04-25
PETRO-CANADA ET AL BANQUEREAU C-21	E	300C214420058300	01-08-1982	1984-08-01	1987-08-01
MOBIL TEXACO PEX OLYMPIA A-12	E	300A124410059451	10-01-1983	1985-01-10	1988-01-10

D : Delineation E : Exploration P : Development S : Service O : Other

SCOTIAN SHELF

Well Name	Class	UWI	Termination Date	Date Information Becomes Public	
				2 yrs. / 90 days	5 yrs
MOBIL TEXACO PETRO-CANADA SOUTH VENTURE O-59	E	300O594400059300	02-01-1983	1985-01-03	1988-01-03
PETRO-CANADA ET AL NORTH BANQUEREAU I-13	E	300I134420058300	28-12-1982	1984-12-28	1987-12-28
PETRO-CANADA ET AL WEST ESPERANTO B-78	E	300B784450058151	25-12-1982	1985-05-05	1988-05-05
SHELL ET AL SHUBENACADIE H-100	E	300H004250061150	13-02-1983	1985-02-13	1988-02-13
MOBIL ET AL BLUENOSE 2G-47	E	302G474410059150	05-09-1983	1985-09-05	1988-09-05
MOBIL ET AL VENTURE B-52	D	300B524410059300	27-10-1983	1984-01-25	1988-10-27
MOBIL ET AL ARCADIA J-16	E	300J164410059301	19-07-1983	1985-07-19	1988-07-19
PETRO-CANADA ET AL SOUTHWEST BANQUEREAU F-34	E	300F344410058450	30-08-1983	1985-08-30	1988-08-30
SHELL PETROCAN ET AL GLENELG J-48	E	300J484340060000	08-11-1983	1985-11-08	1988-11-08
SHELL PETRO-CANADA ET AL UNIACKE G-72	E	300G724420059300	04-04-1984	1986-04-04	1989-04-04
MOBIL ET AL VENTURE H-22	D	300H224410059300	16-04-1984	1984-07-15	1989-04-16
HUSKY-BOW VALLEY ET AL GLOOSCAP C-63	E	300C634320062000	03-01-1984	1986-01-03	1989-01-03
HOME ET AL LOUISBOURG J-47	E	300J474430058150	08-10-1984	1986-10-08	1989-10-08
SHELL PCI ET AL ALMA F-67	E	300F674340060300	05-07-1984	1986-07-05	1989-07-05
HUSKY-BOW VALLEY ET AL CHEBUCTO K-90	E	300K904340059300	02-08-1984	1986-08-02	1989-08-02
BOW VALLEY-HUSKY ET AL SOUTH GRIFFIN J-13	E	300J134430058000	20-08-1984	1986-08-20	1989-08-20
PETRO-CANADA ET AL BONNET P-23	E	300P234230065000	04-04-1984	1986-04-04	1989-04-04
HUSKY-BOW VALLEY ET AL EVANGELINE H-98	E	300H984320060451	16-06-1984	1986-11-01	1989-11-01
SHELL PCI ET AL SOUTH DESBARRES O-76	E	300O764410059450	12-10-1984	1986-10-12	1989-10-12
PETRO-CANADA ET AL DOVER A-43	E	300A434430060000	10-07-1984	1986-07-10	1989-07-10

D : Delineation E : Exploration P : Development S : Service O : Other

SCOTIAN SHELF

Well Name	Class	UWI	Termination Date	Date Information Becomes Public	
				2 yrs. / 90 days	5 yrs
MOBIL ET AL WEST VENTURE N-91	E	300N914410059300	07-07-1985	1987-07-04	1990-07-04
MOBIL ET AL WEST VENTURE C-62	E	300C624410059300	23-03-1985	1987-03-14	1990-03-14
SHELL PCI ET AL GLENELG E-58	D	300E584340060000	26-08-1984	1985-11-08	1989-08-26
BOW VALLEY-HUSKY ET AL HESPER P-52	E	300P524450057450	02-05-1985	1987-05-01	1990-05-01
MOBIL ET AL WEST VENTURE B-92	S	300B924410059300	12-12-1984	1987-07-04	1989-12-11
SHELL PCI ET AL GLENELG H-38	D	300H384340060000	26-01-1985	1985-11-08	1990-01-26
PETRO-CANADA TEXACO ET AL ALBATROSS B-13	E	300B134250063000	28-03-1985	1987-03-28	1990-03-28
HOME ET AL CITADEL H-52	E	300H524420058450	30-05-1985	1987-05-29	1990-05-29
MOBIL ET AL WEST VENTURE N-01	S	300N014410059450	29-06-1985	1987-07-04	1990-06-29
SHELL PCI ET AL ALMA K-85	D	300K854340060300	10-04-1985	1986-07-05	1990-04-10
MOBIL ET AL THEBAUD I-93	D	300I934400060000	27-09-1985	1985-12-26	1990-09-27
PETRO-CANADA ET AL SHELburne G-29	E	300G294240063301	06-04-1985	1987-09-16	1990-09-16
SHELL PCI ET AL PESKOWESK A-99	E	300A994430058450	13-06-1985	1987-06-13	1990-06-13
SHELL PCI ET AL KEGESHOOk G-67	E	300G674410060150	29-07-1985	1987-07-29	1990-07-29
SHELL PETRO-CANADA ET AL MERIGOMISH C-52	E	300C524340060300	12-08-1985	1987-08-12	1990-08-12
MOBIL ET AL WEST OLYMPIA O-51	E	300O514410059450	12-11-1985	1987-11-09	1990-11-09
SHELL PCI ET AL NORTH TRIUMPH G-43	E	300G434350059450	31-01-1986	1988-01-31	1991-01-31
PETRO-CANADA ET AL COHASSET A-52	D	300A524400060300	27-03-1986	1986-06-24	1991-03-26
SHELL PCI ET AL NORTH TRIUMPH B-52	D	300B524350059450	26-03-1986	1988-01-31	1991-03-26
SHELL ET AL TANTALLON M-41	E	300M41440005815	17-04-1986	1988-04-17	1991-04-17

D : Delineation E : Exploration P : Development S : Service O : Other

SCOTIAN SHELF

Well Name	Class	UWI	Termination Date	Date Information Becomes Public	
				2 yrs. / 90 days	5 yrs
MOBIL ET AL THEBAUD C-74	D	300C744400060000	25-09-1986	1986-12-24	1991-09-25
HUSKY-BOW VALLEY ET AL WEST CHEBUCTO K-20	E	300K204340059450	11-08-1986	1988-08-11	1991-08-11
SHELL PCI ET AL GLENELG N-49	D	300N494340060000	04-08-1986	1986-11-02	1991-08-04
SHELL ET AL PANUKE B-90	E	300B904350060300	23-09-1986	1988-09-23	1991-09-23
CANTERRA ET AL WHYCOCOMAGH N-90	E	300N904340060150	26-05-1987	1989-05-26	1992-05-26
PETRO-CANADA ET AL COMO P-21	E	300P214400060450	29-06-1987	1989-06-29	1992-06-29
PETRO-CANADA ET AL PANUKE F-99	D	300F994350060300	24-08-1987	1988-09-23	1992-08-24
SHELL PCI ET AL GLENELG E-58A	D	302E584340060001	20-10-1984	1985-11-08	1989-10-20
MOBIL TETCO SABLE ISLAND H-58A	E	300H584400060003	22-09-1972	1974-09-22	1977-09-22
MOBIL ET AL SOUTH SABLE B-44	E	300B444400059450	08-07-1988	1990-07-08	1993-07-08
LASMO NSRL LAWRENCE D-14	E	300D144400060300	24-02-1991	1993-02-24	1996-02-24
LASMO NSRL BALMORAL M-32	E	300M32440006030	08-04-1991	1993-04-08	1996-04-08
LASMO NSRL PANUKE PP1 J-99	P	300J994350060300	02-07-1991	1991-08-31	1996-07-02
LASMO NSRL PANUKE PP2 J-99	P	302J994350060302	24-07-1991	1992-03-04	1997-01-04
LASMO NSRL PANUKE PP3 J-99	P	303J994350060302	02-02-1992	1992-04-02	1997-02-02
LASMO NSRL PANUKE PP4 J-99	P	304J994350060300	25-07-1992	1992-09-23	1997-07-25
LASMO NSRL PANUKE PP4A J-99	P	304J994350060301	02-08-1992	1992-10-01	1997-08-02
LASMO NSRL PANUKE PP4B J-99	P	304J994350060302	11-10-1992	1992-12-10	1997-10-11
LASMO NSRL PANUKE PI-1 J-99	P	305J994350060300	17-07-1991	1991-09-15	1996-07-17
LASMO NSRL PANUKE PP4C J-99	P	304J994350060303	14-11-1992	1993-01-13	1997-11-14

D : Delineation E : Exploration P : Development S : Service O : Other

SCOTIAN SHELF

Well Name	Class	UWI	Termination Date	Date Information Becomes Public	
				2 yrs. / 90 days	5 yrs
LASMO NSRL COHASSET CP1 P-51	P	300P514400060300	05-06-1993	1993-08-04	1998-06-05
LASMO NSRL COHASSET CP2 P-51	P	302P514400060300	29-06-1993	1993-08-28	1998-06-29
LASMO NSRL COHASSET CP3 P-51	P	303P514400060300	29-07-1993	1993-09-27	1998-07-29
LASMO NSRL COHASSET CP4 P-51	P	304P514400060300	19-08-1993	1993-10-18	1998-08-19
LASMO NSRL COHASSET CP5 P-51	P	305P514400060301	10-12-1993	1994-02-08	1998-12-10
LASMO NSRL COHASSET CP6 P-51	P	306P514400060300	13-09-1993	1993-11-12	1998-09-13
LASMO NSRL COHASSET CP6A P-51	P	306P514400060301	30-09-1993	1993-11-29	1998-09-30
LASMO NSRL COHASSET CP6B P-51	P	306P514400060302	23-10-1993	1993-12-22	1998-10-23
LASMO NSRL COHASSET CP7 P-51	P	307P514400060300	21-11-1993	1994-01-20	1998-11-21
LASMO NSRL COHASSET CP7A P-51	P	307P514400060301	28-12-1993	1994-02-26	1998-12-28
LASMO NSRL COHASSET CP8 P-51	P	308P514400060300	24-11-1994	1995-01-23	1999-11-24
LASMO NSRL COHASSET CP9 P-51	P	309P514400060300	29-11-1994	1995-01-28	1999-11-29
PANCANADIAN/NSRL COHASSET CP3A P-51	P	303P514400060301	15-02-1996	1996-04-15	2001-02-15
PANCANADIAN/NSRL COHASSET CP10 P-51	P	310P514400060300	26-07-1996	1996-09-24	2001-07-26
PANCANADIAN/NSRL COHASSET CP10A P-51	P	310P514400060301	28-11-1996	1997-01-27	2001-11-28
PANCANADIAN/NSRL COHASSET CP10B P-51	P	310P514400060302	09-02-1997	1997-04-10	2002-02-09
PANCANADIAN/NSRL COHASSET CP6C P-51	P	306P514000060303	30-06-1997	1997-08-29	2002-06-30
PANCANADIAN/NSRL PANUKE PP3A J-99	P	303J994350060301	14-04-1998	1998-06-13	2003-04-14
PANCANADIAN/NSRL PANUKE PP3B J-99	P	303J994350060302	12-06-1998	1998-08-11	2003-06-12
PANCANADIAN GRANDE PRE G-08	E	300G084400060300	02-06-1998	2000-06-02	2003-06-02

D : Delineation E : Exploration P : Development S : Service O : Other

SCOTIAN SHELF

Well Name	Class	UWI	Termination Date	Date Information Becomes Public	
				2 yrs. / 90 days	5 yrs
PANCANADIAN/NSRL PANUKE PP3C J-99	E	303J994350060300	12-04-1999	2001-04-12	2004-04-12
PANCANADIAN/NSRL PANUKE PI-1A J-99	D	305J994350060301	11-11-1999	2001-09-14	2004-11-11
PANCANADIAN / NSRL PANUKE PI-1B J-99	D	305J994350060300	19-02-2000	2000-05-19	2005-02-19
SABLE OFFSHORE ENERGY INC VENTURE 1 O-32	P	300O324410059300	05-11-1999	1998-08-17	2004-11-05
SABLE OFFSHORE ENERGY INC VENTURE 2 O-32	P	302O324410059300	30-06-2001	2001-08-29	2006-06-30
SABLE OFFSHORE ENERGY INC VENTURE 3 O-32	P	303O324410059300	29-10-1999	1998-08-19	2004-10-29
SABLE OFFSHORE ENERGY INC VENTURE 4 O-32	P	304O324410059300	23-10-1999	1998-08-15	2004-10-23
SABLE OFFSHORE ENERGY INC VENTURE 5 O-32	P	305O324410059300	12-04-2000	1998-08-13	2005-04-12
SABLE OFFSHORE ENERGY INC THEBAUD 1 E-74	P	300E744400060000	13-09-2000	2000-09-13	2005-09-13
SABLE OFFSHORE ENERGY INC THEBAUD 2 E-74	P	302E744400060000	13-09-1999	1999-01-13	2005-07-13
SABLE OFFSHORE ENERGY INC THEBAUD 3 E-74	P	303E744400060000	28-06-1999	1998-08-27	2004-06-28
SABLE OFFSHORE ENERGY INC THEBAUD 4 E-74		304E744400060000			
SABLE OFFSHORE ENERGY INC THEBAUD 5 E-74	P	305E744400060000	29-03-2000	1999-01-24	2005-04-15
SABLE OFFSHORE ENERGY INC NORTH TRIUMPH 1 P-42	P	300P424350059450	04-12-1999	1999-05-09	2004-12-04
SABLE OFFSHORE ENERGY INC NORTH TRIUMPH 2 P-42	P	302P424350059450		2000-08-19	2005-07-10
PANCANADIAN PETROLEUM PANUKE H-08	D	300H084350060450	19-08-2000	2000-08-22	2005-08-19
MOBIL OIL CANADA EMMA N-03	E	300N034410060000	09-11-2000	2002-11-09	2005-11-09
PANCANADIAN PETROLEUM PANUKE M-79	D	300M79435006030	10-10-2000	2002-12-18	2007-12-18
PANCANADIAN PETROLEUM PANUKE F-09	E	300M79435006030	11-11-2000	2002-11-11	2005-11-11
PANCANADIAN PETROLEUM PANUKE M-79A	D	300M79435006030	02-10-2000	2002-12-18	2007-12-18

D : Delineation E : Exploration P : Development S : Service O : Other

SCOTIAN SHELF

Well Name	Class	UWI	Termination Date	Date Information Becomes Public	
				2 yrs. / 90 days	5 yrs
MOBIL ET AL ADAMNANT N-97	E	300N974400060000	02-01-2001	2003-01-02	2006-01-02
PANCANADIAN PETROLEUM MUSQUODOBOIT E-23	E	300E234350060450	02-09-2001	2003-09-02	2006-09-02
PANCANADIAN MURPHY QUEENSLAND M-88	E	300M88435060300	11-02-2002	2004-02-11	2007-02-11
SHELL CANADA RESOURCES LTD ONONDAGA B-84	E	300B84435060000	12-05-2002	2004-05-12	2007-05-12
PANCANADIAN ENERGY CORP SOUTHAMPTON A-25	E	300A25434060150	13-12-2001	2003-12-12	2006-12-12
ENCANA ET AL MARCOH D-41	E		27-10-2003	2005-10-27	2008-10-27
EL PASO MARINER I-85	E	300I854410059300	24-03-2004	2006-03-16	2009-03-16
CHEVRON ET AL NEWBURN H-23	E	300H234320060450	22-08-2002	2004-08-22	2007-08-22
IORVL ET AL BALVENIE B-79	E	300B79431060000	27-08-2003	2005-08-27	2008-08-27
EMC GLENELG H-59	P		17-03-2003	2003-05-15	2008-03-17
ENCANA MARGAREE F-70	E		06-08-2003		

D : Delineation

E : Exploration

P : Development

S : Service

O : Other

GRAND BANKS

Well Name	Class	UWI	Termination Date	Date Information Becomes Public	
				2 yrs. / 90 days	5 yrs
PAN AM GRAND BANKS #7	O	900O014530051450	31-08-1965	1967-08-31	1970-08-31
PAN AM GRAND BANKS #2	O	900O064500052300	31-08-1965	1967-08-31	1970-08-31
PAN AM GRAND BANKS #10	O	900O024620052000	31-08-1965	1967-08-31	1970-08-31
PAN AM GRAND BANKS #9	O	900O104440053150	31-08-1965	1967-08-31	1970-08-31
PAN AM GRAND BANKS #14	O	900O044420049300	31-08-1965	1967-08-31	1970-08-31
PAN AM GRAND BANKS #3	O	900O074550053150	31-08-1965	1967-08-31	1970-08-31
PAN AM GRAND BANKS #4	O	900O084540052150	31-08-1965	1967-08-31	1970-08-31
PAN AM GRAND BANKS #13	O	900O034400050000	31-08-1965	1967-08-31	1970-08-31
PAN AM GRAND BANKS #15	O	900O054530050000	31-08-1965	1967-08-31	1970-08-31
PAN AM GRAND BANKS #16	O	900O144620048450	31-08-1965	1967-08-31	1970-08-31
PAN AM GRAND BANKS #17	O	900O154410052150	31-08-1965	1967-08-31	1970-08-31
PAN AM GRAND BANKS #12	O	900O134340058300	31-08-1965	1967-08-31	1970-08-31
PAN AM GRAND BANKS #11	O	900O124330051000	31-08-1965	1967-08-31	1970-08-31
PAN AM GRAND BANKS #5	O	900O204540052000	31-08-1965	1967-08-31	1970-08-31
PAN AM GRAND BANKS #1	O	900O114510053150	31-08-1965	1967-08-31	1970-08-31
PAN AM GRAND BANKS #22	O	9000184550051000	31-08-1965	1967-08-31	1970-08-31
PAN AM GRAND BANKS #19	O	9000164450051000	31-08-1965	1967-08-31	1970-08-31
PAN AM GRAND BANKS #21	O	9000174540051000	31-08-1965	1967-08-31	1970-08-31
PAN AM GRAND BANKS #23	O	9000194540053300	31-08-1965	1967-08-31	1970-08-31
PAN AM GRAND BANKS #27	O	9000304400052300	31-08-1965	1967-08-31	1970-08-31

D : Delineation

E : Exploration

P : Development

S : Service

O : Other

GRAND BANKS

Well Name	Class	UWI	Termination Date	Date Information Becomes Public	
				2 yrs. / 90 days	5 yrs
PAN AM GRAND BANKS #28	O	9000314410049000	31-08-1965	1967-08-31	1970-08-31
PAN AM GRAND BANKS #25	O	9000294430053300	31-08-1965	1967-08-31	1970-08-31
PAN AM GRAND BANKS #20	O	9000284530051000	31-08-1965	1967-08-31	1970-08-31
PAN AM GRAND BANKS #18	O	9000274440051450	31-08-1965	1967-08-31	1970-08-31
PAN AM-IOE TORS COVE D-52	E	300D524420052150	11-08-1966	1968-08-12	1971-08-12
PAN AM IOE A-1 NE GRAND FALLS H-09	E	300H094530052000	20-10-1966	1968-10-20	1971-10-20
AMOCO IMPERIAL EIDER M-75	E	300M75454005145	09-07-1971	1973-07-09	1976-07-09
AMOCO IMPERIAL MURRE G-67	E	300G674610049000	20-09-1971	1973-09-20	1976-09-20
AMOCO IMPERIAL PUFFIN B-90	E	300B904440053300	05-01-1972	1974-01-05	1977-01-05
ELF HERMINE E-94	E	300E944530054150	31-12-1971	1973-12-31	1976-12-31
AMOCO IMPERIAL PETREL A-62	E	300A624500052450	01-03-1972	1974-03-01	1977-03-01
AMOCO IMPERIAL GANNET O-54	E	300O544510052300	24-04-1972	1974-04-24	1977-04-24
AMOCO IMPERIAL SHEARWATER J-20	E	300J204430052450	18-06-1972	1974-06-18	1977-06-18
AMOCO-IMP BITTERN M-62	E	300M62445005100	29-07-1972	1974-07-29	1977-07-29
AMOCO IMPERIAL KITTIWAKE P-11	E	300P114450053300	03-08-1972	1974-08-03	1977-08-03
AMOCO IMPERIAL HERON H-73	E	300H734410052150	05-12-1972	1974-12-05	1977-12-05
AMOCO IMPERIAL JAEGER A-49	E	300A494430050150	27-08-1972	1974-08-27	1977-08-27
AMOCO IMPERIAL CORMORANT N-83	E	300N834610048450	21-11-1972	1974-11-21	1977-11-21
MOBIL GULF ADOLPHUS K-41	E	300K414710048150	09-12-1972	1974-12-09	1977-12-09
AMOCO IMPERIAL GULL F-72	E	300F724420052150	12-01-1973	1975-01-12	1978-01-12

D : Delineation E : Exploration P : Development S : Service O : Other

GRAND BANKS

Well Name	Class	UWI	Termination Date	Date Information Becomes Public	
				2 yrs. / 90 days	5 yrs
AMOCO IMPERIAL MERGANSER I-60	E	300I604450052150	17-01-1973	1975-01-17	1978-01-17
MOBIL-GULF ADOLPHUS 2K-41	E	302K414710048151	08-01-1973	1975-09-26	1978-09-26
AMOCO IMPERIAL SKELLY TERN A-68	E	300A684430053000	16-04-1973	1975-04-16	1978-04-16
AMOCO-IMP-SKELLY MALLARD M-45	E	300M45442005200	02-05-1973	1975-05-02	1978-05-02
AMOCO IMPERIAL SKELLY RAZORBILL F-54	E	300F544520052000	04-07-1973	1975-07-04	1978-07-04
AMOCO IMPERIAL SKELLY SANDPIPER J-77	E	300J774540051300	15-06-1973	1975-06-15	1978-06-15
AMOCO-IMP SKELLY SANDPIPER 2J-77	E	302J774540051301	19-06-1973	1975-10-30	1978-10-30
AMOCO IMPERIAL SKELLY HERON J-72	E	300J724410052150	08-07-1973	1975-07-08	1978-07-08
AMOCO-IMP-SKELLY OSPREY G-84	E	300G844450049150	16-08-1973	1975-08-16	1978-08-16
AMOCO IMPERIAL SKELLY EGRET K-36	E	300K364630048450	10-09-1973	1975-09-10	1978-09-10
AMOCO IMPERIAL SKELLY SPOONBILL D-30	E	300C304550049000	14-10-1973	1975-10-14	1978-10-14
MOBIL GULF FLYING FOAM I-13	E	300I134710048450	28-11-1973	1975-11-28	1978-11-28
AMOCO IMPERIAL SKELLY PELICAN J-49	E	300J494530052300	08-11-1973	1975-11-08	1978-11-08
AMOCO-IMP-SKELLY BRANT P-87	E	300P874420052300	22-12-1973	1975-12-22	1978-12-22
MOBIL GULF BONNITION H-32	E	300H324600048150	02-01-1974	1976-01-02	1979-01-02
ELF ET AL EMERILLON C-56	E	300C564520054150	25-01-1974	1976-01-25	1979-01-25
AMOCO IMPERIAL SKELLY COOT K-56	E	300K564550052001	21-03-1974	1976-03-21	1979-03-21
AMOCO IMPERIAL SKELLY TWILLICK G-49	E	300G494420051150	14-04-1974	1976-04-14	1979-04-14
AMOCO IMPERIAL SKELLY CAREY J-34	E	300J344530052300	06-07-1974	1976-07-06	1979-07-06
AMOCO IMPERIAL SKELLY EGRET N-46	E	300N464630048450	29-08-1974	1976-08-29	1979-08-29

D : Delineation E : Exploration P : Development S : Service O : Other

GRAND BANKS

Well Name	Class	UWI	Termination Date	Date Information Becomes Public	
				2 yrs. / 90 days	5 yrs
MOBIL GULF DOMINION O-23	E	300O234730048150	21-10-1974	1976-10-21	1979-10-21
AMOCO IMPERIAL SKELLY SKUA E-41	E	300E414530048450	21-10-1974	1976-10-21	1979-10-21
MOBIL GULF ADOLPHUS D-50	E	300D504700048150	05-01-1975	1977-01-05	1980-01-05
AMOCO IMPERIAL SKELLY PHALAROPE P-62	E	300P624520051150	05-01-1975	1977-01-05	1980-01-05
TEXACO SHELL ET AL BLUE H-28	E	300H284940049150	26-08-1979	1981-08-26	1984-08-26
ESSO VOYAGER GABRIEL C-60	E	300C604720046451	01-07-1979	1981-12-18	1984-12-18
CHEVRON ET AL HIBERNIA P-15	E	300P154650048452	21-10-1979	1982-01-02	1985-01-02
MOBIL ET AL HIBERNIA O-35	D	300O354650048451	13-07-1980	1982-01-02	1985-07-13
MOBIL ET AL BEN NEVIS I-45	E	300I454640048151	10-09-1980	1982-09-10	1985-09-10
MOBIL ET AL HIBERNIA B-08	D	300B084650048451	06-01-1981	1982-01-02	1986-01-06
MOBIL ET AL SOUTH TEMPEST G-88	E	300G884710047450	28-04-1981	1983-04-28	1986-04-28
MOBIL ET AL HIBERNIA G-55	O	300G554650048450	11-12-1980	1981-10-21	1986-02-24
MOBIL ET AL HEBRON I-13	E	300I134640048301	12-09-1981	1983-09-12	1986-09-12
MOBIL ET AL HIBERNIA K-18	D	300K184650048452	07-06-1981	1982-02-04	1986-11-06
MOBIL ET AL SHERIDAN J-87	E	300J874830049450	22-11-1981	1983-11-22	1986-11-22
MOBIL ET AL NAUTILUS C-92	E	300C924700048302	20-02-1982	1984-07-15	1987-07-15
MOBIL ET AL WEST FLYING FOAM L-23	E	300L234710048451	18-02-1982	1984-05-11	1987-05-11
MOBIL ET AL HIBERNIA J-34	D	300J344650048453	14-02-1982	1984-02-05	1988-11-07
MOBIL ET AL BONANZA M-71	E	300M71474004800	04-02-1983	1985-02-04	1988-02-04
MOBIL ET AL LINNET E-63	E	300E634820050150	13-11-1982	1984-11-13	1987-11-13

D : Delineation

E : Exploration

P : Development

S : Service

O : Other

GRAND BANKS

Well Name	Class	UWI	Termination Date	Date Information Becomes Public	
				2 yrs. / 90 days	5 yrs
MOBIL ET AL NORTH DANA I-43	E	300I434720047300	15-01-1984	1986-01-17	1989-01-17
MOBIL ET AL HIBERNIA I-46	D	300I464650048450	02-08-1983	1983-10-31	1988-08-02
MOBIL ET AL RANKIN M-36	E	300M36464004845	07-08-1983	1985-08-07	1988-08-07
PETRO-CANADA TERRA NOVA K-08	E	300K084630048303	04-12-1983	1986-06-11	1989-06-11
MOBIL ET AL HIBERNIA B-27	D	300B274650048451	17-12-1983	1984-03-16	1988-12-17
MOBIL ET AL HIBERNIA K-14	D	300K144650048451	15-01-1984	1984-04-14	1989-01-15
HUSKY-BOW VALLEY ET AL TRAVE E-87	E	300E874700047450	18-03-1984	1986-06-26	1989-06-26
MOBIL ET AL HIBERNIA C-96	D	300C964650048301	14-07-1984	1984-10-12	1989-07-14
HUSKY-BOW VALLEY ET AL VOYAGER J-18	E	300J184630048150	11-06-1984	1986-06-11	1989-06-11
MOBIL ET AL SOUTH MARA C-13	E	300C134650048300	18-10-1984	1986-10-18	1989-10-18
CANTERRA PCI ET AL PORT AU PORT J-97	E	300J974620048300	18-07-1984	1986-07-18	1989-07-18
HUSKY-BOW VALLEY ET AL ARCHER K-19	E	300K194640048000	16-12-1984	1986-12-16	1989-12-16
HUSKY-BOW VALLEY ET AL WHITEROSE N-22	E	300N224700048000	05-01-1985	1987-01-05	1990-01-05
PETRO-CANADA ET AL TERRA NOVA K-18	D	300K184630048300	25-11-1984	1986-01-20	1989-11-25
MOBIL ET AL MARA M-54	E	300M54465004830	14-05-1985	1987-05-14	1990-05-14
CANTERRA PETRO-CANADA ET AL BEOTHUK M-05	E	300M05463004830	19-01-1985	1987-01-19	1990-01-19
HUSKY-BOW VALLEY ET AL CONQUEST K-09	E	300K094710048150	26-07-1985	1987-07-26	1990-07-26
HUSKY-BOW VALLEY ET AL NORTH BEN NEVIS P-93	E	300P934650048150	01-11-1985	1987-11-01	1990-11-01
HBV ET AL PANTHER P-52	E	300P524710047301	21-01-1985	1988-01-30	1991-01-30
PETRO-CANADA ET AL NORTH TRINITY H-71	D	300H714640048151	03-02-1985	1985-12-01	1990-09-02

D : Delineation E : Exploration P : Development S : Service O : Other

GRAND BANKS

Well Name	Class	UWI	Termination Date	Date Information Becomes Public	
				2 yrs. / 90 days	5 yrs
PETRO-CANADA ET AL WEST BEN NEVIS B-75	E	300B754640048153	18-10-1984	1987-07-18	1990-07-18
ESSO PAREX ET AL BACCALIEU I-78	E	300I784800046000	14-09-1985	1987-09-14	1990-09-14
MOBIL ET AL MERCURY K-76	E	300K764700048450	15-09-1985	1987-09-15	1990-09-15
BP ET AL BAIE VERTE J-57	E	300J575020051000	16-10-1985	1987-10-16	1990-10-16
HBV ET AL WHITEROSE J-49	D	300J494650048000	11-12-1985	1987-01-05	1990-12-11
PETRO-CANADA ET AL TERRA NOVA K-07	D	300K074630048300	21-11-1985	1986-02-19	1990-11-21
CANTERRA PCI ET AL TERRA NOVA K-17	D	300K174630048300	14-11-1985	1986-02-12	1990-11-14
PETRO-CANADA ET AL GAMBO N-70	E	300N704620048300	29-12-1985	1987-12-28	1990-12-28
PETRO-CANADA ET AL TERRA NOVA I-97	D	300I974630048150	27-02-1986	1986-05-28	1991-02-27
HUSKY-BOW VALLEY ET AL WHITEROSE L-61	D	300L614700048001	31-03-1986	1987-01-05	1991-03-31
HBV ET AL NORTH BEN NEVIS M-61	D	300M61465004815	31-03-1986	1987-11-16	1992-08-18
GULF ET AL MARA E-30	E	300E304640048300	15-02-1986	1988-02-15	1991-02-15
HUSKY-BOW VALLEY ET AL FORTUNE G-57	E	300G574640048000	09-09-1986	1988-09-09	1991-09-09
CANTERRA PCI ET AL ST. GEORGE J-55	E	300J554550048150	28-05-1986	1988-05-27	1991-05-27
PETRO-CANADA ET AL LANCASTER G-70	E	300G704720047000	04-11-1986	1988-11-04	1991-11-04
ESSO PAREX ET AL KYLE L-11	E	300L114710047000	05-08-1986	1988-08-05	1991-08-05
HUSKY-BOW VALLEY ET AL GOLCONDA C-64	E	300C644700047300	01-02-1987	1989-02-02	1992-02-02
HUSKY-BOW VALLEY ET AL BONNE BAY C-73	E	300C734640048001	24-04-1987	1989-07-17	1992-07-17
PETRO-CANADA ET AL TERRA NOVA H-99	D	300H994630048151	02-07-1987	1988-03-04	1992-12-05
NORTHCOR ET AL NARWHAL F-99	E	300F994420053300	23-09-1987	1989-09-23	1992-09-23

D : Delineation E : Exploration P : Development S : Service O : Other

GRAND BANKS

Well Name	Class	UWI	Termination Date	Date Information Becomes Public	
				2 yrs. / 90 days	5 yrs
HUSKY-BOW VALLEY ET AL WHITEROSE E-09	D	300E094650048002	11-11-1987	1988-09-29	1993-07-01
PETRO-CANADA ET AL TERRA NOVA C-09	D	300C094630048301	04-03-1988	1988-10-30	1993-08-01
PETRO-CANADA ET AL TERRA NOVA E-79	D	300E794630048151	01-04-1988	1988-09-12	1993-06-14
MOBIL ET AL AVONDALE A-46	E	300A464640048300	21-08-1988	1990-08-21	1993-08-21
HUSKY OIL ET AL WHITEROSE A-90	D	300A904650047450	11-08-1988	1988-11-09	1993-08-11
PETRO-CANADA ET AL SOUTH BROOK N-30	E	300N304620048300	18-09-1988	1990-09-18	1993-09-18
CHEVRON ET AL EAST RANKIN H-21	E	300H214640048450	27-10-1988	1990-10-27	1993-10-27
TEXACO ET AL SOUTH MERASHEEN K-55	E	300K554710047450	22-12-1988	1990-12-22	1993-12-22
MOBIL ET AL HIBERNIA 2G-55	D	302G554650048450	24-02-1981	1982-01-02	1986-02-24
TEXACO ET AL AMETHYST F-20	E	300F204640048000	09-02-1989	1991-02-09	1994-02-09
TEXACO ET AL SPRINGDALE M-29	E	300M29463004815	09-03-1989	1991-05-14	1994-05-14
PETRO-CANADA ET AL KING'S COVE A-26	E	300A264630048300	17-06-1990	1992-06-17	1995-06-17
BP THORVALD P-24	E	300P244700048450	04-09-1991	1993-09-04	1996-09-04
MOBIL ET AL BOTWOOD G-89	E	300G894650048150	10-10-1991	1993-10-10	1996-10-10
TALISMAN ET AL LONG RANGE A-09	E	300A094830059150	26-06-1996	1998-06-26	2001-06-26
MOBIL ET AL SOUTH NAUTILUS H-09	E	300H094650048400	05-04-1999		
PETRO CANADA ET AL BRENTS COVE I-30	E	300I304630048300	10-07-1999		

D : Delineation

E : Exploration

P : Development

S : Service

O : Other

LABRADOR SHELF

Well Name	Class	UWI	Termination Date	Date Information Becomes Public	
				2 yrs. / 90 days	5 yrs
TENNECO ET AL LEIF E-38	E	300E385420055001	30-09-1971	1975-08-01	1978-08-01
EASTCAN ET AL LEIF M-48	E	300M48542005500	29-08-1973	1975-08-29	1978-08-29
EASTCAN ET AL BJARNI H-81	E	300H815540057301	14-10-1973	1976-10-25	1979-10-25
BP-COLUMBIA BONA VISTA C-99	E	300C994910051001	04-10-1974	1977-08-11	1980-08-11
EASTCAN ET AL GUDRID H-55	E	300H555500055450	03-10-1974	1976-10-04	1979-10-04
EASTCAN ET AL FREYDIS B-87	E	300B875400054300	08-08-1975	1977-08-08	1980-08-08
EASTCAN ET AL SNORRI J-90	E	300J905720059451	10-10-1975	1978-09-08	1981-09-08
MOBIL GULF IMPERIAL CUMBERLAND B-55	E	300B554830050000	21-10-1975	1977-10-21	1980-10-21
EASTCAN ET AL KARLSEFNI A-13	E	300A135900061451	25-09-1975	1978-10-24	1980-09-25
BP COLUMBIA ET AL INDIAN HARBOUR M-52	E	300M52543005415	24-10-1975	1978-11-06	1981-11-06
EASTCAN ET AL CARTIER D-70	E	300D705440055300	31-10-1975	1977-10-31	1980-10-31
EASTCAN ET AL CABOT G-91	E	300G916000061300	29-08-1976	1978-08-29	1981-08-29
EASTCAN ET AL HERJOLF M-92	E	300M92554005730	23-11-1976	1978-11-22	1981-11-22
EASTCAN ET AL VERRAZANO L-77	E	300L775230054001	27-09-1976	1978-09-27	1981-09-27
TOTAL EASTCAN ET AL SKOLP E-07	E	300E075830061450	29-09-1978	1980-09-30	1983-09-30
CHEVRON ET AL HOPEDALE E-33	E	300E335600058451	01-10-1978	1980-10-01	1983-10-01
TOTAL EASTCAN ET AL ROBERVAL K-92	E	300K925500055302	27-10-1978	1981-10-03	1984-10-03
BP ET AL HARE BAY E-21	E	300E215120051000	22-10-1979	1981-10-18	1984-10-18
TOTAL EASTCAN ET AL TYRK P-100	E	300P005530058000	26-08-1979	1981-08-26	1984-08-26
TOTAL EASTCAN ET AL BJARNI O-82	D	300O825540057302	22-10-1979	1981-10-29	1986-07-31

D : Delineation

E : Exploration

P : Development

S : Service

O : Other

LABRADOR SHELF

Well Name	Class	UWI	Termination Date	Date Information Becomes Public	
				2 yrs. / 90 days	5 yrs
TOTAL EASTCAN ET AL GILBERT 2F-53	E	302F535900062001	15-10-1979	1982-09-12	1985-09-12
PETRO-CANADA ET AL ROBERVAL C-02	E	300C025500055450	14-09-1980	1982-09-14	1985-09-14
PETRO-CANADA ET AL OGMUND E-72	E	300E725740060150	08-10-1980	1982-10-08	1985-10-08
CHEVRON ET AL SOUTH LABRADOR N-79	E	300N795550058151	18-10-1980	1982-10-18	1985-10-18
PETRO-CANADA ET AL NORTH LEIF I-05	E	300I055430055151	27-09-1980	1983-10-06	1986-10-06
PETRO-CANADA ET AL NORTH BJARNI F-06	E	300F065540057452	07-10-1980	1983-10-06	1986-10-06
PETRO-CANADA ET AL RUT H-11	E	300H115920062152	27-09-1981	1985-09-13	1988-09-13
PETRO-CANADA ET AL CORTE REAL P-85	E	300P855610058003	13-10-1981	1985-10-09	1988-10-09
PETRO-CANADA ET AL POTHURST P-19	E	300P195850060301	22-10-1982	1985-09-22	1988-09-22
PETRO-CANADA ET AL PINING E-16	E	300E165450055001	04-07-1982	1985-07-04	1988-07-04
CANTERRA ET AL SOUTH HOPEDALE L-39	E	300L395550058450	17-08-1983	1985-08-17	1988-08-17
TOTAL EASTCAN ET AL GILBERT F-53	E	300F535900062000	10-09-1979	1981-09-10	1984-09-10

D : Delineation**E : Exploration****P : Development****S : Service****O : Other**

GULF OF ST. LAWRENCE

Well Name	Class	UWI	Termination Date	Date Information Becomes Public	
				2 yrs. / 90 days	5 yrs
HQ GULF 2	O	300B804740063000	27-09-1965	1967-09-27	1970-09-27
HQ GULF 3	O	300A094750062300	27-09-1965	1967-09-27	1970-09-27
HQ GULF 1	O	300B364800062000	27-09-1965	1967-09-27	1970-09-27
PAN AM CAPE BRETON #1	O	300B564720060450	27-09-1965	1967-09-27	1970-09-27
PAN AM CAPE BRETON #2	O	300C464730060300	27-09-1965	1967-09-27	1970-09-27
PAN AM ISLAND #1	O	300B964730063150	27-10-1965	1967-10-27	1970-10-27
HQ GULF 4	O	300A564820063150	27-10-1965	1967-10-27	1970-10-27
PAN AM CHALEUR #1	O	300B934810063450	27-10-1965	1967-10-27	1970-10-27
HB FINA NORTHUMBERLAND STRAIT F-25	E	300F254610062000	23-06-1970	1972-06-23	1975-06-23
HB-FINA EAST POINT E-49	E	300E494640061301	10-11-1970	1972-11-10	1975-11-10
SHELL AMOCO CAP ROUGE F-52	E	300F524720061000	03-09-1973	1975-09-03	1978-09-03
SHELL SOQUIP AMOCO BRADELLE L-49	E	300L494800063000	28-11-1973	1975-11-28	1978-11-28
HB ET AL EAST POINT E-47	E	300E474640061300	31-07-1980	1982-07-31	1985-07-31
HB ET AL BEATON POINT F-70	E	300F704640061450	27-08-1980	1982-08-27	1985-08-27
IRVING CHEVRON TEXACO CABLEHEAD E-95	E	300E954650062150	07-09-1983	1985-09-07	1988-09-07
PETRO-CANADA ST. PAUL P-91	E	300P914720060000	31-12-1983	1985-12-31	1988-12-31

WEST NEWFOUNDLAND OFFSHORE

Well Name	Class	UWI	Termination Date	Date Information Becomes Public	
				2 yrs. / 90 days	5 yrs
NHOC/PCP ST. GEORGE'S BAY A-36	E	300A364830059150	27-07-1996	1998-07-27	2001-07-27
NHOC/PCP LONG POINT M-16	E	300M16485005845	19-01-1996	1998-01-19	2001-01-19

D : Delineation**E : Exploration****P : Development****S : Service****O : Other**

BAY OF FUNDY

Well Name	Class	UWI	Termination Date	Date Information Becomes Public	
				2 yrs. / 90 days	5 yrs
MOBIL GULF CHINAMPAS N-37	E	300N374500066300	07-05-1975	1977-05-08	1980-05-07

D : Delineation

E : Exploration

P : Development

S : Service

O : Other

HUDSON BAY AND STRAIT / JAMES BAY / UNGAVA BAY - OFFSHORE

Well Name	Class	UWI	Termination Date	Date Information Becomes Public	
				2 yrs. / 90 days	5 yrs
AQUITAINE ET AL WALRUS A-71	E	300A715840087001	17-10-1969	1971-10-17	1974-10-17
AQUITAINE ET AL NARWHAL SOUTH O-58	E	300O585810084000	01-09-1974	1976-09-01	1979-09-01
AQUIT ET AL POLAR BEAR C-11	E	300C115840086450	20-10-1974	1976-10-20	1979-10-20
TRILLIUM SOQUIP ONEXCO ET AL BELUGA O-23	E	300O235920088300	15-09-1985	1987-09-15	1990-09-15
ICG SOGEPET ET AL NETSIQ N-01	E	300N016000087300	21-10-1985	1987-10-20	1990-10-20

D : Delineation

E : Exploration

P : Development

S : Service

O : Other

NUNAVUT - HUDSON BAY AND STRAIT / JAMES BAY / UNGAVA BAY ISLANDS

Well Name	Class	UWI	Termination Date	Date Information Becomes Public	
				2 yrs. / 90 days	5 yrs
AQUITAINE ET AL ROWLEY N-14	E	300N146910079000	26-08-1971	1973-08-26	1976-08-26
PREMIUM HOMESTEAD AKPATOK ISLAND F-26	O	300F266030068150	01-10-1969	1971-10-01	1974-10-01

D : Delineation

E : Exploration

P : Development

S : Service

O : Other

WEST COAST OFFSHORE

Well Name	Class	UWI	Termination Date	Date Information Becomes Public	
				2 yrs. / 90 days	5 yrs
SHELL ANGLO PROMETHEUS H-68	E	300H684840125300	09-08-1967	1969-08-09	1972-08-09
SHELL ANGLO PLUTO I-87	E	300I874900125450	12-10-1967	1969-10-12	1972-10-12
SHELL ANGLO ZEUS I-65	E	300I654900126000	05-02-1968	1970-02-05	1973-02-05
SHELL ANGLO ZEUS D-14	E	300D144900126000	31-03-1968	1970-03-31	1973-03-31
SHELL ANGLO TYEE N-39	E	300N395320131150	19-05-1968	1970-05-19	1973-05-19
SHELL ANGLO SOCKEYE B-10	E	300B105250131000	22-07-1968	1970-07-22	1973-07-22
SHELL ANGLO SOCKEYE E-66	E	300E665250130450	12-08-1968	1970-08-12	1973-08-12
SHELL ANGLO AUKLET G-41	E	300G415230130300	29-08-1968	1970-08-29	1973-08-29
SHELL ANGLO OSPREY D-36	E	300D365140129150	17-09-1968	1970-09-17	1973-09-17
SHELL ANGLO HARLEQUIN D-86	E	300D865200129450	01-11-1968	1970-11-01	1973-11-01
SHELL ANGLO APOLLO J-14	E	300J144930127000	23-01-1969	1971-01-23	1974-01-23
SHELL ANGLO CYGNET J-100	E	300J004820125300	20-02-1969	1971-02-20	1974-02-20
SHELL ANGLO SOUTH COHO I-74	E	300I745340131150	05-04-1969	1971-04-05	1974-04-05
SHELL ANGLO MURRELET L-15	E	300L155230130450	05-05-1969	1971-05-05	1974-05-05

D : Delineation**E : Exploration****P : Development****S : Service****O : Other**