











**Proposed Road - Coffee Lake  
Proposed Interim Wood Supply Area  
Ross River District  
August, 2005**

**Legend**

 Proposed O.U. Boundaries	 Contour Line
 Reserve	 Stream
 Private Property	 Waterbody:Other
 Highway - Secondary	 Proposed Road

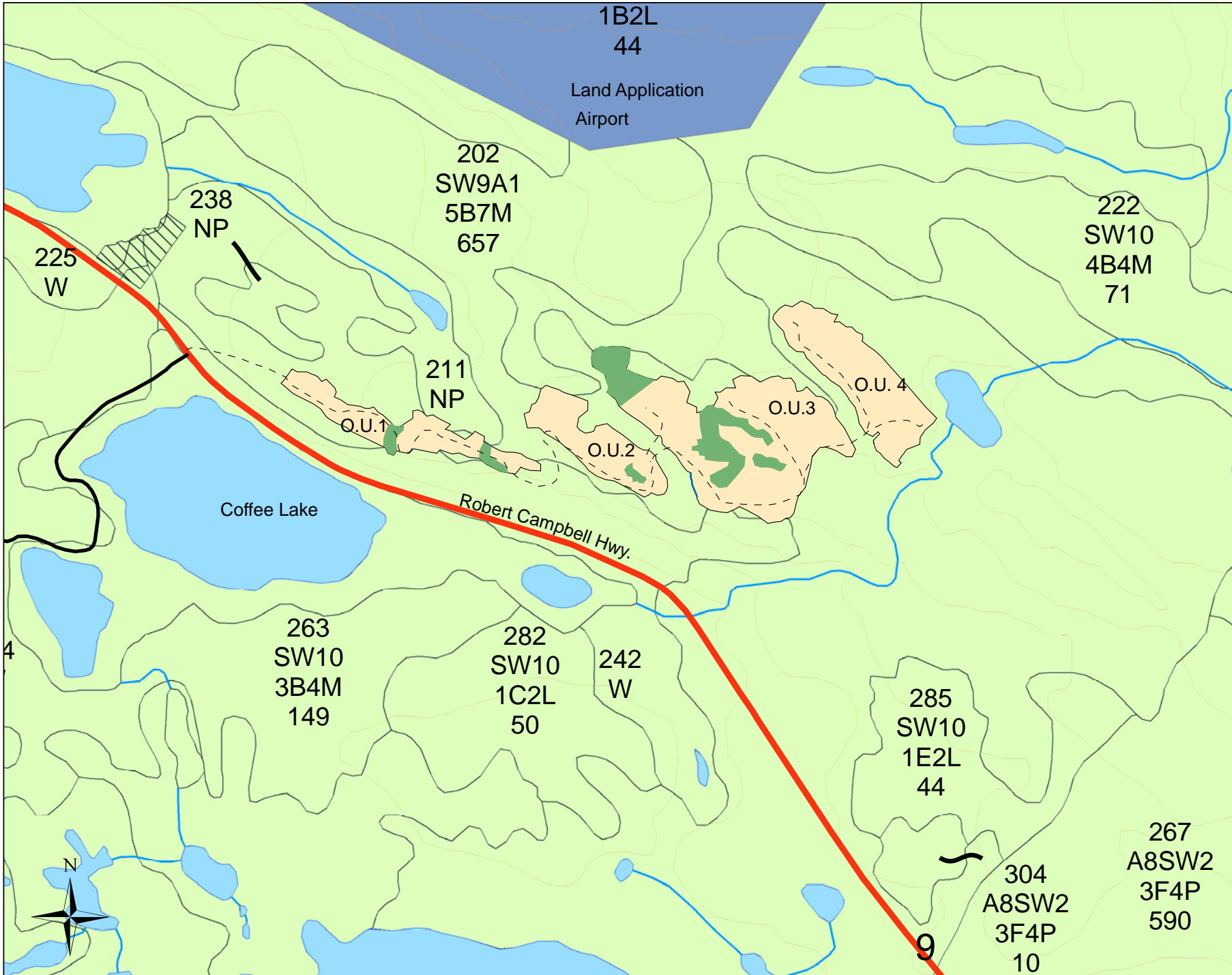
**Yukon Forest Management Branch**  
August, 2005

Meters

0    890    1,780    2,670    3,560    4,450

**Yukon Albers Equal Area Projection (NAD 83) 1:70,000**

National Topographic Data Base (NTDB) compiled by Natural Resources Canada at 1:50,000.



**Coffee Lake  
Proposed Interim Wood Supply Area  
Ross River District  
August, 2005**

**Legend**

Proposed OU Boundaries	Contour Line
Reserve	Stream
Private Property	Waterbody:Other
Highway - Secondary	Proposed Road

**Forest Label Codes**

<b>Species Codes:</b>	<b>Height Class:</b>	<b>Crown Closure:</b>	<b>Age Class:</b>
SW: White Spruce	1: 0-4 m	A: 1-15%	1: 1-20 yrs
SB: Black Spruce	2: 5-9 m	B: 16-25%	2: 21-40 yrs
P: Lodgepole Pine	3: 10-13 m	C: 26-30%	3: 41-60 yrs
L: Larch	4: 14-16 m	D: 31-35%	4: 61-80 yrs
A: Aspen	5: 17-19 m	E: 36-45%	5: 81-100 yrs
B: Balsam Poplar	6: 20-24 m	F: 46-55%	6: 101-120 yrs
W: White Birch	7: 25-30 m	G: 56-75%	7: 121-150 yrs
F: Alpine Fir	8: 31-35 m	H: 76-100%	8: 151-180 yrs
			9: 181+ yrs

Site Class: L:<10m P:10-14m M:15-19m G:20+m

**Yukon Forest Management Branch**  
August, 2005

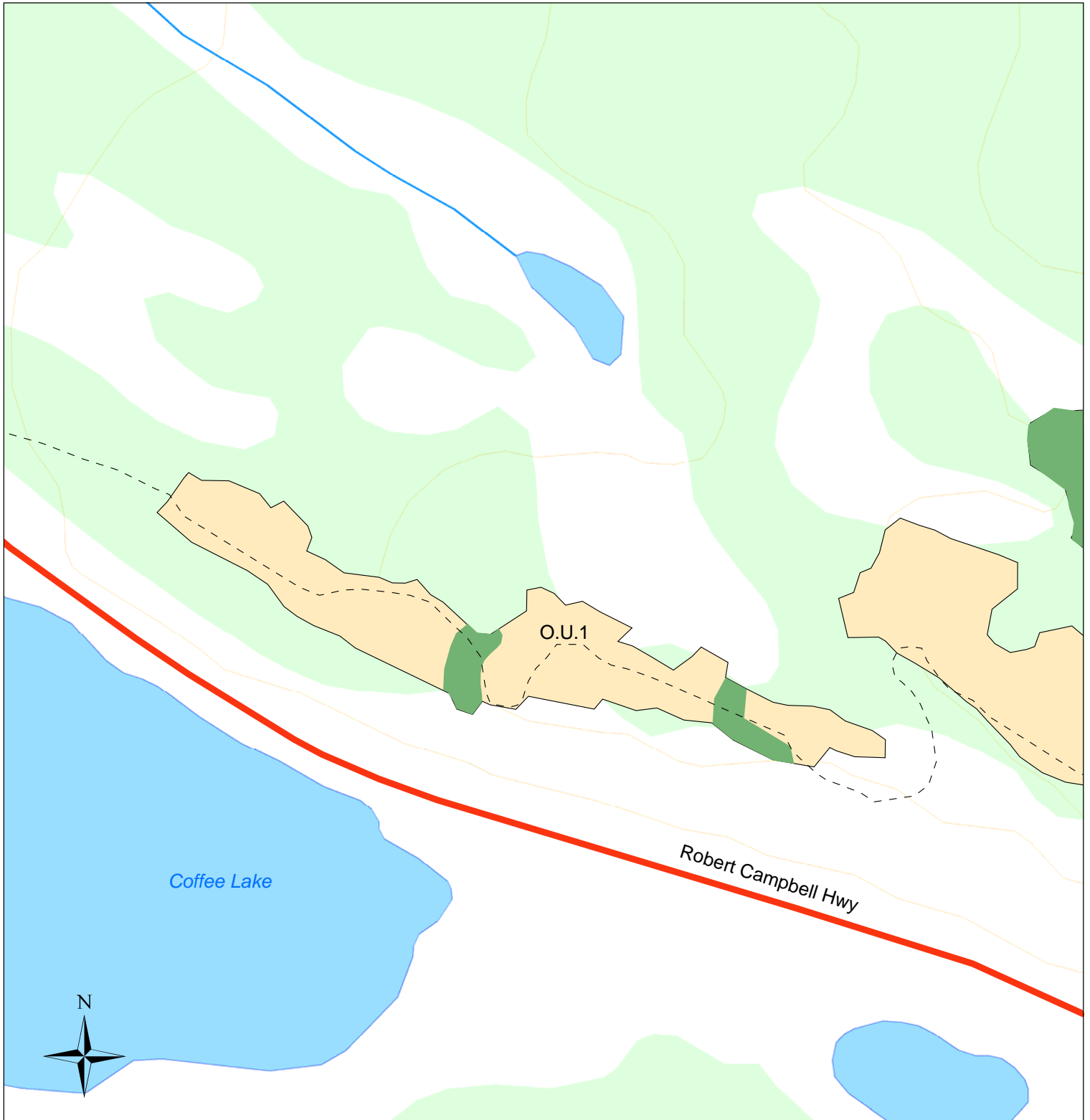
Meters

**Yukon Albers Equal Area Projection (NAD 83) 1:20,000**

National Topographic Data Base (NTDB) compiled by Natural Resources Canada at 1:50,000.



**Operating Unit 1  
Coffee Lake Proposed Development  
SE Yukon Interim Wood Supply**



MAPSHEET		LAT./LONG.		SILV. SYSTEM		VOLUME
105F/16		61° 54", 132° 24'		Patch Cuts		1,297 m <sup>3</sup>
TOTAL AREA (Ha)	NP NAT	IMM.	MERCH. AREA	RESERVES	NP UNN.	NAR (Ha)
8.0	0.0	0.0	7.0	1.0	0.0	7.0



**Yukon Forest Management Branch**  
August, 2005

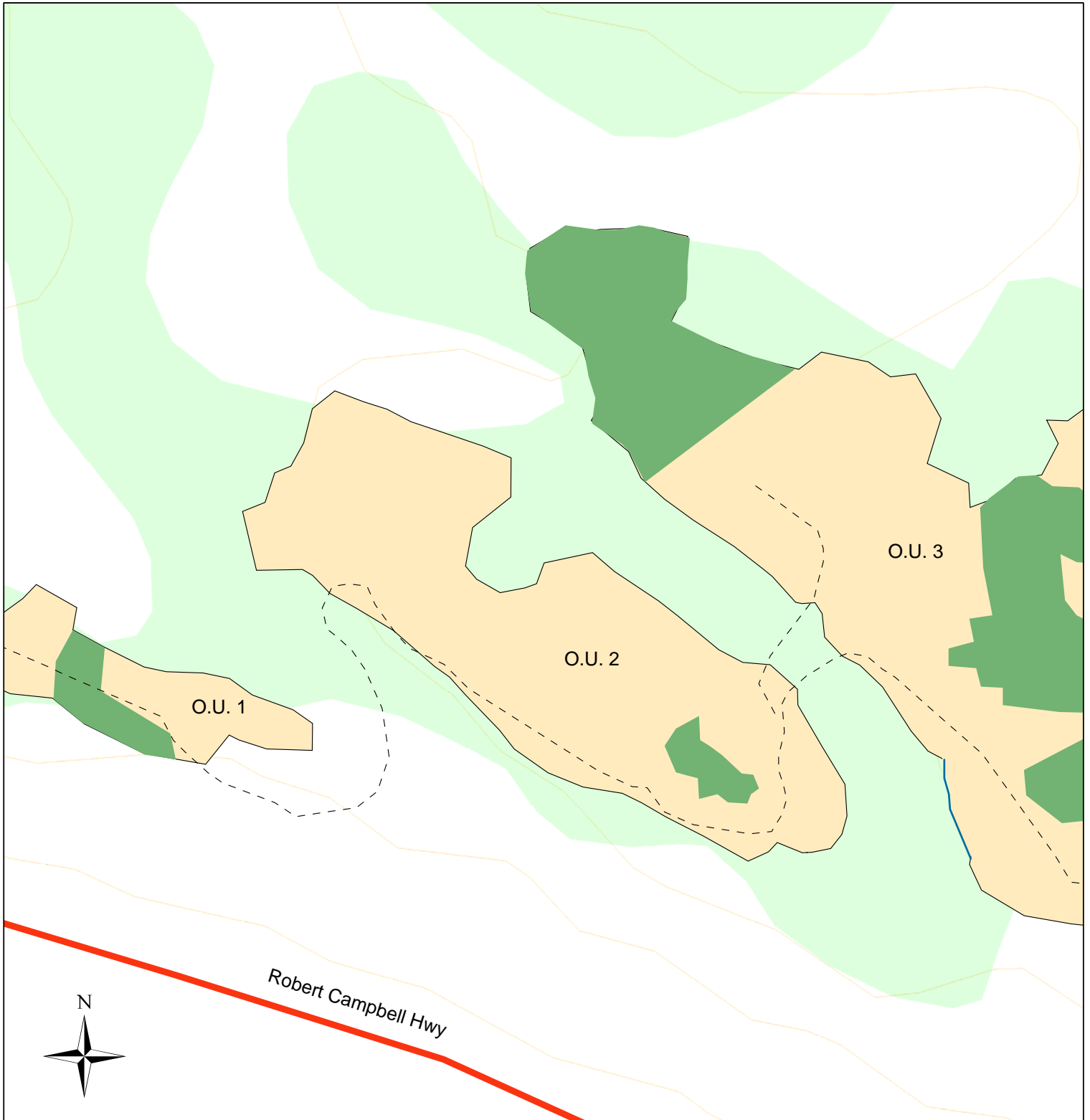
Yukon Albers Equal Area Projection (NAD 83) 1:7,500

National Topographic Data Base (NTDB) compiled by Natural Resources Canada at 1:50,000.

**Legend**

<b>FEATURES</b>	<b>Road Network</b>
Proposed O.U. Boundaries	Highway - Secondary
Reserve	Proposed Road
Contour Line	
Stream	
Waterbody:Other	<b>FOREST COVER LEADING SPECIES</b>
Wetland	White Spruce

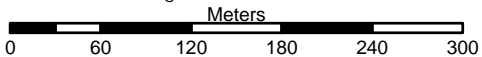
**Operating Unit 2  
Coffee Lake Proposed Development  
SE Yukon Interim Wood Supply**



MAPSHEET		LAT./LONG.		SILV. SYSTEM		VOLUME
105F/16		61° 54", 132° 24'		Patch Cuts		1,836 m <sup>3</sup>
TOTAL AREA (Ha)	NP NAT	IMM.	MERCH. AREA	RESERVES	NP UNN.	NAR (Ha)
9.5	0.0	0.4	9.1	0.4	0.0	9.1

**Yukon Forest Management Branch**

August, 2005



Yukon Albers Equal Area Projection (NAD 83) 1:50,000

National Topographic Data Base (NTDB) compiled by Natural Resources Canada at 1:50,000.

**Legend**

**FEATURES**

- Proposed O.U. Boundaries
- Reserve
- Contour Line
- Stream
- Waterbody:Other
- Wetland

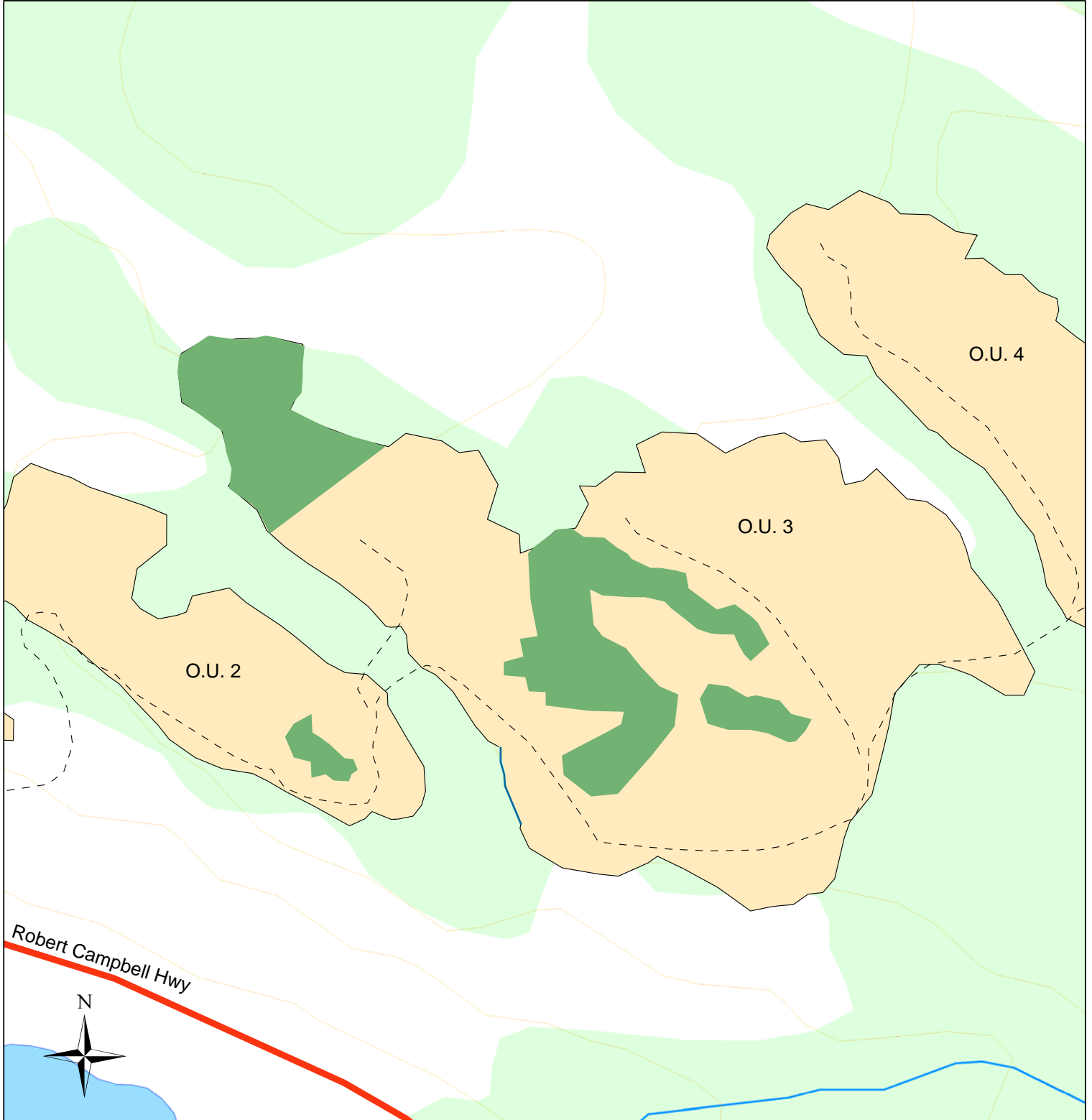
**Road Network**

- Highway - Secondary
- Proposed Road

**FOREST COVER LEADING SPECIES**

- White Spruce

**Operating Unit 3  
Coffee Lake Proposed Development  
SE Yukon Interim Wood Supply**



MAPSHEET		LAT./LONG.		SILV. SYSTEM		VOLUME
105F/16		61° 54", 132° 24'		Patch Cuts		5,143 m <sup>3</sup>
TOTAL AREA (Ha)	NP NAT	IMM.	MERCH. AREA	RESERVES	NP UNN.	NAR (Ha)
31.1	0.0	0.0	25.5	5.6	0.0	25.5



**Yukon Forest Management Branch**  
August, 2005

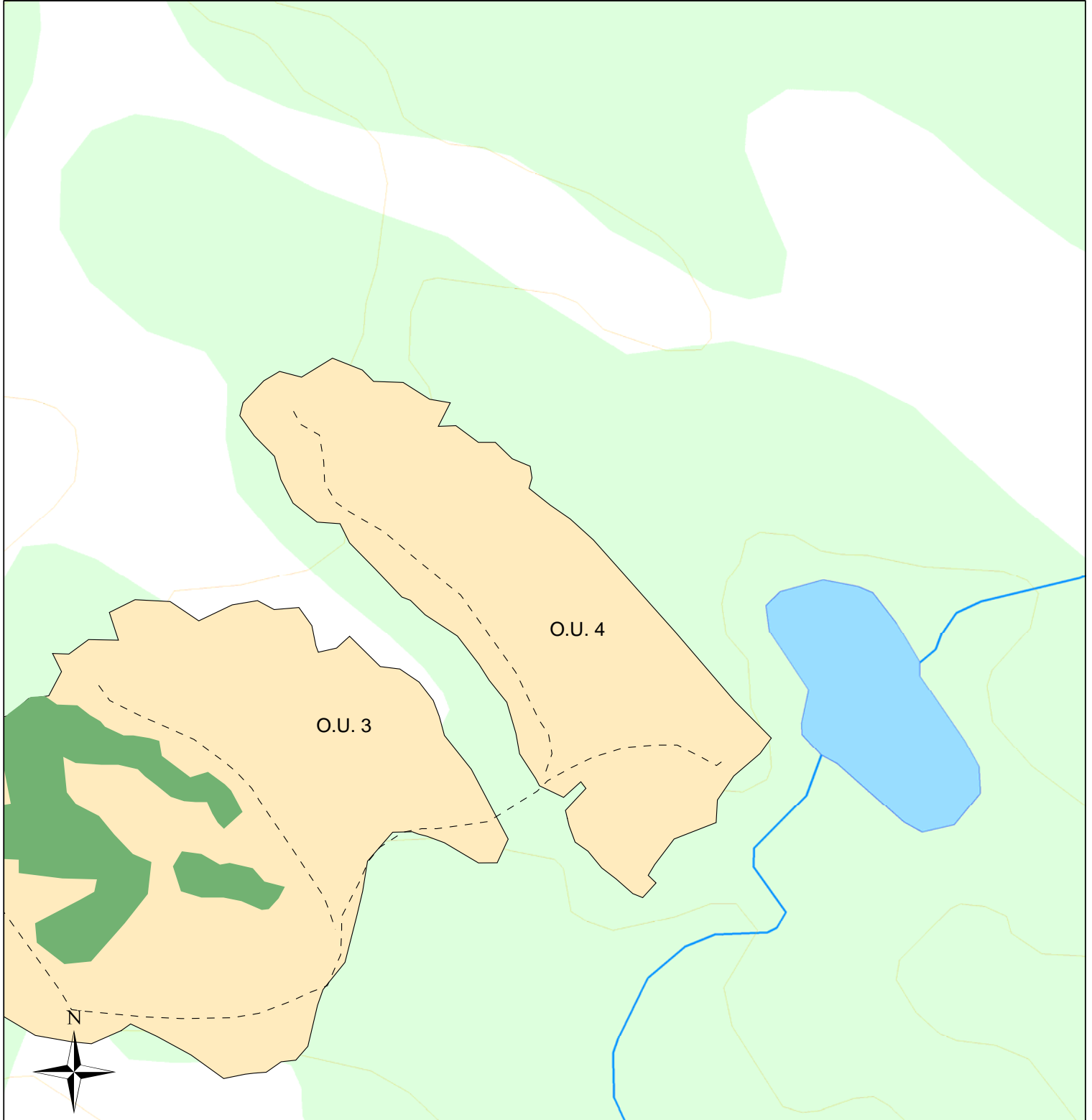
Yukon Albers Equal Area Projection (NAD 83) 1:6,500

National Topographic Data Base (NTDB) compiled by Natural Resources Canada at 1:50,000.

**Legend**

<b>FEATURES</b>	<b>Road Network</b>
Proposed O.U. Boundaries	Highway - Secondary
Reserve	Proposed Road
Contour Line	
Stream	
Waterbody:Other	<b>FOREST COVER LEADING SPECIES</b>
Wetland	White Spruce

**Operating Unit 4  
Coffee Lake Proposed Development  
SE Yukon Interim Wood Supply**



MAPSHEET		LAT./LONG.		SILV. SYSTEM		VOLUME
105F/16		61° 54", 132° 24'		Patch Cuts		3,026 m <sup>3</sup>
TOTAL AREA (Ha)	NP NAT	IMM.	MERCH. AREA	RESERVES	NP UNN.	NAR (Ha)
15.0	0.0	0.0	15.0	0.0	0.0	15.0



**Yukon Forest Management Branch**  
August, 2005

Yukon Albers Equal Area Projection (NAD 83) 1:6,500

National Topographic Data Base (NTDB) compiled by Natural Resources Canada at 1:50,000.

**Legend**

<b>FEATURES</b>	<b>Road Network</b>
Proposed O.U. Boundaries	Highway - Secondary
Reserve	Proposed Road
Contour Line	
Stream	
Waterbody:Other	<b>FOREST COVER LEADING SPECIES</b>
Wetland	White Spruce