



### MAP 3: Glacial Limits

DDHAW GHRO  
DRAFT MANAGEMENT PLAN





Scale = 1:400,000


#### GLACIAL LIMITS

 Ice-Free (Nunatak)

#### EPOCH

 Late Pleistocene  
(126,000 Years Before Present)

 Middle Pleistocene  
(781,000 Years Before Present)

 Early Pleistocene  
(1.8 Million Years Before Present)

*This map for illustrative purposes only*

Produced by: YG-Environment  
Map File: DG06-03  
Date: April 27, 2006