






PERMIT ISSUED (1999)
EAGLE PLAIN, YUKON

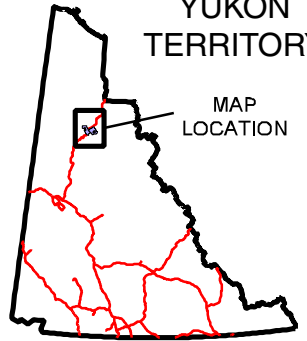
LEGEND:

-  New Permit
-  Oil & Gas Disposition
-  Vuntut Gwitchin First Nation R-Block
-  Tr'ondek Hwech'in First Nation R-Block
-  Access Route



Scale = 1:500,000

YUKON
TERRITORY



MAP
LOCATION

Scale = 1:25,000,000

