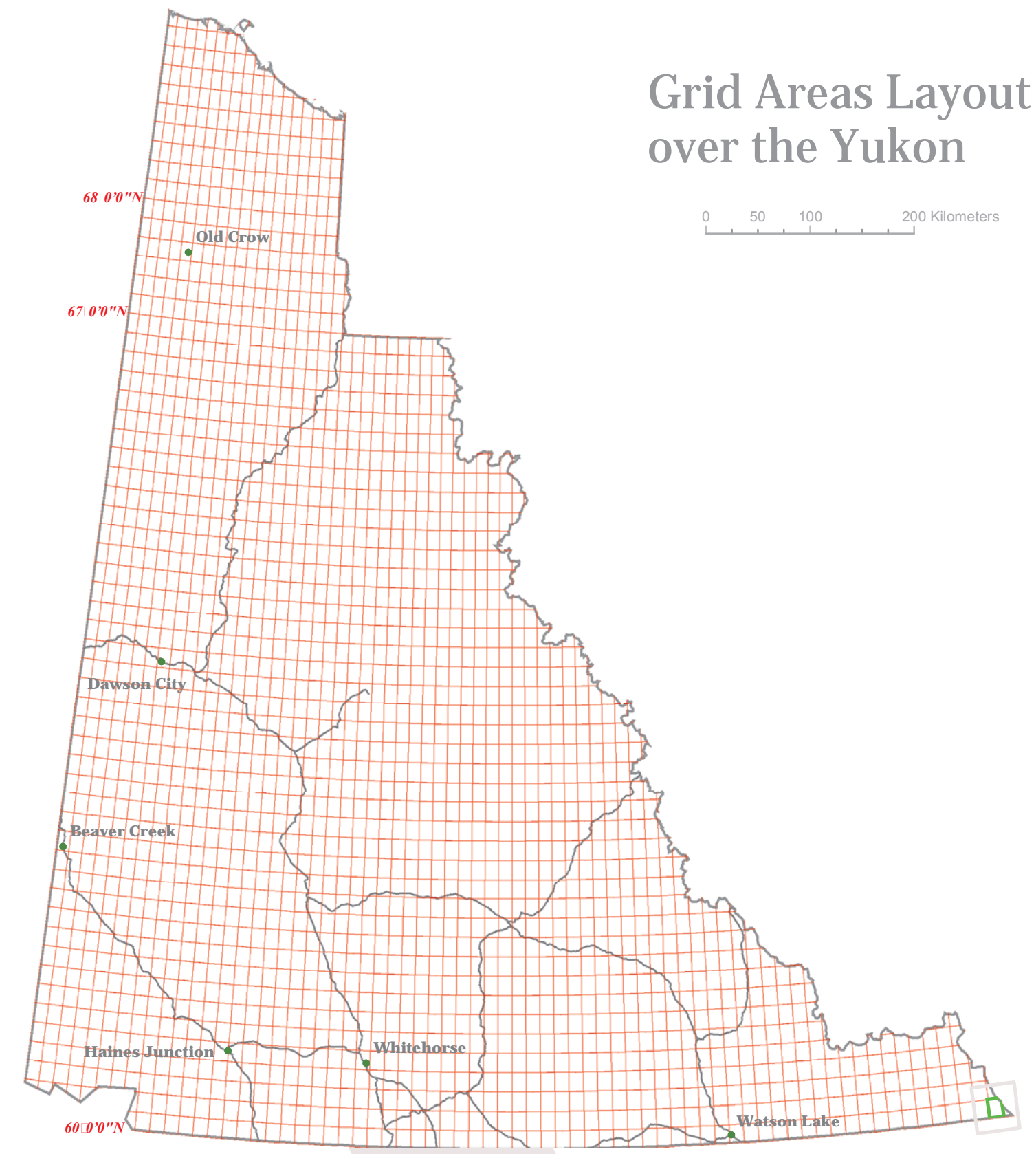


# Oil & Gas Land Division System

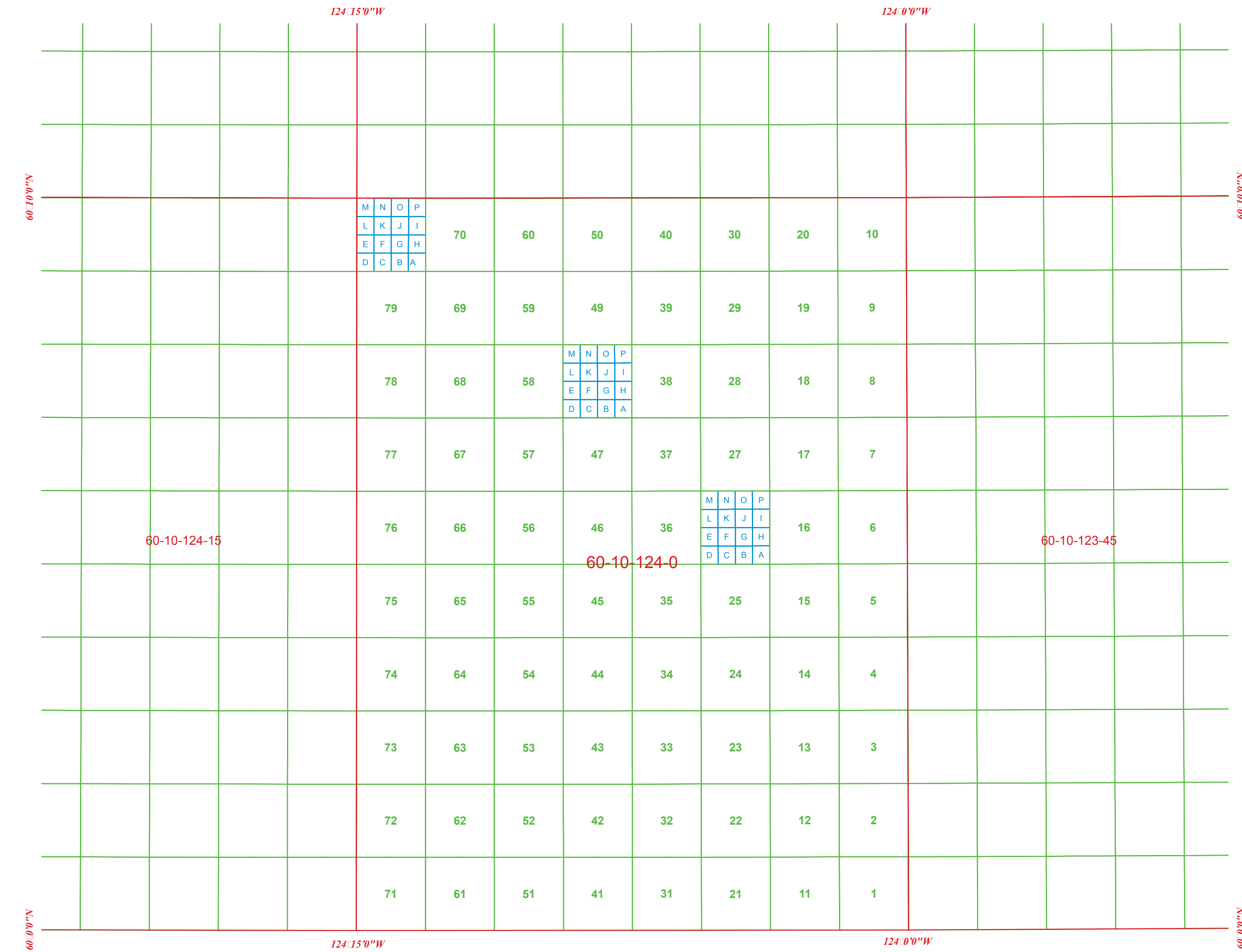


Grid Areas Layout over the Yukon

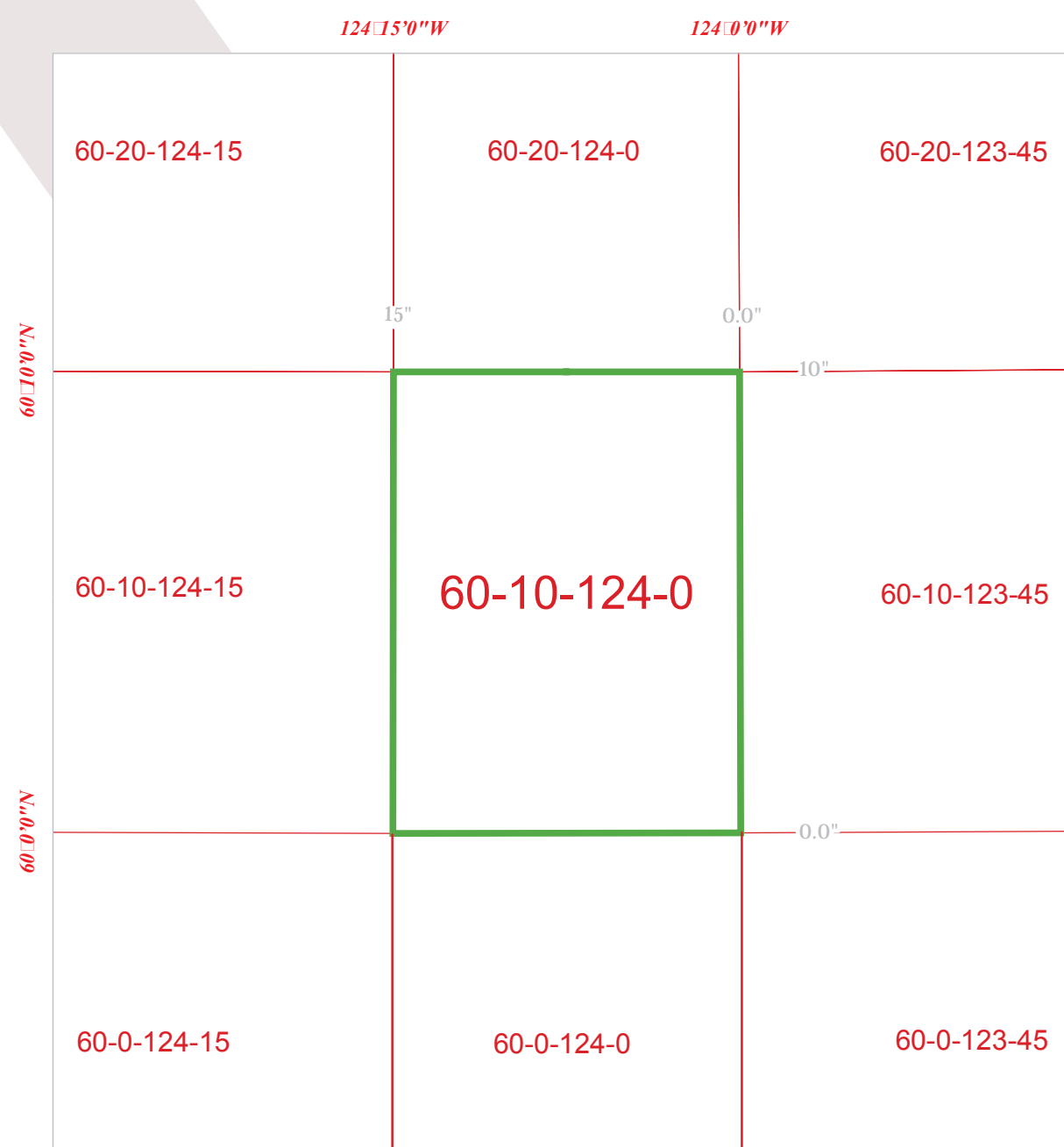
In November of 1998, the federal government transferred responsibility for oil and gas to Yukon. The Yukon Oil and Gas Act came into effect at that time. Within the Act you will find the Oil & Gas Disposition Regulations that set out the "Land Division System" dividing Yukon into grid areas.

A "Grid Area" is divided into 80 equal sections between latitudes 60 and 68 .

A "Grid Area" is divided into 60 equal sections between latitudes 68 and 70 .



Land Division System  
Displays how the Grid Areas, Sections, and Units are used together.



**Grid Areas:**  
Displays how Yukon has been divided into Grid Areas. Each grid is 15" of Longitude by 10" of Latitude and are identified by the Lat and Long of its northeast corner.

80	70	60	50	40	30	20	10
79	69	59	49	39	29	19	9
78	68	58	48	38	28	18	8
77	67	57	47	37	27	17	7
76	66	56	46	36	26	16	6
75	65	55	45	35	25	15	5
74	64	54	44	34	24	14	4
73	63	53	43	33	23	13	3
72	62	52	42	32	22	12	2
71	61	51	41	31	21	11	1

**Section:**  
Displays how every Grid Area is divided into Grid Sections. The Sections are individually identified by a number.

M	N	O	P
L	K	J	I
E	F	G	H
D	C	B	A

**Units:**  
Displays how every Grid Section is divided into Grid Units. The Units are individually identified by a letter.