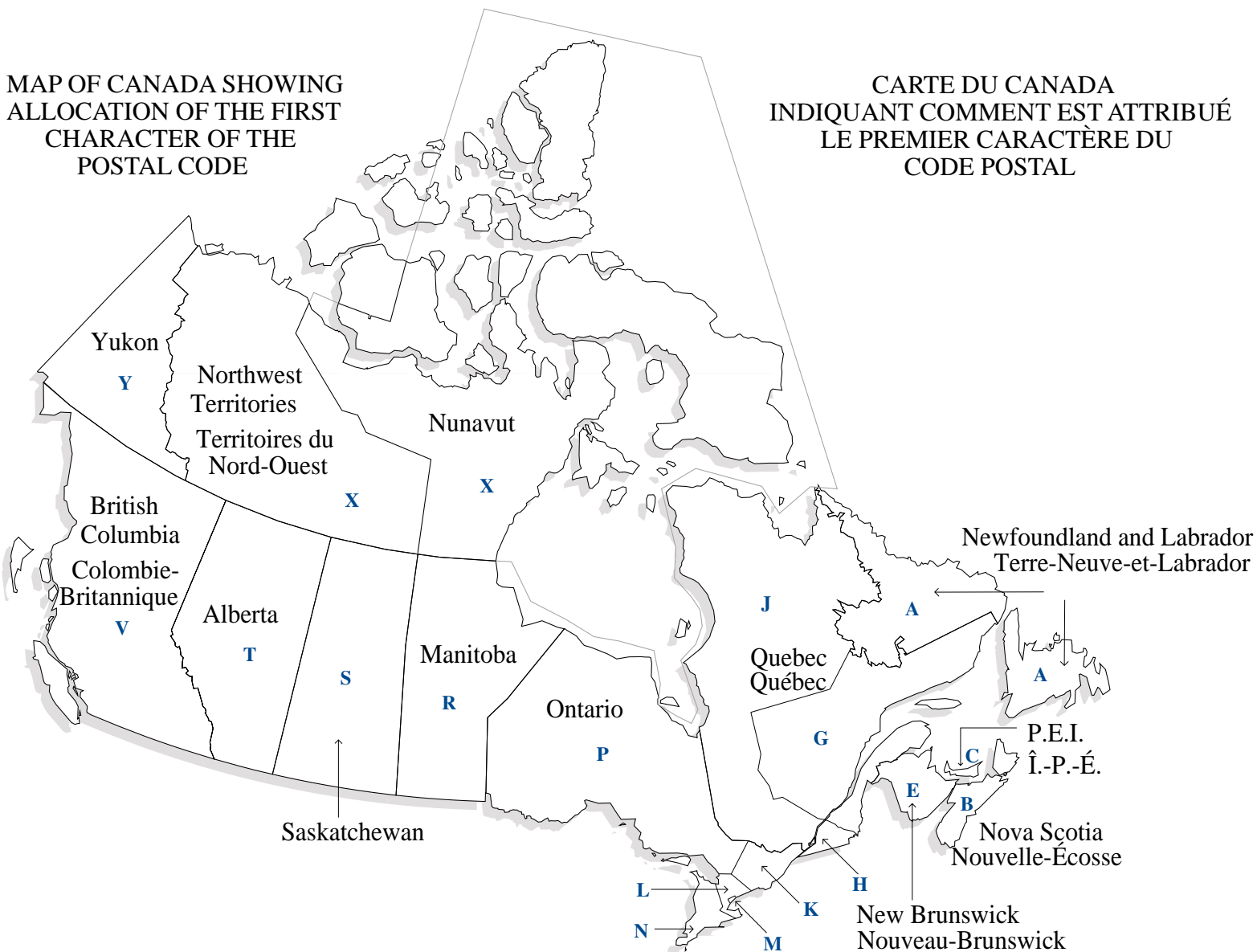
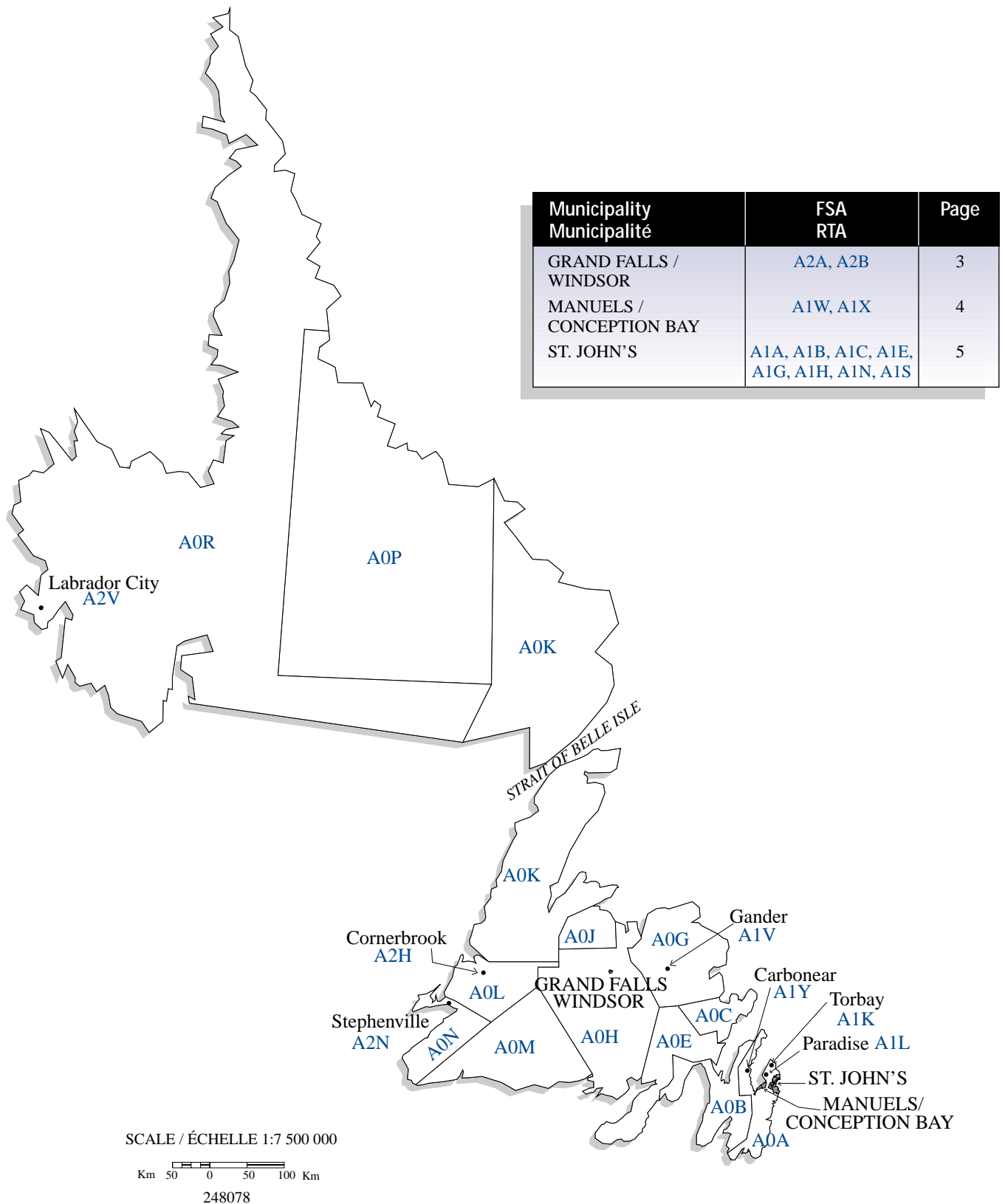


MAP OF CANADA SHOWING
ALLOCATION OF THE FIRST
CHARACTER OF THE
POSTAL CODE

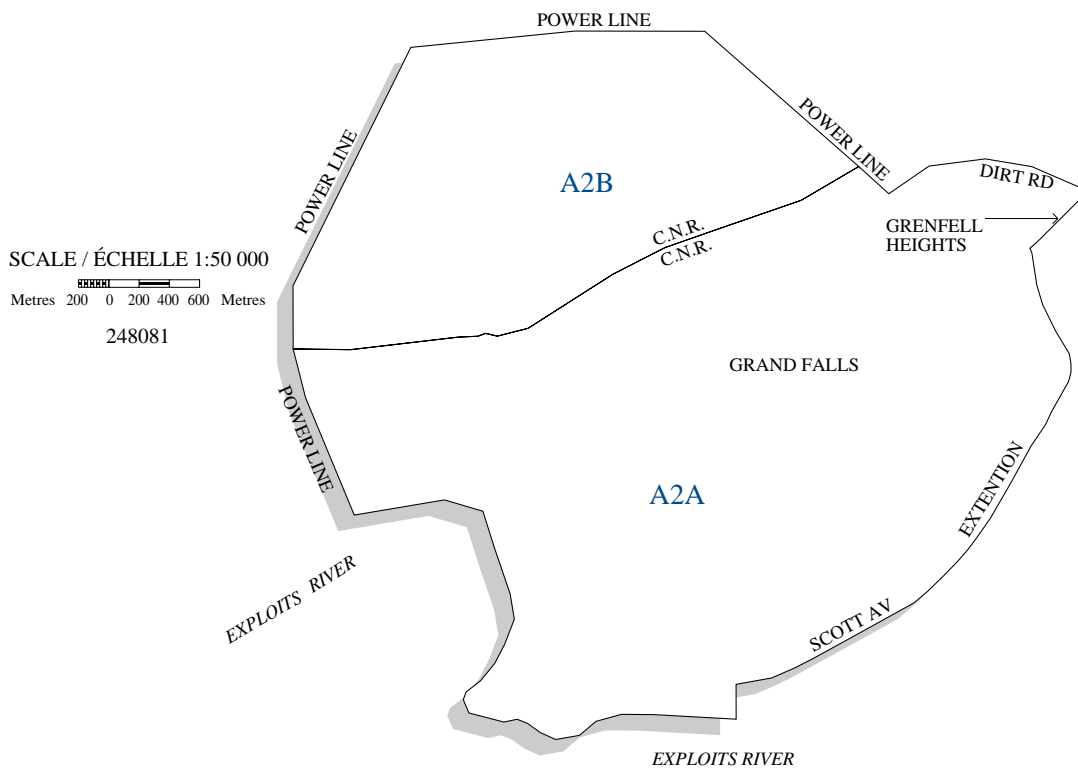
CARTE DU CANADA
INDIQUANT COMMENT EST ATTRIBUÉ
LE PREMIER CARACTÈRE DU
CODE POSTAL



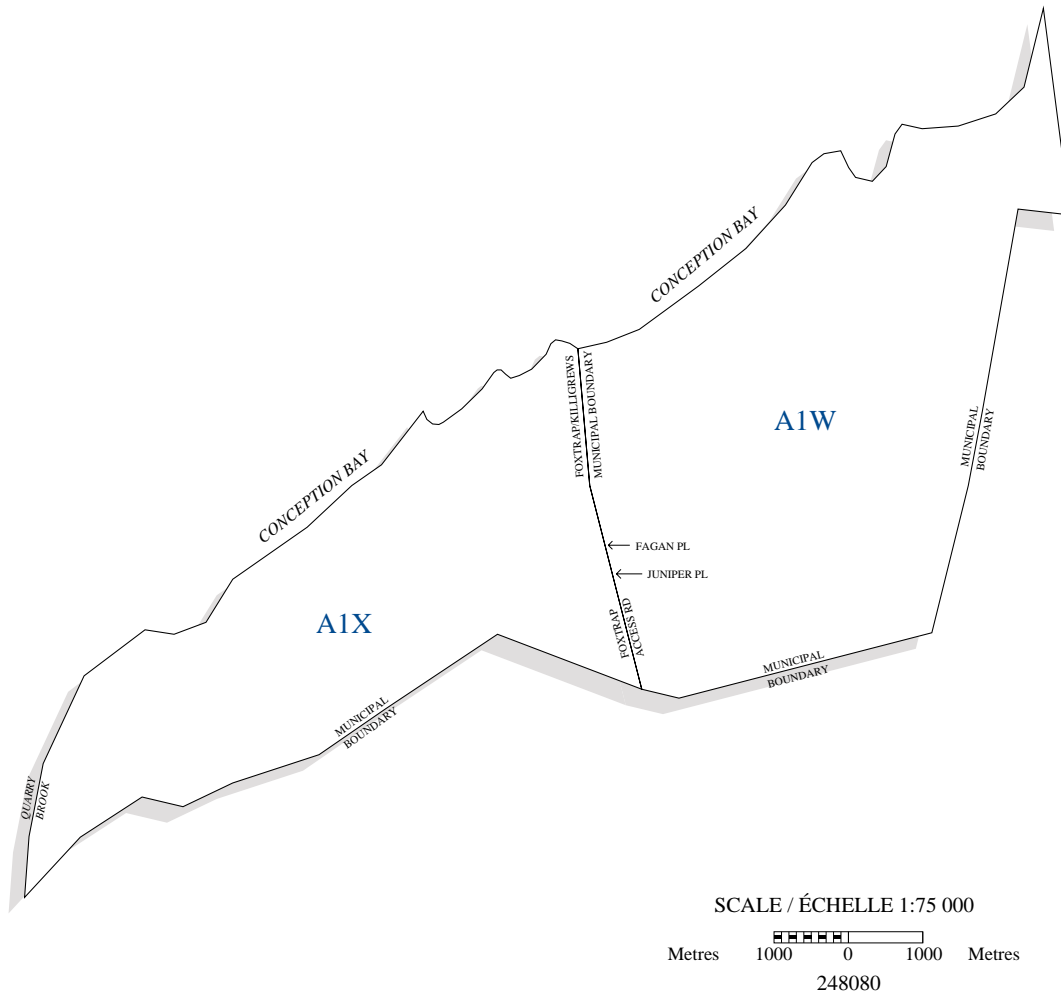
Provincial Map Carte Provinciale



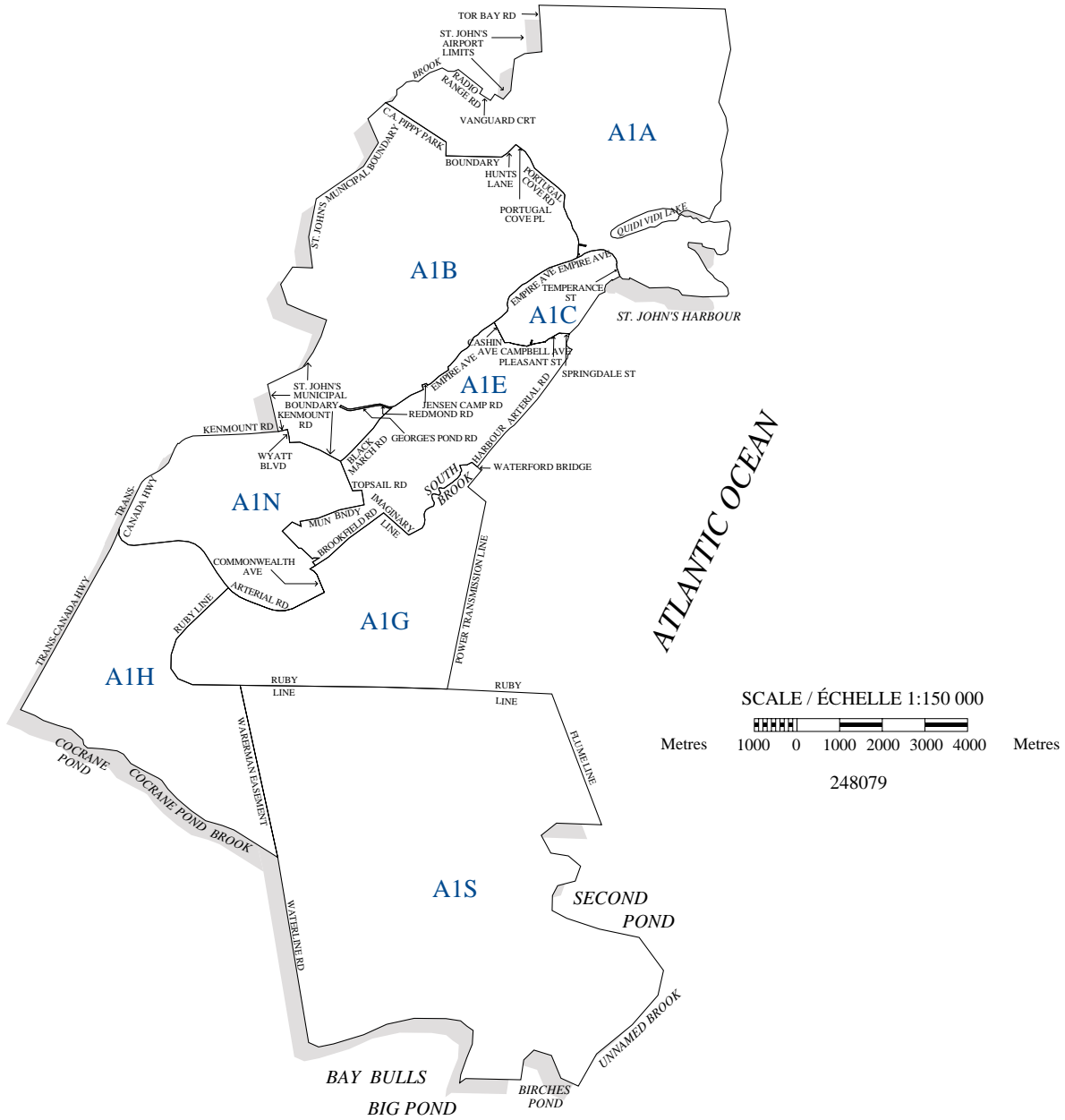
Urban FSAs RTA urbaines



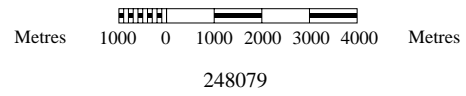
Urban FSAs RTA urbaines



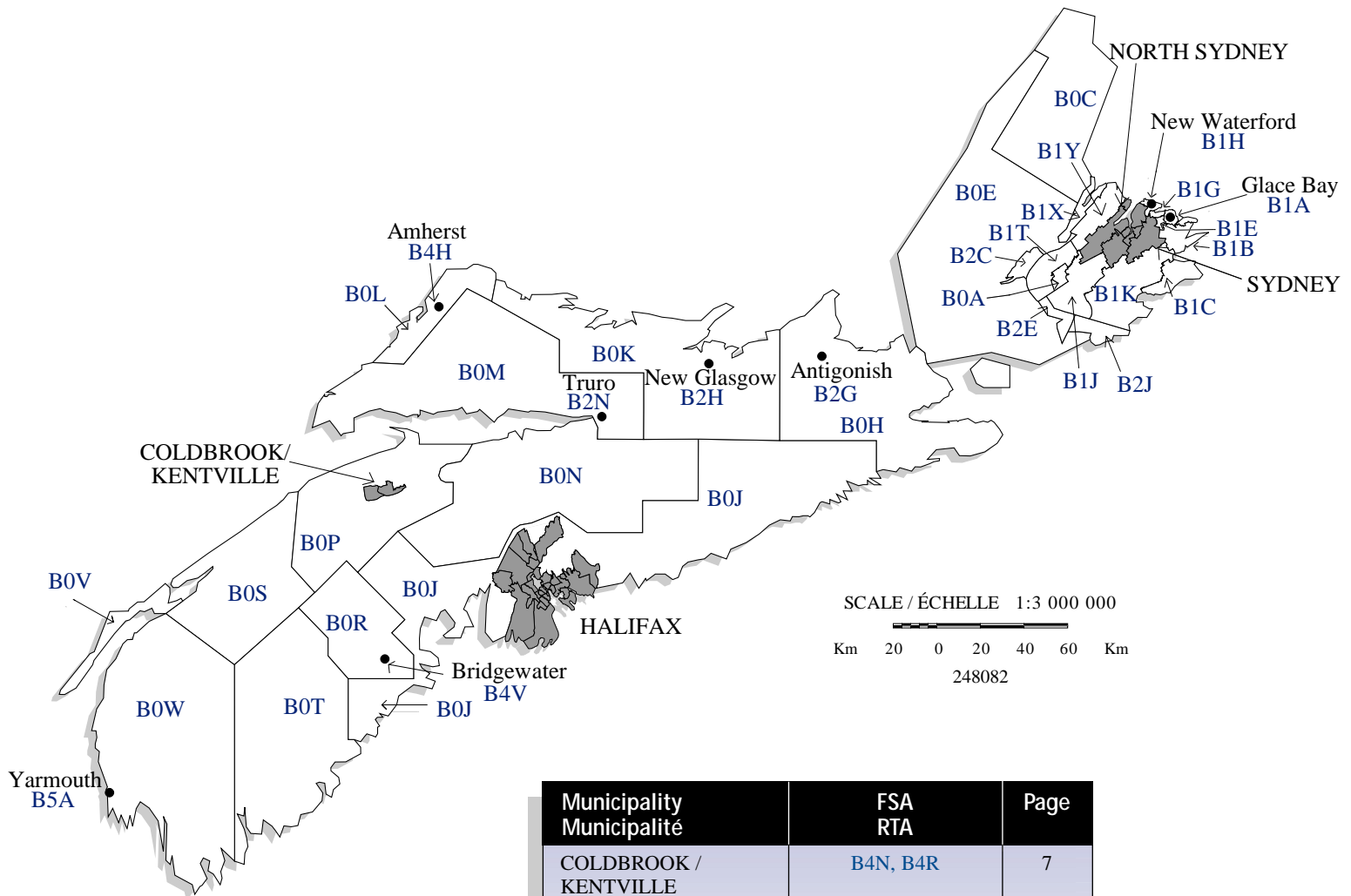
Urban FSAs RTA urbaines



SCALE / ÉCHELLE 1:150 000

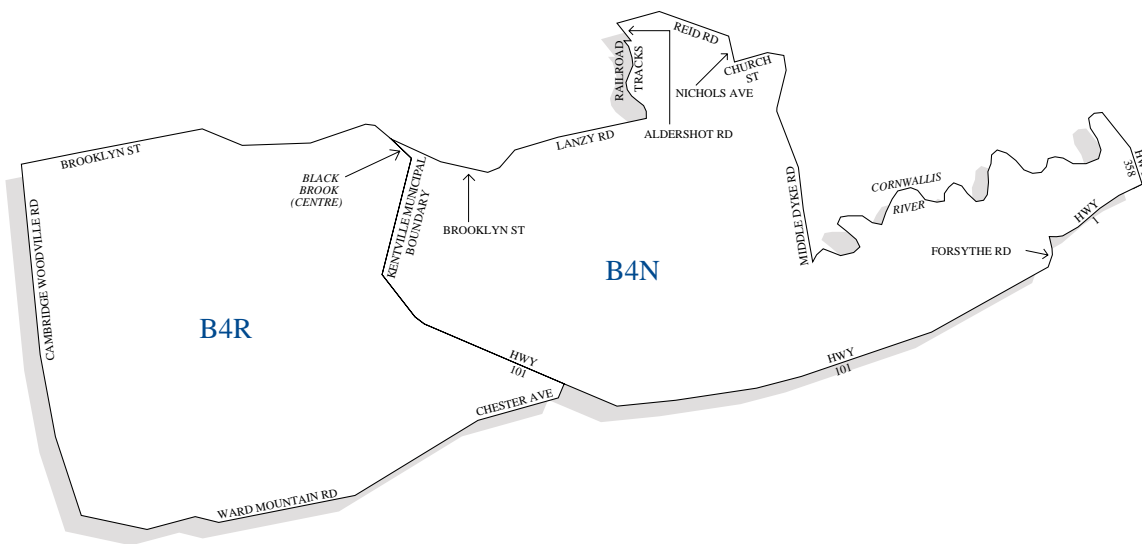


Provincial Map Carte Provinciale

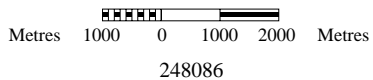


Municipality Municipalité	FSA RTA	Page
COLDBROOK / KENTVILLE	B4N, B4R	7
HALIFAX	B2V, B2W, B2X, B2Y, B2Z, B3A, B3B, B3G, B3H, B3J, B3K, B3L, B3M, B3N, B3P, B3R, B3S, B3T, B4A, B4B, B4C, B4E, B4G, B2T, B3E, B3V, B3Z	8
NORTH SYDNEY	B1V, B2A	9
SYDNEY	B1L, B1M, B1N, B1P, B1R, B1S	10

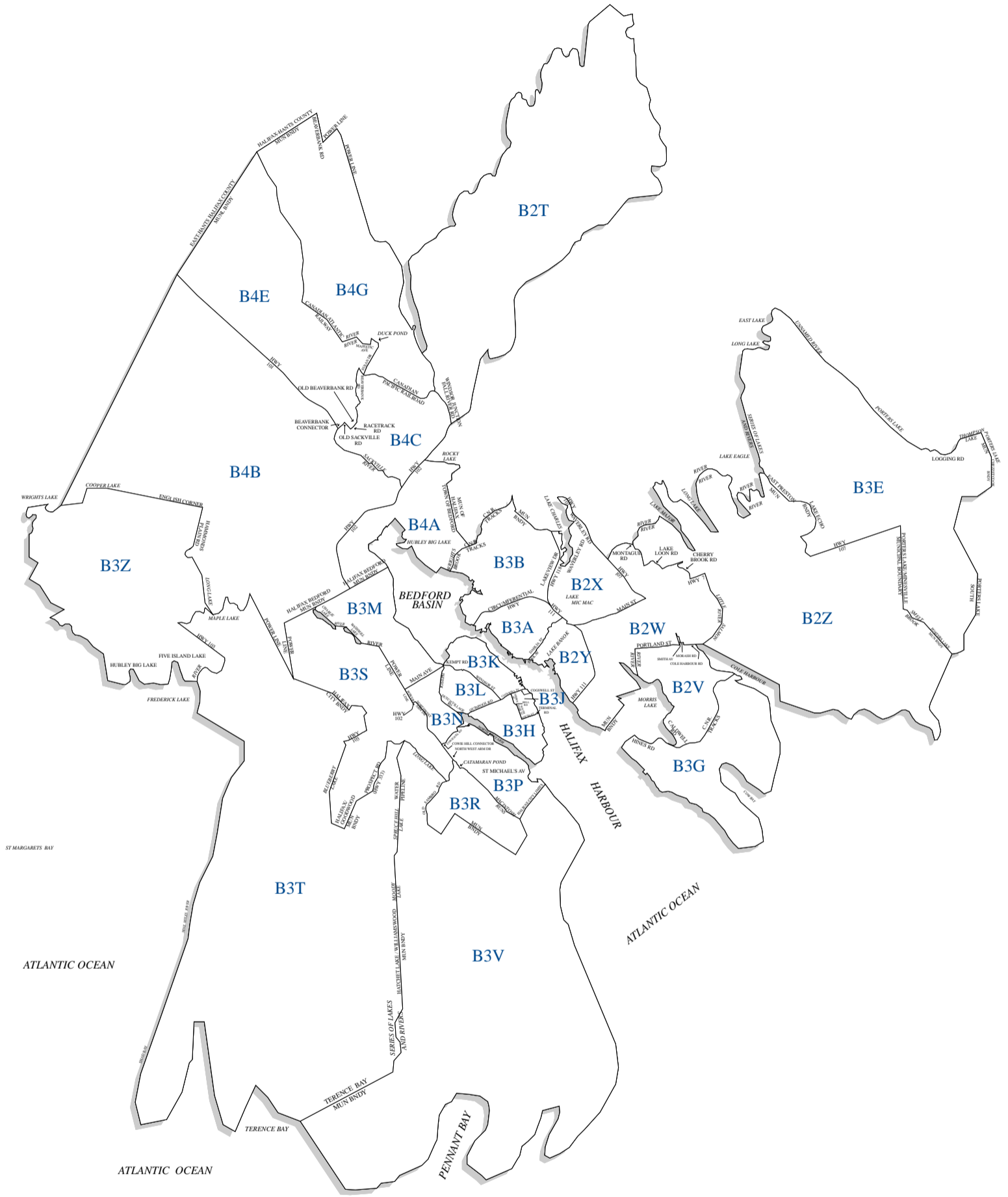
Urban FSAs
RTA urbaines



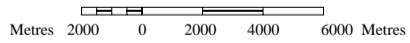
SCALE / ÉCHELLE 1:100 000



Urban FSAs
RTA urbaines

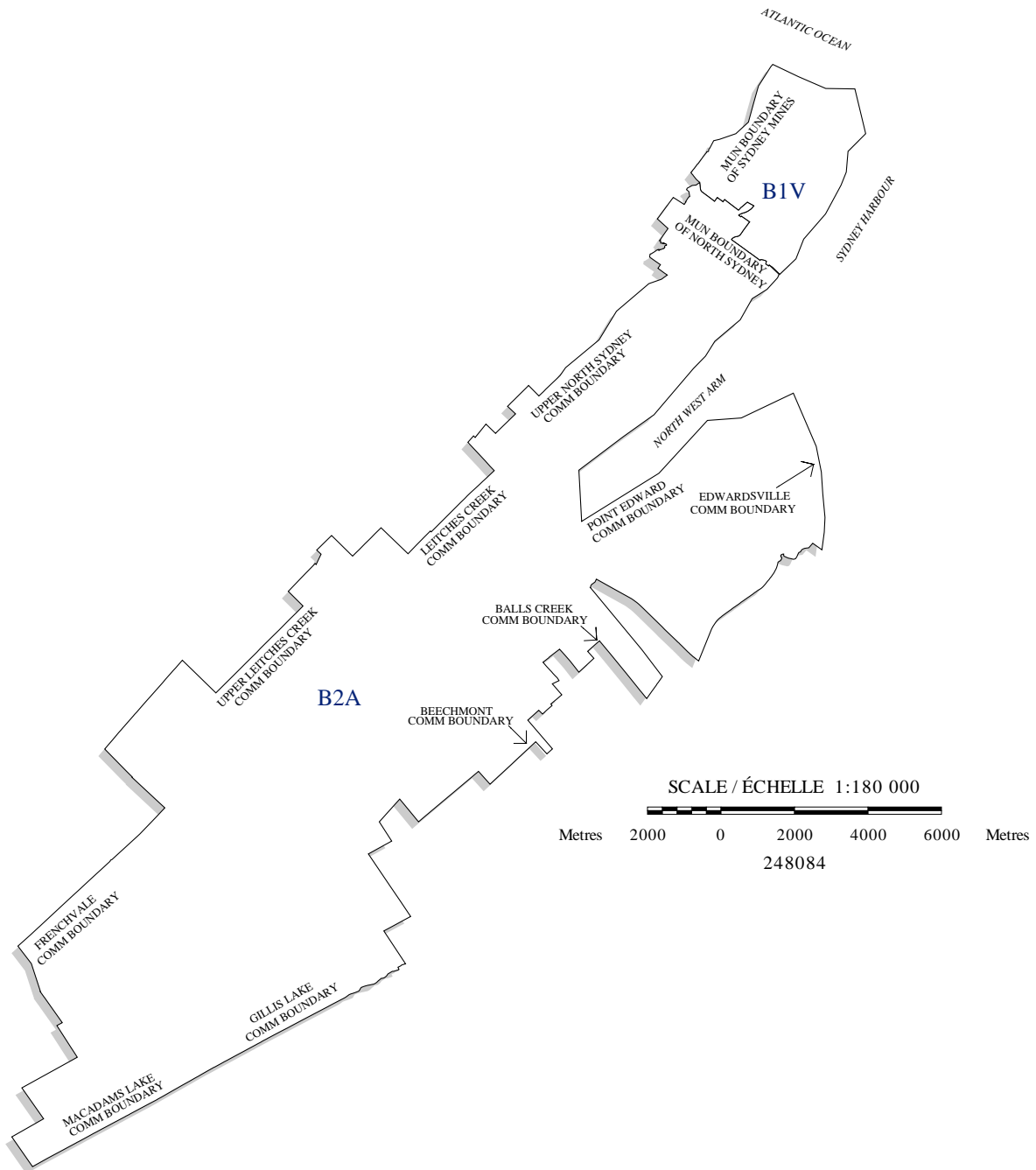


SCALE / ÉCHELLE 1:250 000

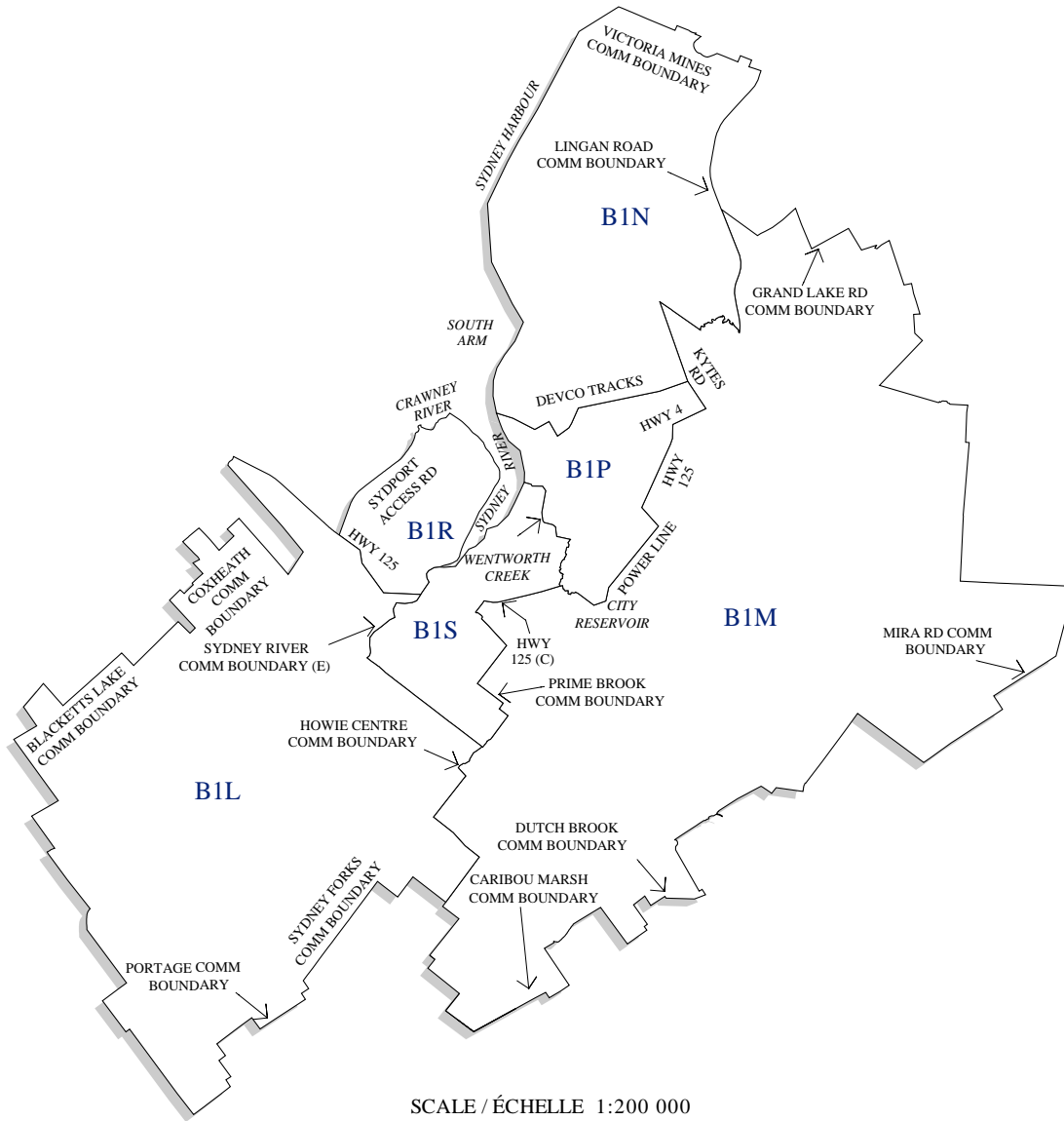


248083

Urban FSAs RTA urbaines



Urban FSAs RTA urbaines

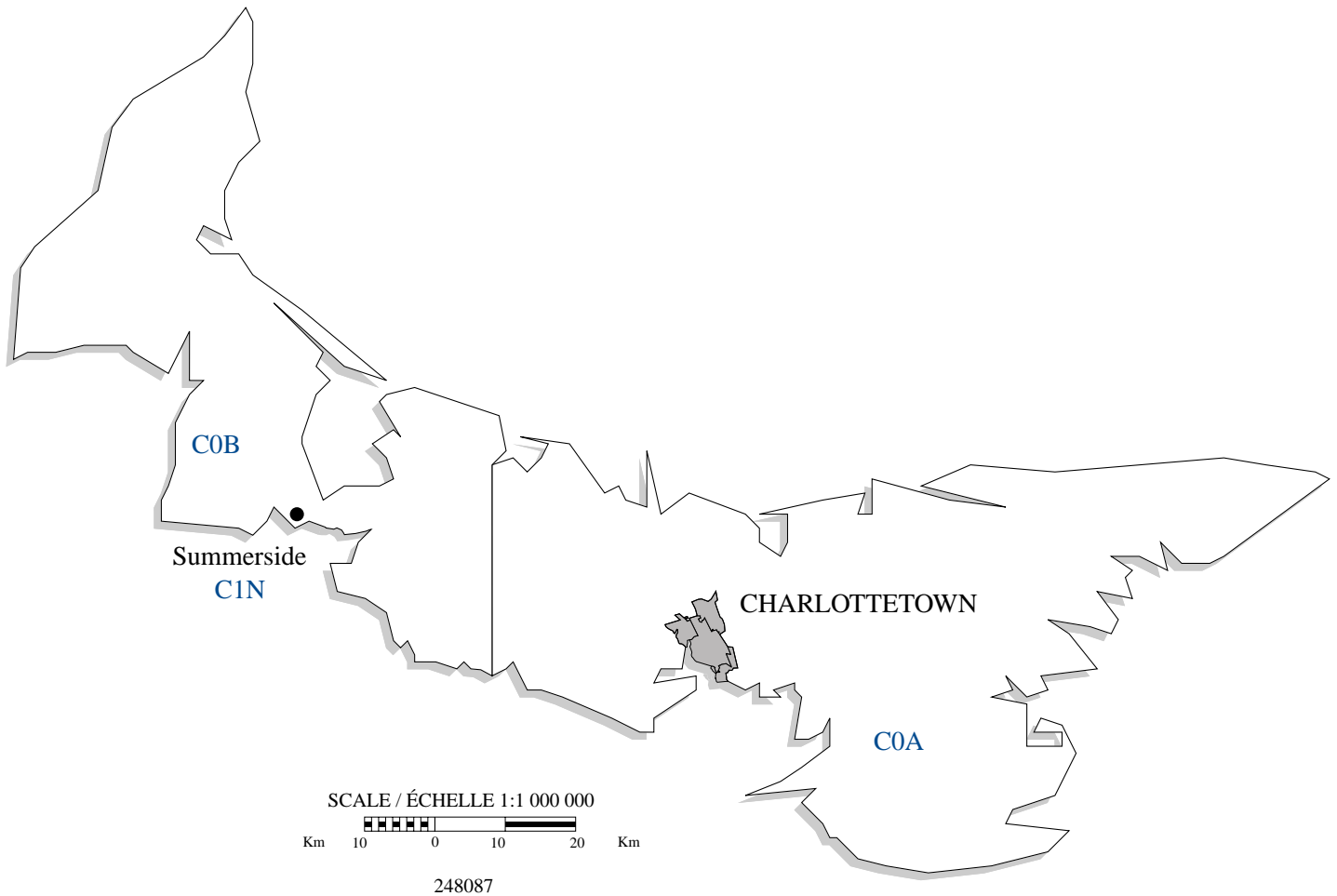


SCALE / ÉCHELLE 1:200 000

Metres 2000 0 2000 4000 6000 Metres

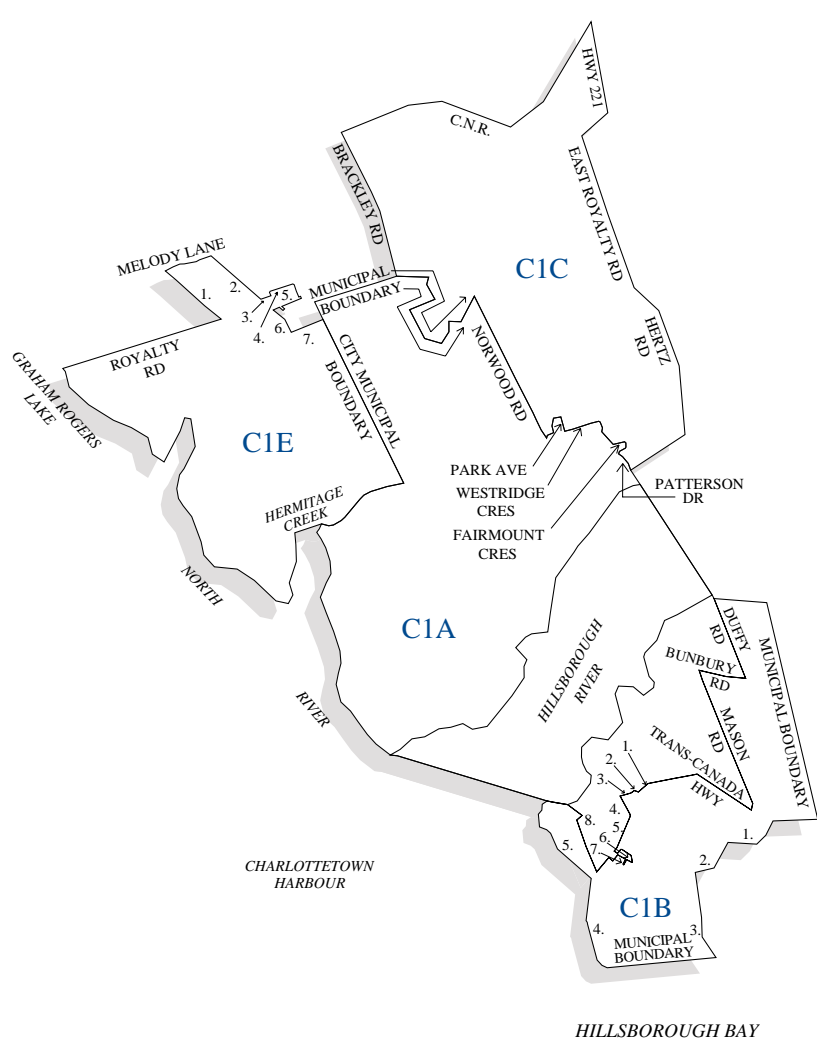
248085

Provincial Map Carte Provinciale



Municipality Municipalité	FSA RTA	Page
CHARLOTTETOWN	C1A, C1B, C1C, C1E	12


Urban FSAs
RTA urbaines



LEGEND / LÉGENDE

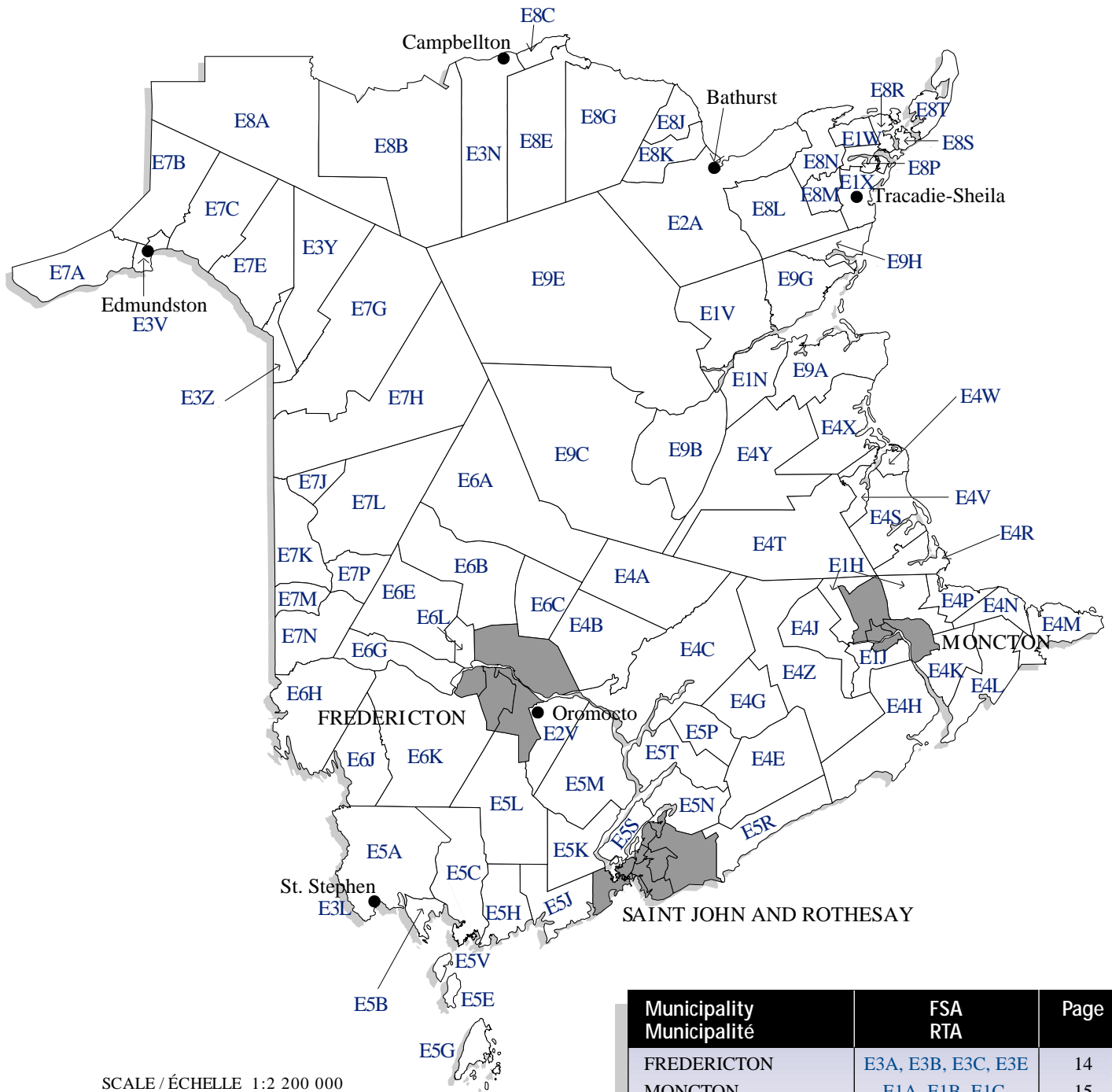
C1A	
1. AYLWARD RD	INC
2. REDDIN HEIGHTS	INC
3. JOHN HAMILTON DR	INC
4. STRATFORD RD	INC
5. KEPOCH RD	INC
6. ROGERSON CRES	INC
7. WOODLANE DR	INC
8. APTOS AVE	INC
C1B	
1. HUMPHREY DR	INC
2. CLEARVIEW DR	INC
3. KINLOCK RD	INC
4. KEPOCH RD	INC
5. ROSEBANK RD	INC
C1E	
1. LOW MALPEQUE RD	INC
2. MALPEQUE RD	INC
3. COUNTRY VIEW DR	INC
4. BROOKDALE DR N	INC
5. PENNY LANE	INC
6. MALPEQUE RD	INC
7. SHERWOOD RD	CNT

SCALE / ÉCHELLE 1:100 000

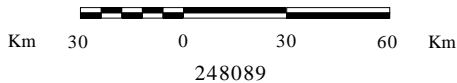


248088

Provincial Map Carte Provinciale

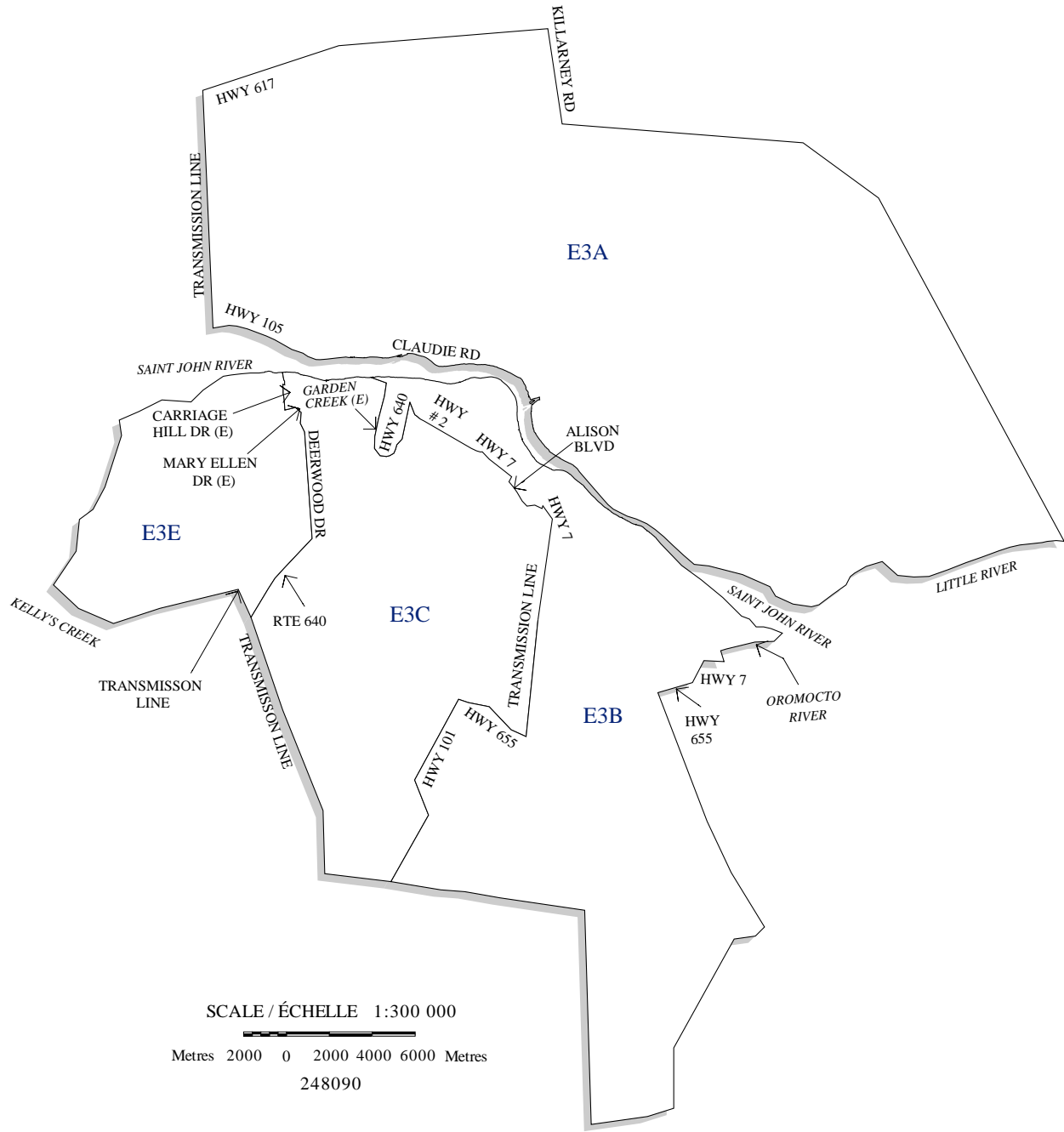


SCALE / ÉCHELLE 1:2 200 000

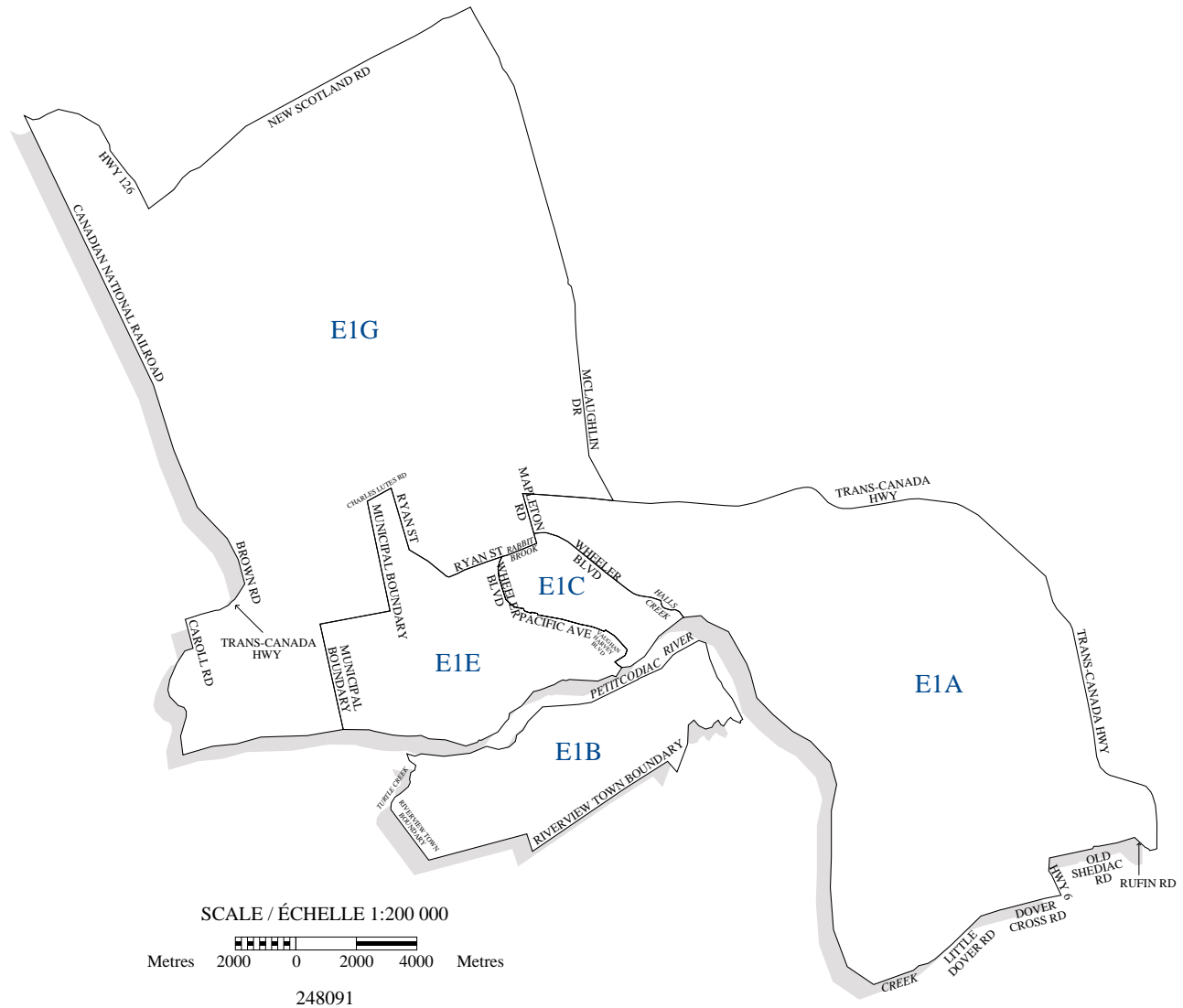


Municipality Municipalité	FSA RTA	Page
FREDERICTON	E3A, E3B, E3C, E3E	14
MONCTON	E1A, E1B, E1C, E1E, E1G	15
SAINT JOHN AND ROTHESAY	E2E, E2G, E2H, E2J, E2K, E2L, E2M, E2N, E2P, E2R, E2S	16

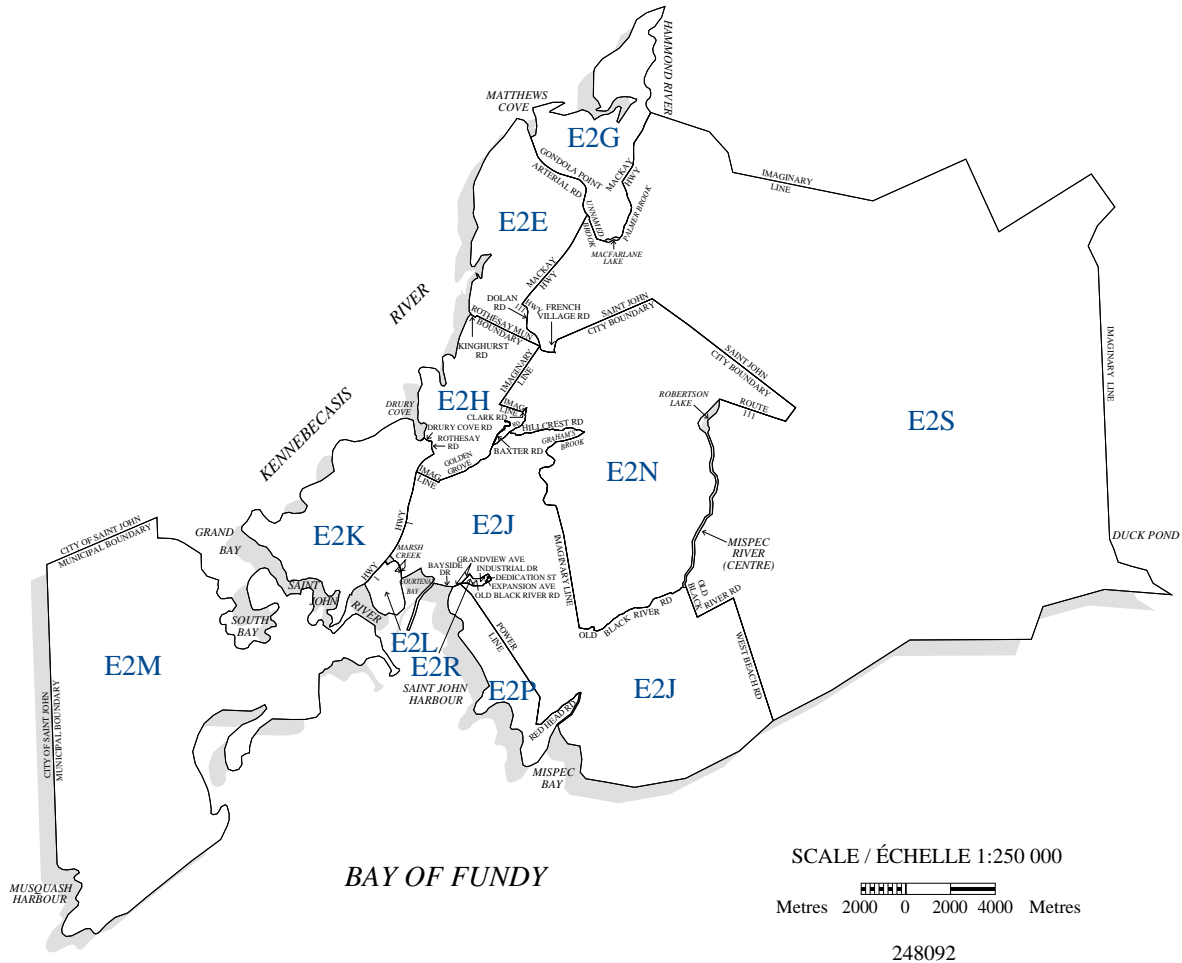
Urban FSAs RTA urbaines



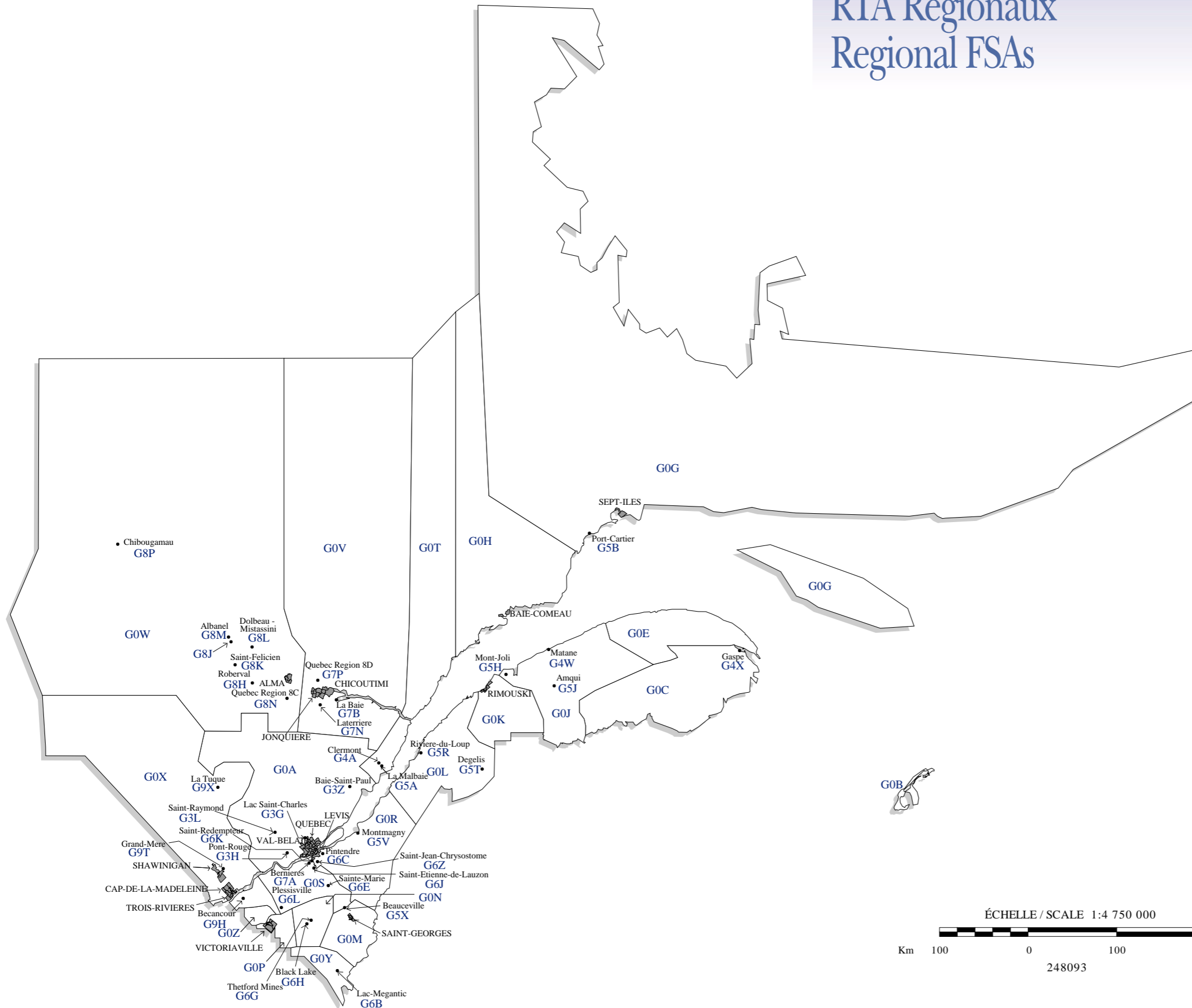
Urban FSAs RTA urbaines



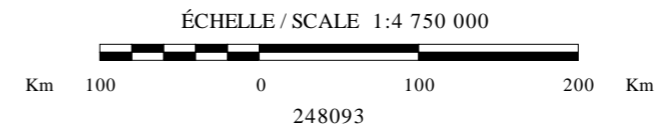
Urban FSAs
RTA urbaines



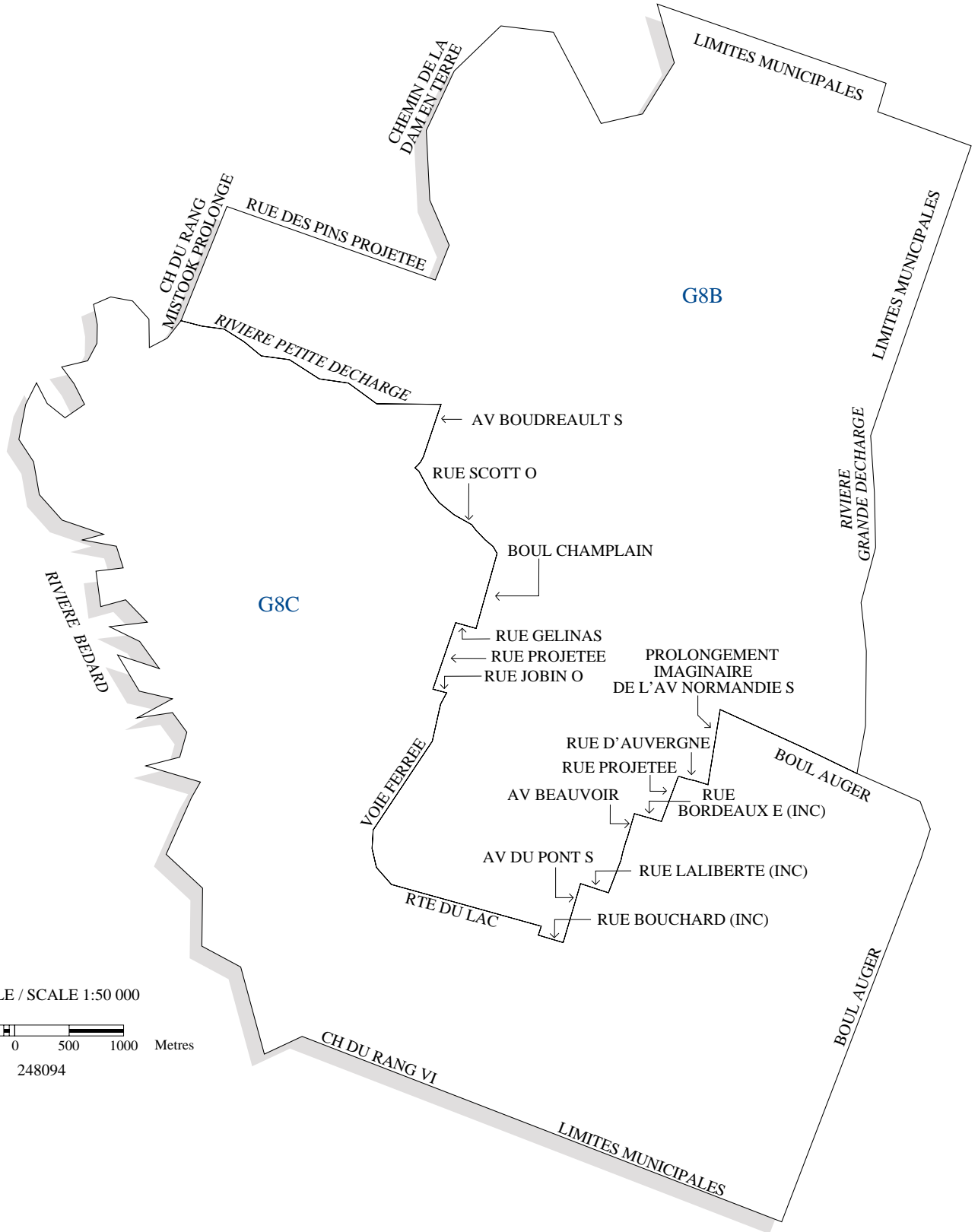
RTA Regionaux Regional FSAs



Municipalité Municipality	RTA FSA	Page
ALMA	G8B, G8C	18
BAIE-COMEAU	G4Z, G5C	19
CAP-DE-LA-MADELEINE	G8T, G8V, G8W	20
CHICOUTIMI	G7G, G7H, G7J, G7K	21
JONQUIERE	G7S, G7T, G7X, G7Y, G7Z, G8A	22
LEVIS	G6V, G6W, G6X	23
QUEBEC	G1B, G1C, G1E, G1G, G1H, G1J, G1K, G1L, G1M, G1N, G1P, G1R, G1S, G1T, G1V, G1W, G1X, G1Y, G2A, G2B, G2C, G2E, G2G, G2J, G2K, G2L, G2M, G2N, G3A, G3E	24
RIMOUSKI	G5L, G5M, G5N	25
SAINT-GEORGES	G5Y, G5Z, G6A	26
SEPT-ILES	G4R, G4S	27
SHAWINIGAN	G9N, G9P, G9R	28
TROIS-RIVIERES	G8Y, G8Z, G9A, G9B, G9C	29
VAL-BELAIR	G3J, G3K	30
VICTORIAVILLE	G6P, G6R, G6S, G6T	31



RTA urbaines Urban FSAs

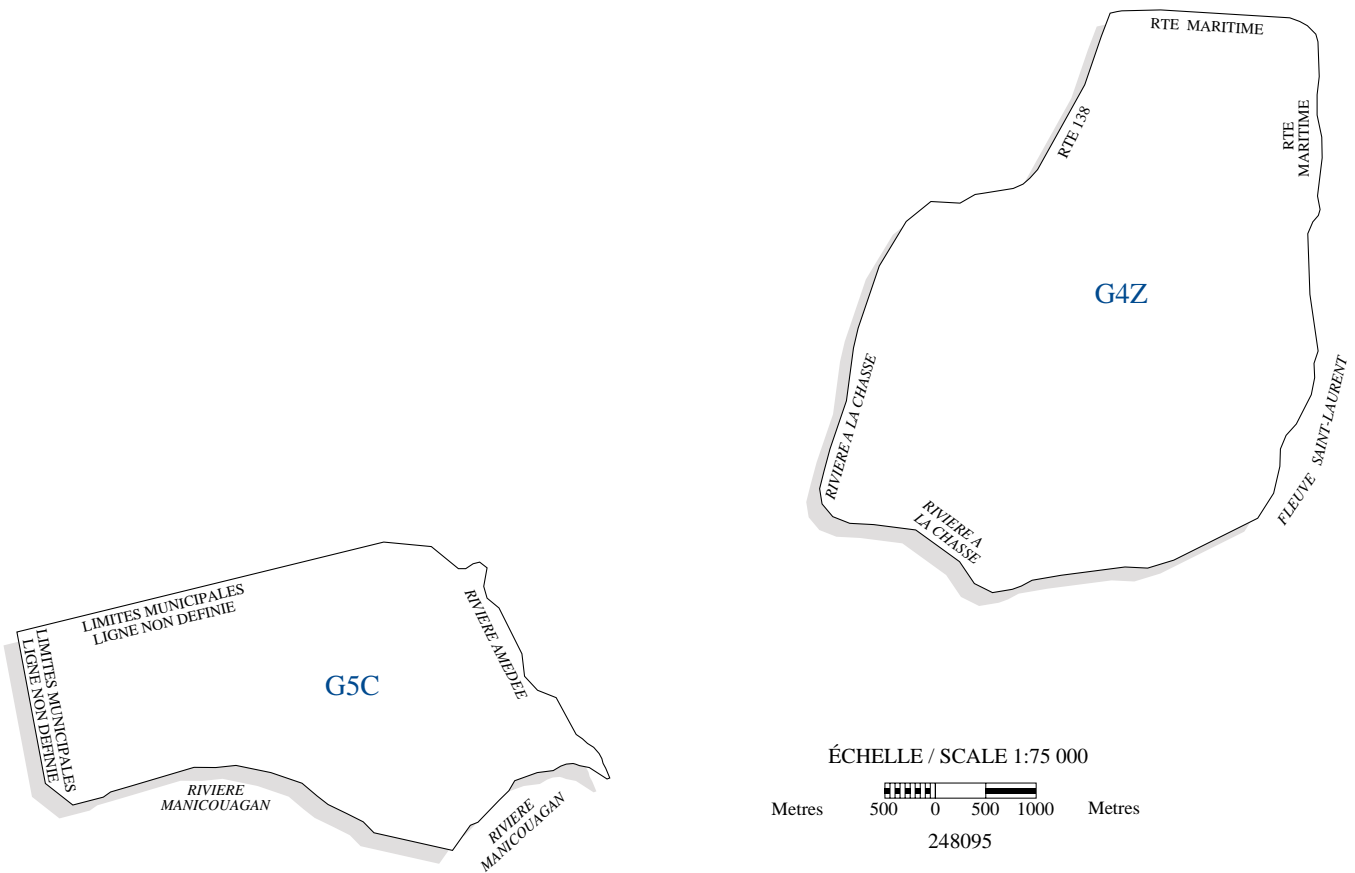


ÉCHELLE / SCALE 1:50 000

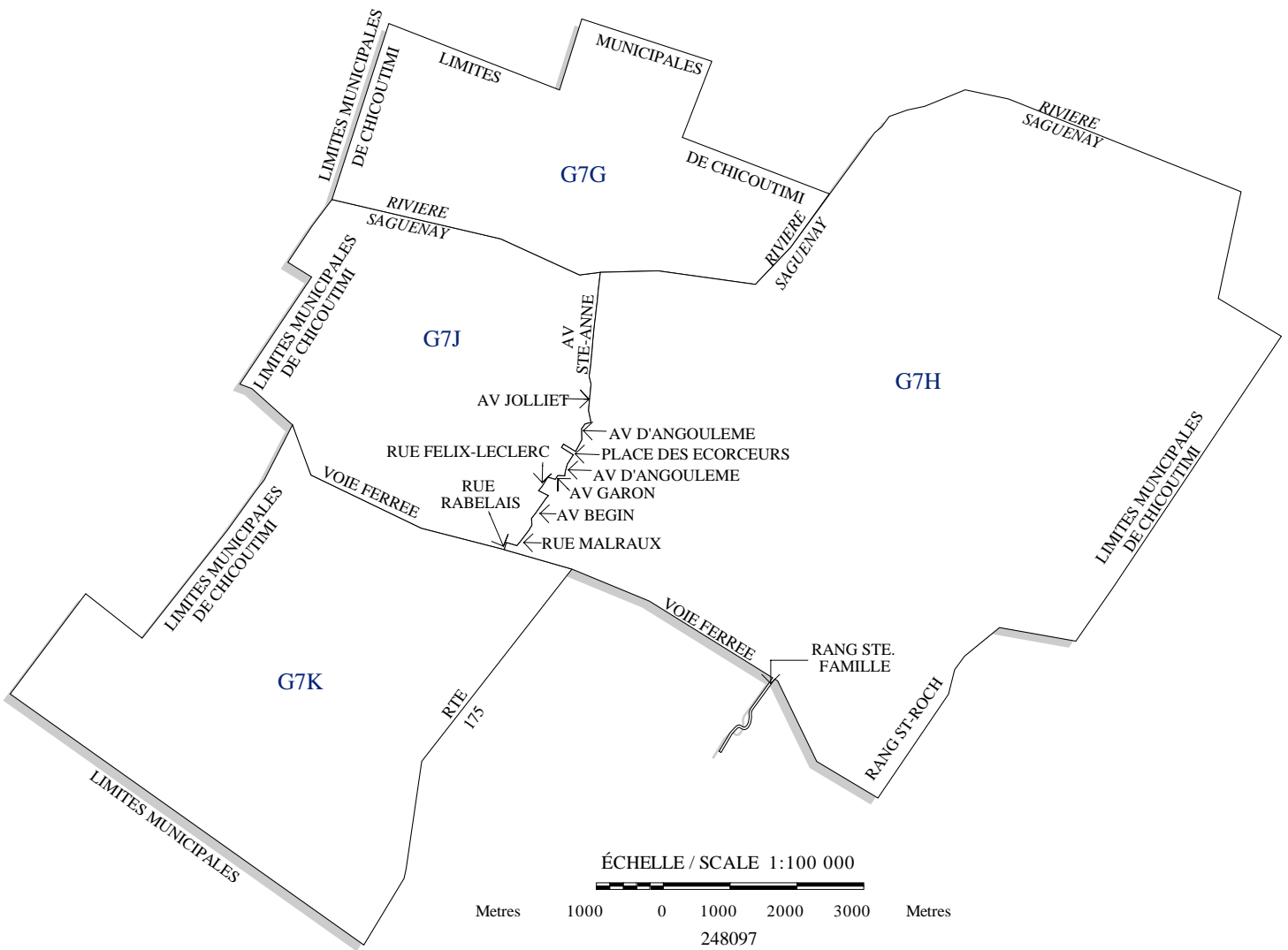


248094

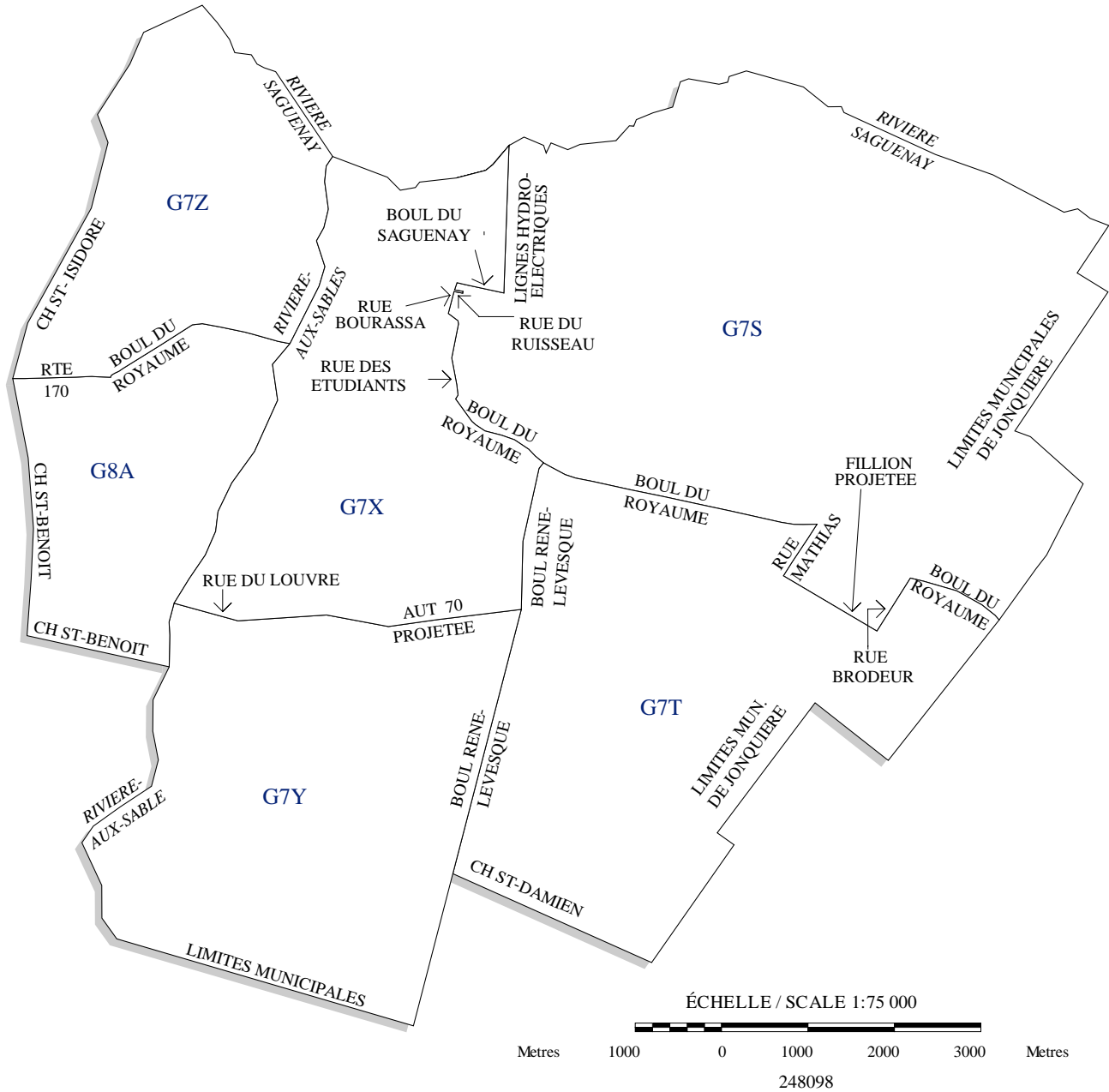
RTA urbaines Urban FSAs



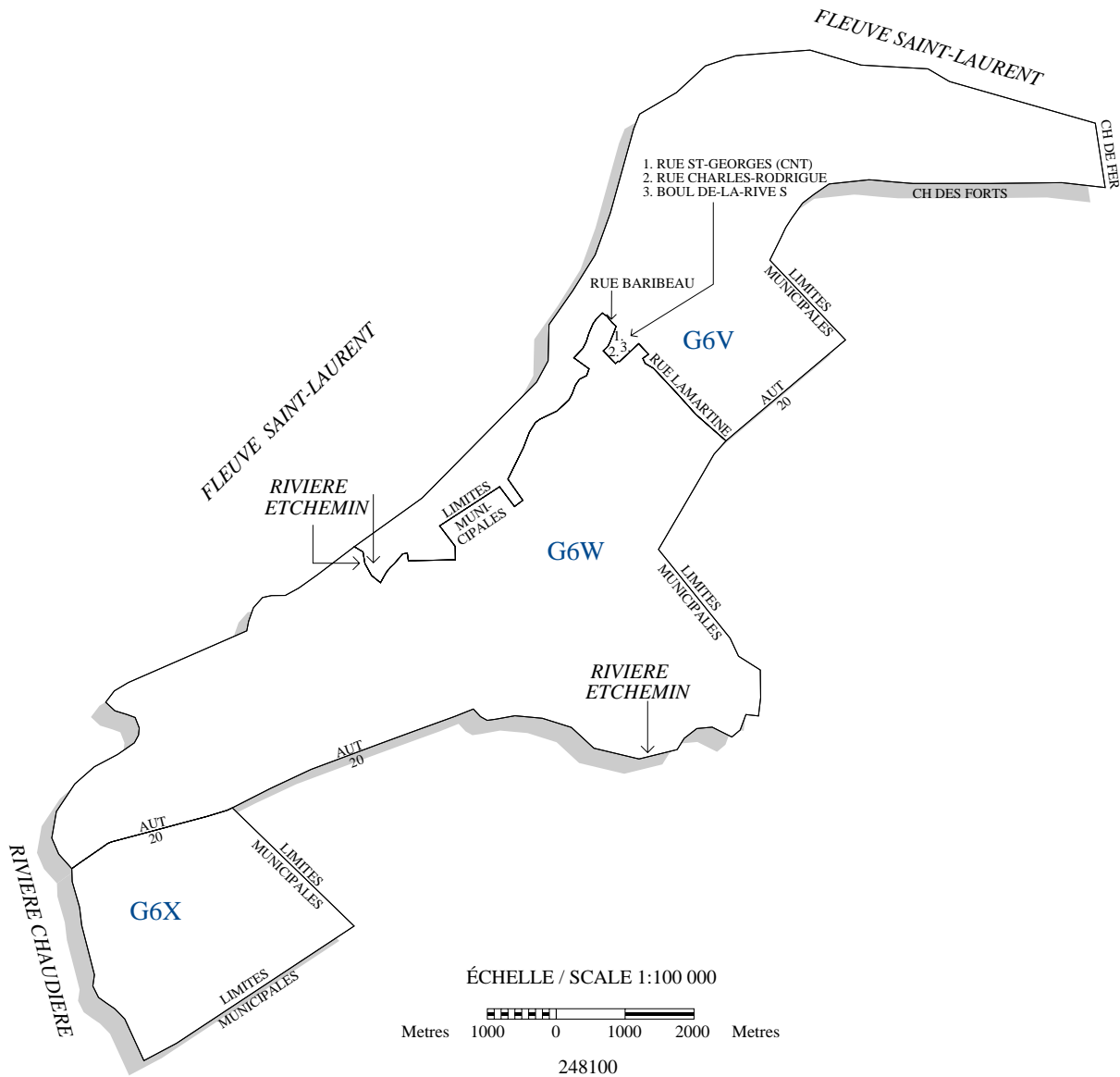
RTA urbaines Urban FSAs



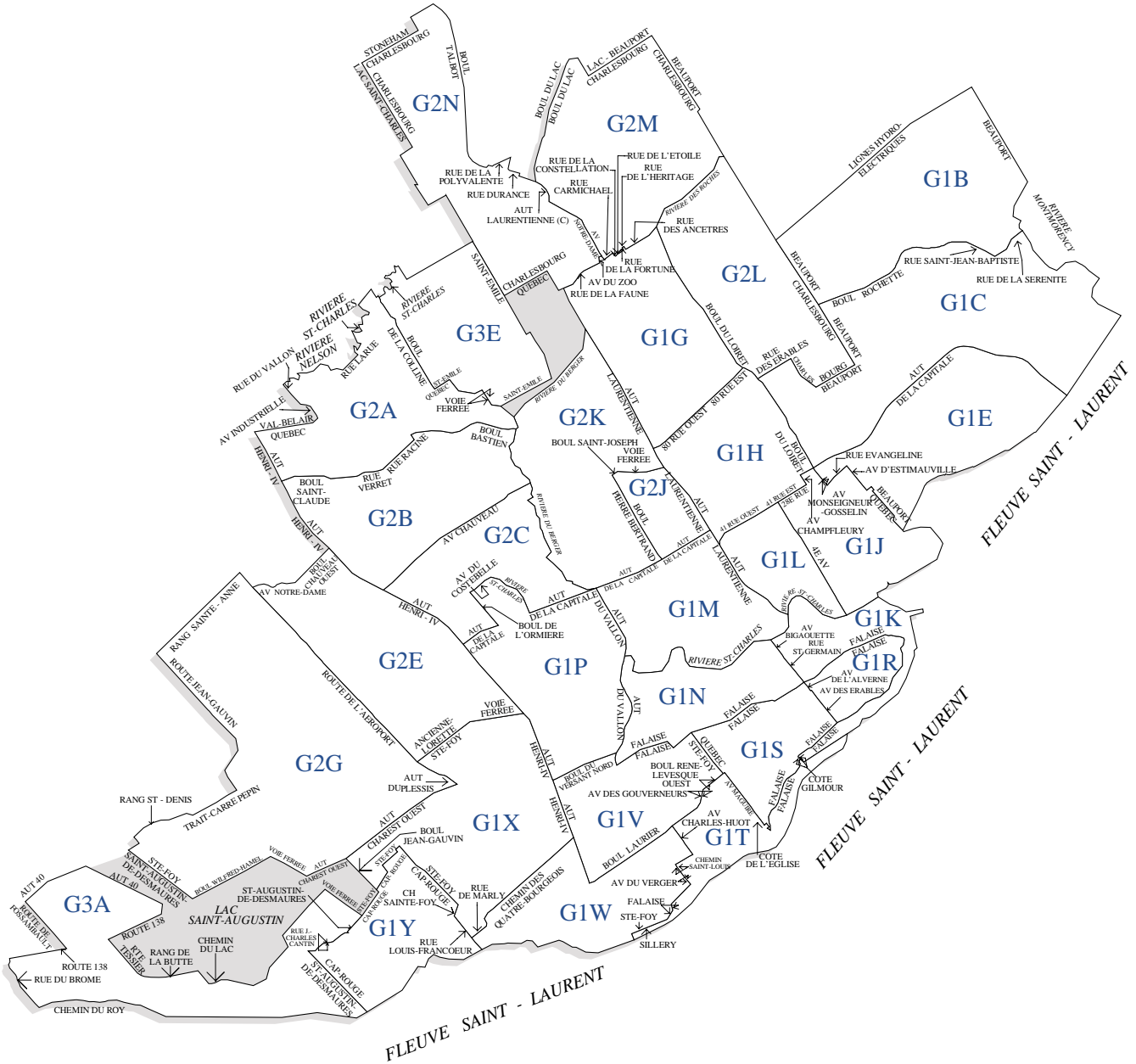
RTA urbaines Urban FSAs



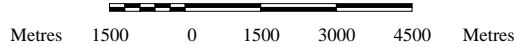
RTA urbaines Urban FSAs



RTA urbaines Urban FSAs

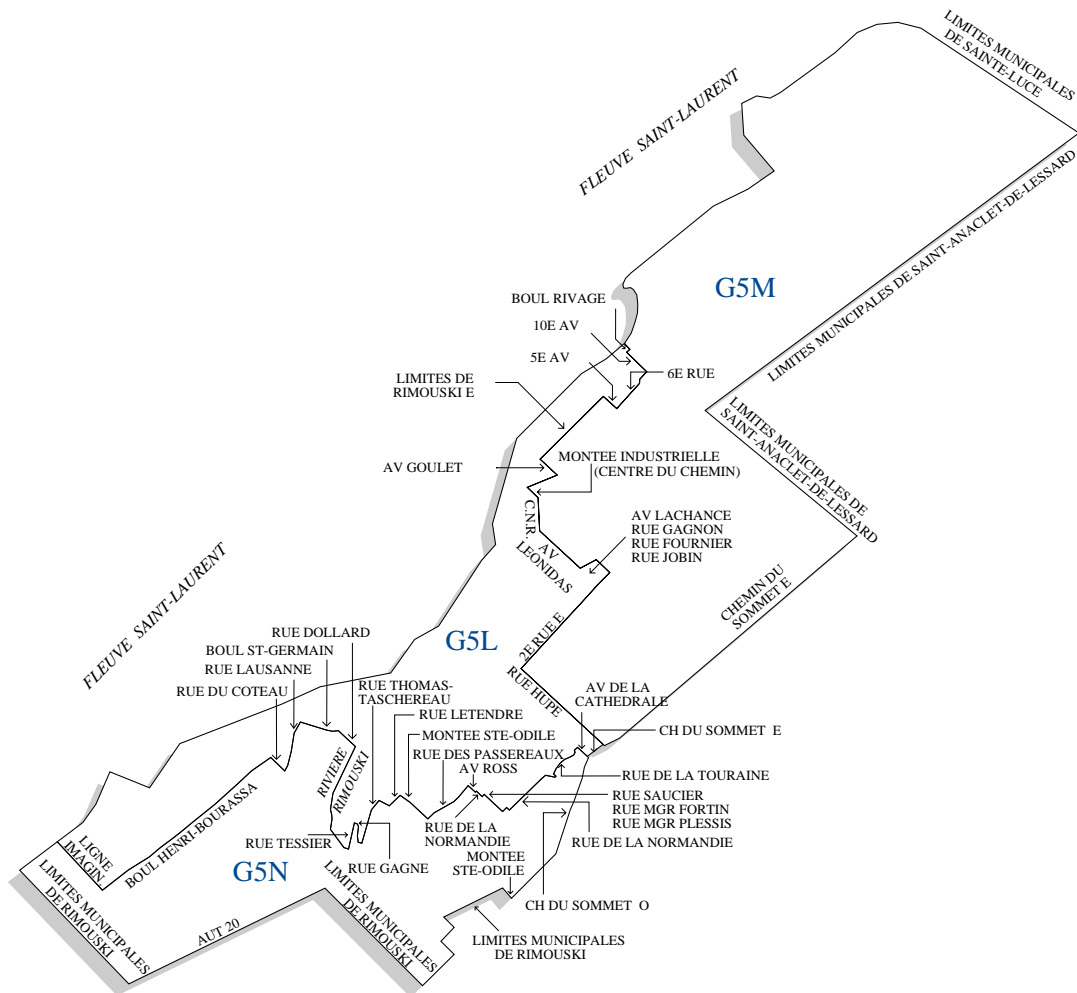


ÉCHELLE / SCALE 1:150 000

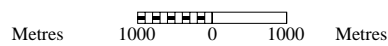


248099

RTA urbaines Urban FSAs

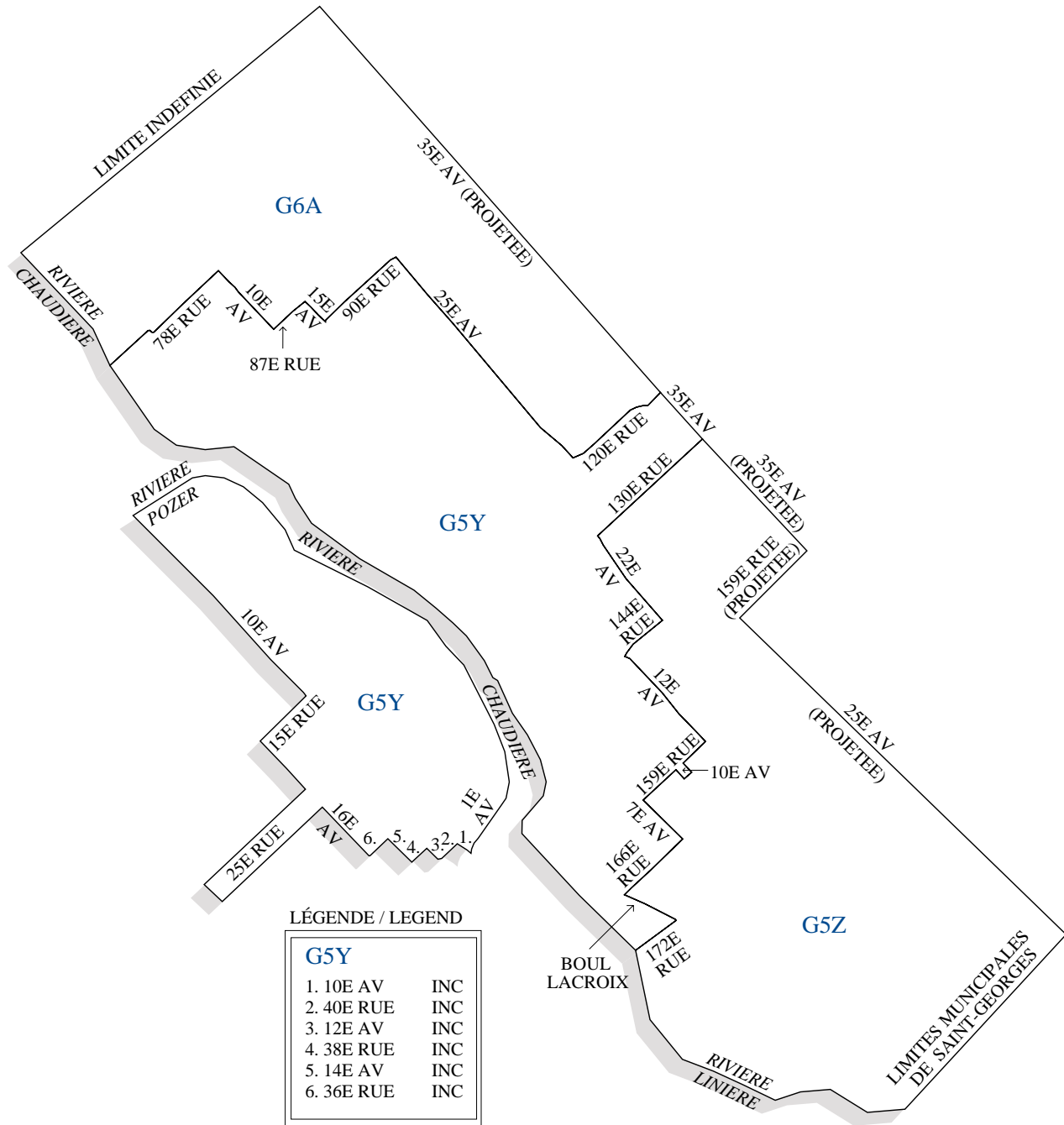


ÉCHELLE / SCALE 1:75 000



248101


RTA urbaines
Urban FSAs



LÉGENDE / LEGEND

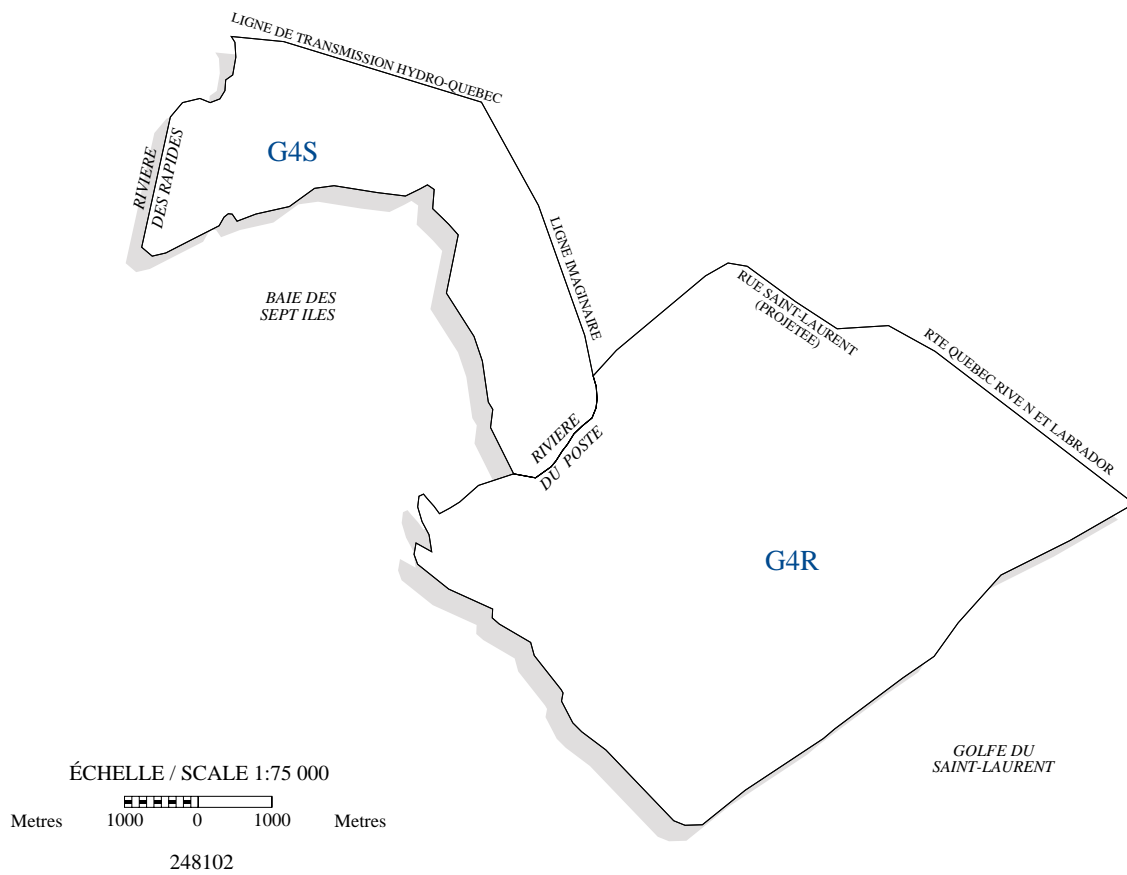
G5Y	
1.	10E AV INC
2.	40E RUE INC
3.	12E AV INC
4.	38E RUE INC
5.	14E AV INC
6.	36E RUE INC

ÉCHELLE / SCALE 1:50 000

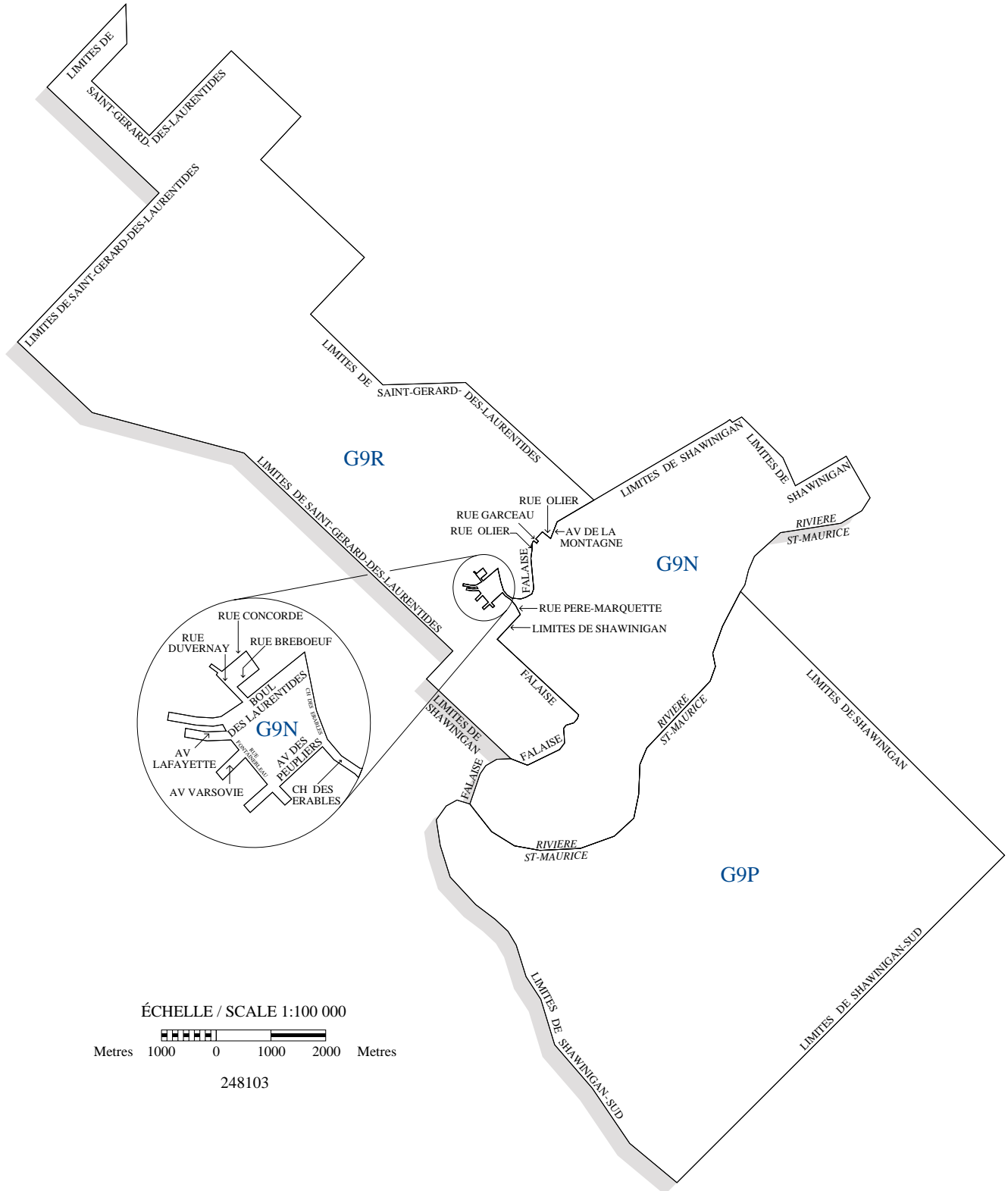


248106

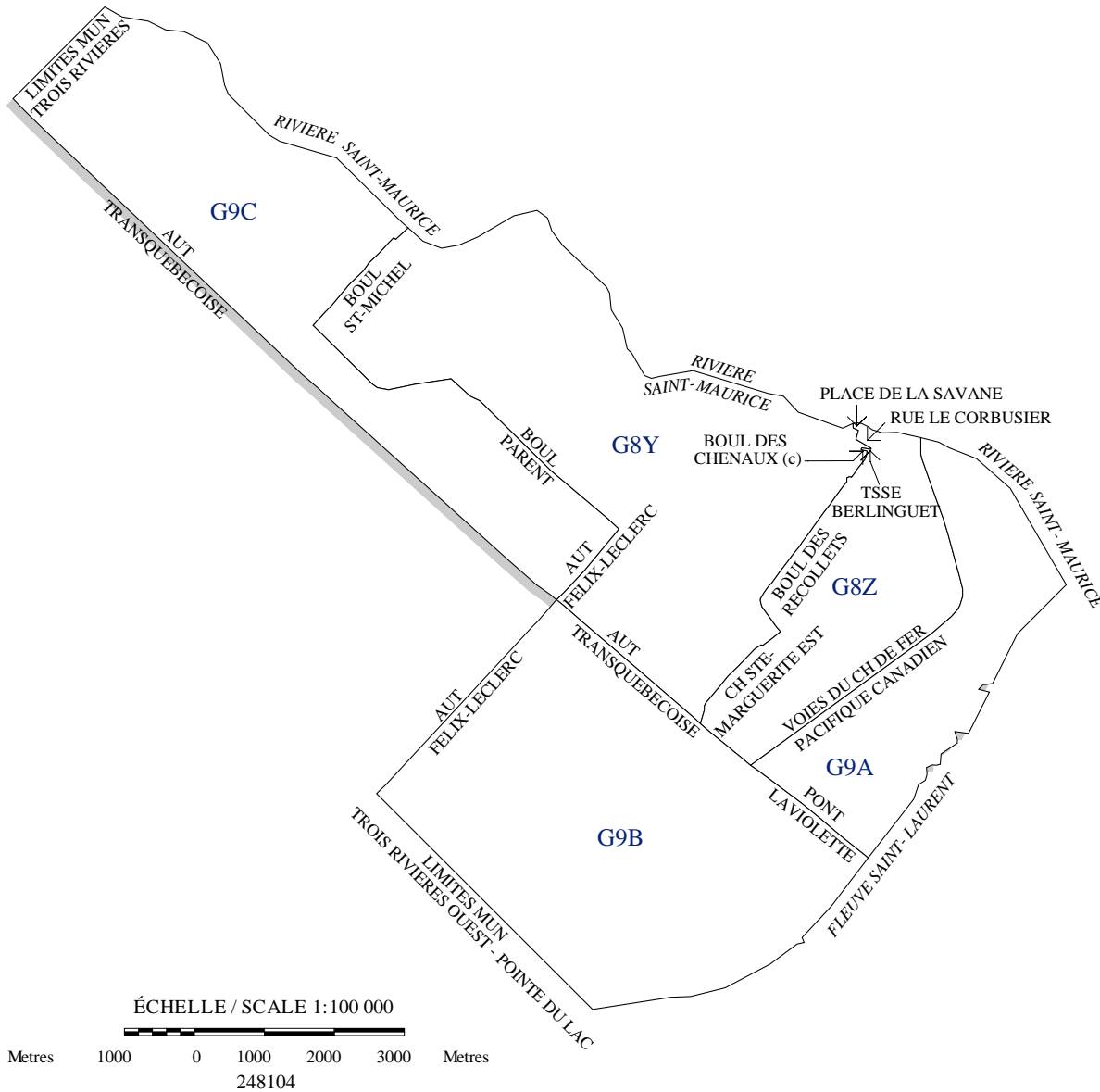
RTA urbaines Urban FSAs



RTA urbaines Urban FSAs



RTA urbaines Urban FSAs



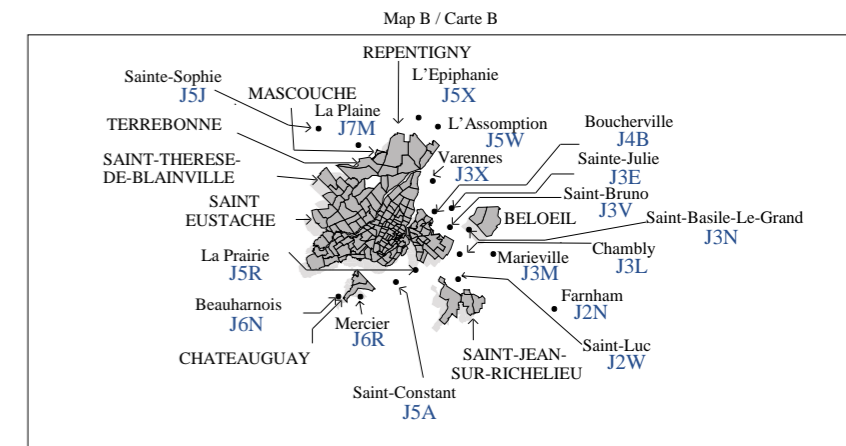
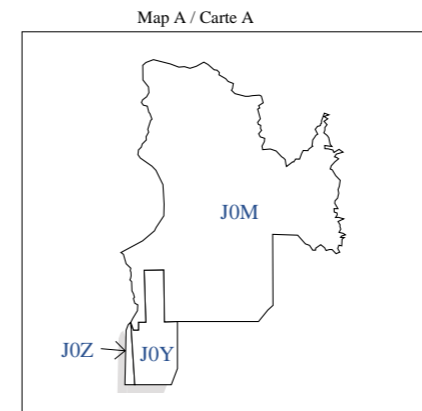
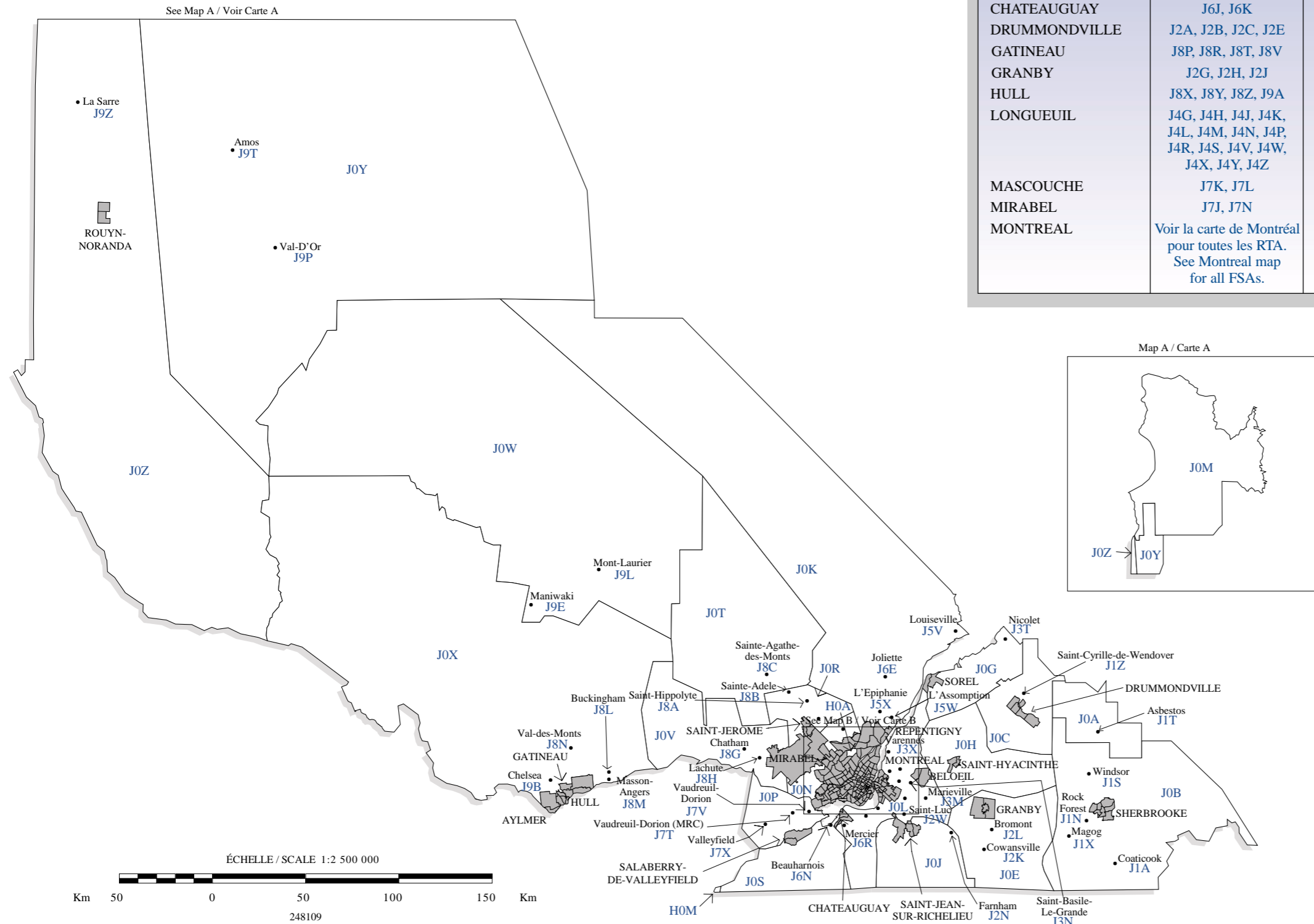
RTA urbaines Urban FSAs



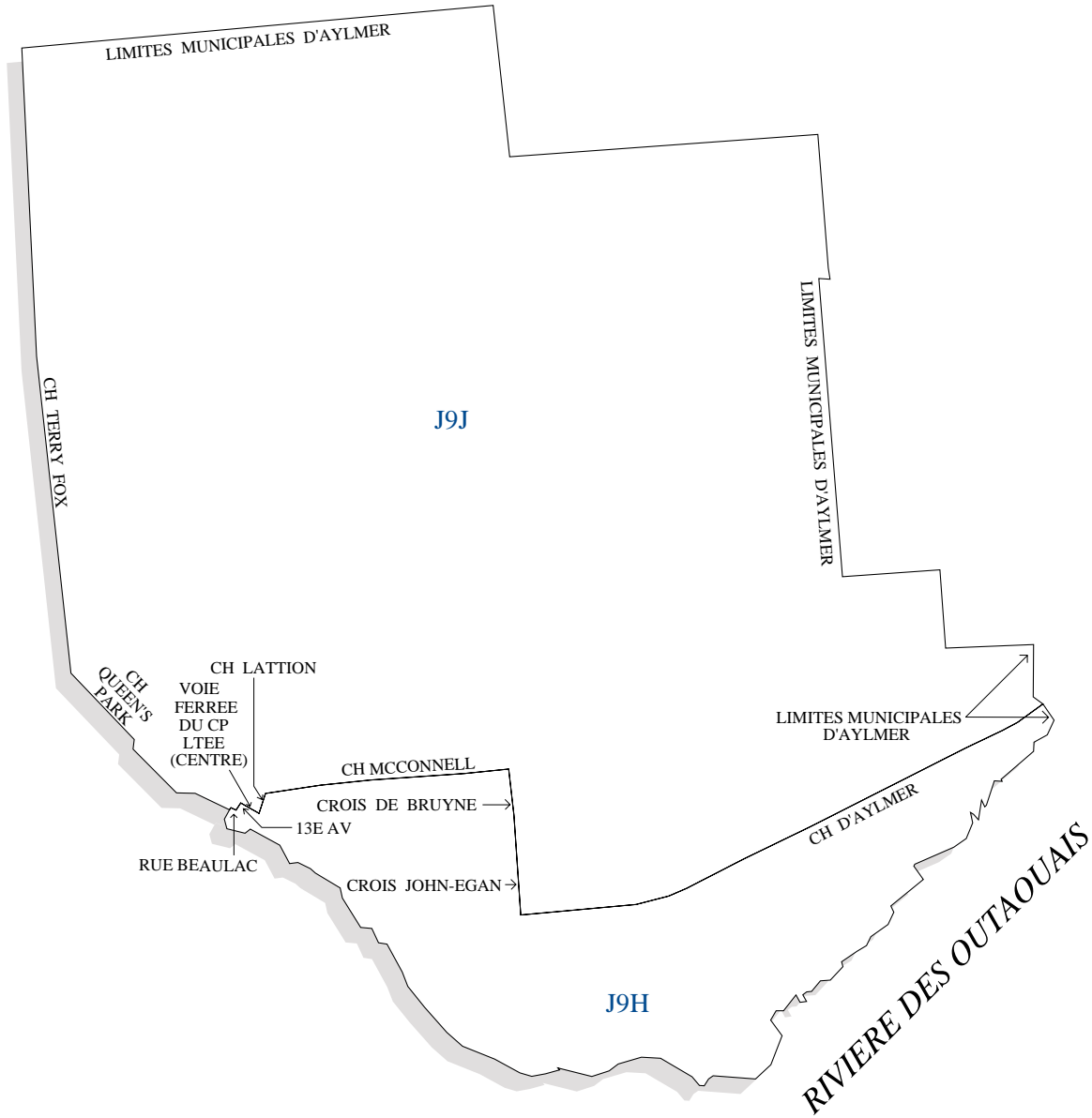
RTA Regionaux Regional FSAs

Municipalité Municipality	RTA FSA	Page
AYLMER	J9H, J9J	33
BELOEIL	J3G, J3H	34
CHATEAUGUAY	J6J, J6K	35
DRUMMONDVILLE	J2A, J2B, J2C, J2E	36
GATINEAU	J8P, J8R, J8T, J8V	37
GRANBY	J2G, J2H, J2J	38
HULL	J8X, J8Y, J8Z, J9A	39
LONGUEUIL	J4G, J4H, J4J, J4K, J4L, J4M, J4N, J4P, J4R, J4S, J4V, J4W, J4X, J4Y, J4Z	40
MASCOUCHE	J7K, J7L	41
MIRABEL	J7J, J7N	42
MONTREAL	Voir la carte de Montréal pour toutes les RTA. See Montreal map for all FSAs.	43

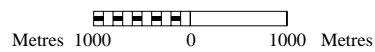
Municipalité Municipality	RTA FSA	Page
REPENTIGNY	J5Y, J5Z, J6A	44
ROUYN-NORANDA	J9X, J9Y	45
SAINT-EUSTACHE	J7P, J7R	46
SAINT-HUBERT	J3Y, J3Z, J4T	47
SAINT-HYACINTHE	J2S, J2T	48
SAINT-JEAN-SUR- RICHELIEU	J2X, J3A, J3B J2Y	49
SAINT-JEROME	J7Y, J7Z	50
SAINTE-THERESE- DE-BLAINVILLE	J6Z, J7A, J7B, J7C, J7E, J7G, J7H	51
SALABERRY-DE- VALLEYFIELD	J6S, J6T	52
SHERBROOKE	J1E, J1G, J1H, J1J, J1K, J1L, J1M	53
SOREL	J3P, J3R	54
TERREBONNE	J6V, J6W, J6X, J6Y	55



RTA urbaines Urban FSAs

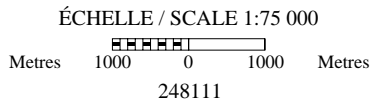


ÉCHELLE / SCALE 1:75 000

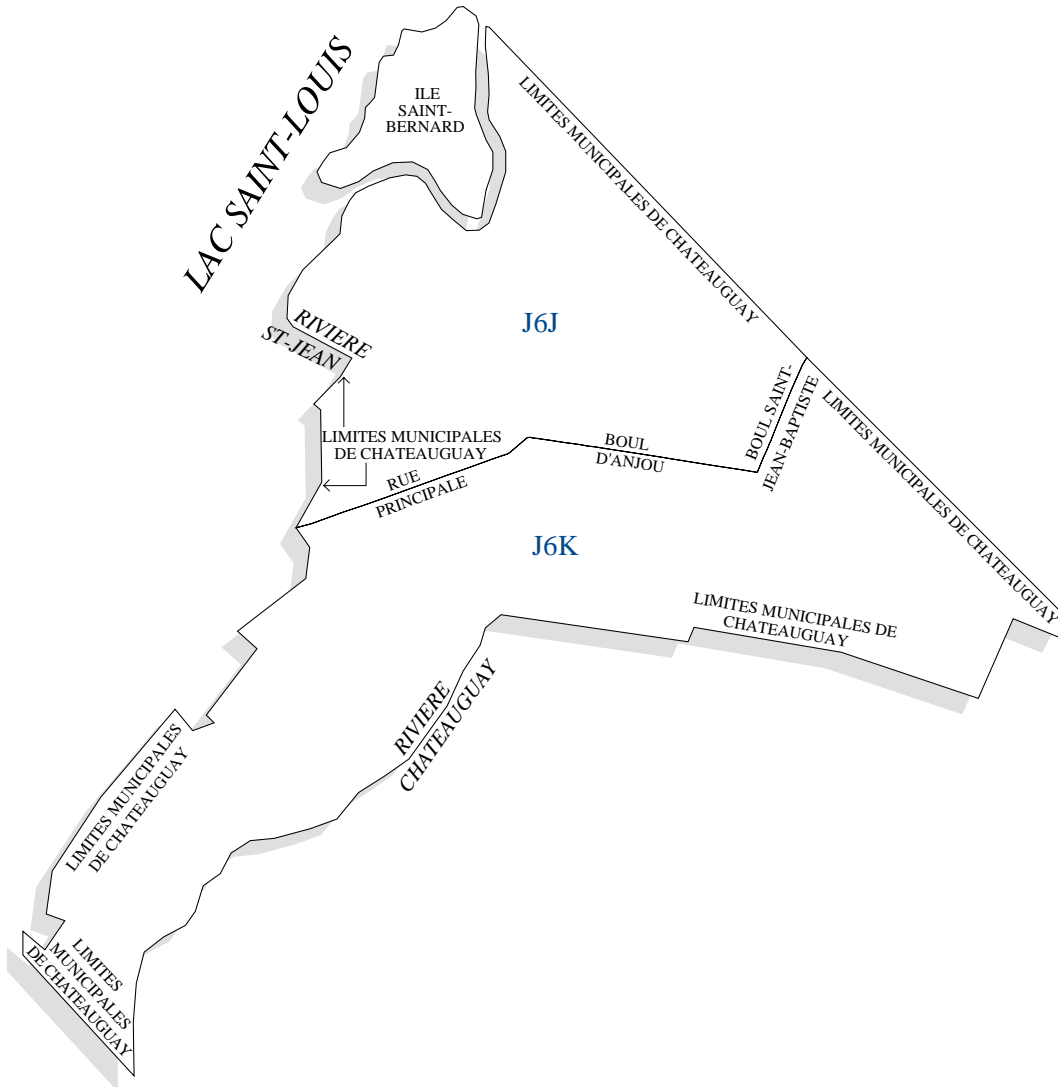


248110

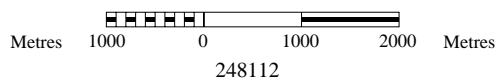
RTA urbaines Urban FSAs



RTA urbaines Urban FSAs



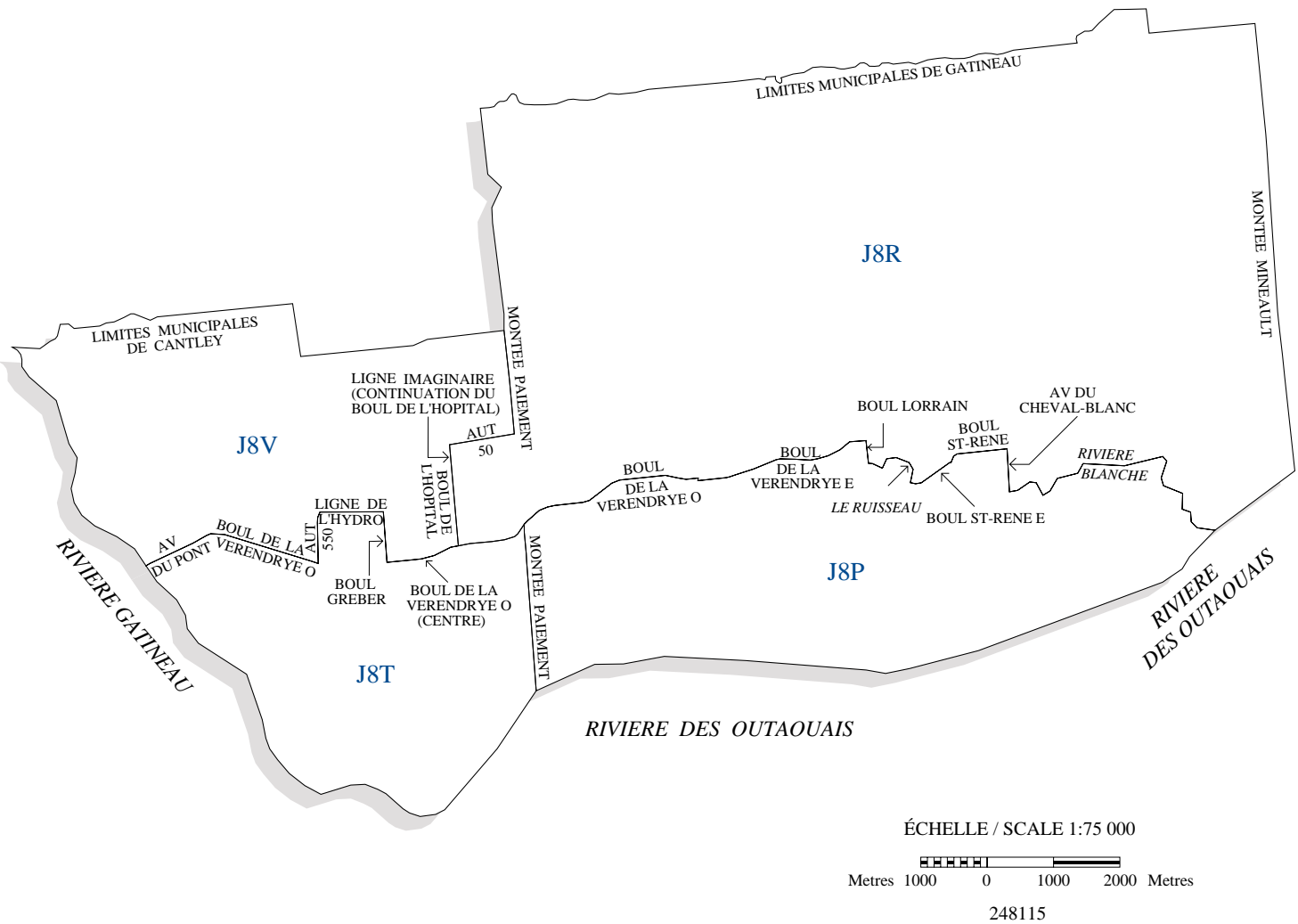
ÉCHELLE / SCALE 1:75 000



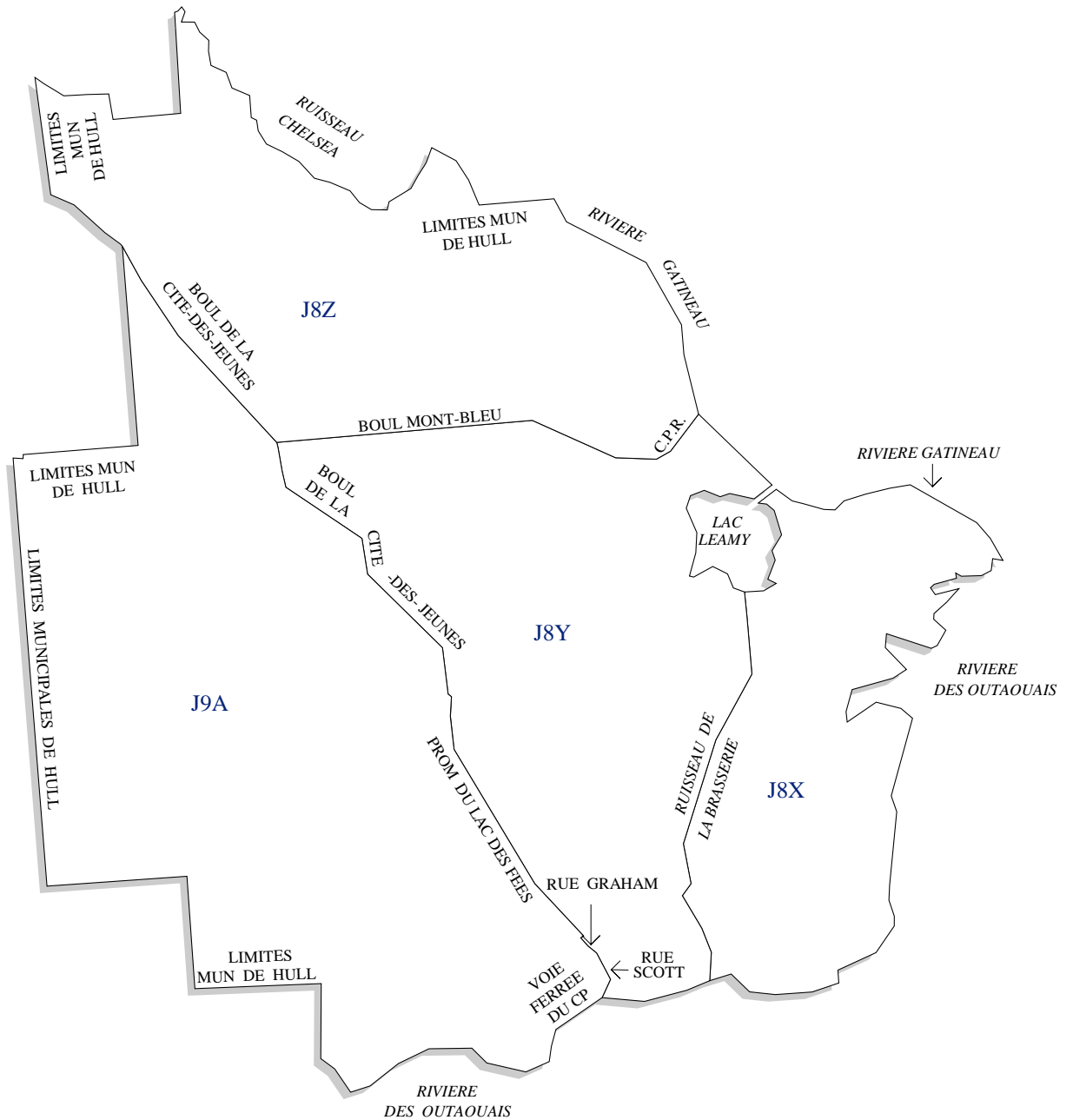
RTA urbaines Urban FSAs



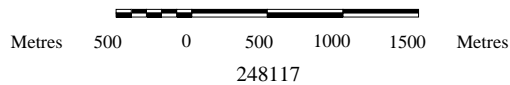
RTA urbaines Urban FSAs



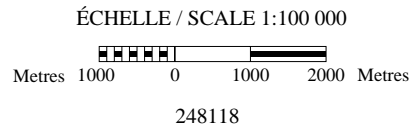
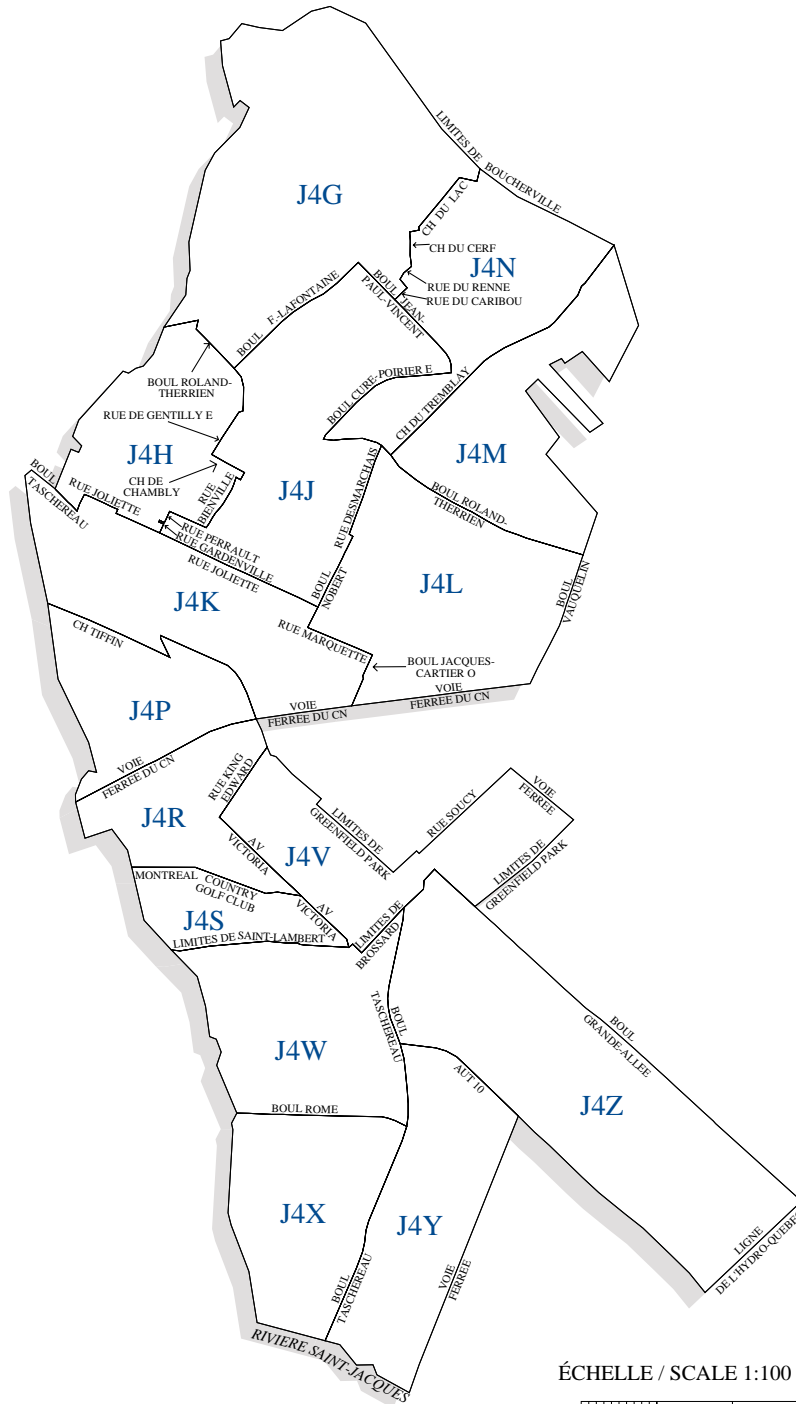
RTA urbaines Urban FSAs



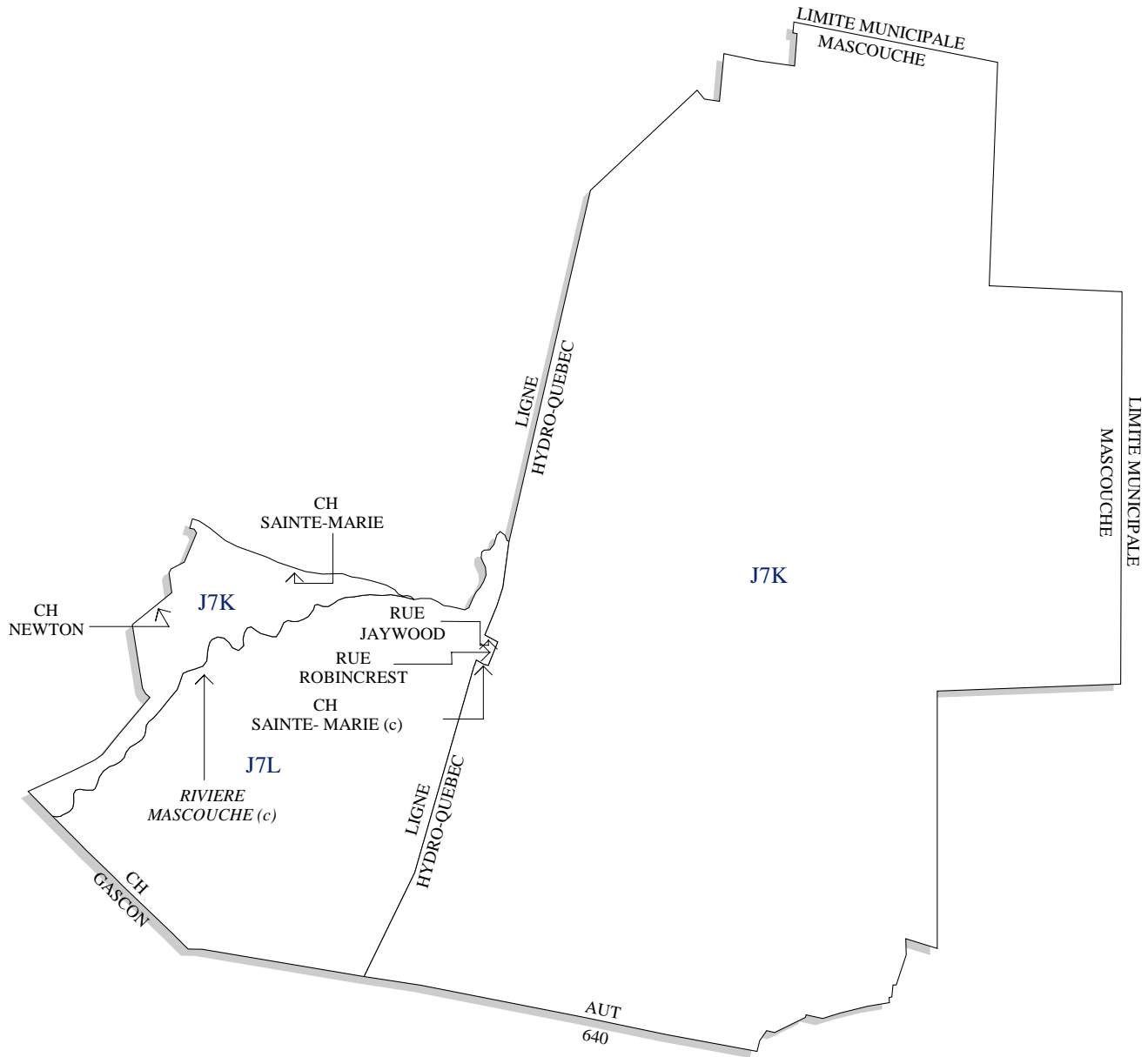
ÉCHELLE / SCALE 1:50 000



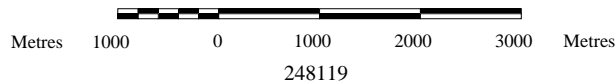
RTA urbaines Urban FSAs



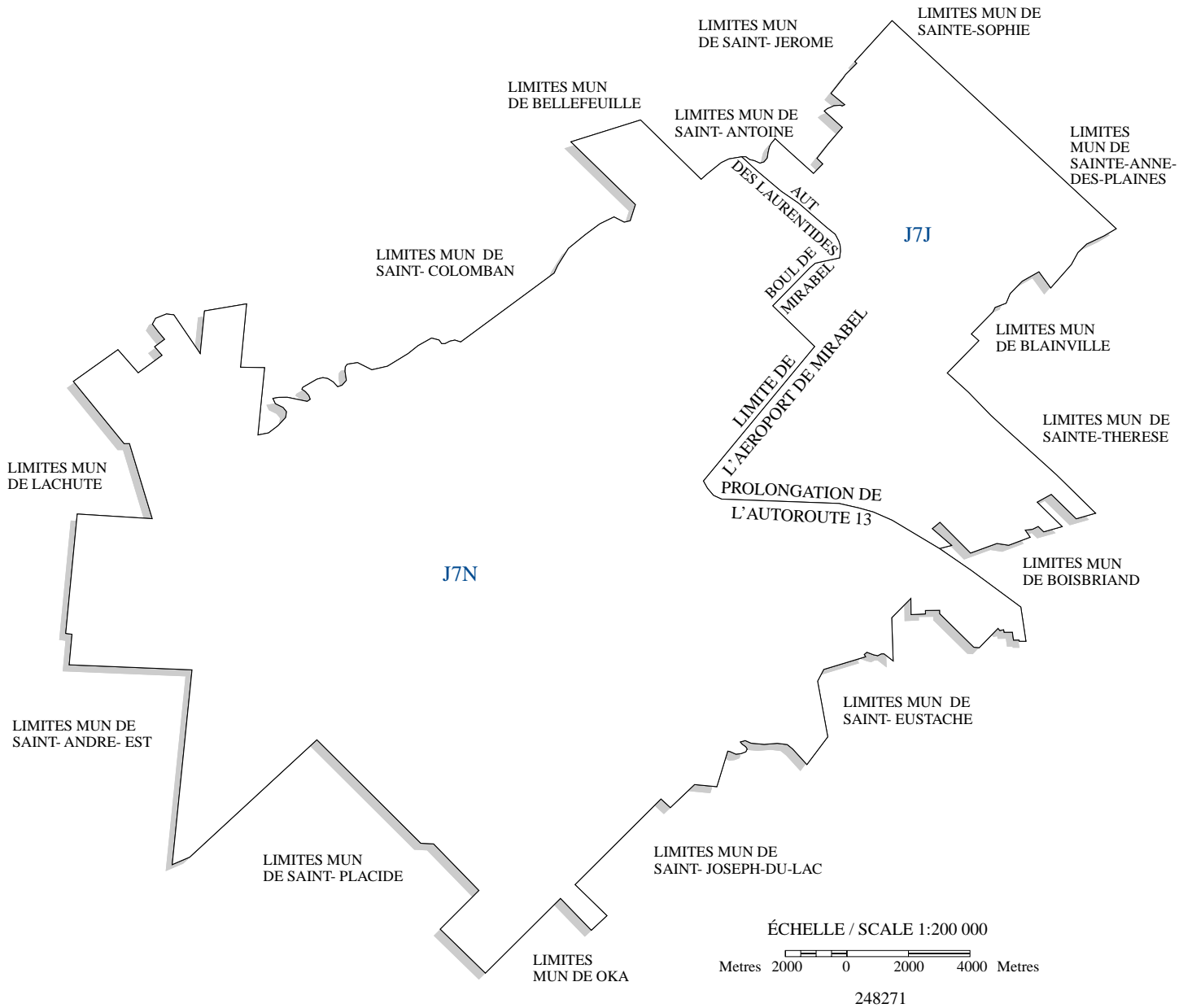
RTA urbaines Urban FSAs



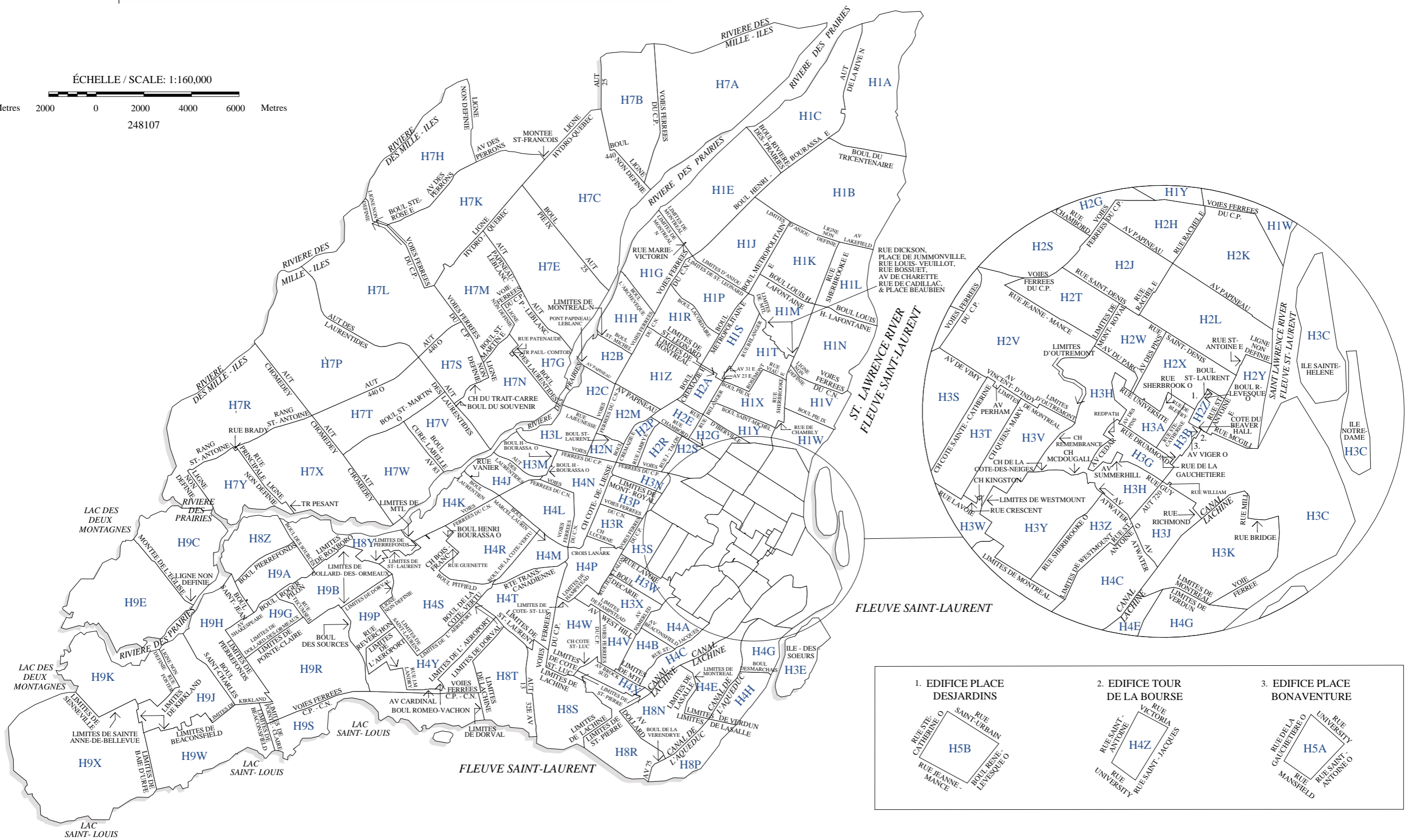
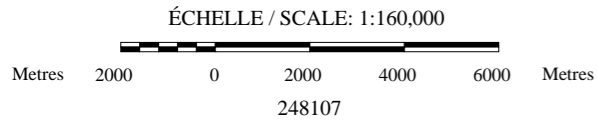
ÉCHELLE / SCALE 1:75 000



RTA urbaines Urban FSAs

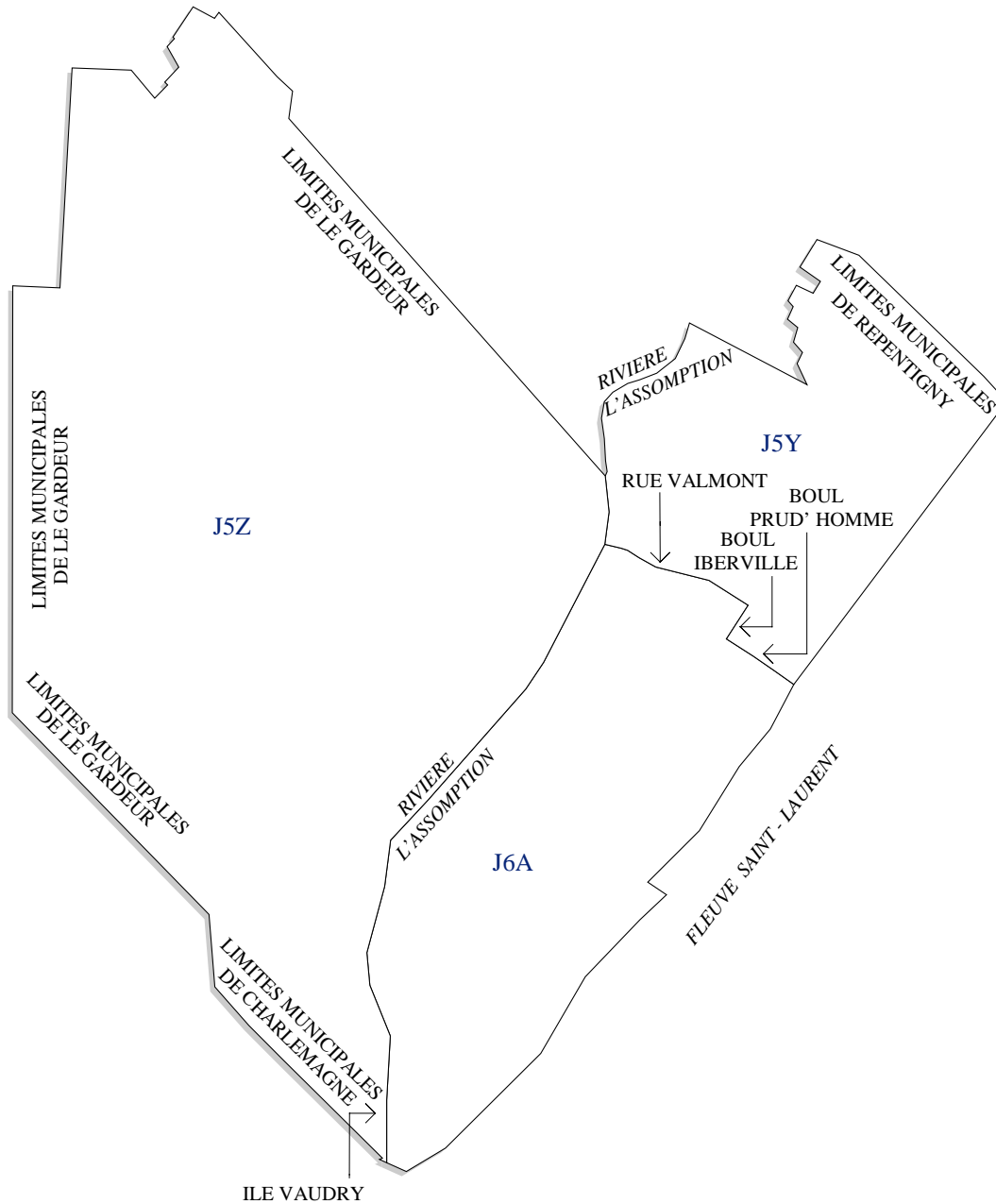


RTA urbaines
Urban FSAs

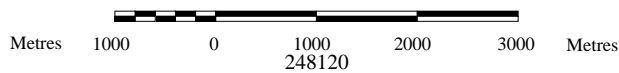


- 1. EDIFICE PLACE DESJARDINS
- 2. EDIFICE TOUR DE LA BOURSE
- 3. EDIFICE PLACE BONAVENTURE


RTA urbaines Urban FSAs



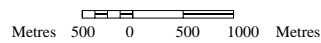
ÉCHELLE / SCALE 1:75 000



RTA urbaines Urban FSAs

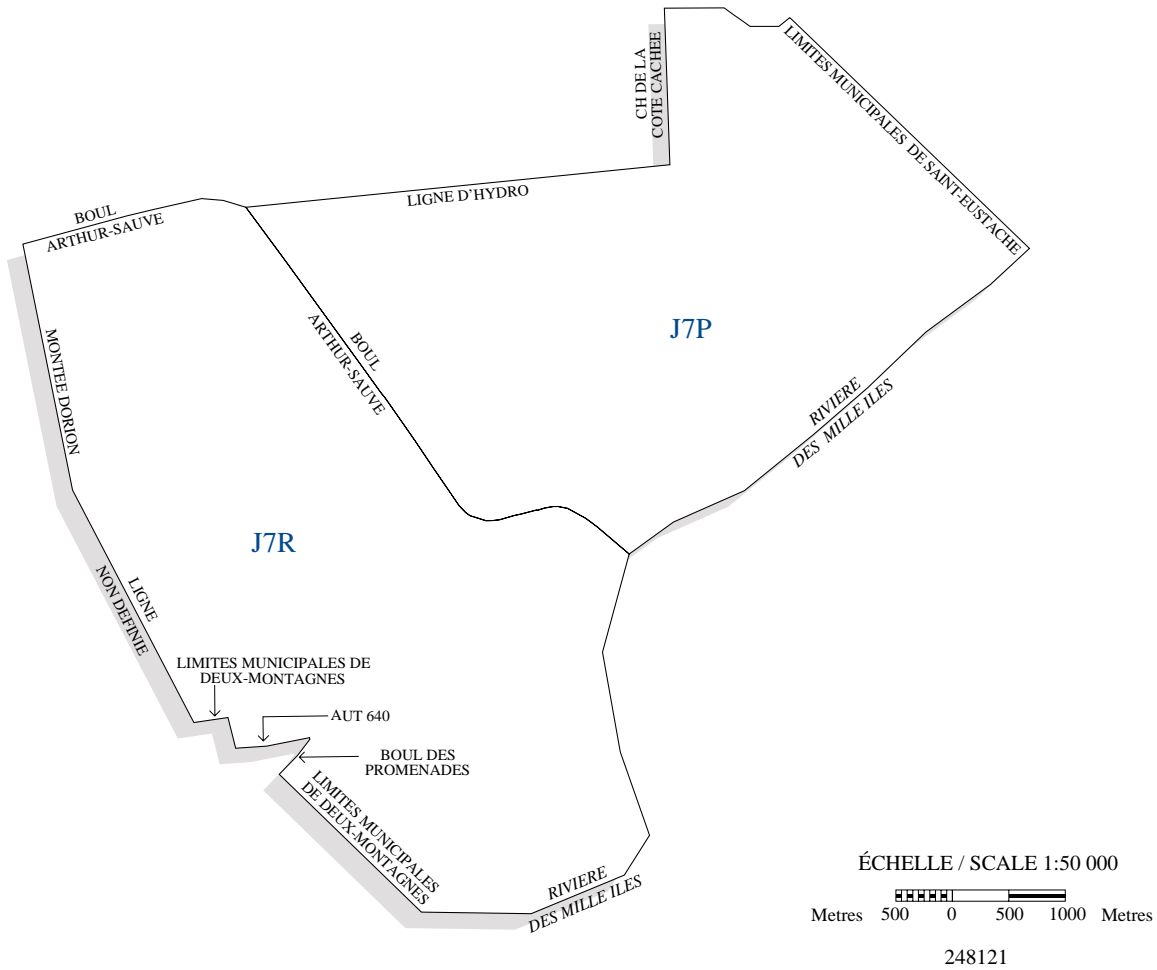


ÉCHELLE / SCALE 1:75 000



248270

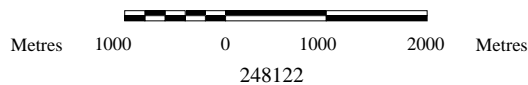
RTA urbaines Urban FSAs



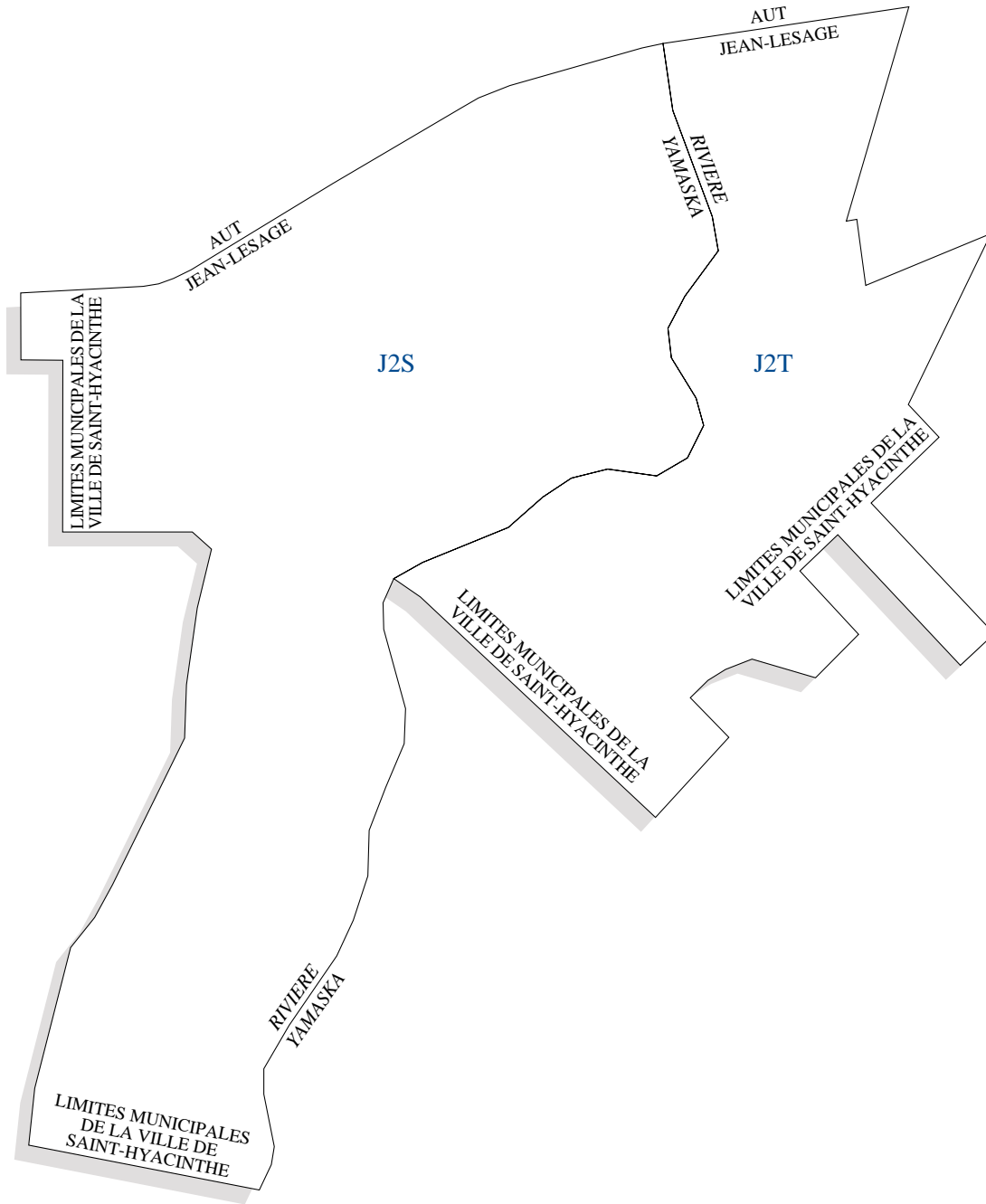
RTA urbaines Urban FSAs



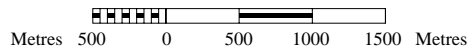
ÉCHELLE / SCALE 1:75 000



RTA urbaines
Urban FSAs

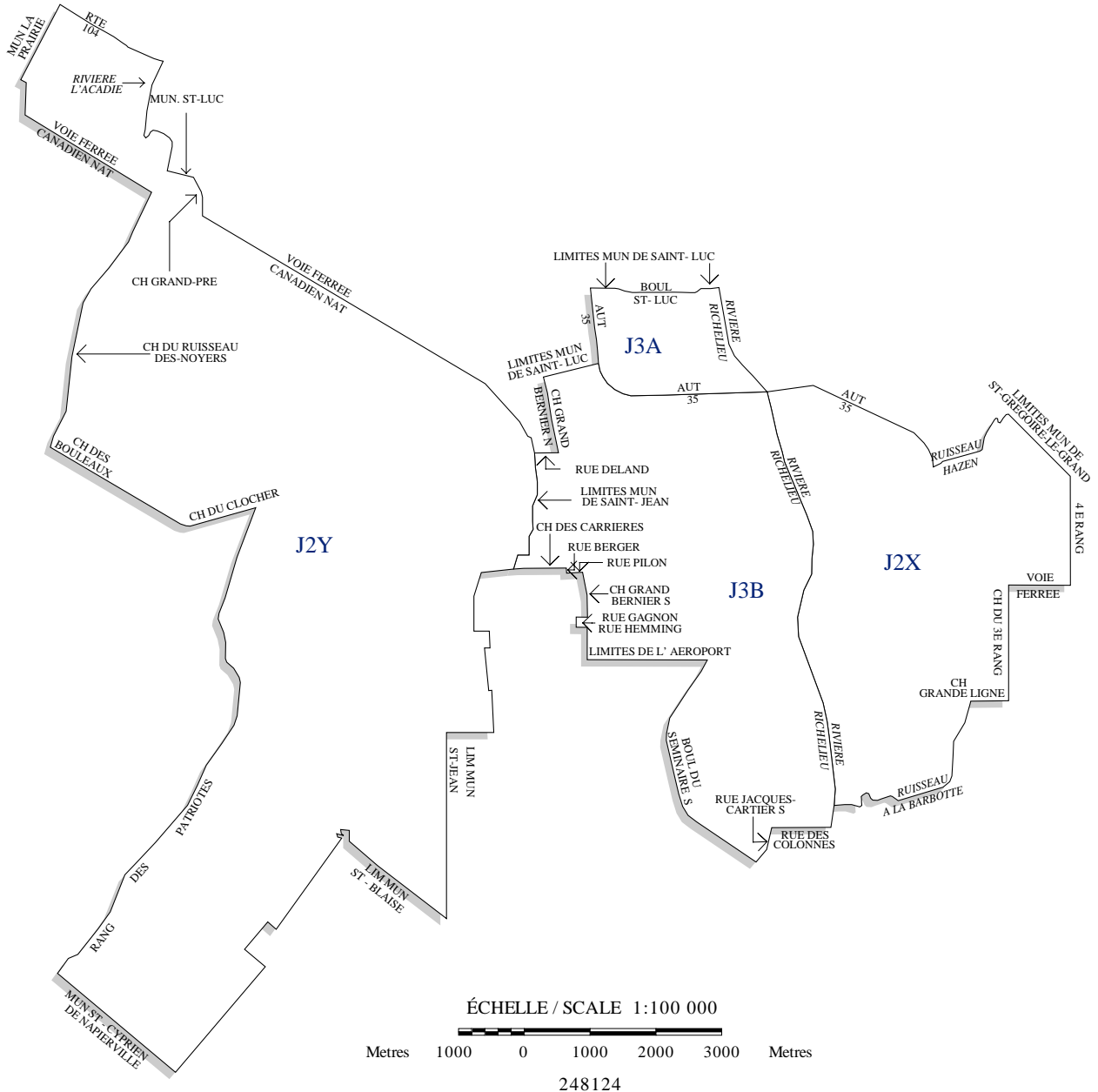


ÉCHELLE / SCALE 1:50 000

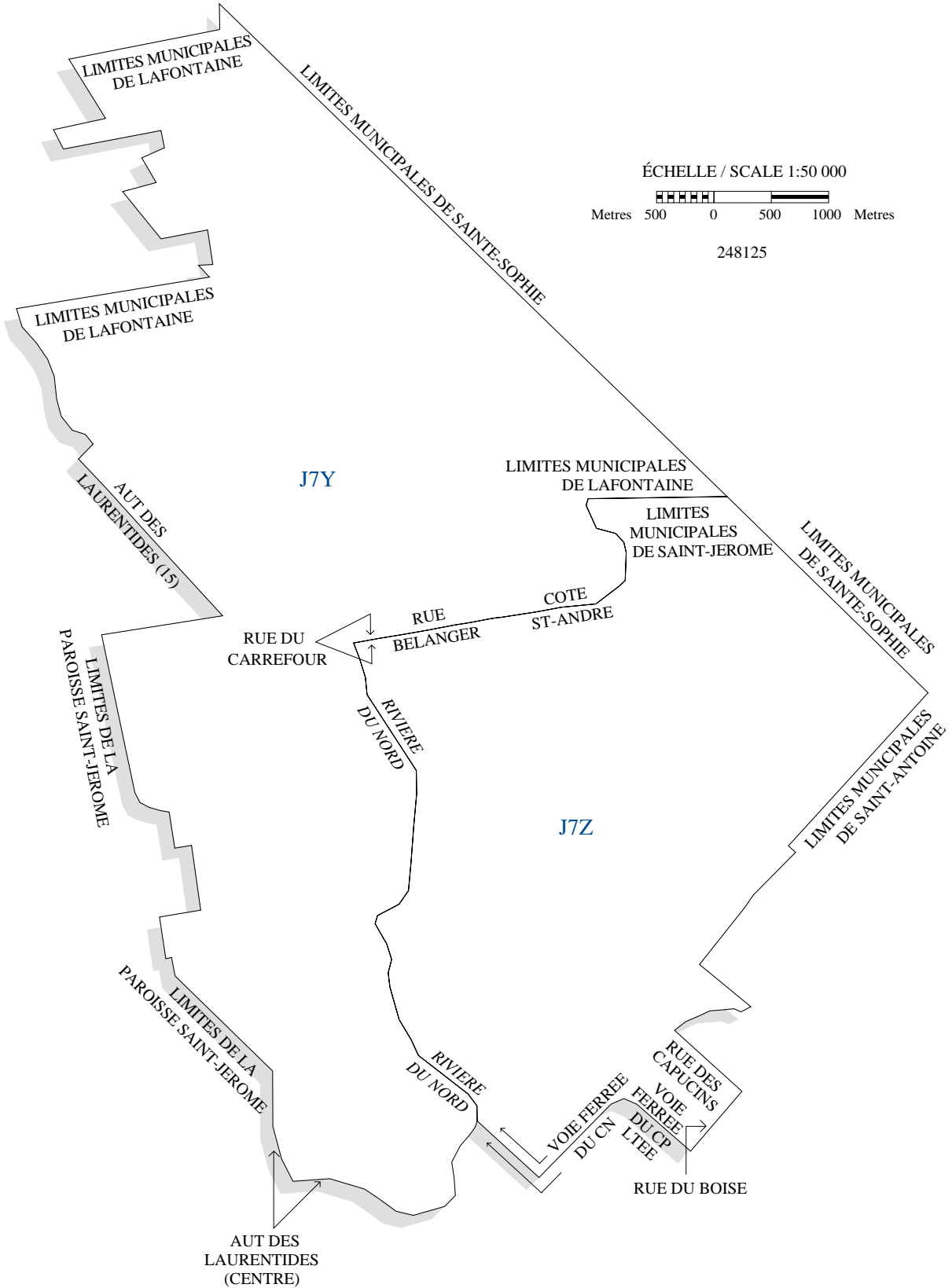


248123

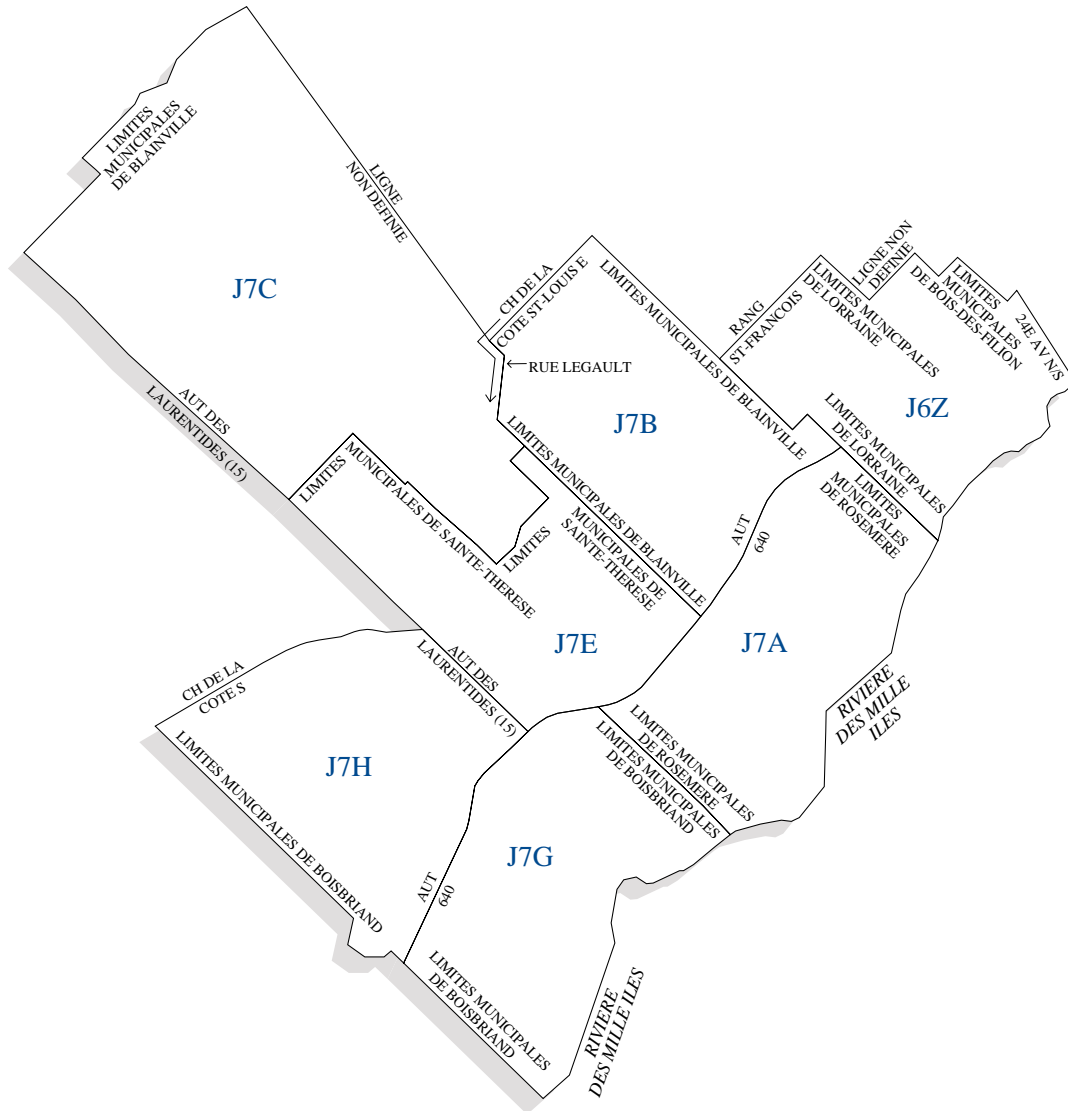
RTA urbaines Urban FSAs




RTA urbaines Urban FSAs



RTA urbaines Urban FSAs

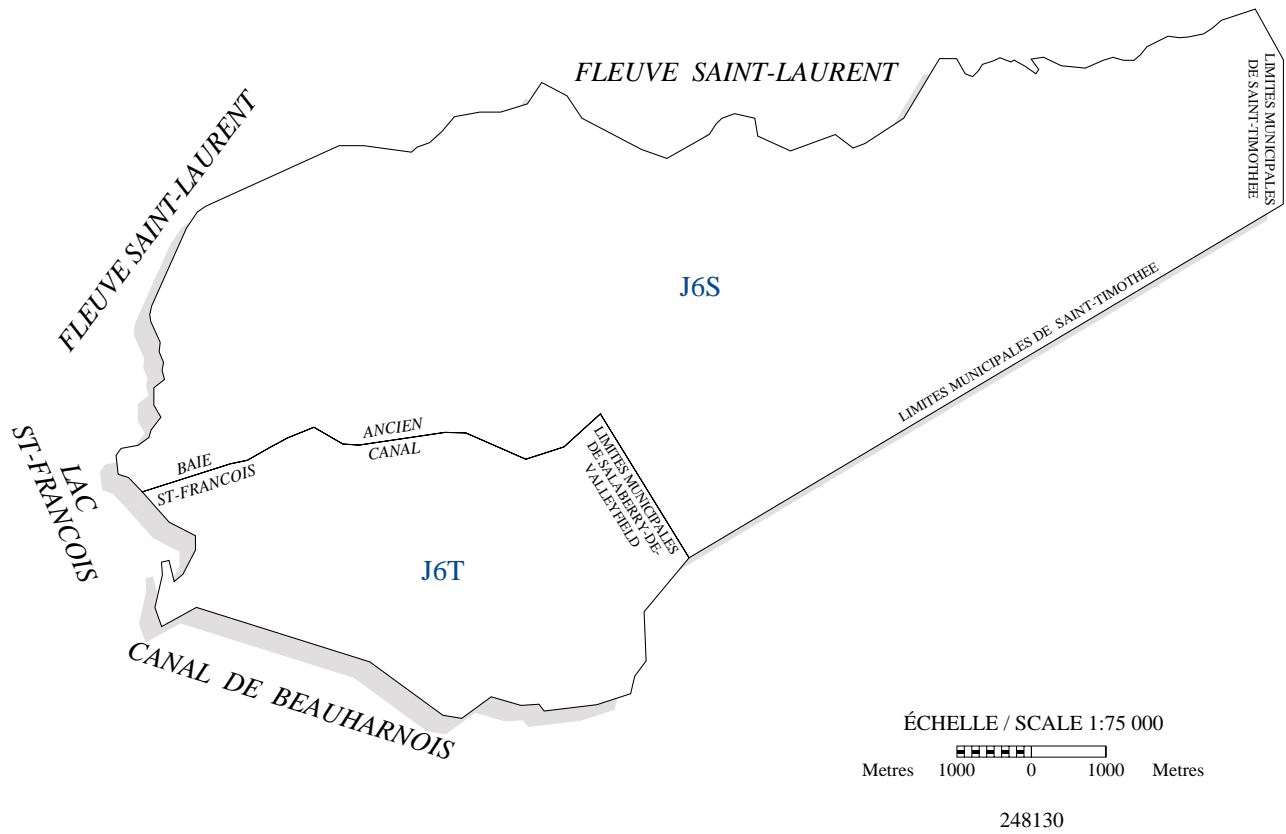


ÉCHELLE / SCALE 1:100 000

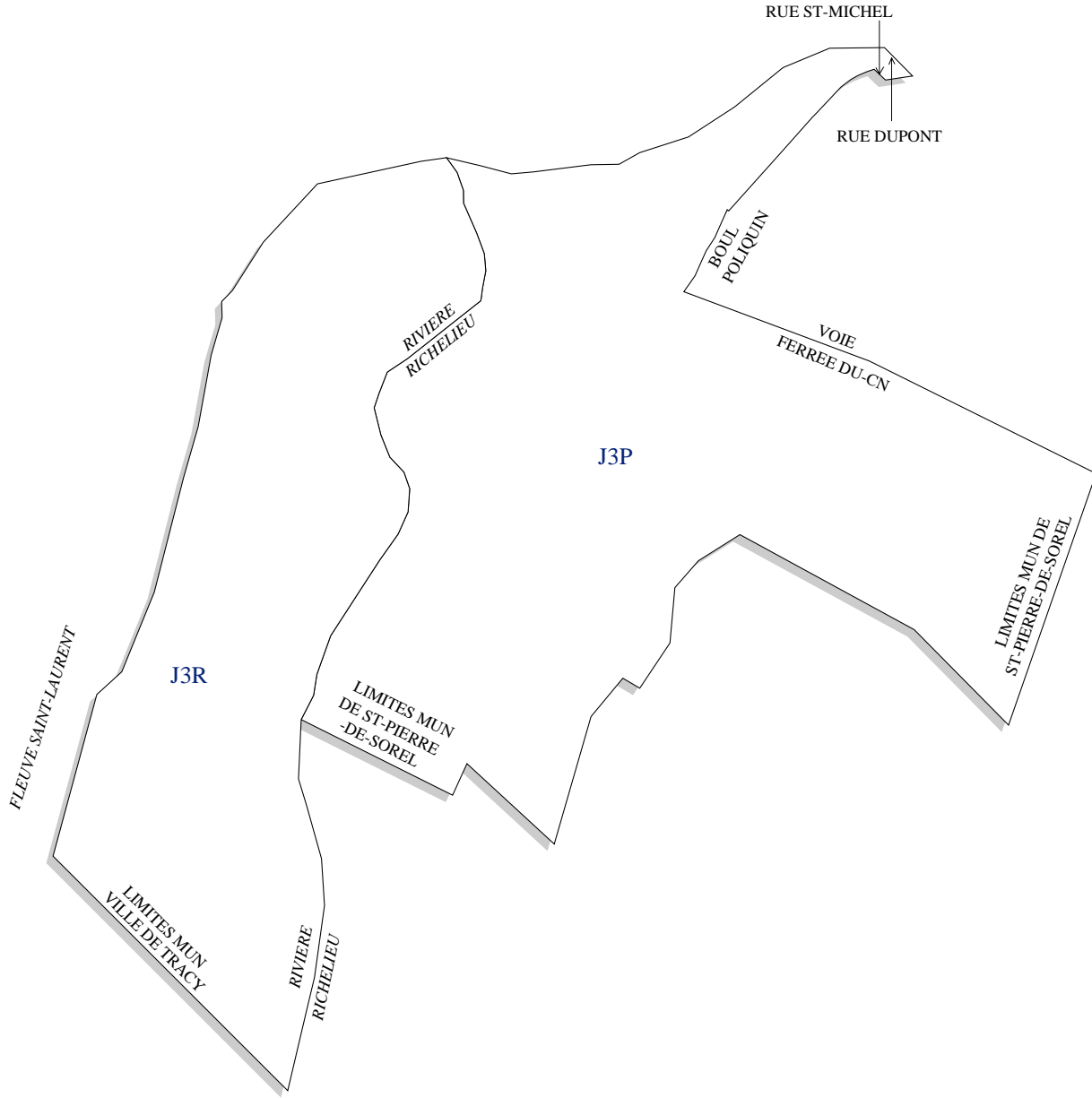


248126

RTA urbaines
Urban FSAs



RTA urbaines Urban FSAs

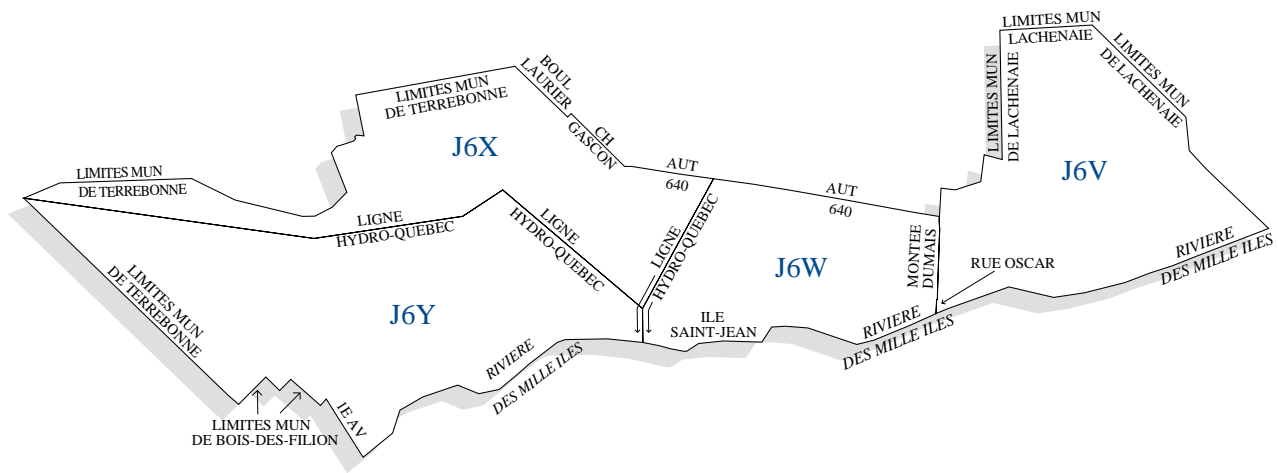


ÉCHELLE / SCALE 1:75 000

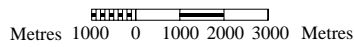


248128

RTA urbaines Urban FSAs

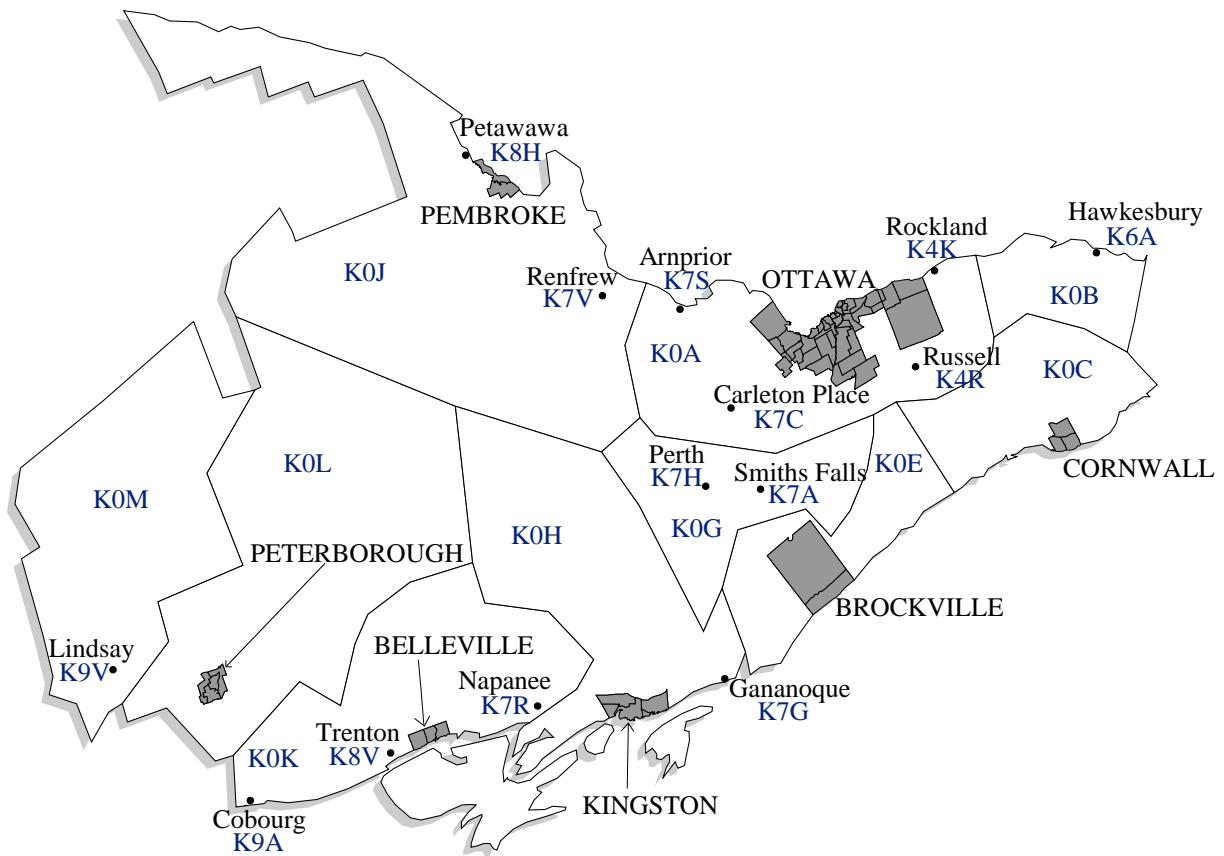


ÉCHELLE / SCALE 1:125 000

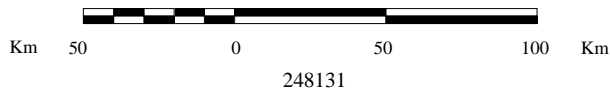


248129

Provincial Map Carte Provinciale

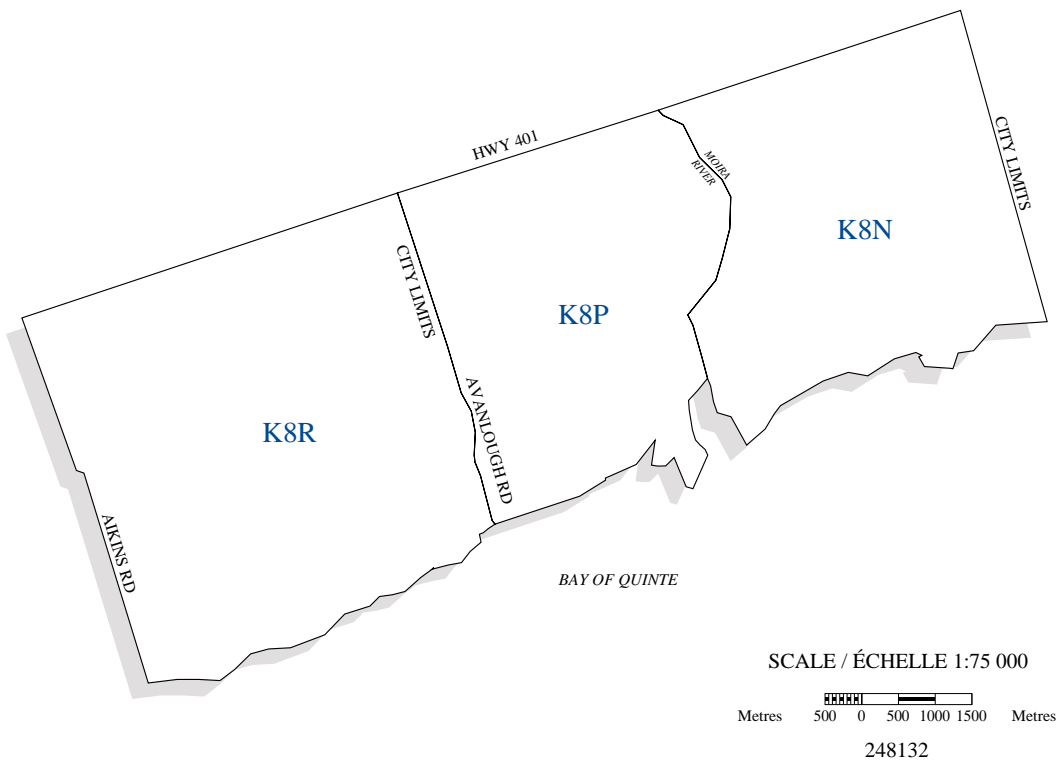


SCALE / ÉCHELLE 1:2 500 000

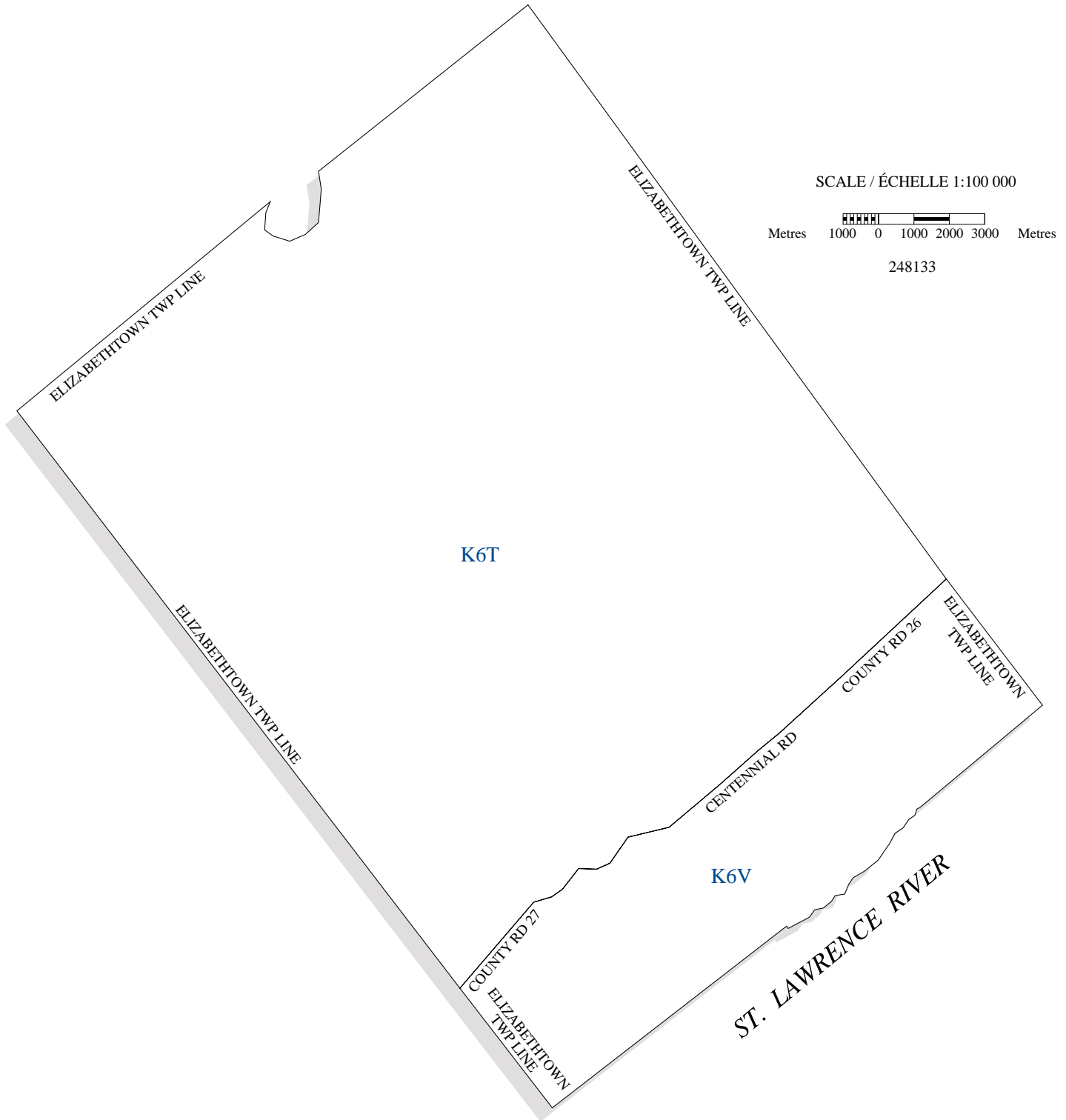


Municipality Municipalité	FSA RTA	Page
BELLEVILLE	K8N, K8P, K8R	57
BROCKVILLE	K6T, K6V	58
CORNWALL	K6H, K6J, K6K	59
KINGSTON	K7K, K7L, K7M, K7N, K7P	60
OTTAWA	K1B, K1C, K1E, K1G, K1H, K1J, K1K, K1L, K1M, K1N, K1P, K1R, K1S, K1T, K1V, K1W, K1X, K1Y, K1Z, K2A, K2B, K2C, K2E, K2G, K2H, K2J, K2K, K2L, K2M, K2P, K2R, K2S, K2T, K2V, K2W, K4A, K4B, K4C, K4M, K4P	61
PEMBROKE	K8A, K8B	62
PETERBOROUGH	K9H, K9J, K9K, K9L	63

Urban FSAs
RTA urbaines



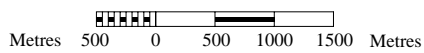
Urban FSAs RTA urbaines



Urban FSAs RTA urbaines

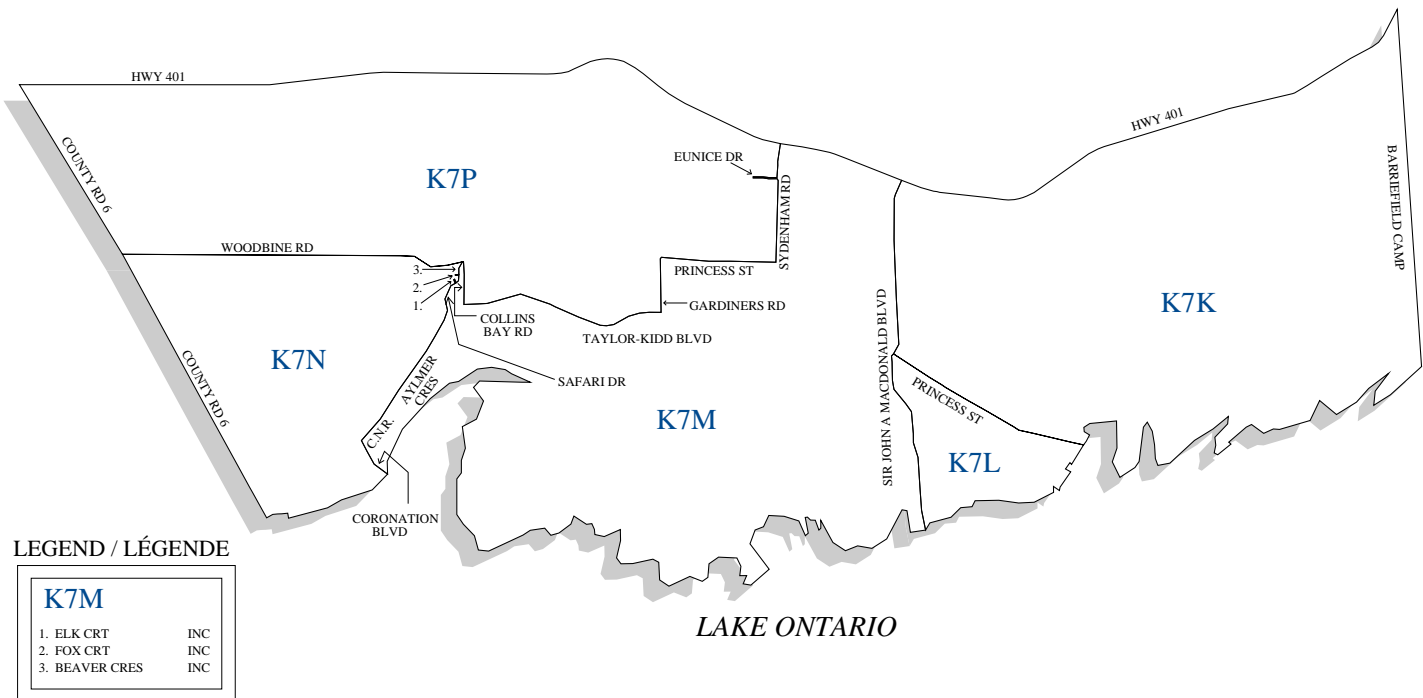


SCALE / ÉCHELLE 1:25 000




248134

Urban FSAs
RTA urbaines

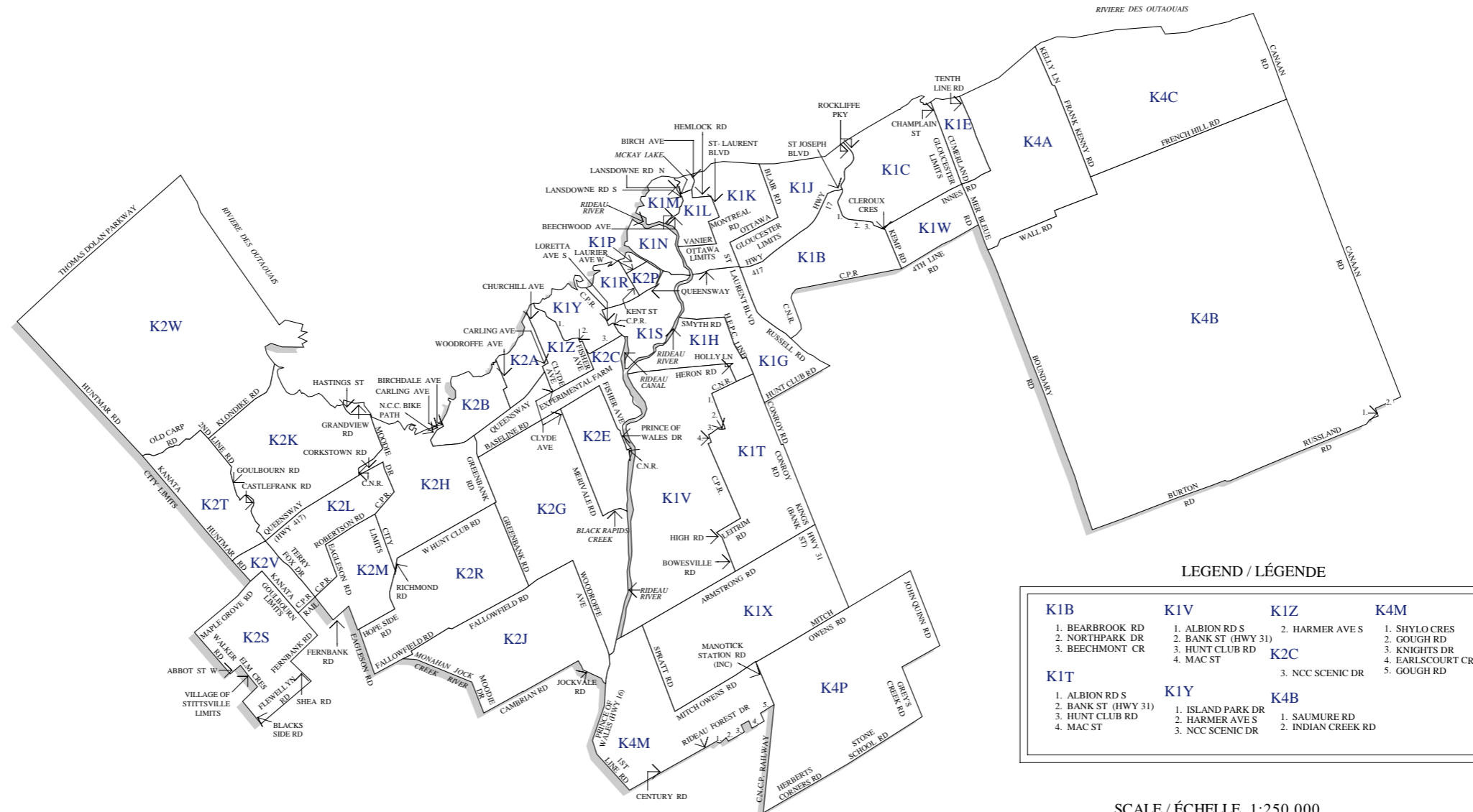


LEGEND / LÉGENDE

K7M	
1. ELK CRT	INC
2. FOX CRT	INC
3. BEAVER CRES	INC

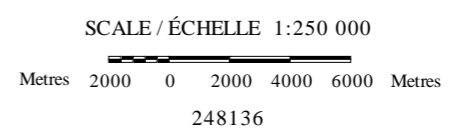
SCALE / ÉCHELLE 1:100 000

 Metres 1000 0 1000 Metres
 248135

Urban FSAs RTA urbaines

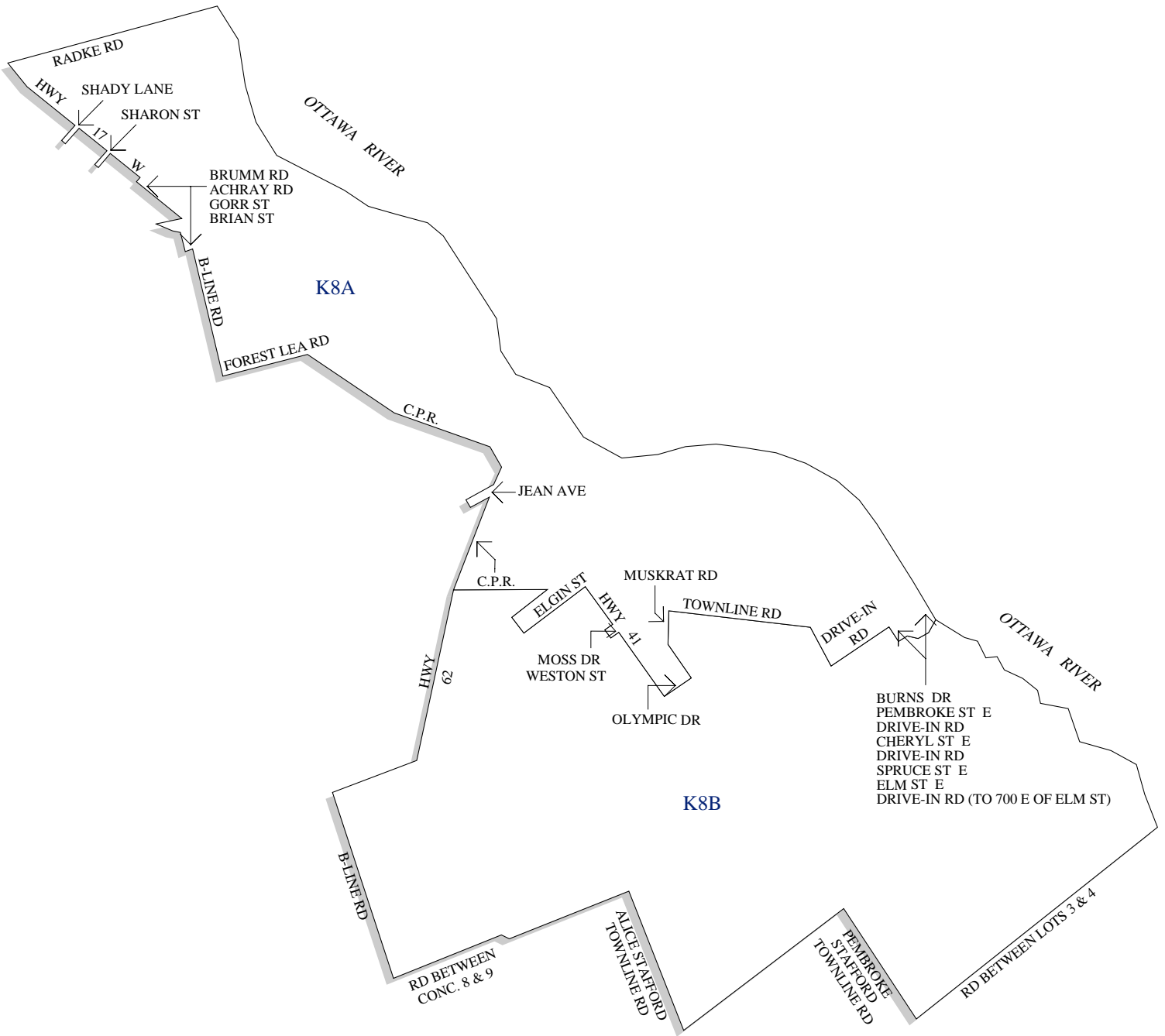


LEGEND / LÉGENDE

K1B 1. BEARBROOK RD 2. NORTH PARK DR 3. BEECHMONT CR	K1V 1. ALBION RD S 2. BANK ST (HWY 31) 3. HUNT CLUB RD 4. MAC ST	K1Z 2. HARMER AVE S 3. NCC SCENIC DR	K4M 1. SHYLO CRES 2. GOUGH RD 3. KNIGHTS DR 4. EARLSCOURT CR 5. GOUGH RD
K1T 1. ALBION RD S 2. BANK ST (HWY 31) 3. HUNT CLUB RD 4. MAC ST	K1Y 1. ISLAND PARK DR 2. HARMER AVE S 3. NCC SCENIC DR	K2C 3. NCC SCENIC DR	K4B 1. SAUMURE RD 2. INDIAN CREEK RD



Urban FSAs RTA urbaines

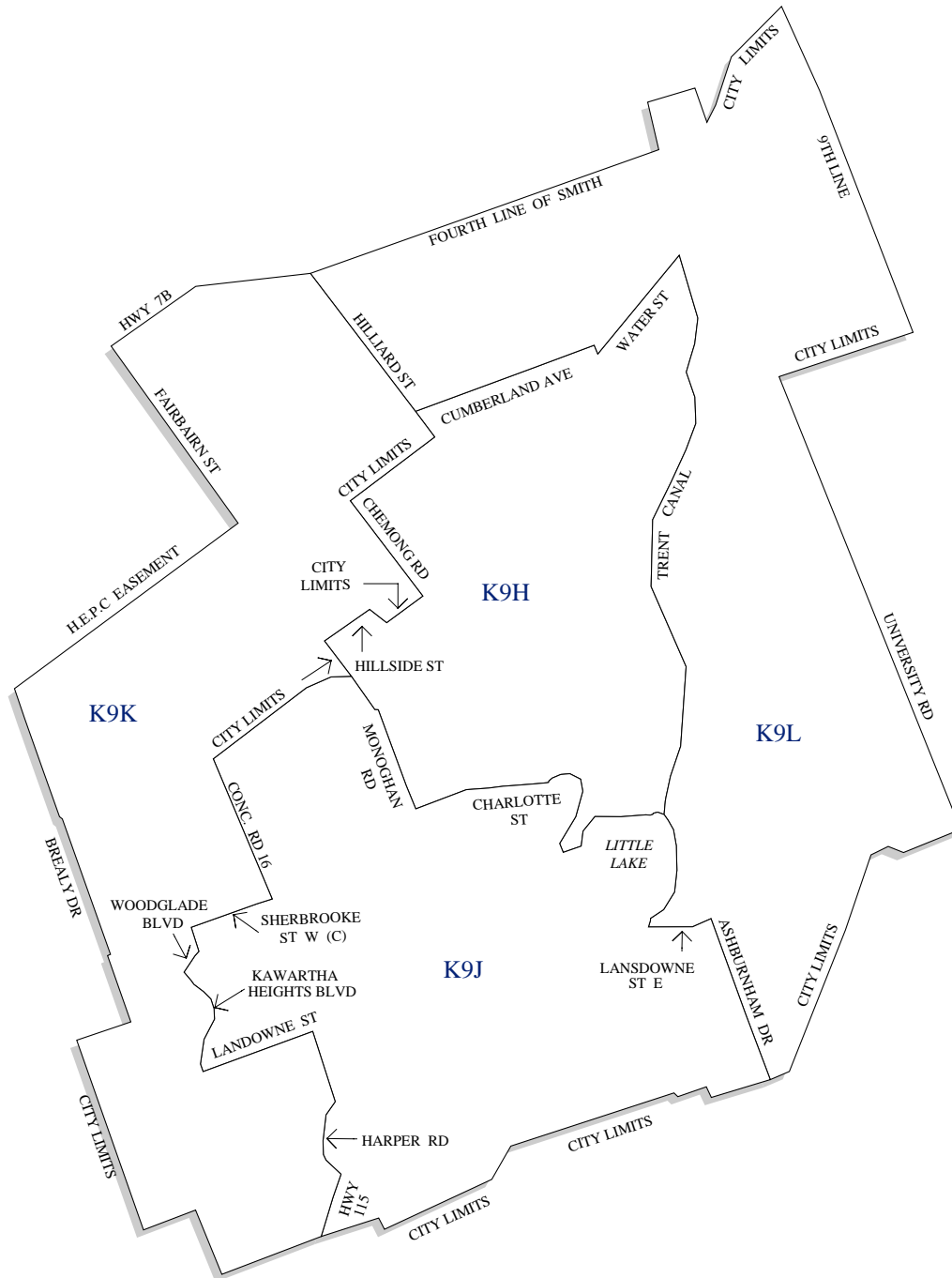


SCALE / ÉCHELLE 1:75 000

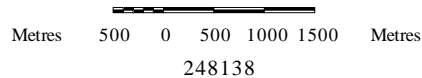


248137

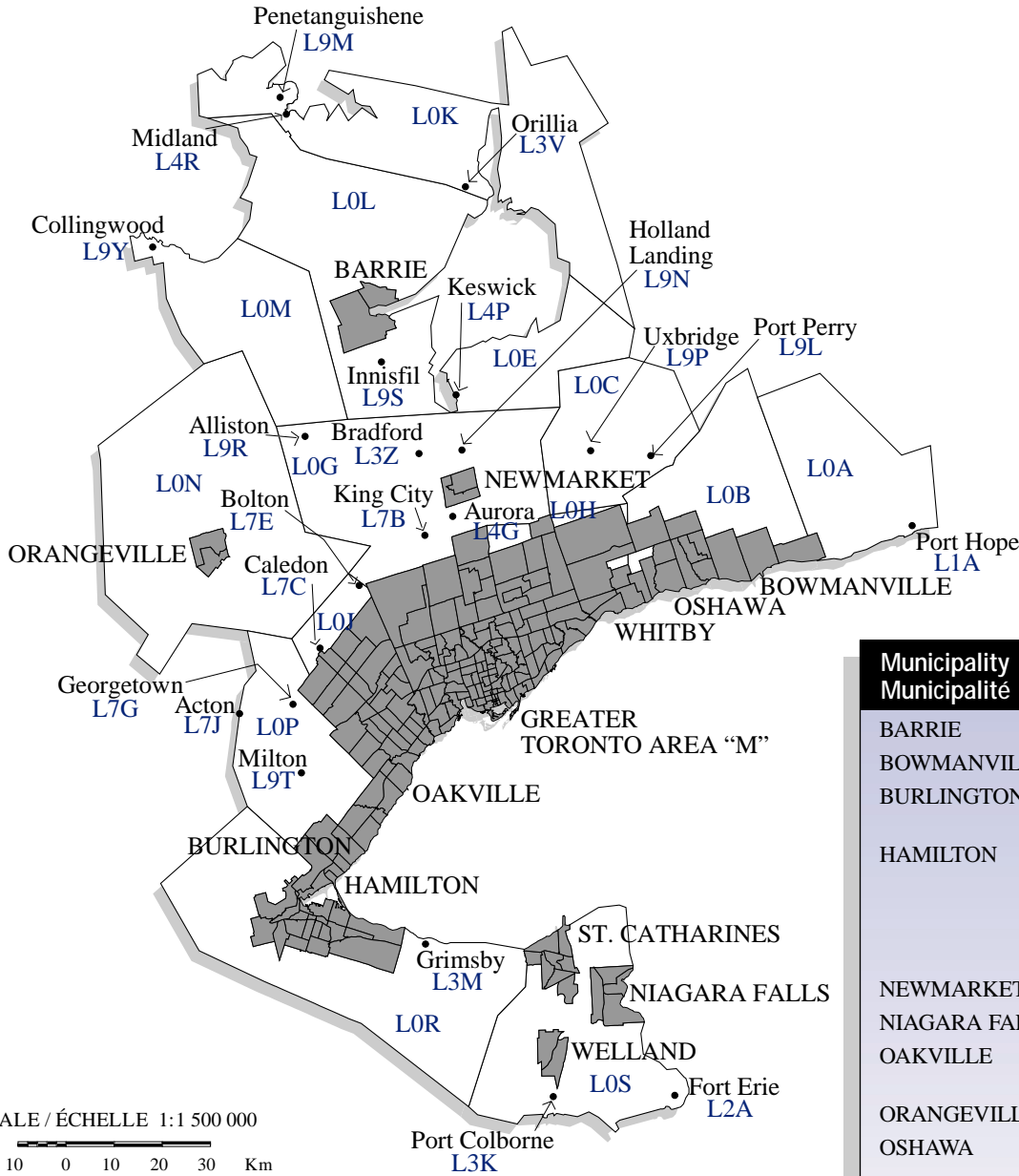
Urban FSAs RTA urbaines



SCALE / ÉCHELLE 1:75 000



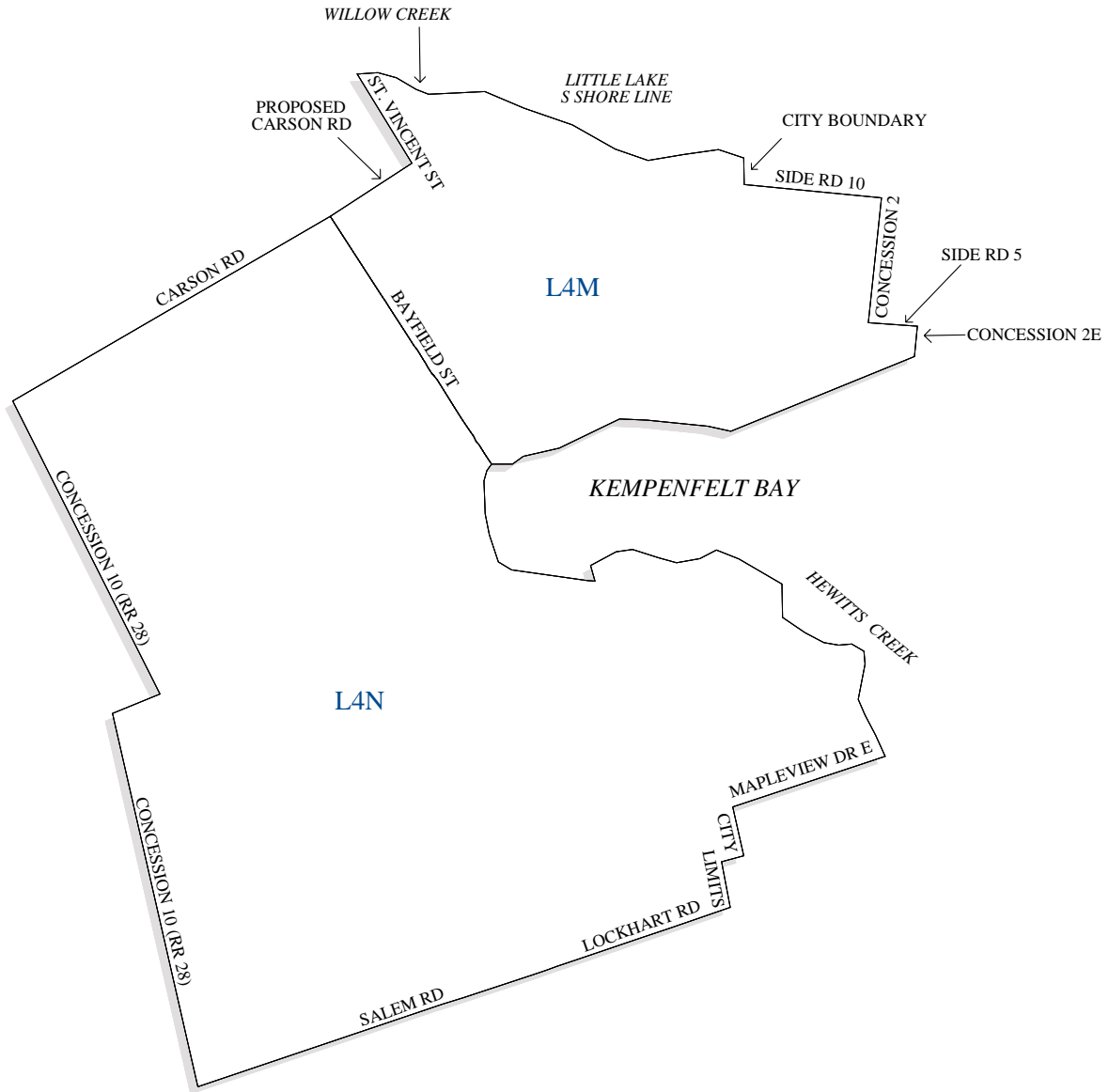
Provincial Map Carte Provinciale



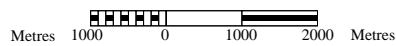
SCALE / ÉCHELLE 1:1 500 000
 Km 10 0 10 20 30 Km
 248139

Municipality Municipalité	FSA RTA	Page
BARRIE	L4M, L4N	65
BOWMANVILLE	L1B, L1C, L1E	66
BURLINGTON	L7L, L7M, L7N, L7P, L7R, L7S, L7T	67
HAMILTON	L8E, L8G, L8H, L8J, L8K, L8L, L8M, L8N, L8P, L8R, L8S, L8T, L8V, L8W, L9A, L9B, L9C, L9G, L9H, L9K	68
NEWMARKET	L3X, L3Y	69
NIAGARA FALLS	L2E, L2G, L2H, L2J	70
OAKVILLE	L6H, L6J, L6K, L6L, L6M	71
ORANGEVILLE	L9V, L9W	72
OSHAWA	L1G, L1H, L1J, L1K, L1L, L1N, L1P, L1R L1M	73
ST. CATHARINES	L2M, L2N, L2P, L2R, L2S, L2T, L2V, L2W	74
GREATER TORONTO AREA	See Greater Toronto Area map for all FSAs. Voir la carte de Toronto Métropolitain pour toutes les RTA.	75
WELLAND	L3B, L3C	76

Urban FSAs RTA urbaines

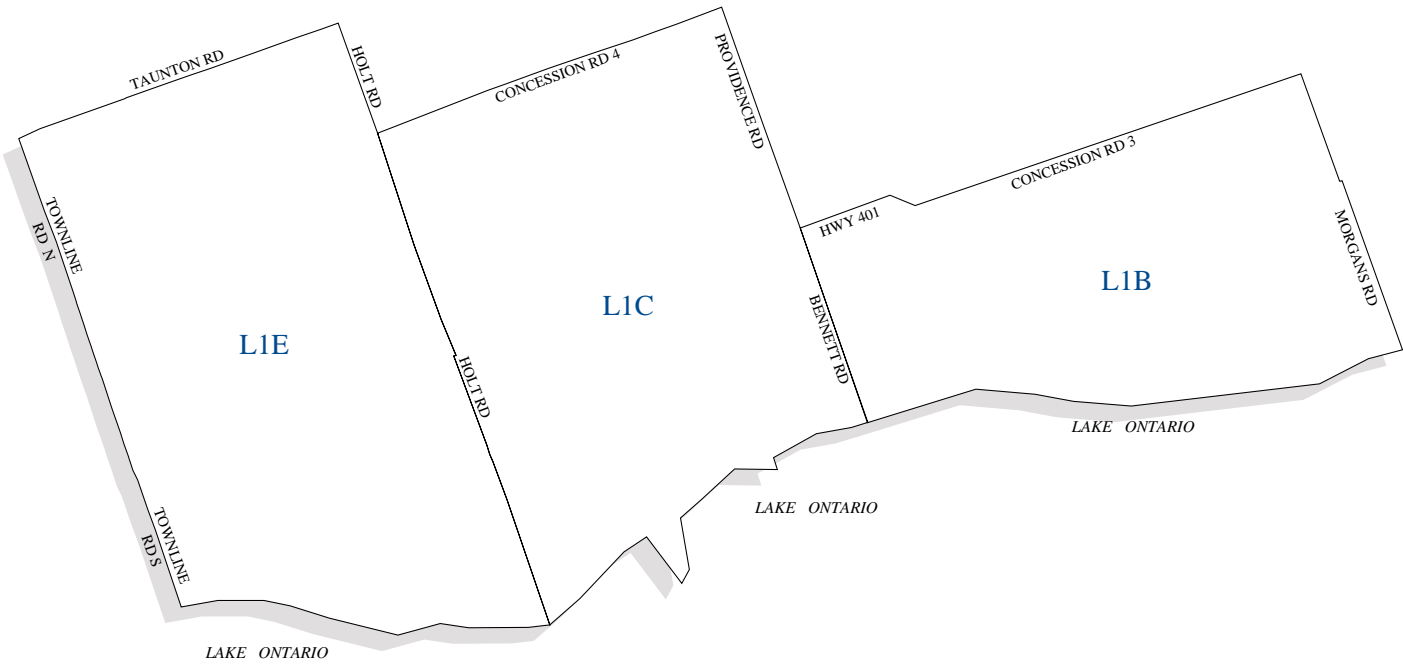


SCALE / ÉCHELLE 1:100 000

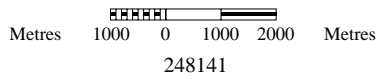


248140

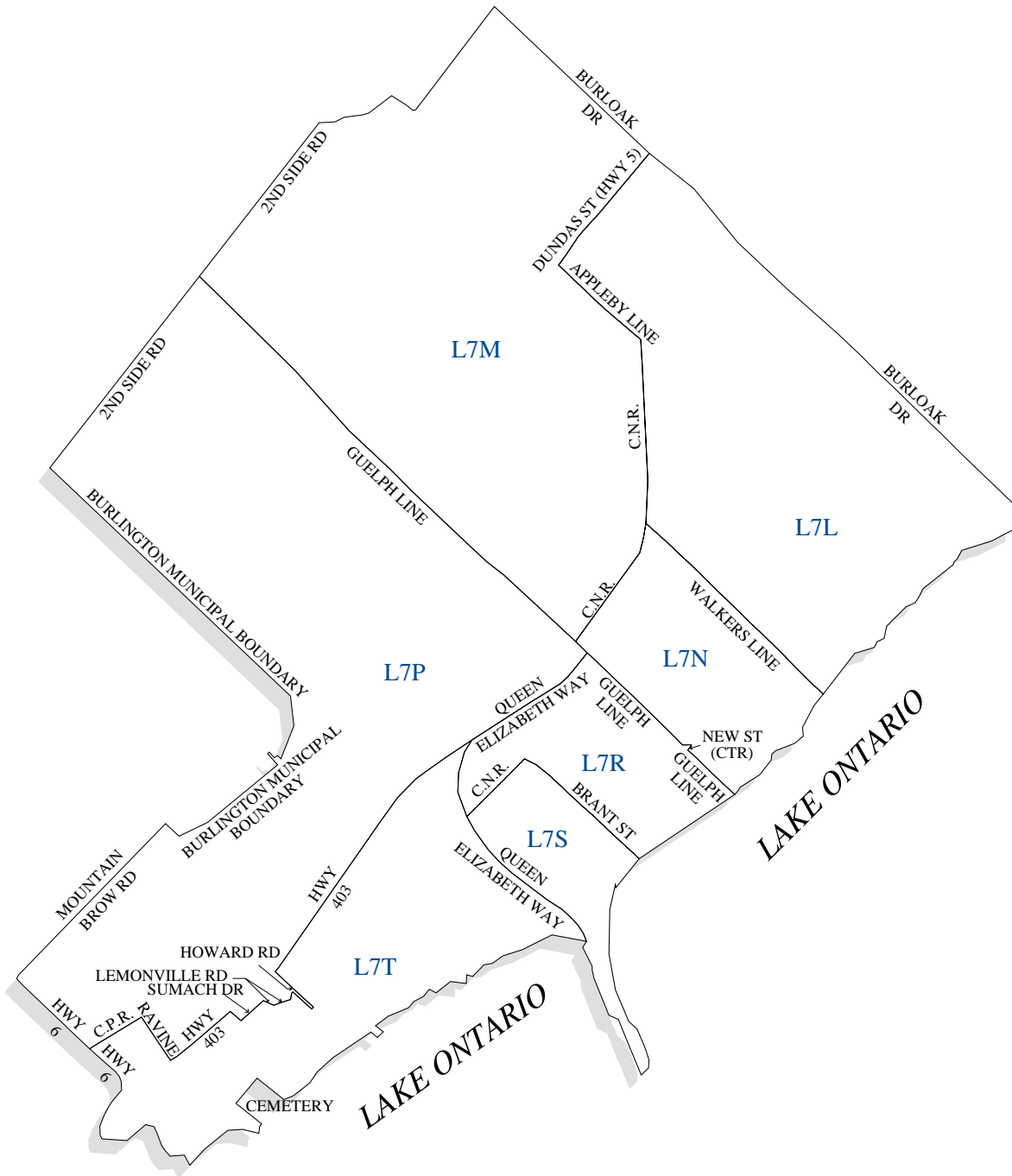
Urban FSAs RTA urbaines




SCALE / ÉCHELLE 1:100 000



Urban FSAs RTA urbaines

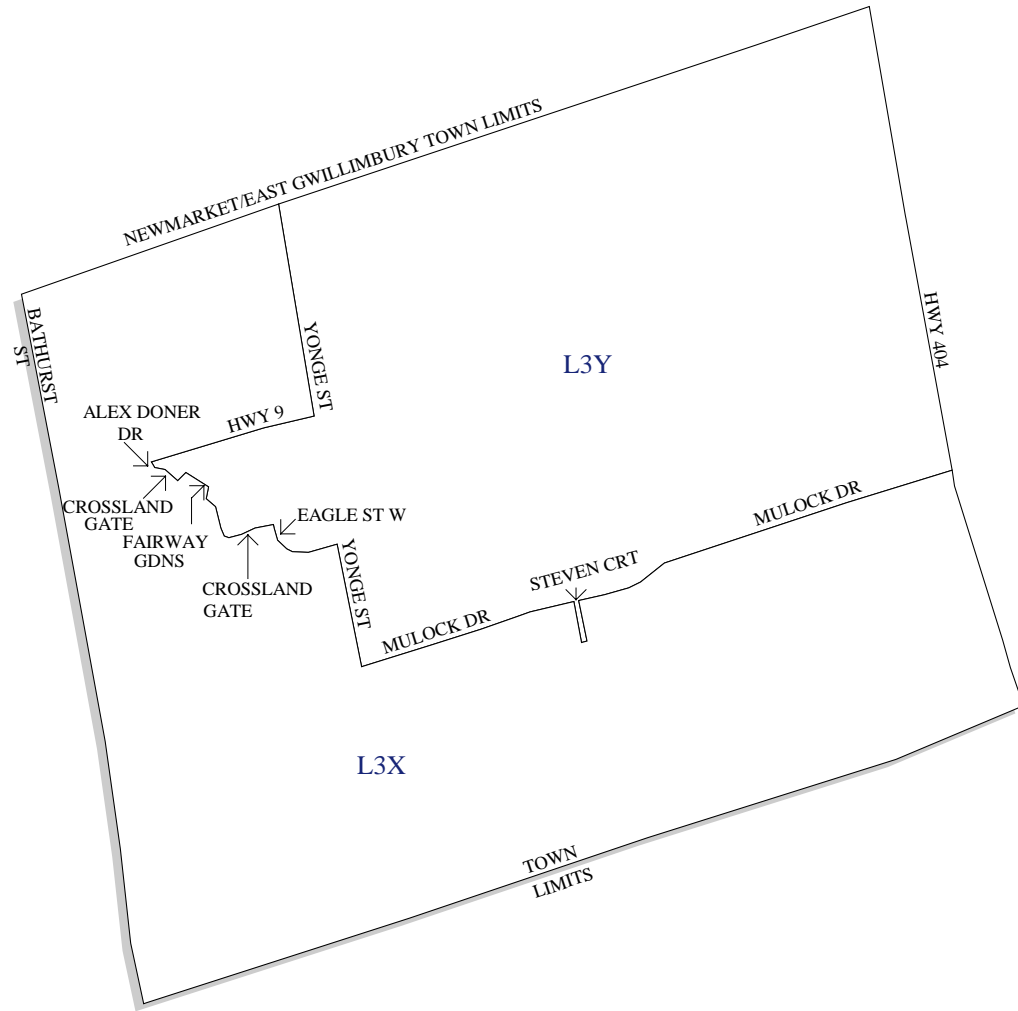


SCALE / ÉCHELLE 1:100 000

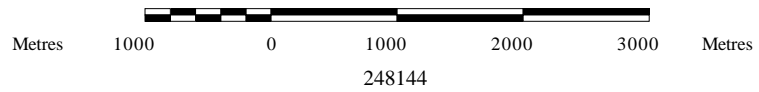


248142

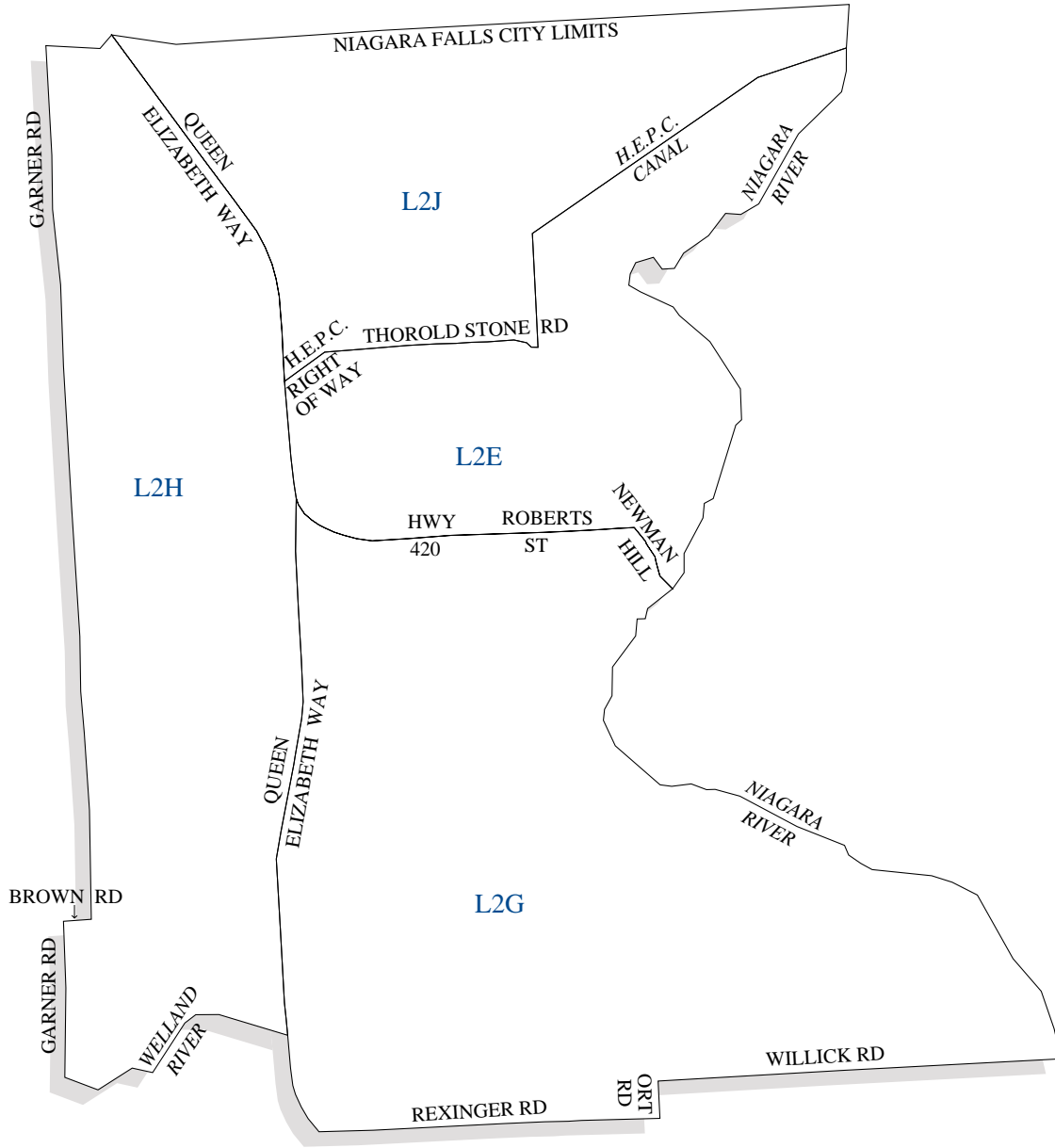
Urban FSAs RTA urbaines



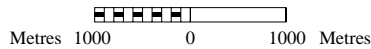
SCALE / ÉCHELLE 1:60 000



Urban FSAs RTA urbaines

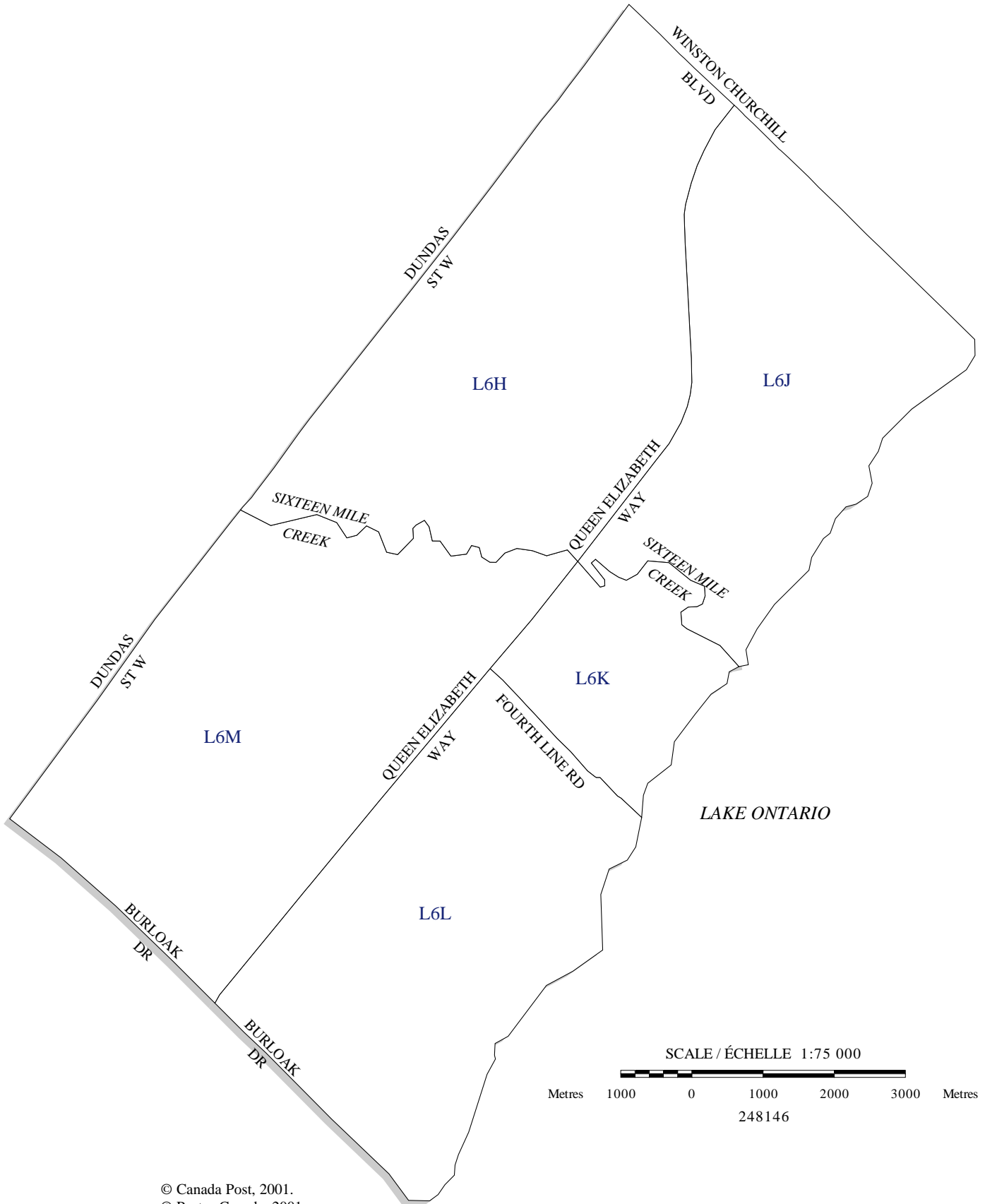


SCALE / ÉCHELLE 1:75 000

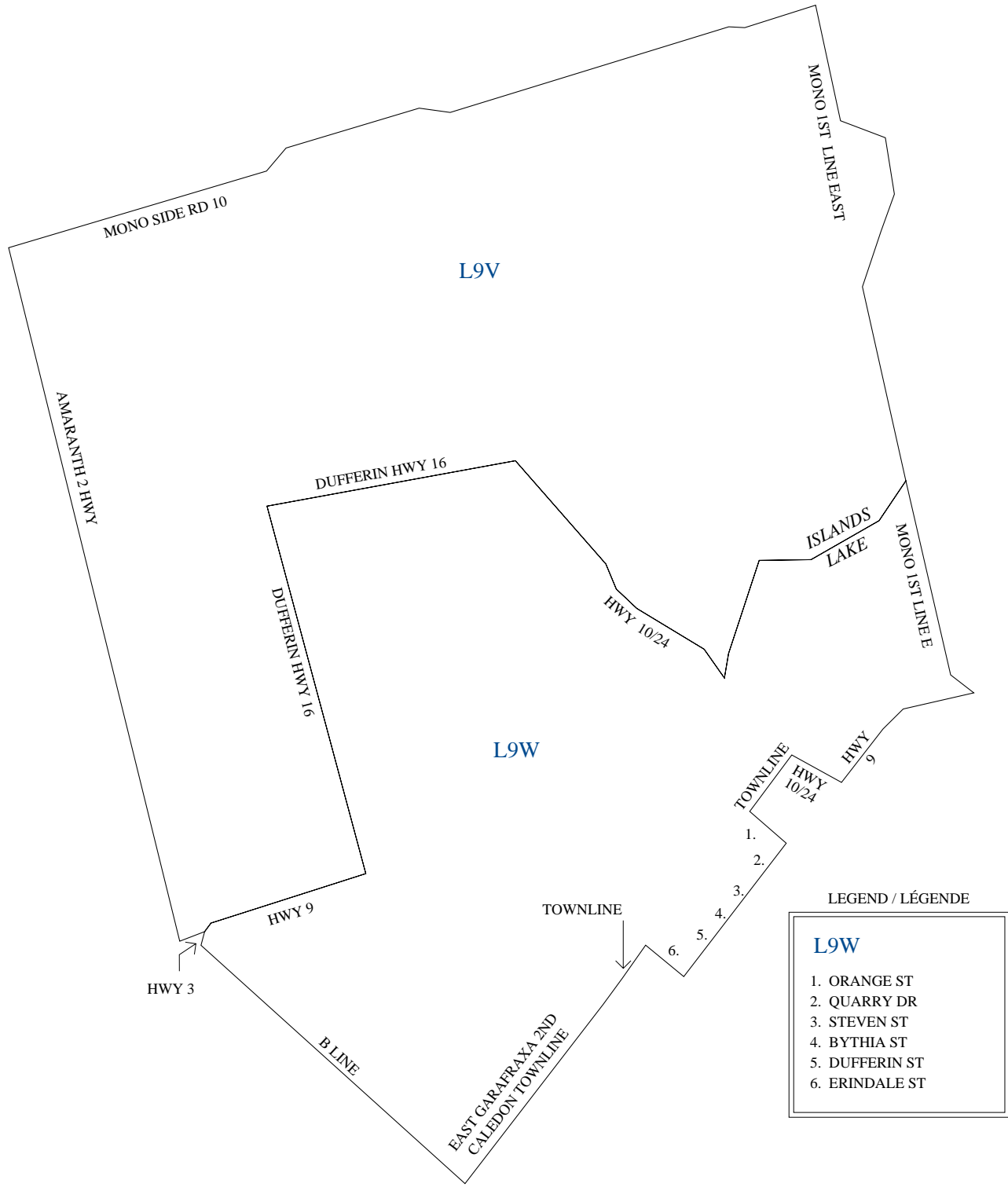


248145

Urban FSAs RTA urbaines



Urban FSAs RTA urbaines

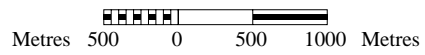


LEGEND / LÉGENDE

L9W

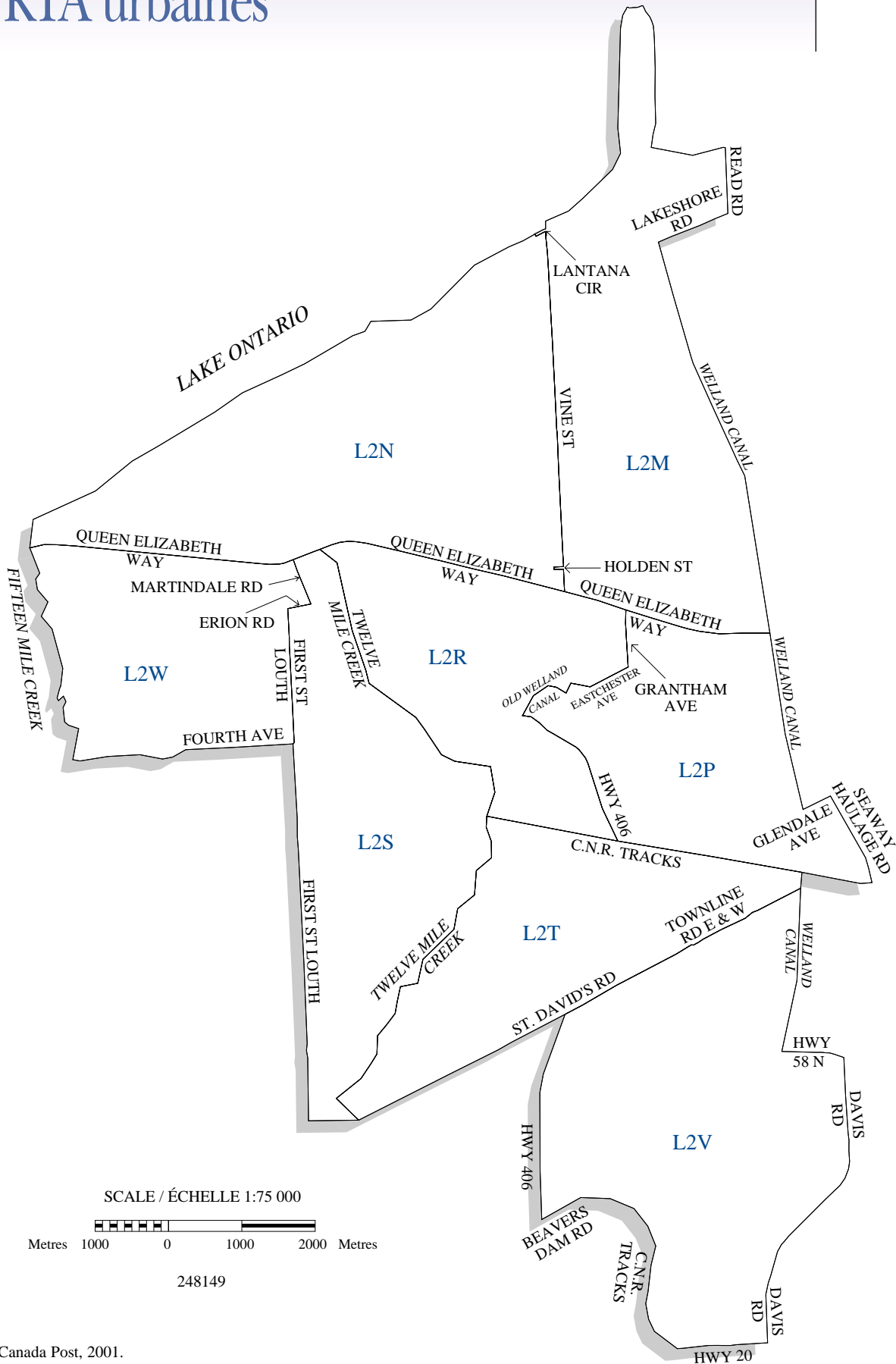
1. ORANGE ST
2. QUARRY DR
3. STEVEN ST
4. BYTHIA ST
5. DUFFERIN ST
6. ERINDALE ST

SCALE / ÉCHELLE 1:50 000



248147

Urban FSAs RTA urbaines



SCALE / ÉCHELLE 1:75 000

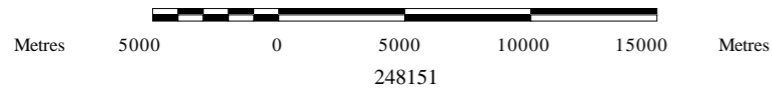


248149

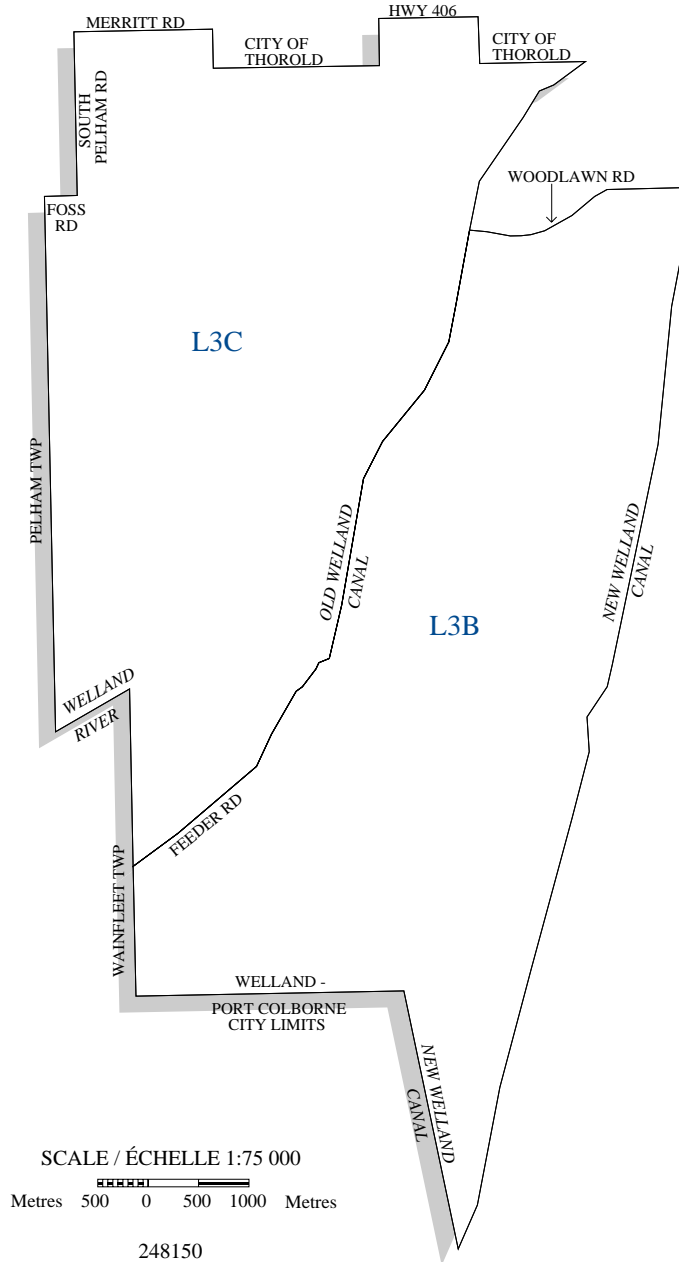
Urban FSAs RTA urbaines



SCALE / ÉCHELLE 1:300 000

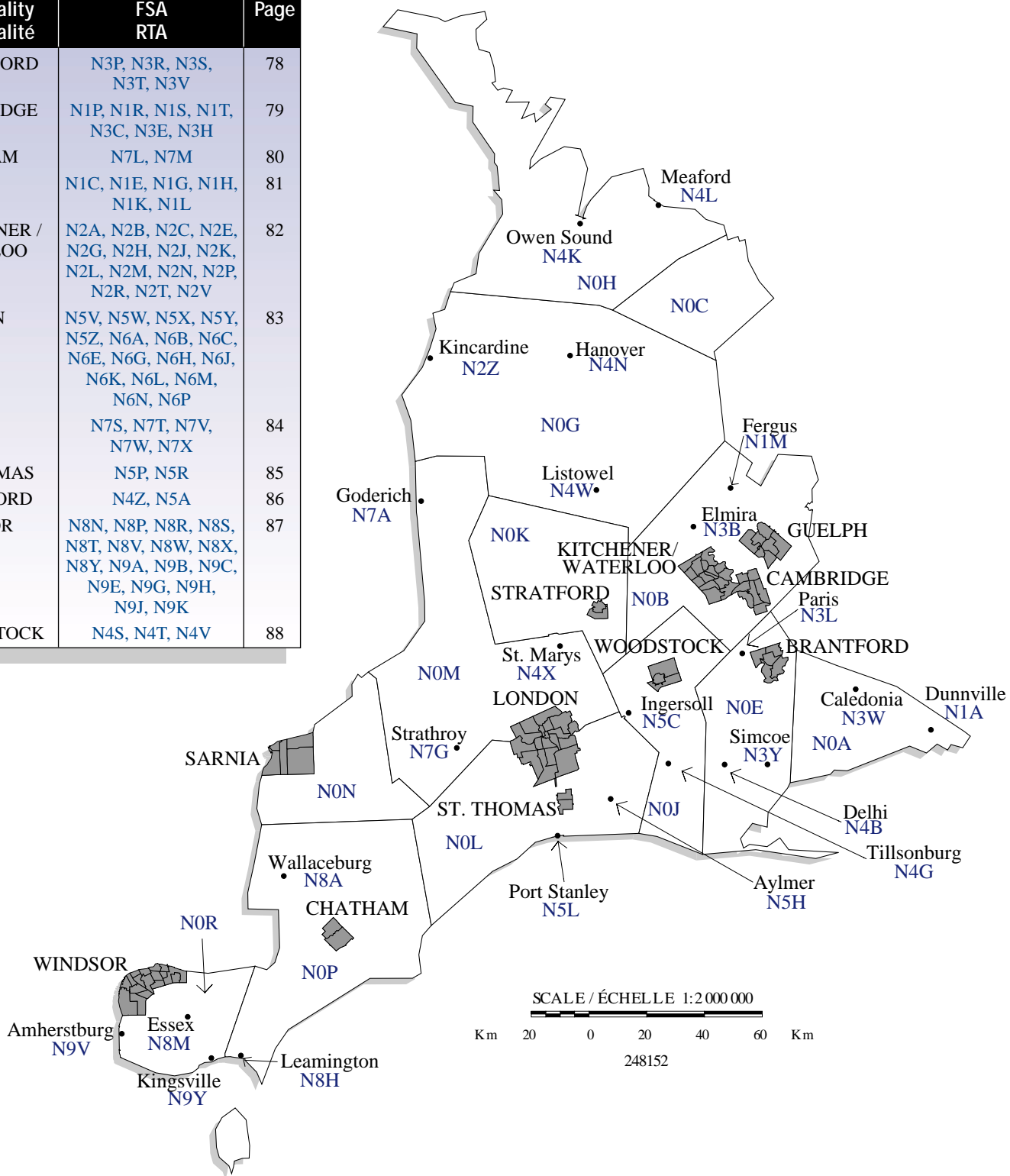


Urban FSAs RTA urbaines

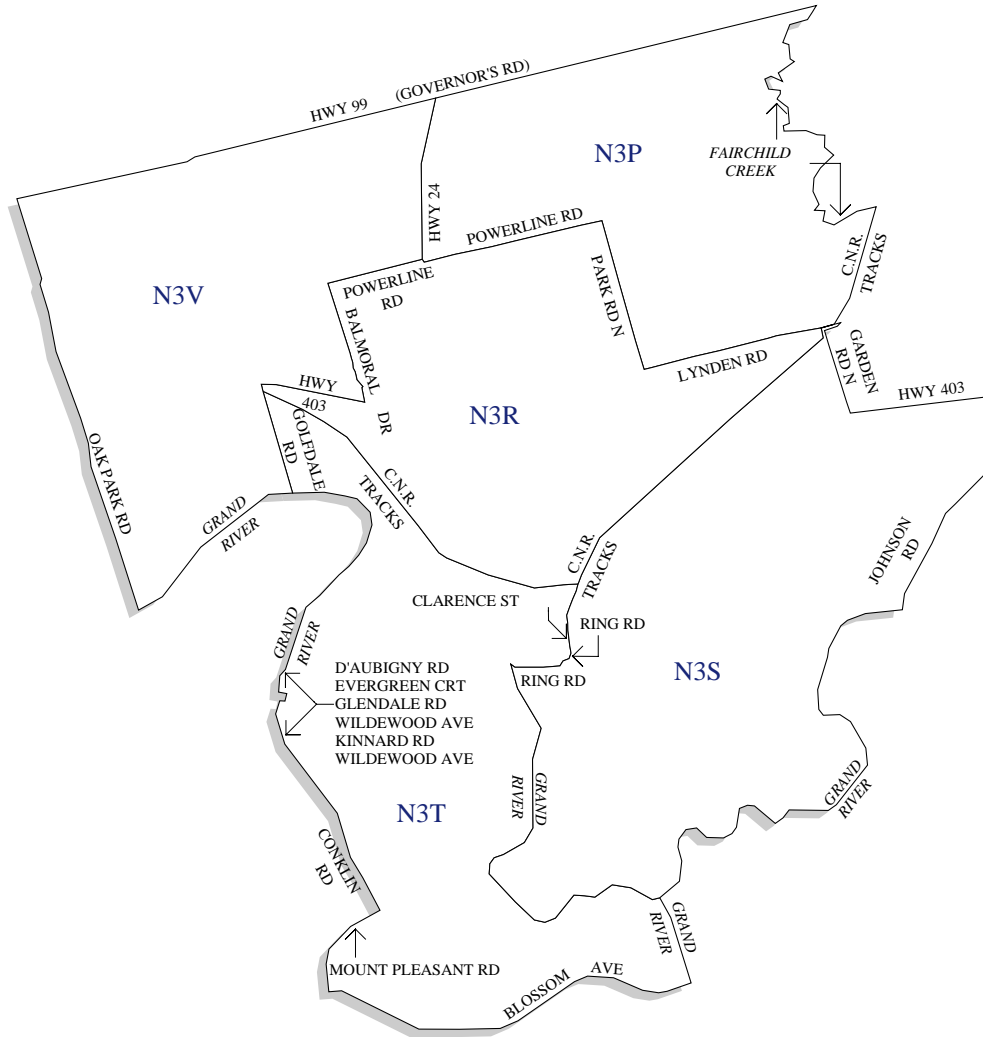


Provincial Map Carte Provinciale

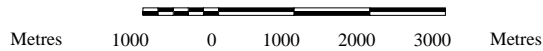
Municipality Municipalité	FSA RTA	Page
BRANTFORD	N3P, N3R, N3S, N3T, N3V	78
CAMBRIDGE	N1P, N1R, N1S, N1T, N3C, N3E, N3H	79
CHATHAM	N7L, N7M	80
GUELPH	N1C, N1E, N1G, N1H, N1K, N1L	81
KITCHENER / WATERLOO	N2A, N2B, N2C, N2E, N2G, N2H, N2J, N2K, N2L, N2M, N2N, N2P, N2R, N2T, N2V	82
LONDON	N5V, N5W, N5X, N5Y, N5Z, N6A, N6B, N6C, N6E, N6G, N6H, N6J, N6K, N6L, N6M, N6N, N6P	83
SARNIA	N7S, N7T, N7V, N7W, N7X	84
ST. THOMAS	N5P, N5R	85
STRATFORD	N4Z, N5A	86
WINDSOR	N8N, N8P, N8R, N8S, N8T, N8V, N8W, N8X, N8Y, N9A, N9B, N9C, N9E, N9G, N9H, N9J, N9K	87
WOODSTOCK	N4S, N4T, N4V	88



Urban FSAs RTA urbaines

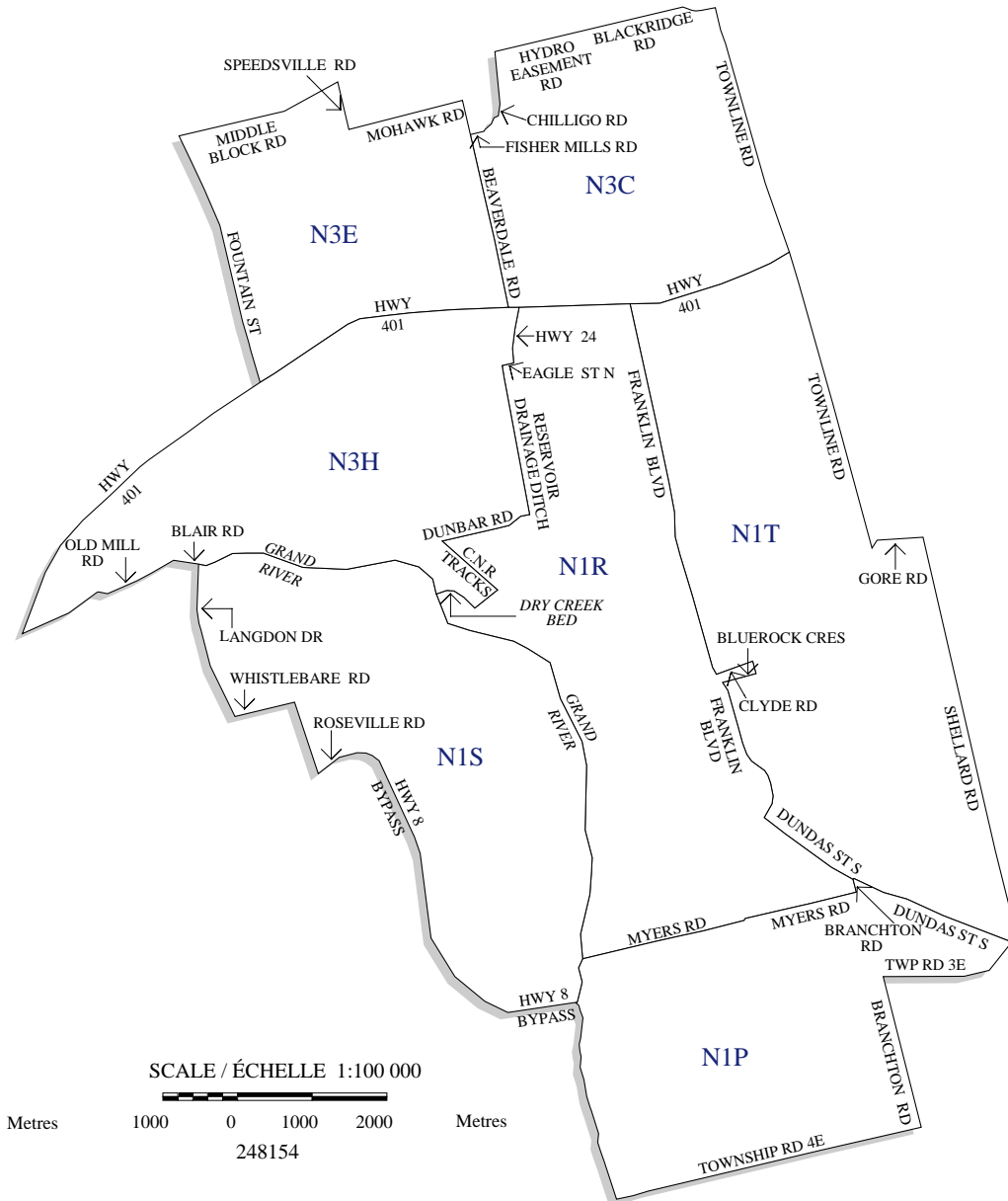


SCALE / ÉCHELLE 1:100 000

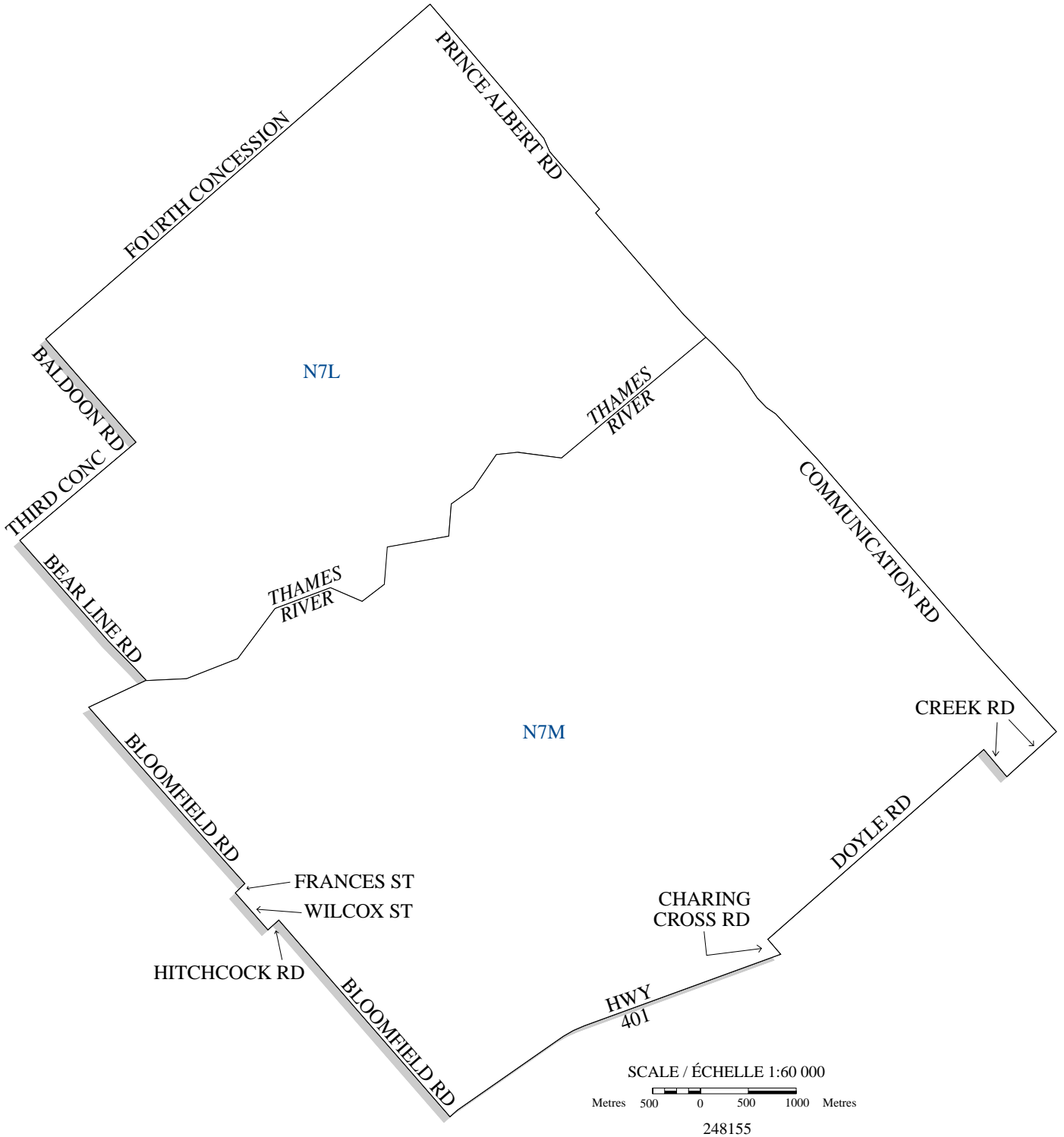


248153

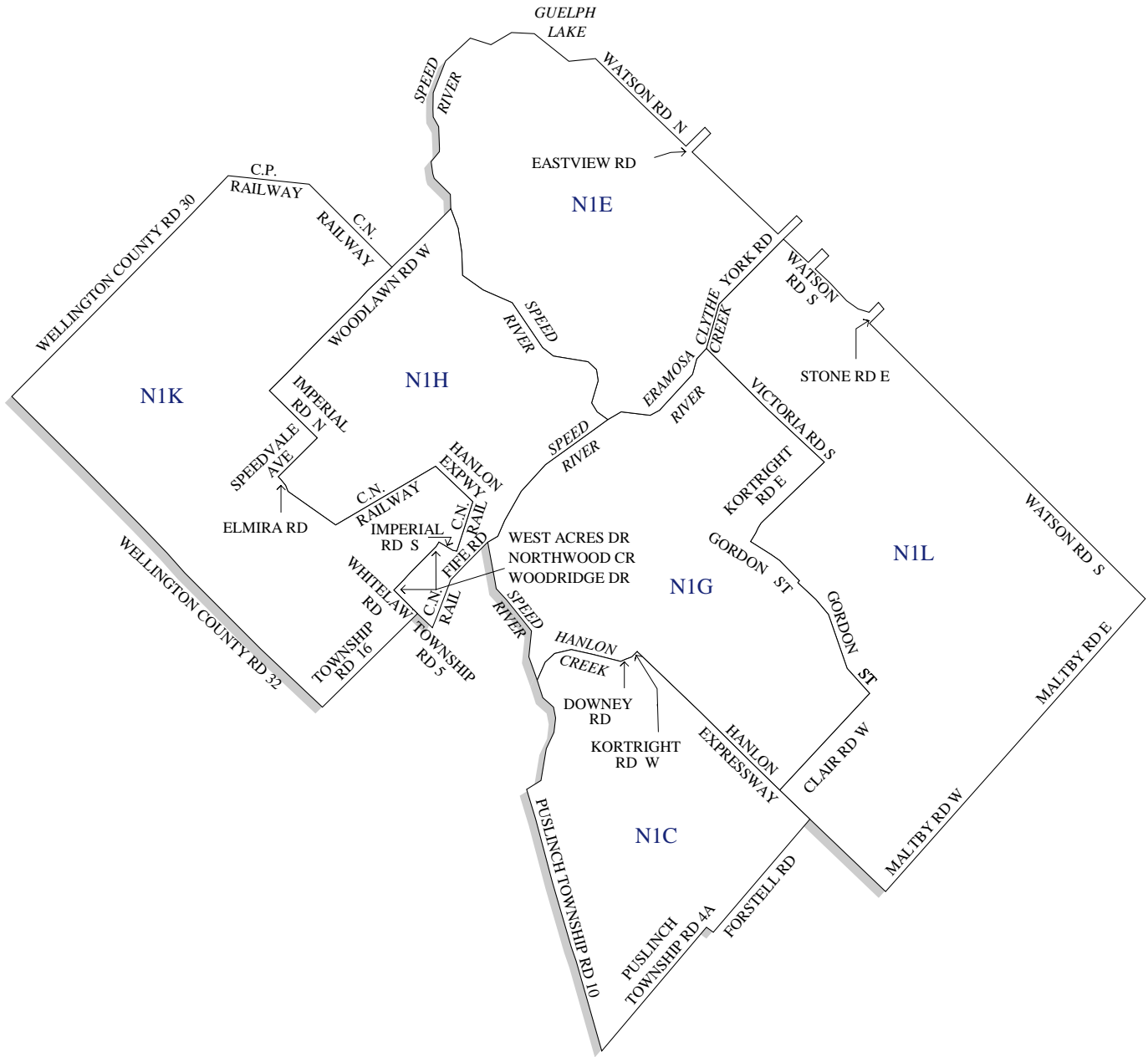
Urban FSAs RTA urbaines



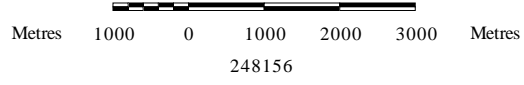
Urban FSAs RTA urbaines



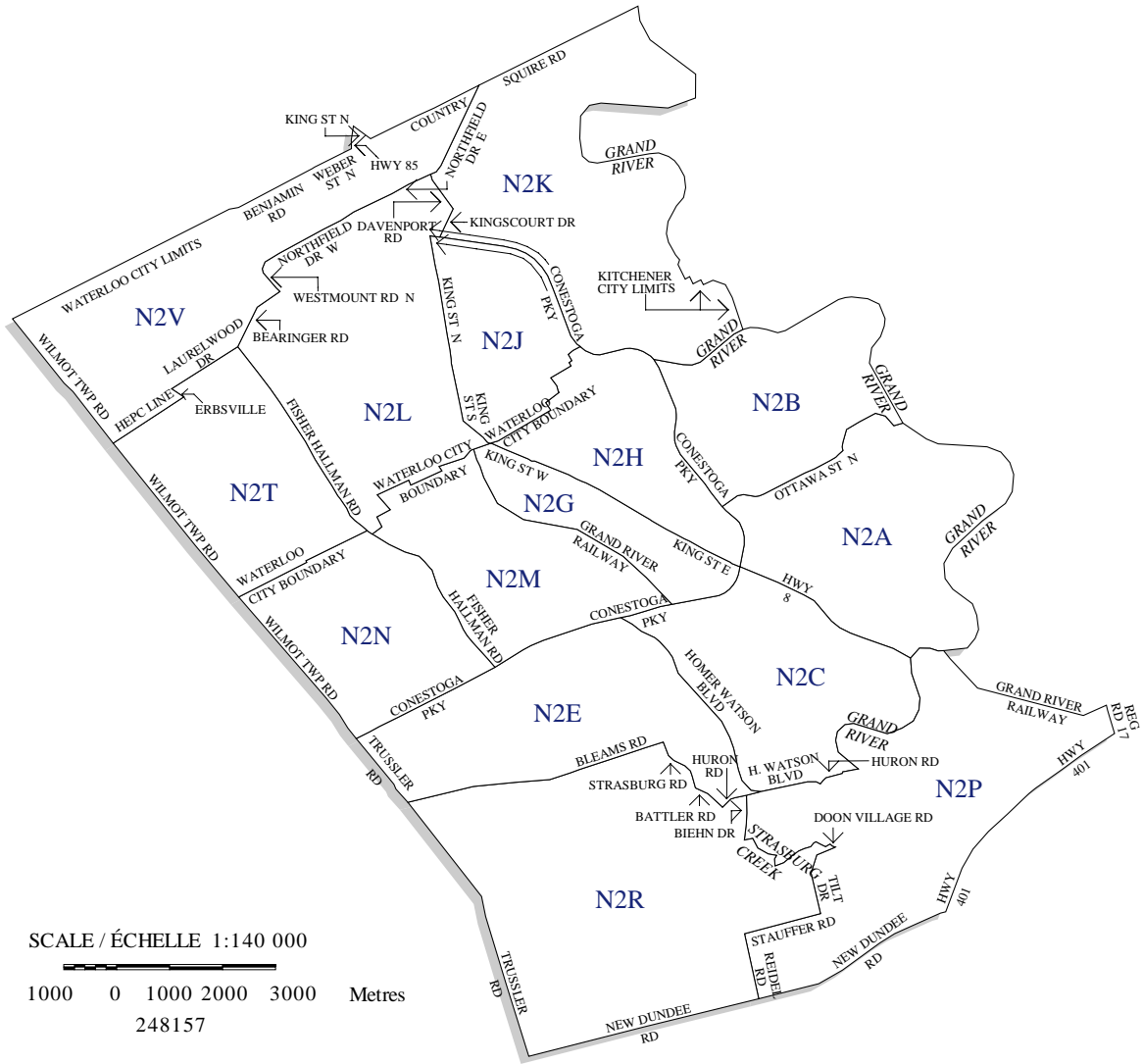
Urban FSAs RTA urbaines



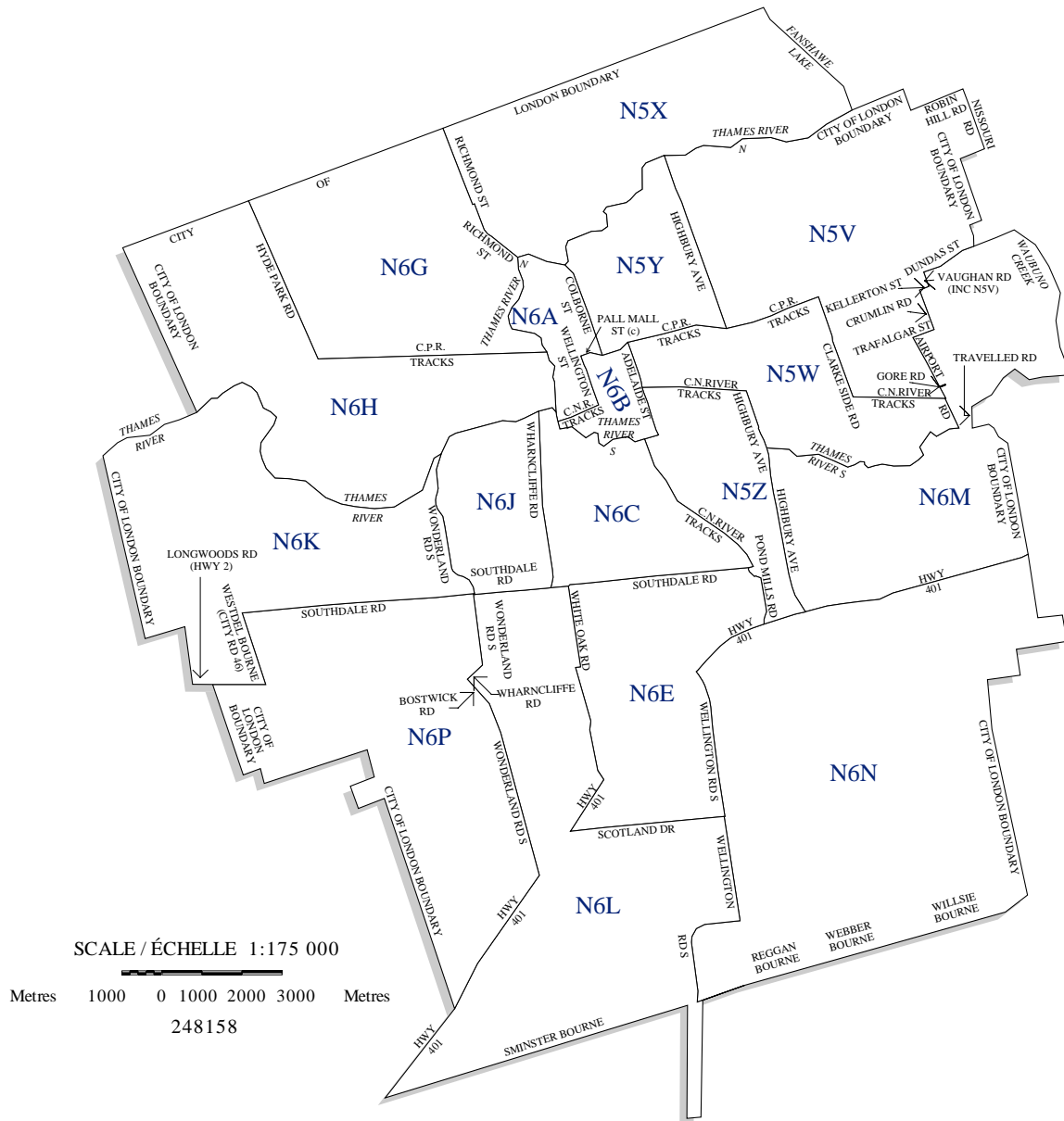
SCALE / ÉCHELLE 1:100 000



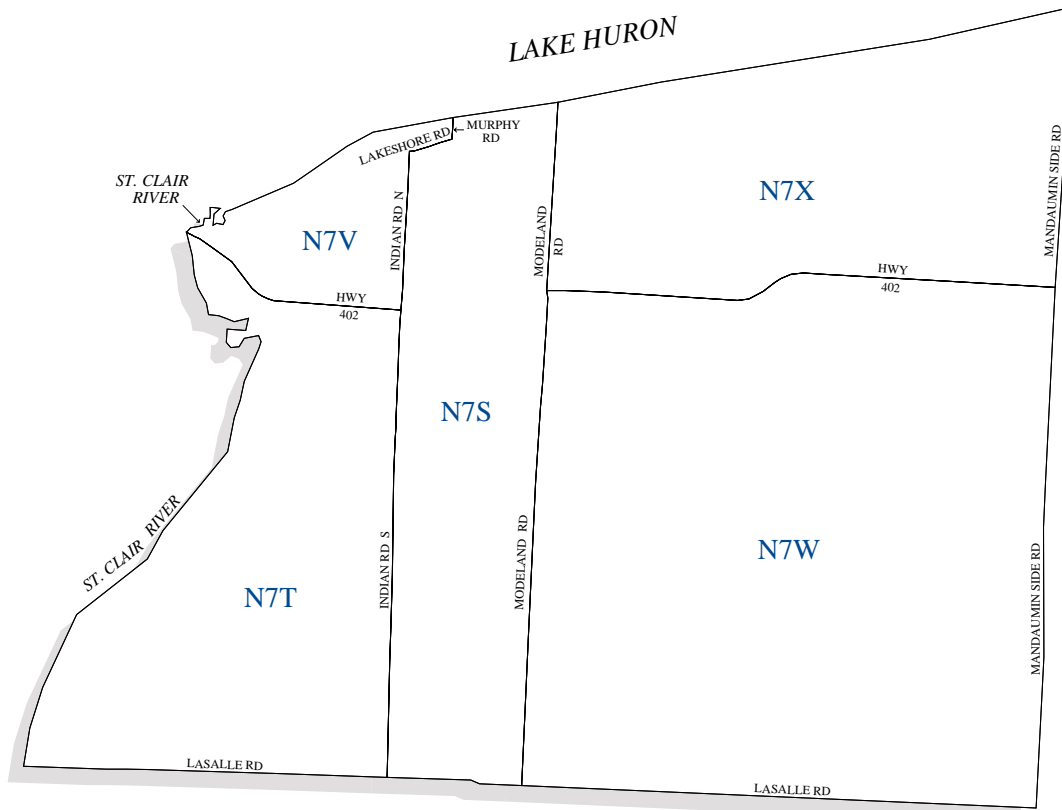
Urban FSAs RTA urbaines



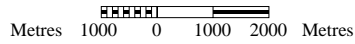
Urban FSAs RTA urbaines



Urban FSAs RTA urbaines

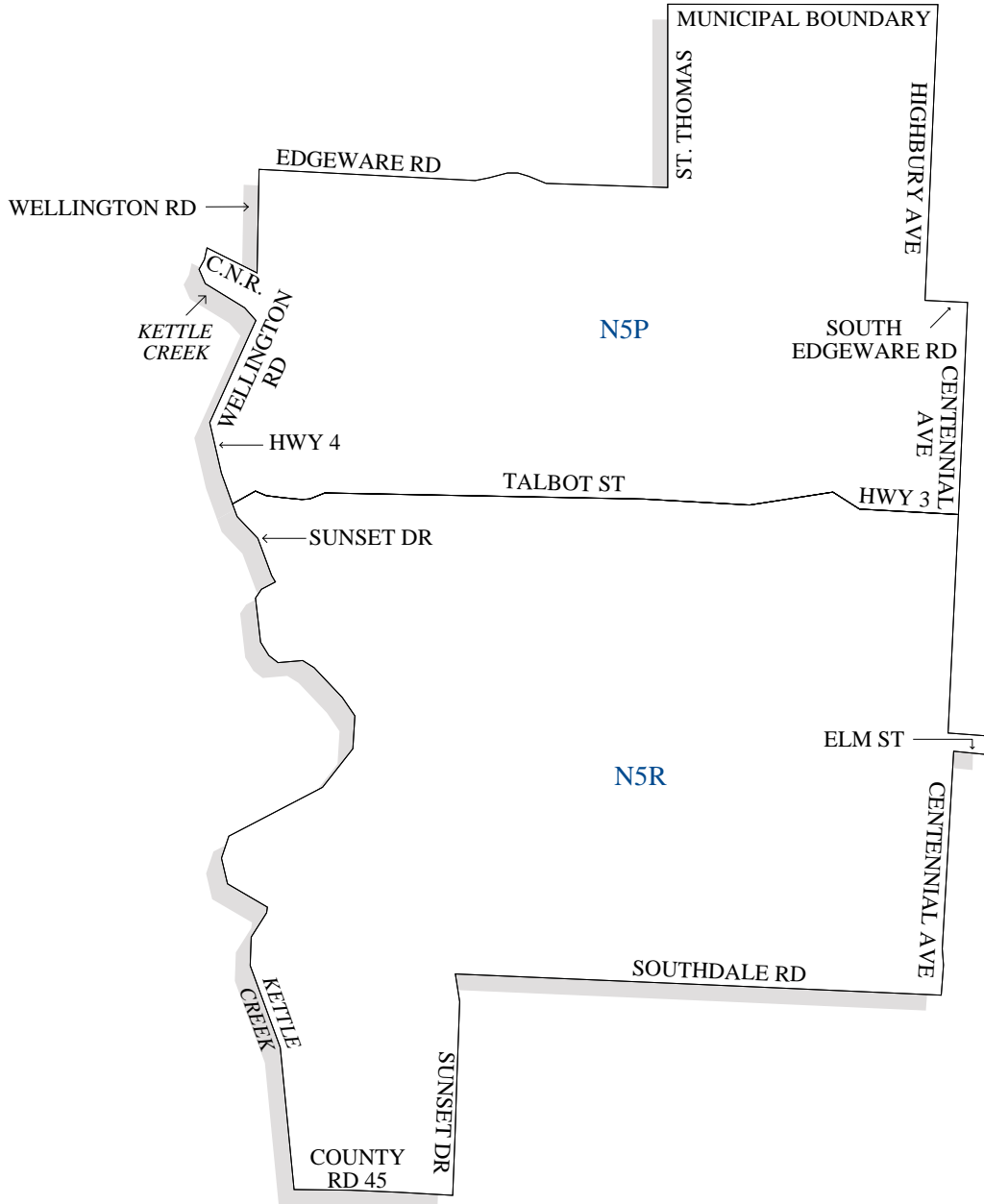


SCALE / ÉCHELLE 1:100 000

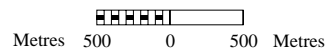


248159

Urban FSAs RTA urbaines

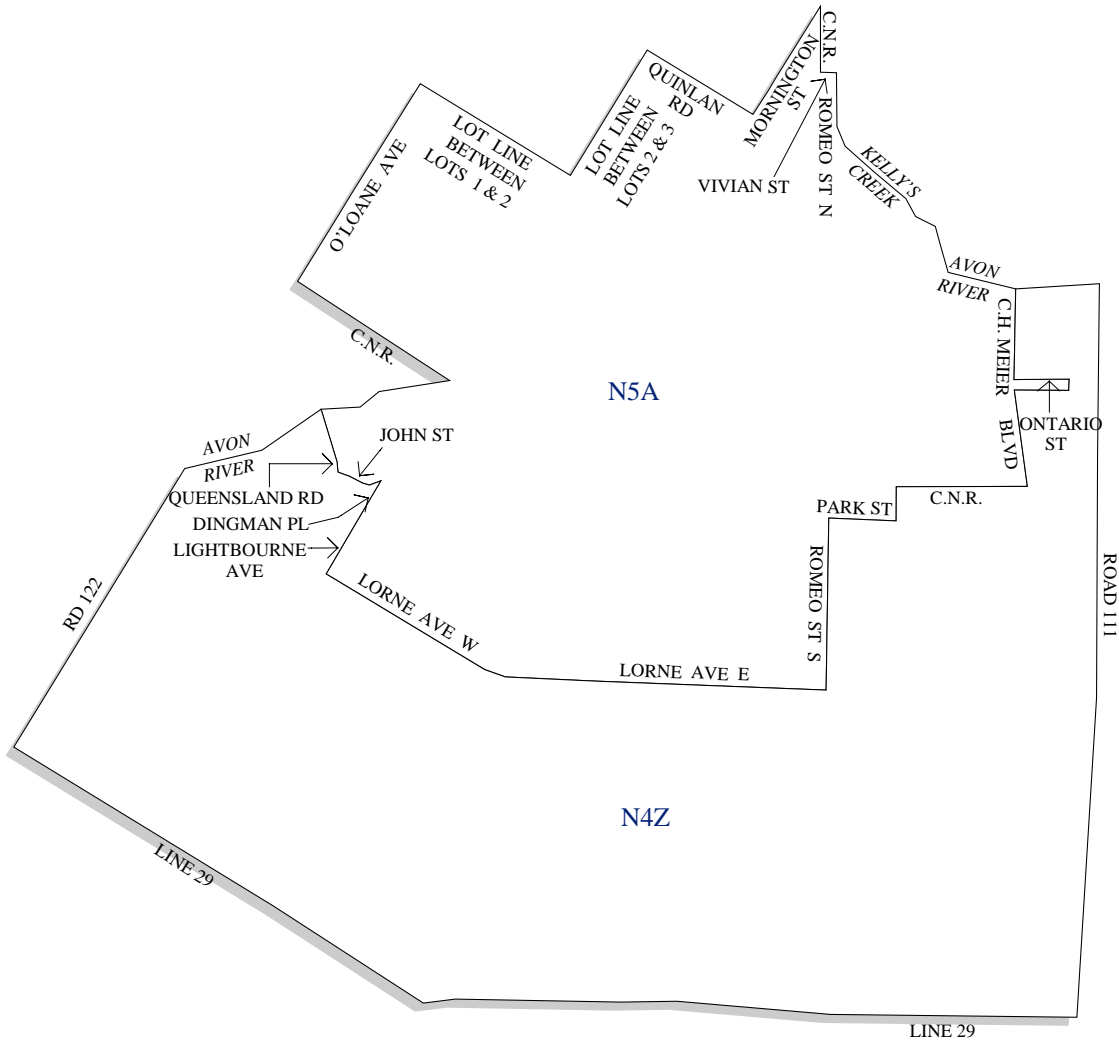


SCALE / ÉCHELLE 1:50 000

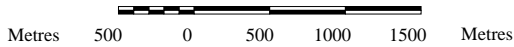


248160

Urban FSAs RTA urbaines

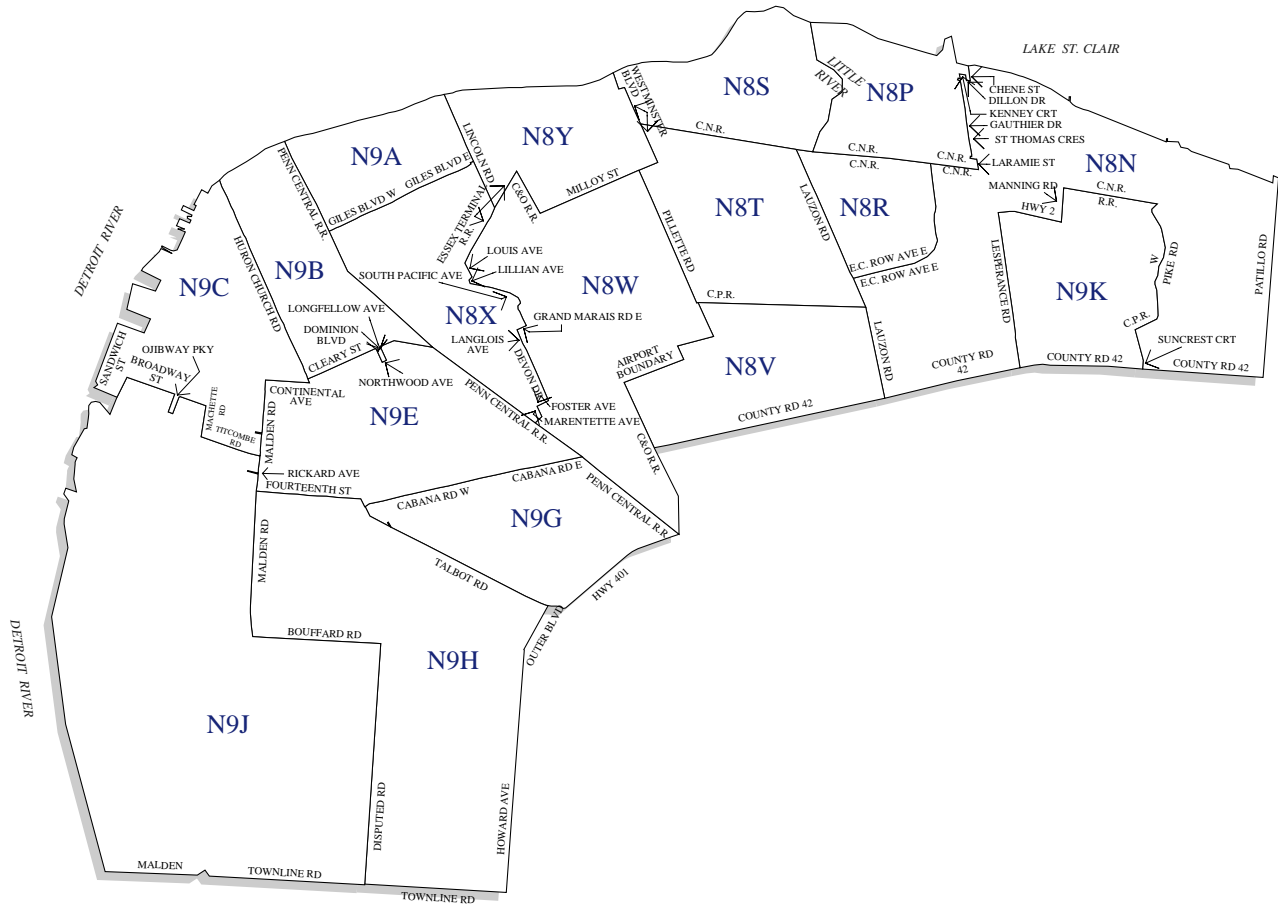


SCALE / ÉCHELLE 1:50 000

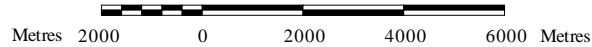


248161

Urban FSAs RTA urbaines



SCALE / ÉCHELLE 1:150 000

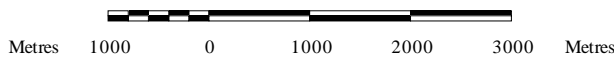


248162

Urban FSAs RTA urbaines



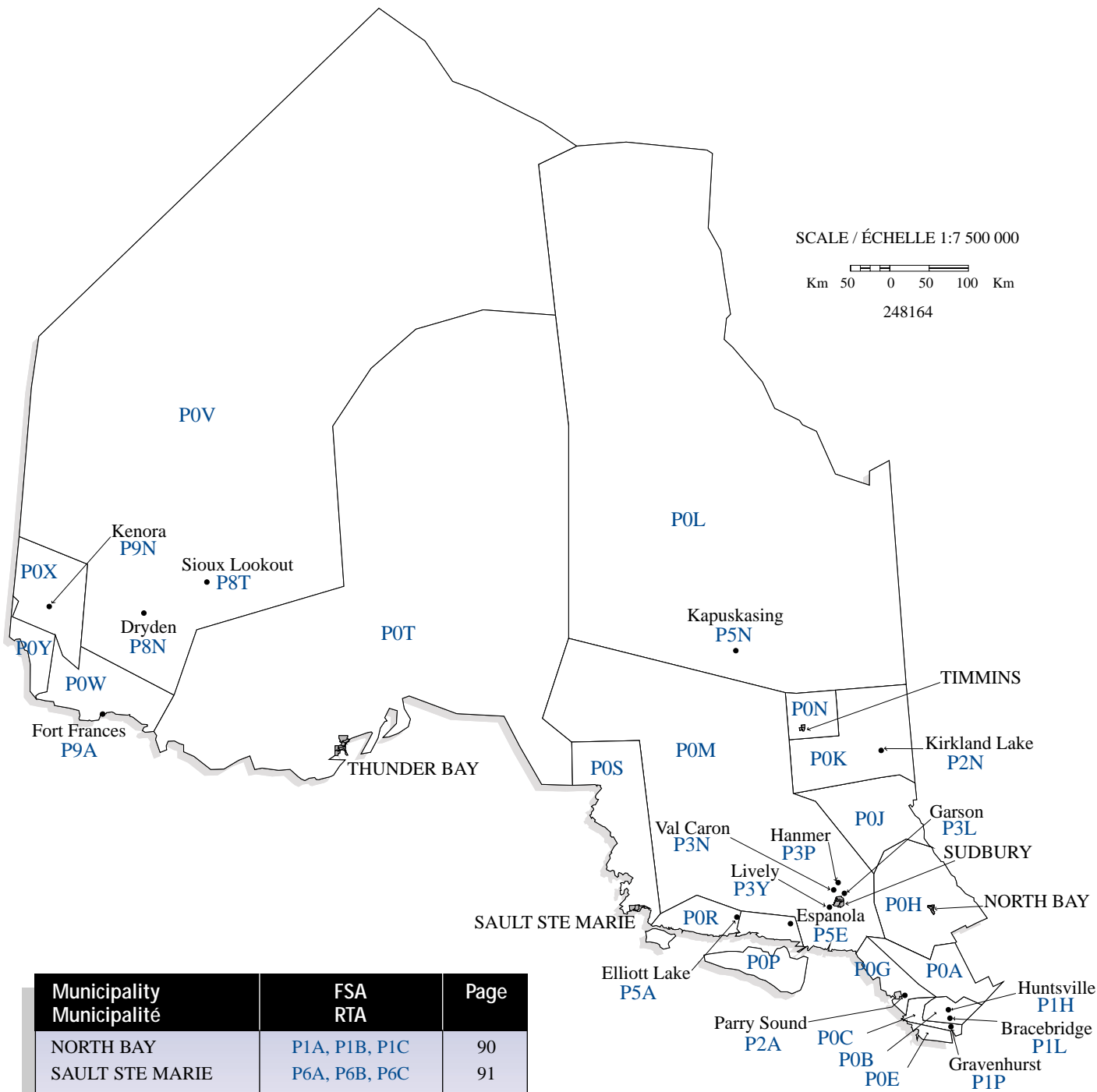
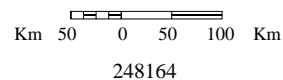
SCALE / ÉCHELLE 1:75 000



248163

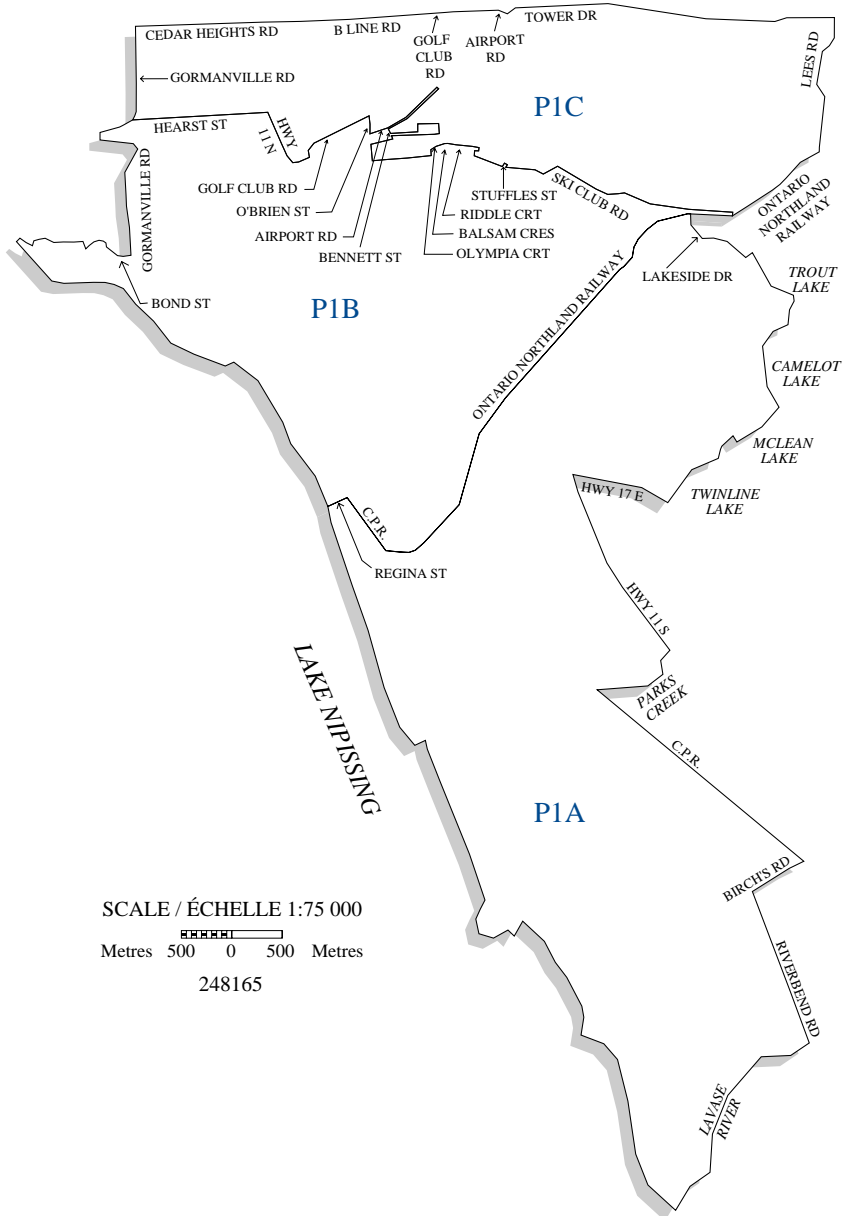
Provincial Map Carte Provinciale

SCALE / ÉCHELLE 1:7 500 000

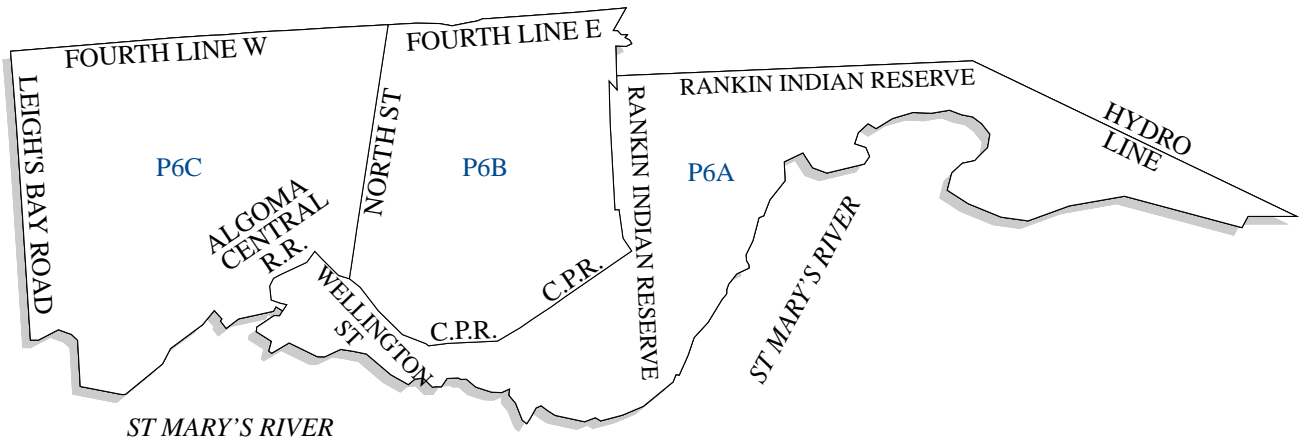


Municipality Municipalité	FSA RTA	Page
NORTH BAY	P1A, P1B, P1C	90
SAULT STE MARIE	P6A, P6B, P6C	91
SUDBURY	P3A, P3B, P3C, P3E, P3G	92
THUNDER BAY	P7A, P7B, P7C, P7E, P7G, P7J, P7K	93
TIMMINS	P4N, P4P, P4R	94

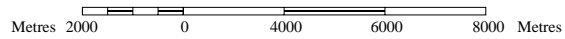
Urban FSAs
RTA urbaines



Urban FSAs RTA urbaines

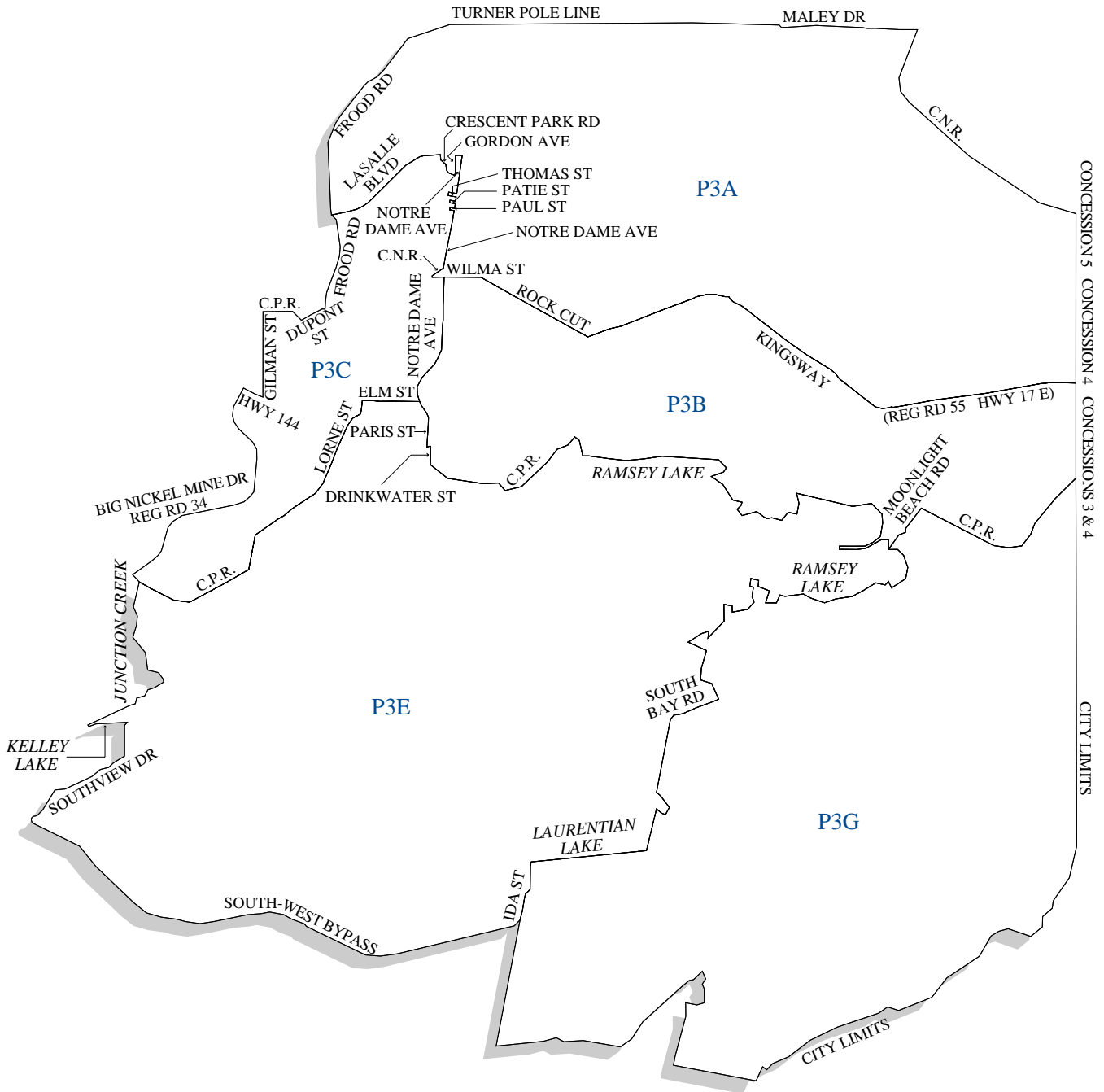


SCALE / ÉCHELLE 1:150 000

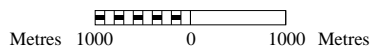


248166

Urban FSAs RTA urbaines

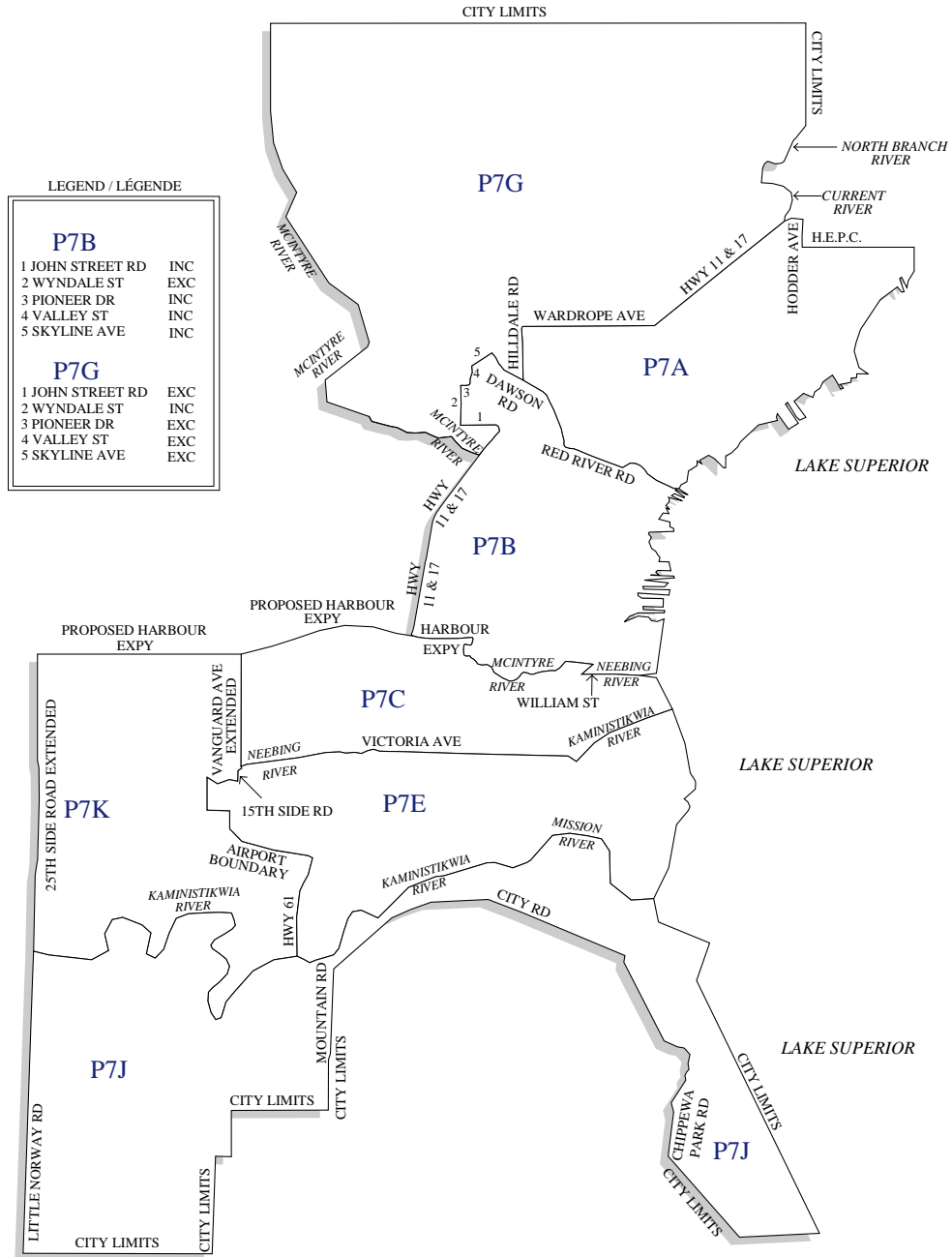


SCALE / ÉCHELLE 1:75 000



248167

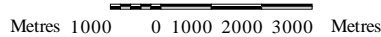
Urban FSAs RTA urbaines



LEGEND / LÉGENDE

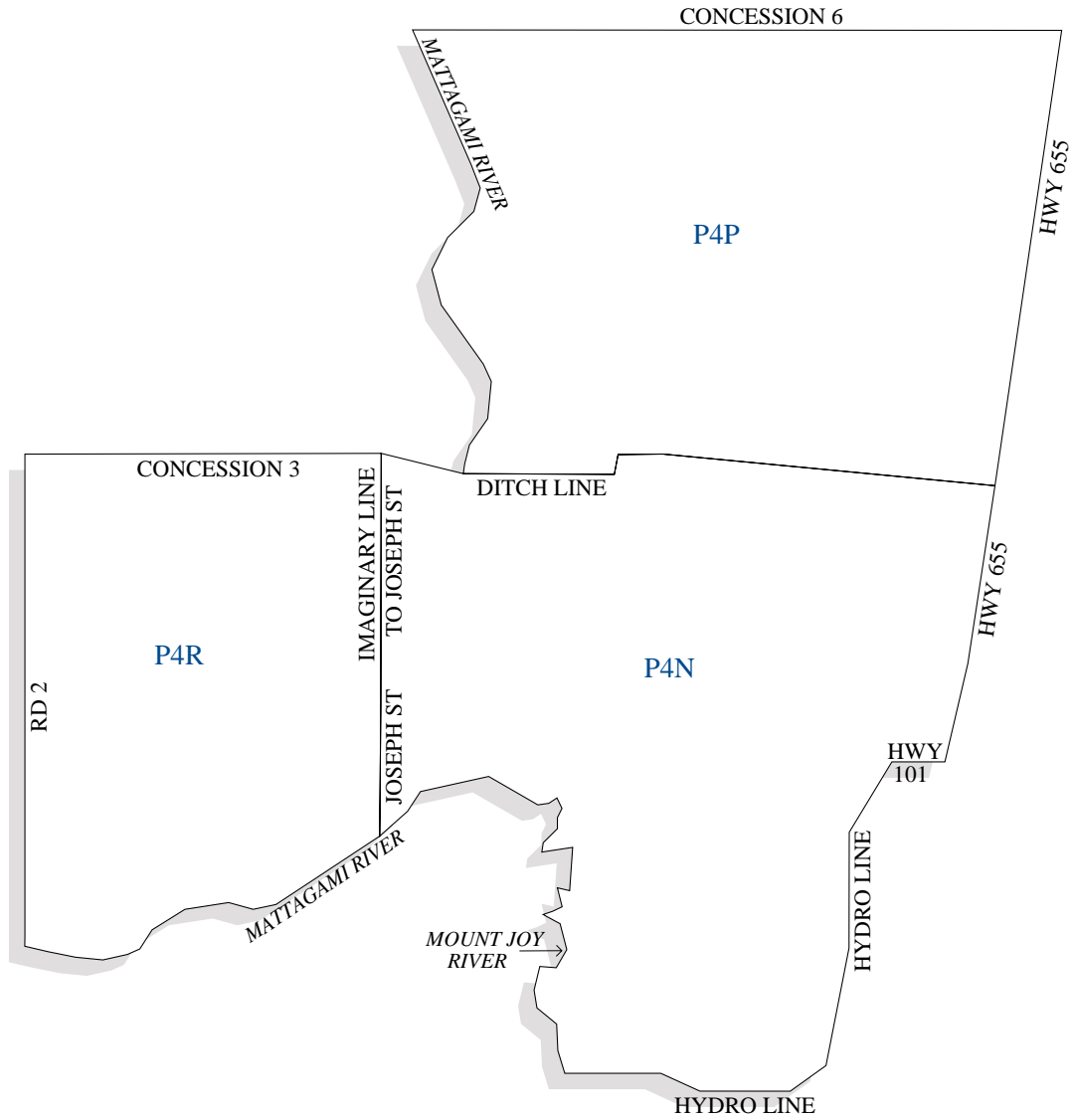
P7B		
1 JOHN STREET RD	INC	
2 WYNDALE ST	EXC	
3 PIONEER DR	INC	
4 VALLEY ST	INC	
5 SKYLINE AVE	INC	
P7G		
1 JOHN STREET RD	EXC	
2 WYNDALE ST	INC	
3 PIONEER DR	EXC	
4 VALLEY ST	EXC	
5 SKYLINE AVE	EXC	

SCALE / ÉCHELLE 1:150 000




248168

Urban FSAs RTA urbaines

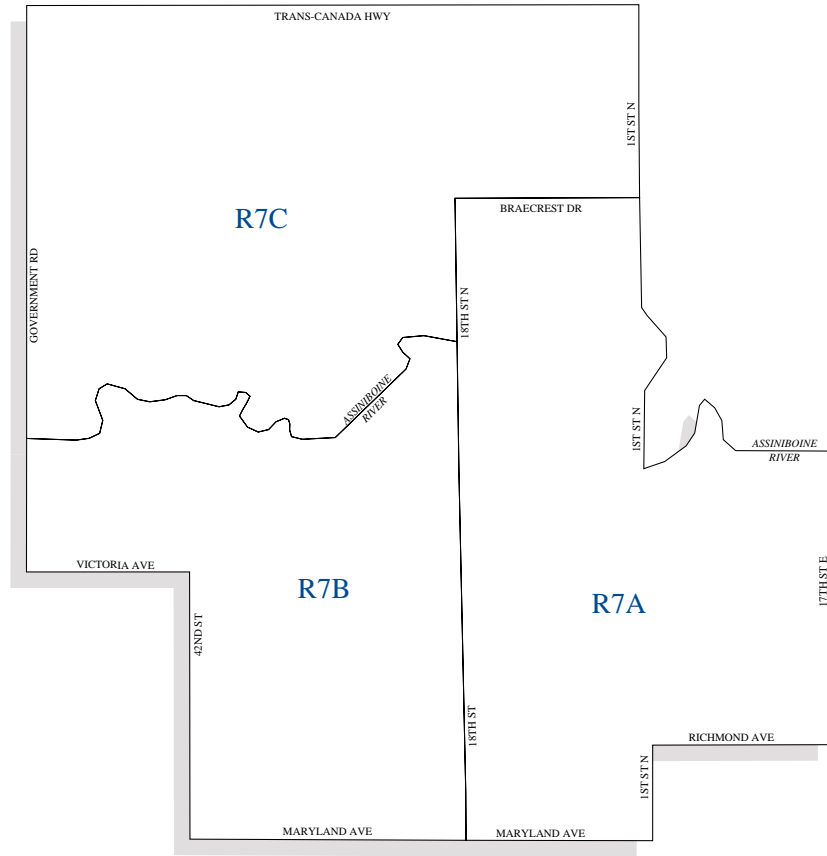


SCALE / ÉCHELLE 1:50 000

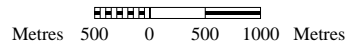


248169

Urban FSAs RTA urbaines

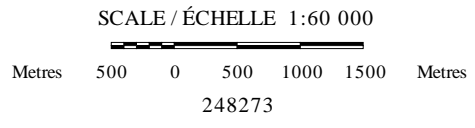


SCALE / ÉCHELLE 1:50 000

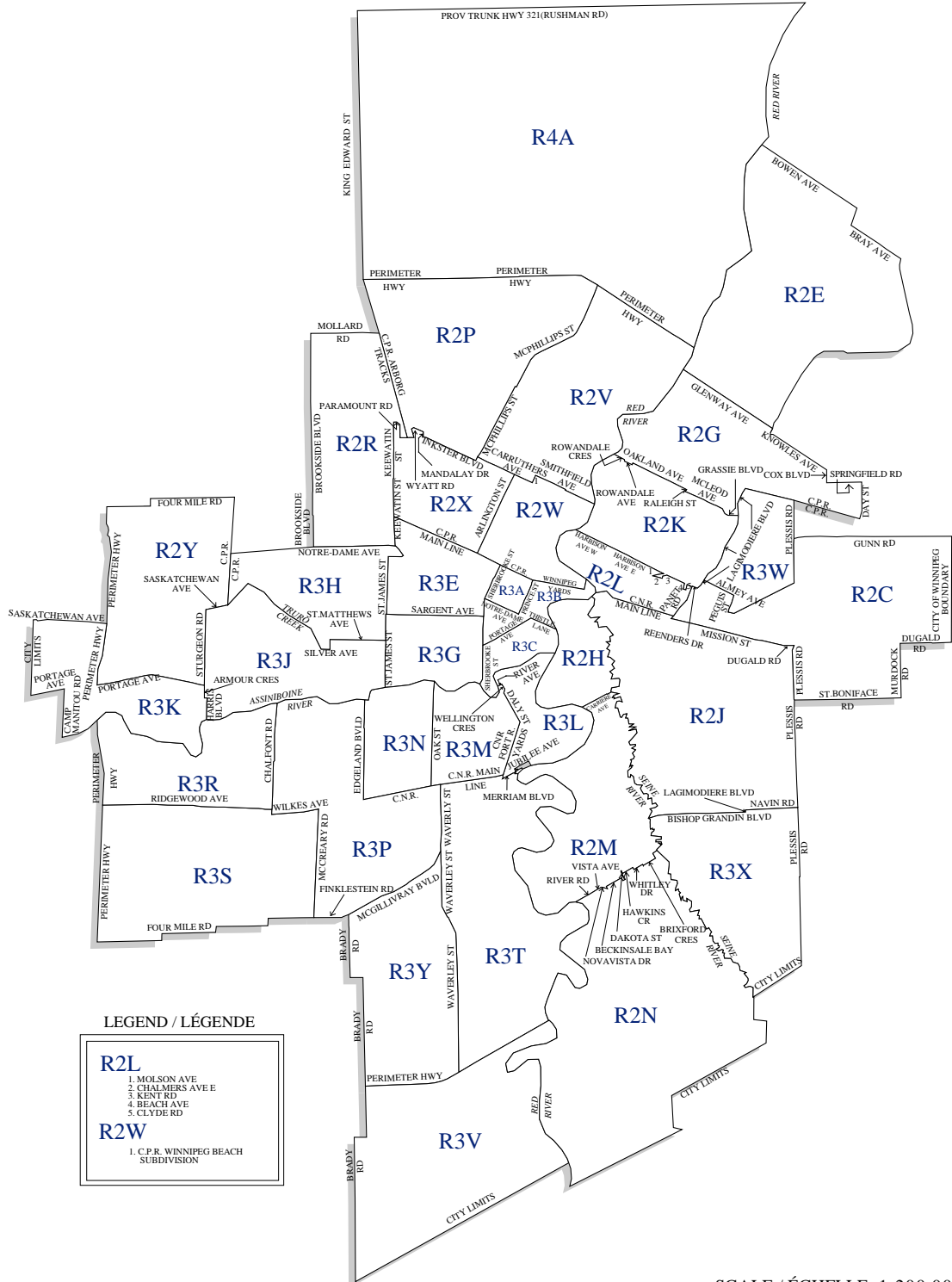


248171

Urban FSAs RTA urbaines



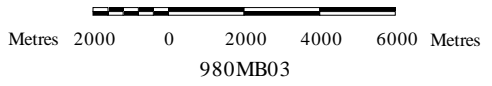
Urban FSAs RTA urbaines



LEGEND / LÉGENDE

R2L	1. MOLSON AVE 2. CHALMERS AVE E 3. KENT RD 4. BEACH AVE 5. CLYDE RD
R2W	1. C.P.R. WINNIPEG BEACH SUBDIVISION

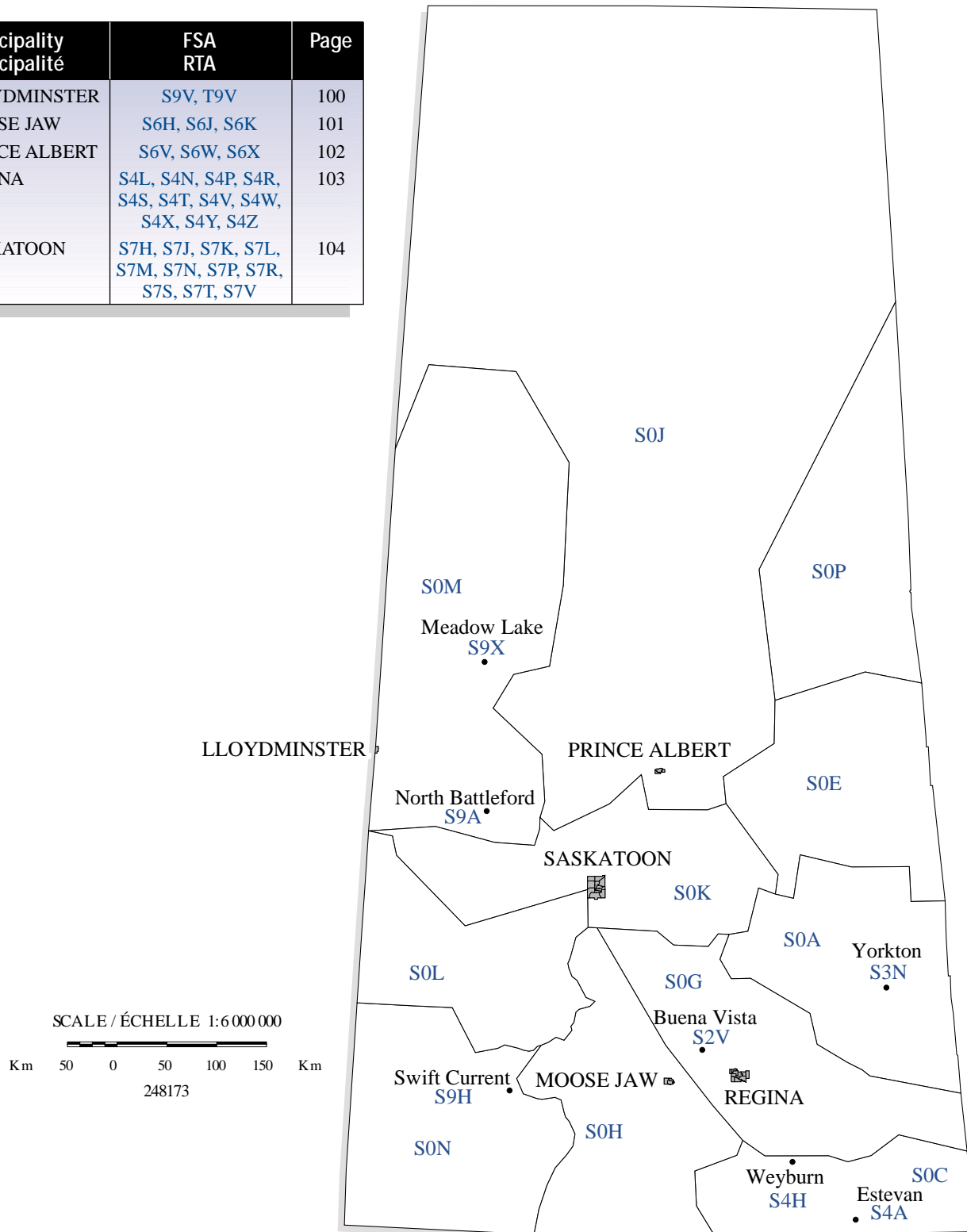
SCALE / ÉCHELLE 1:200 000



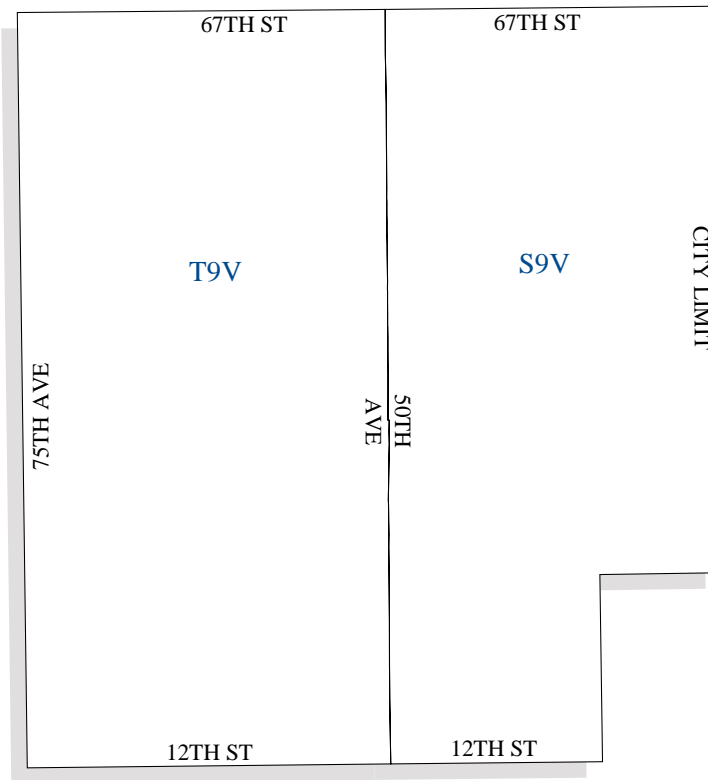
980MB03

Provincial Map Carte Provinciale

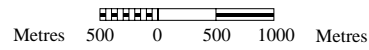
Municipality Municipalité	FSA RTA	Page
LLOYDMINSTER	S9V, T9V	100
MOOSE JAW	S6H, S6J, S6K	101
PRINCE ALBERT	S6V, S6W, S6X	102
REGINA	S4L, S4N, S4P, S4R, S4S, S4T, S4V, S4W, S4X, S4Y, S4Z	103
SASKATOON	S7H, S7J, S7K, S7L, S7M, S7N, S7P, S7R, S7S, S7T, S7V	104



Urban FSAs RTA urbaines

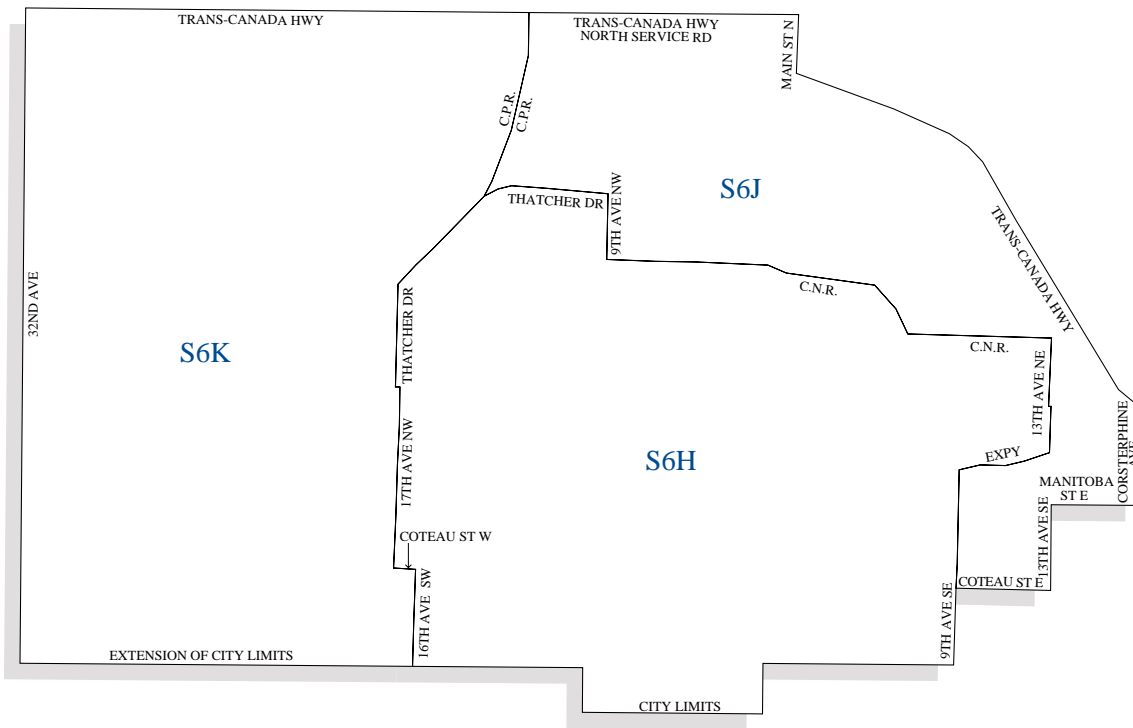


SCALE / ÉCHELLE 1:50 000

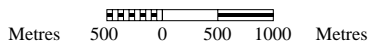


248174

Urban FSAs RTA urbaines

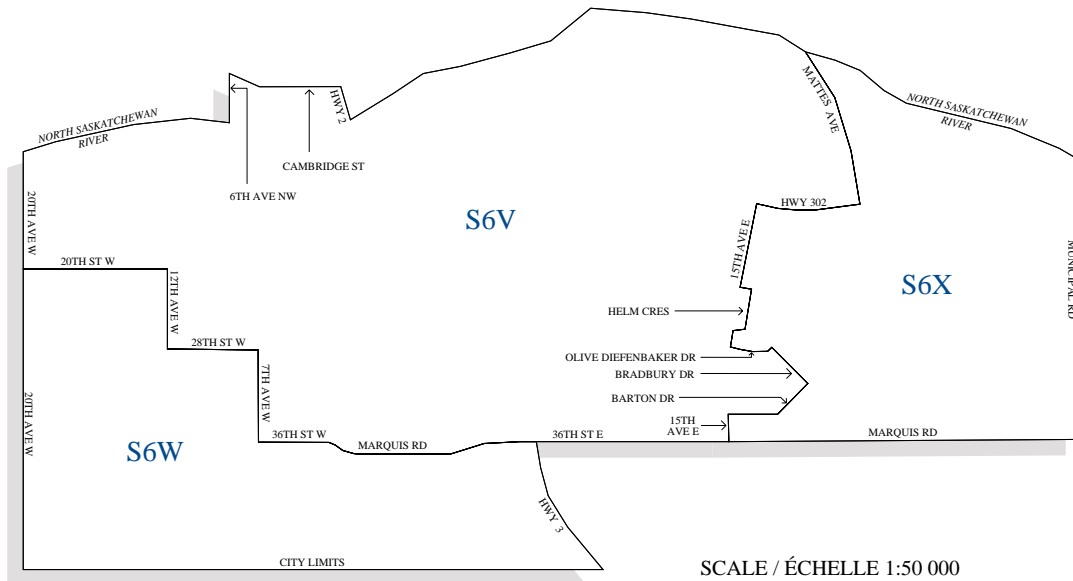


SCALE / ÉCHELLE 1:50 000

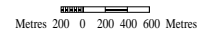


248175

Urban FSAs RTA urbaines

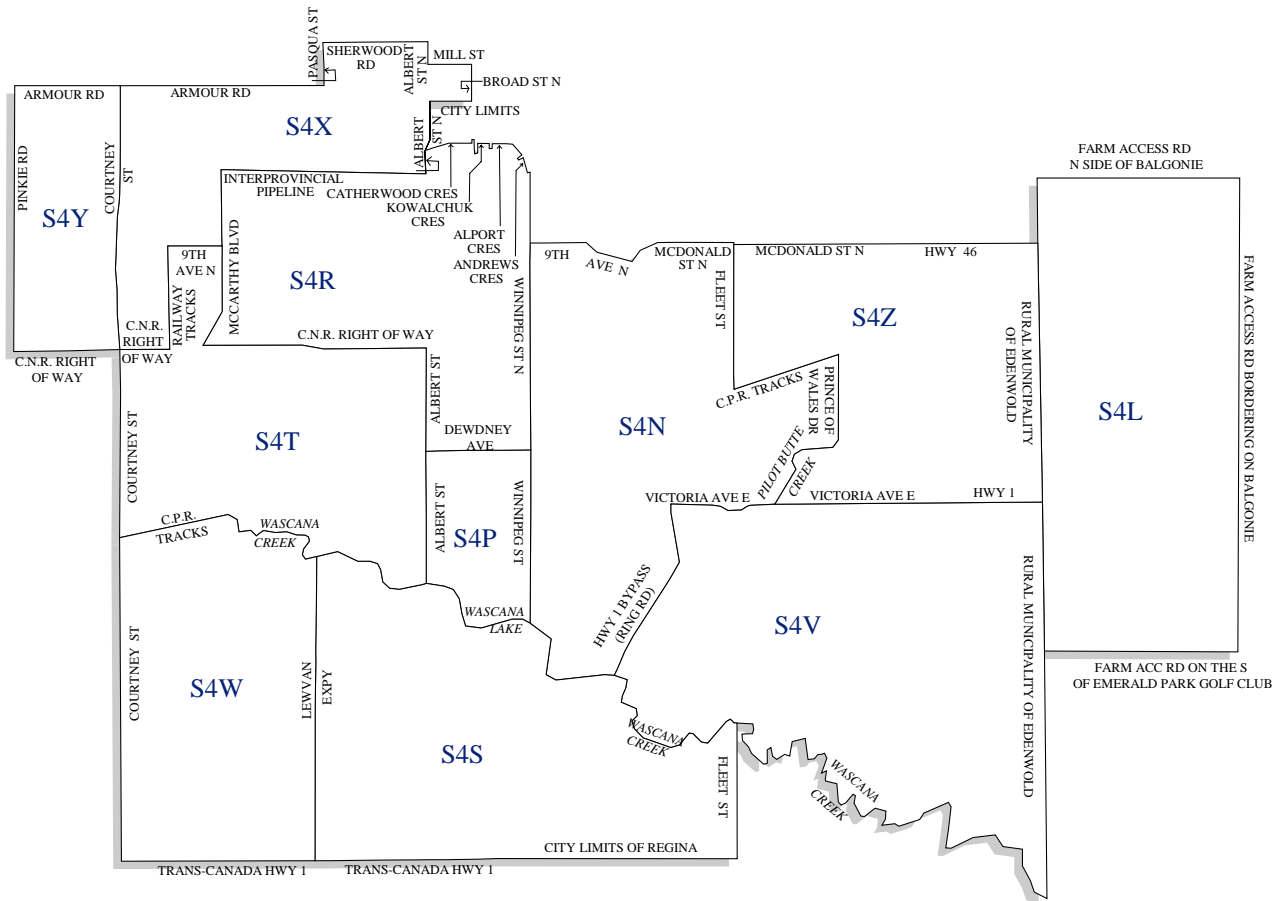


SCALE / ÉCHELLE 1:50 000

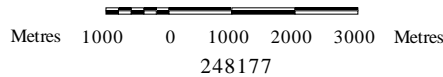


248176

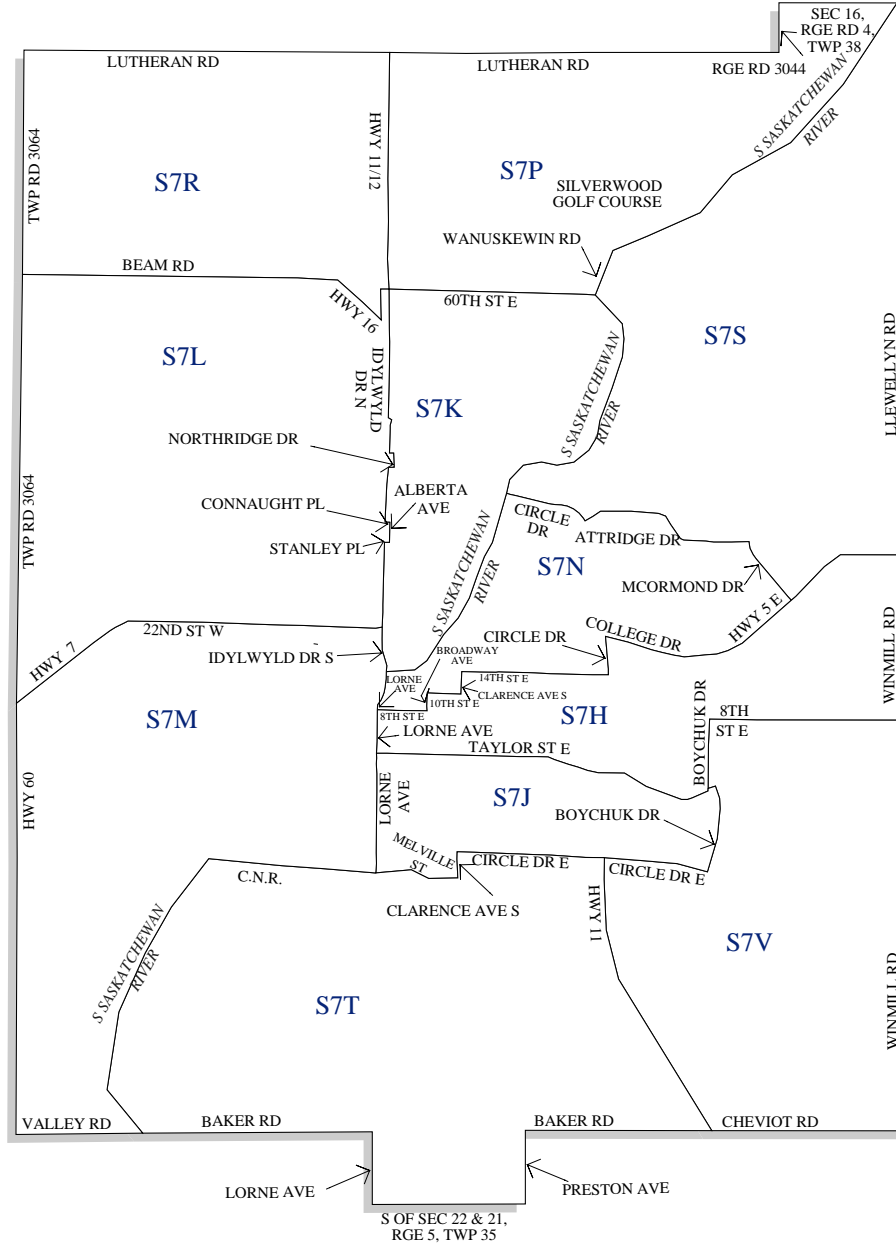
Urban FSAs RTA urbaines



SCALE / ÉCHELLE 1:120 000



Urban FSAs RTA urbaines

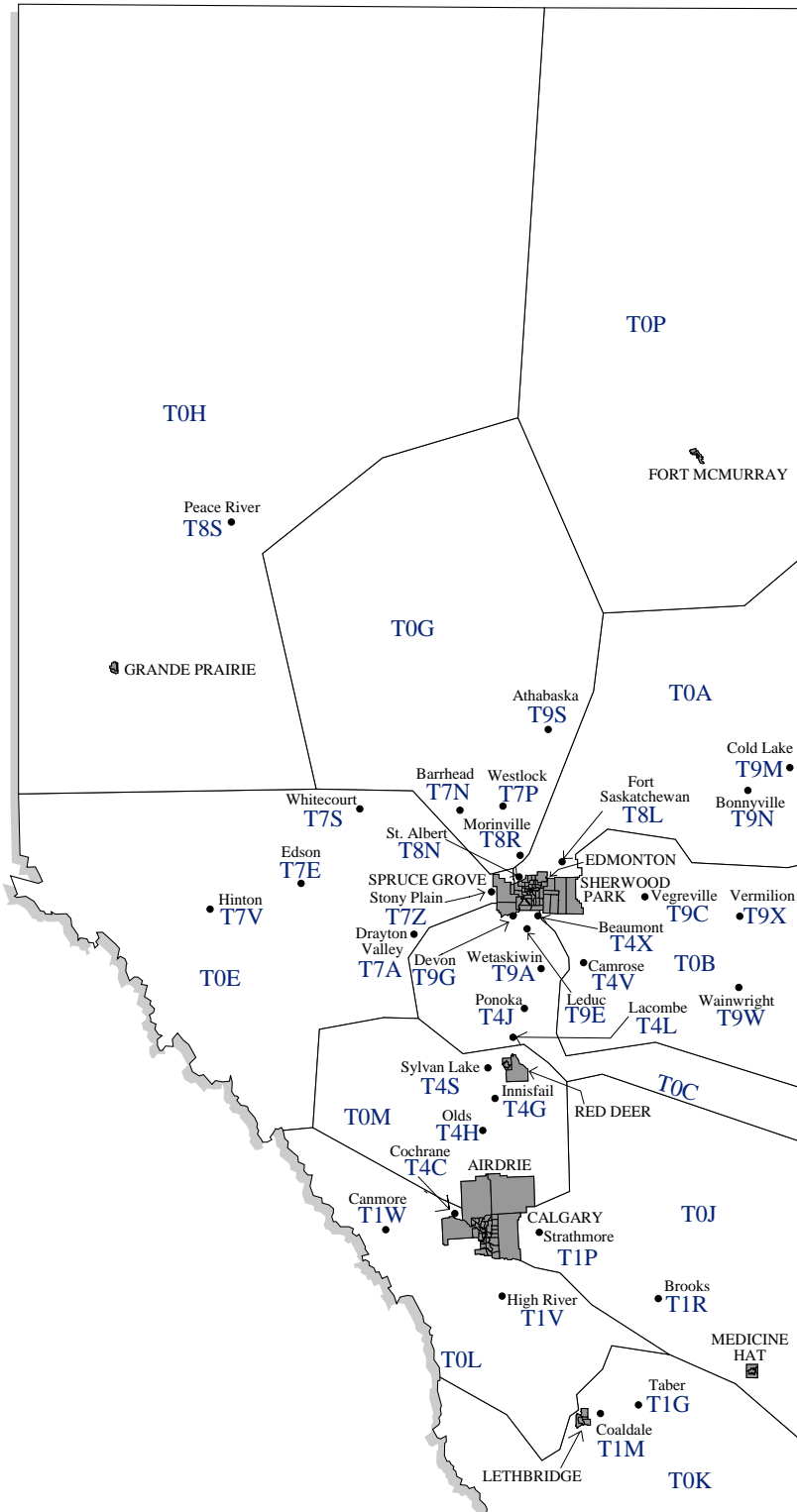


SCALE / ÉCHELLE 1:150 000

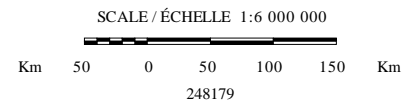
Metres 1000 0 1000 2000 3000 Metres

248178

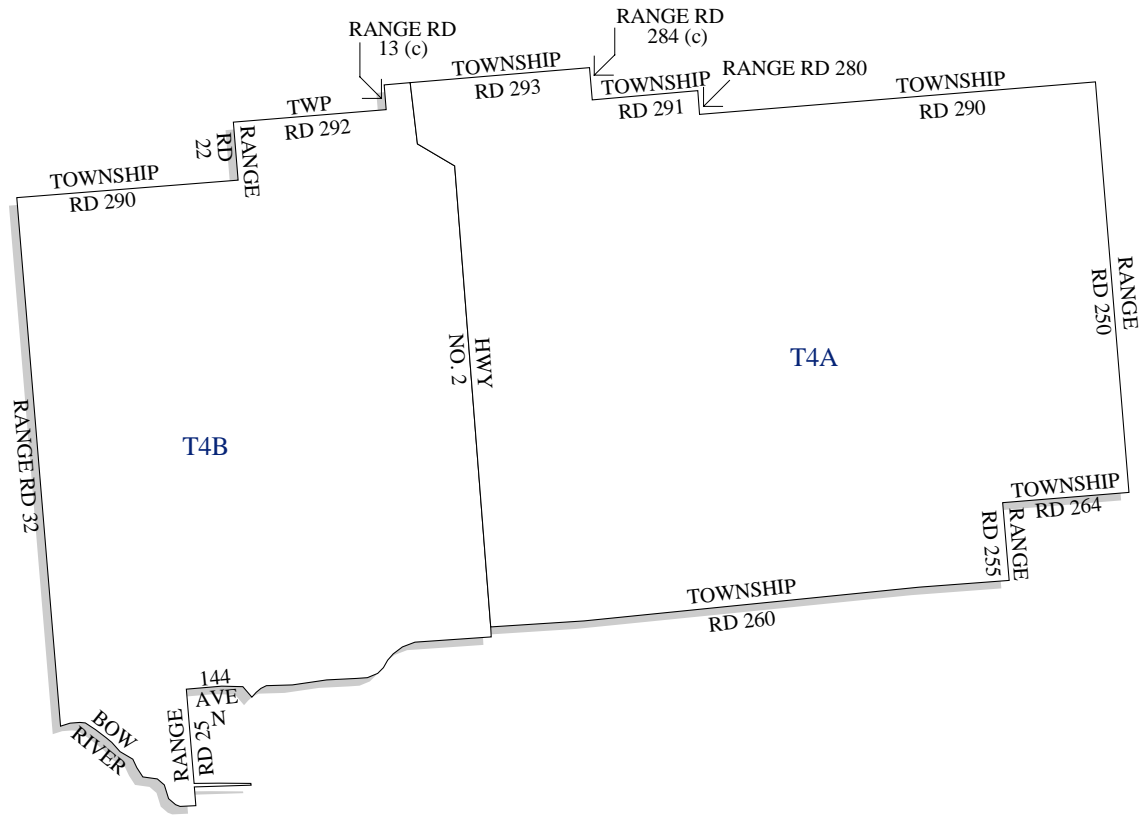
Provincial Map Carte Provinciale



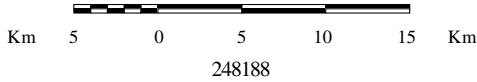
Municipality Municipalité	FSA RTA	Page
AIRDRIE	T4A, T4B	106
CALGARY	T1X, T1Y, T2A, T2B, T2C, T2E, T2G, T2H, T2J, T2K, T2L, T2M, T2N, T2P, T2R, T2S, T2T, T2V, T2W, T2X, T2Y, T2Z, T3A, T3B, T3C, T3E, T3G, T3H, T3J, T3K, T3L, T3M, T3N, T3Z	107
EDMONTON	T5A, T5B, T5C, T5E, T5G, T5H, T5J, T5K, T5L, T5M, T5N, T5P, T5R, T5S, T5T, T5V, T5W, T5X, T5Y, T5Z, T6A, T6B, T6C, T6E, T6G, T6H, T6J, T6K, T6L, T6M, T6N, T6P, T6R, T6S, T6T, T6V, T6W, T6X	108
FORT MCMURRAY	T9H, T9J, T9K	109
GRANDE PRAIRIE	T8V, T8W, T8X	110
LETHBRIDGE	T1H, T1J, T1K	111
LLOYDMINSTER	S9V, T9V	112
MEDICINE HAT	T1A, T1B, T1C	113
RED DEER	T4N, T4P, T4R, T4E	114
SHERWOOD PARK	T8A, T8B, T8C, T8E, T8G, T8H	115
SPRUCE GROVE	T7X, T7Y	116



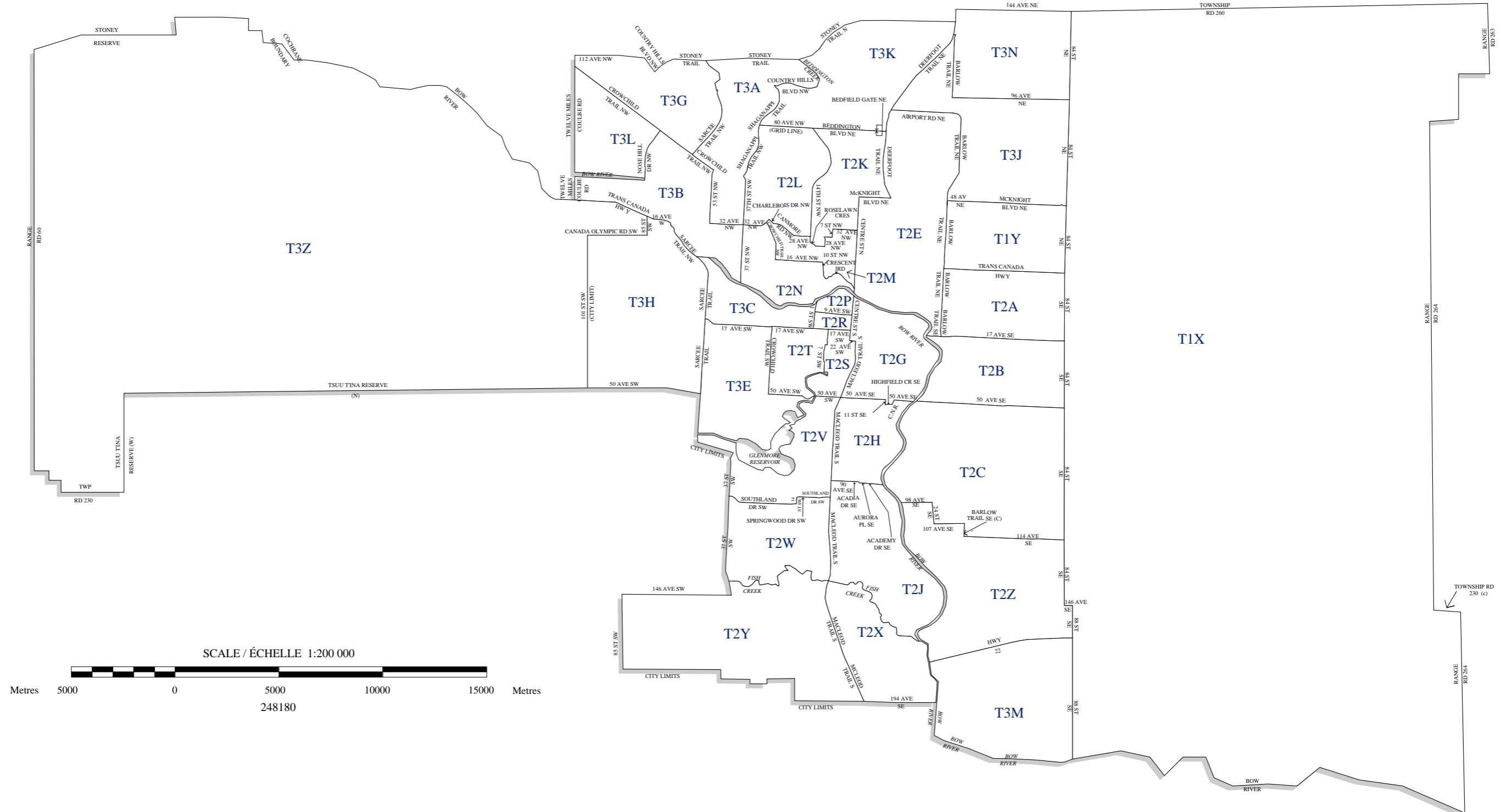
Urban FSAs RTA urbaines



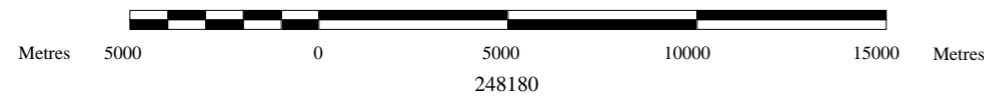
SCALE / ÉCHELLE 1:450 000



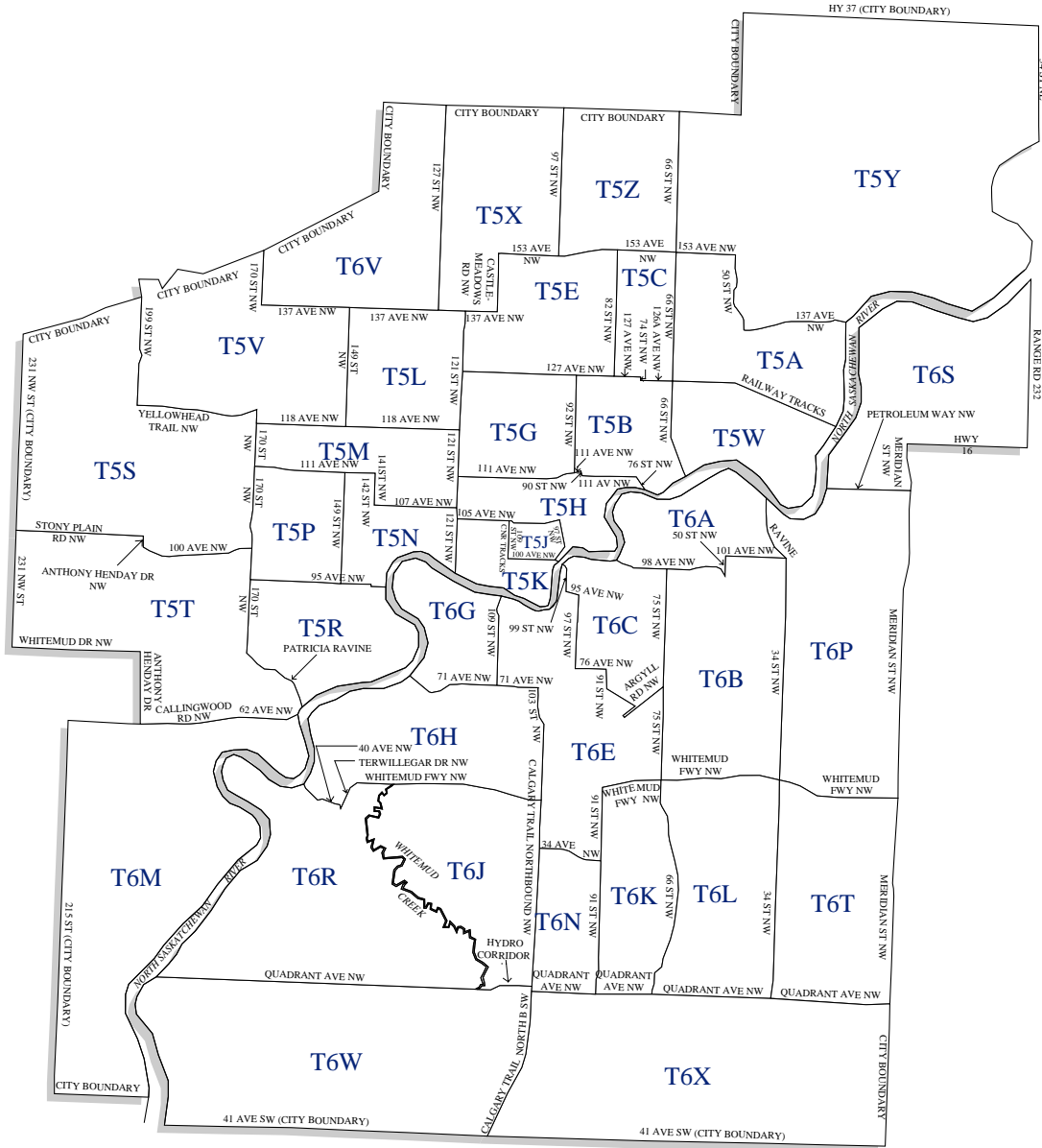
Urban FSAs
RTA urbaines



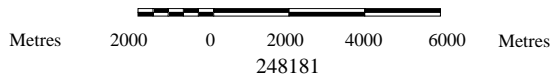
SCALE / ÉCHELLE 1:200 000



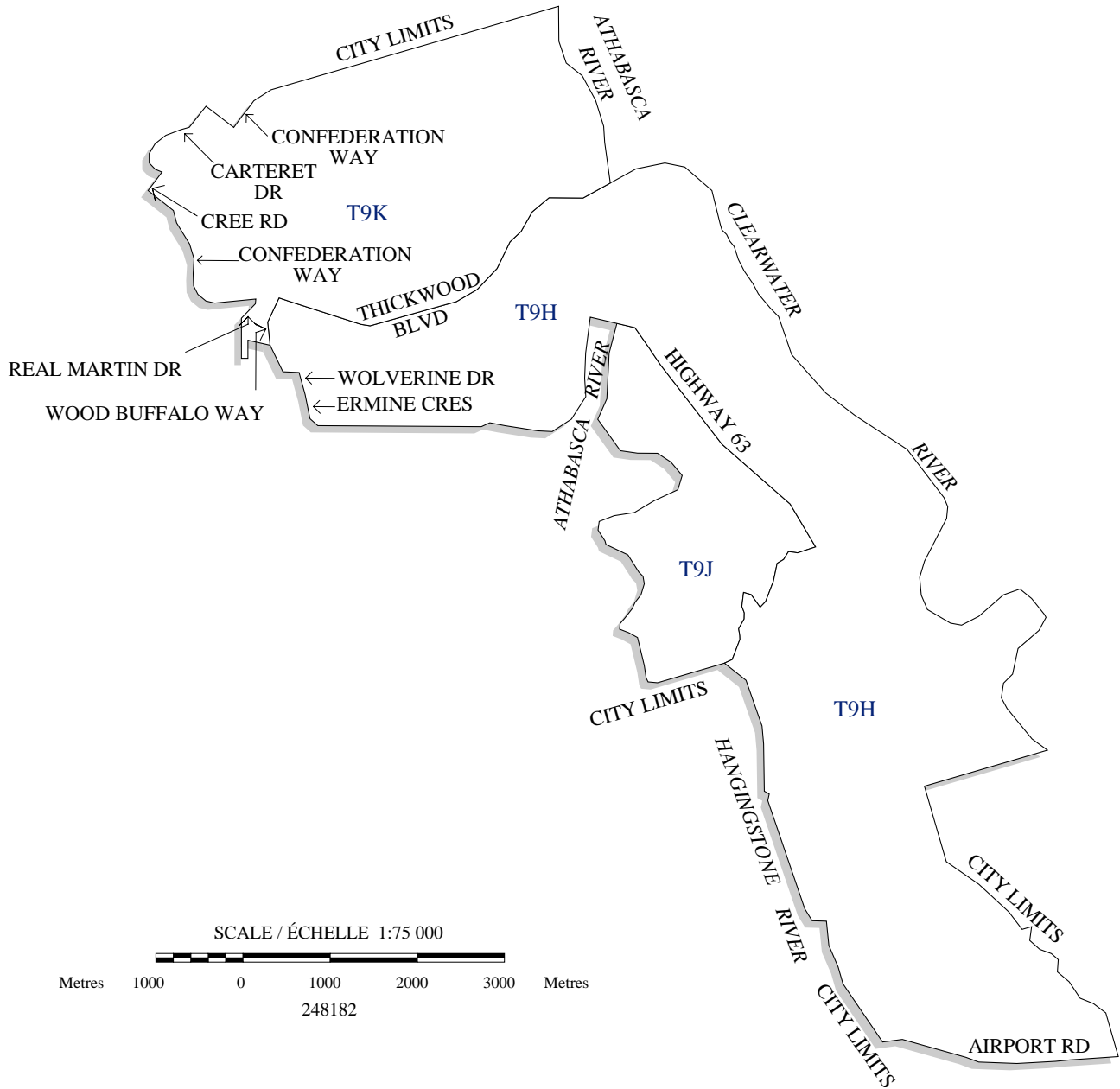
Urban FSAs RTA urbaines



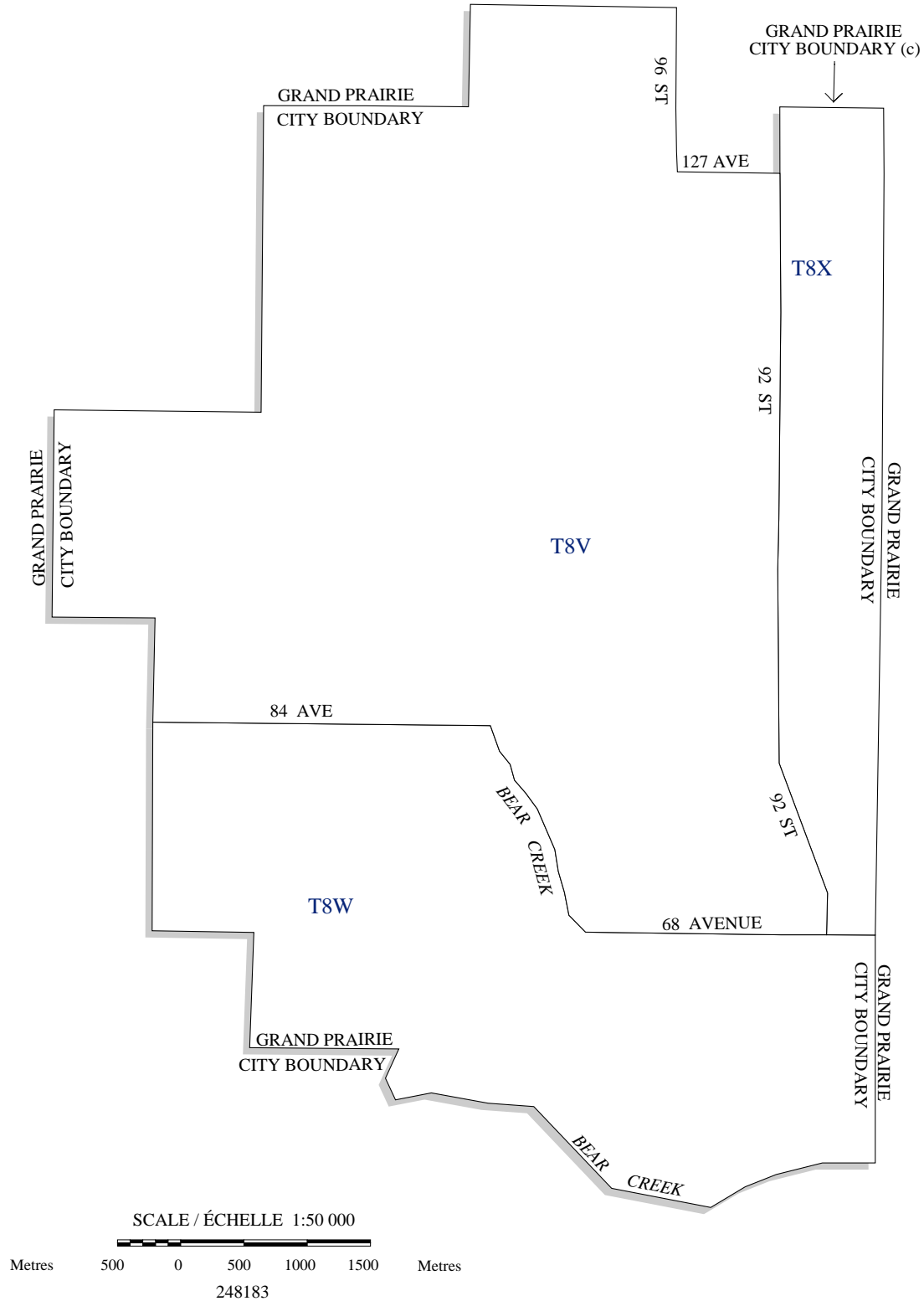
SCALE / ÉCHELLE 1:200 000



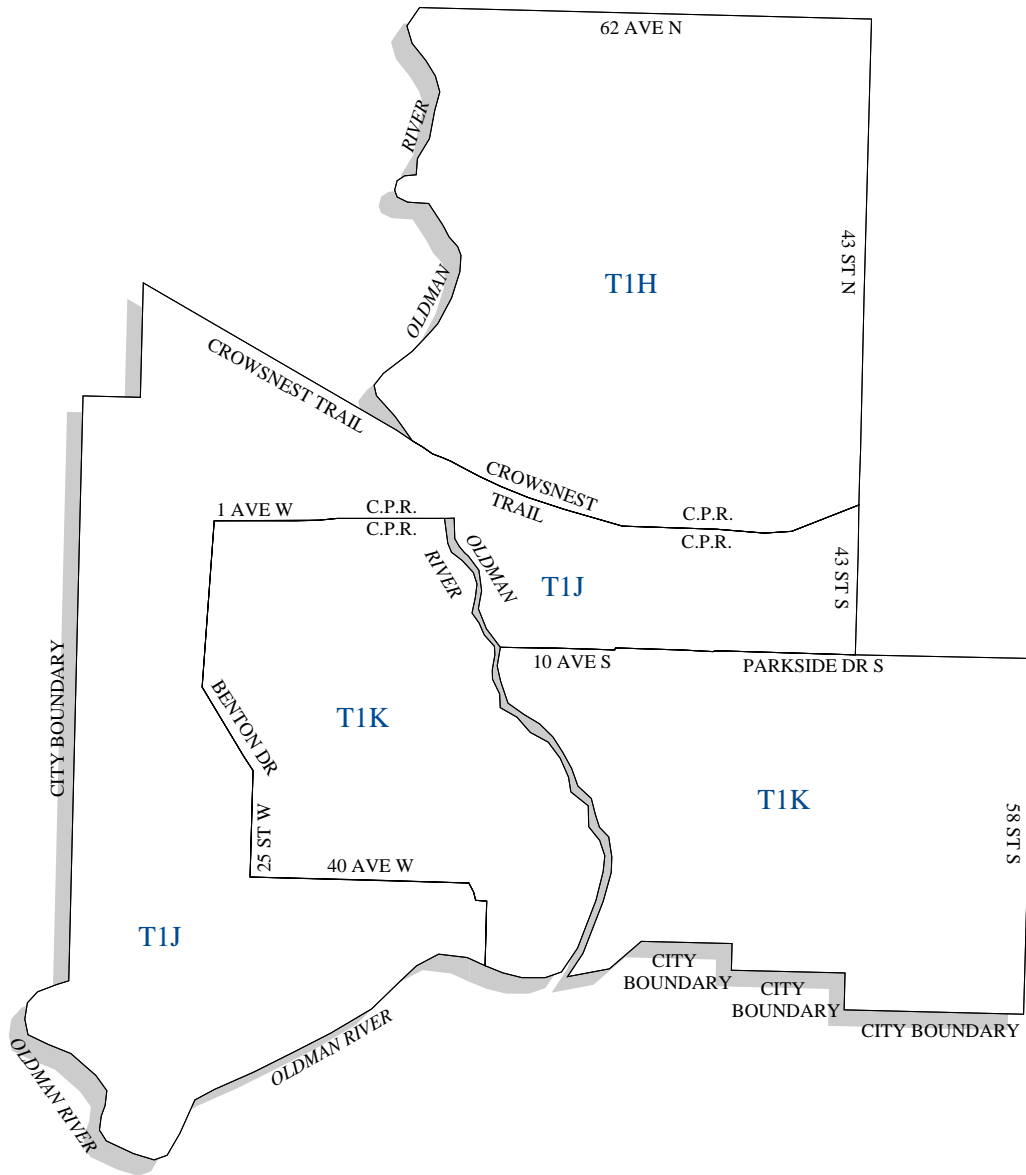
Urban FSAs RTA urbaines



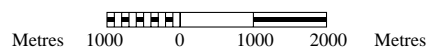
Urban FSAs
RTA urbaines



Urban FSAs RTA urbaines

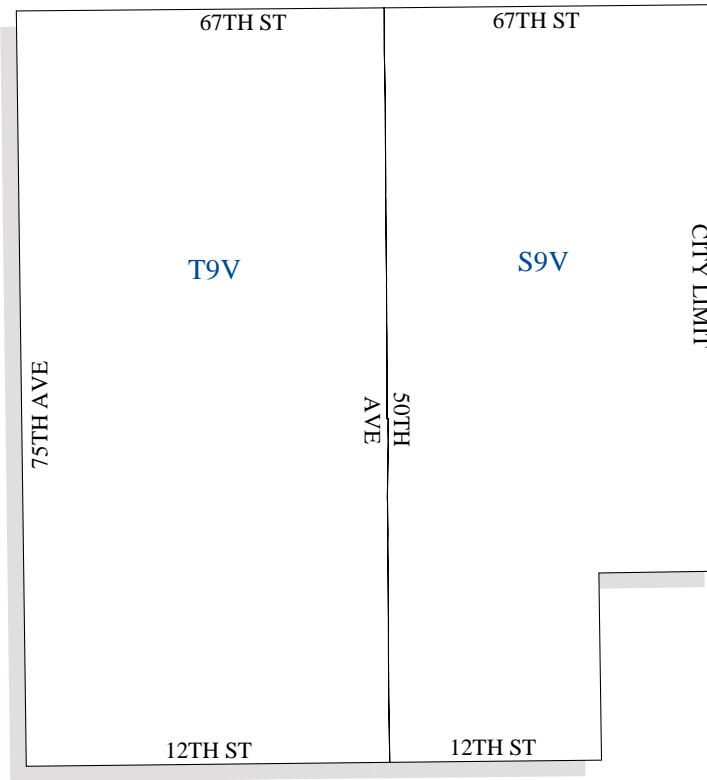


SCALE / ÉCHELLE 1:100 000

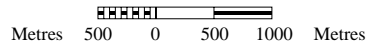


248184

Urban FSAs
RTA urbaines

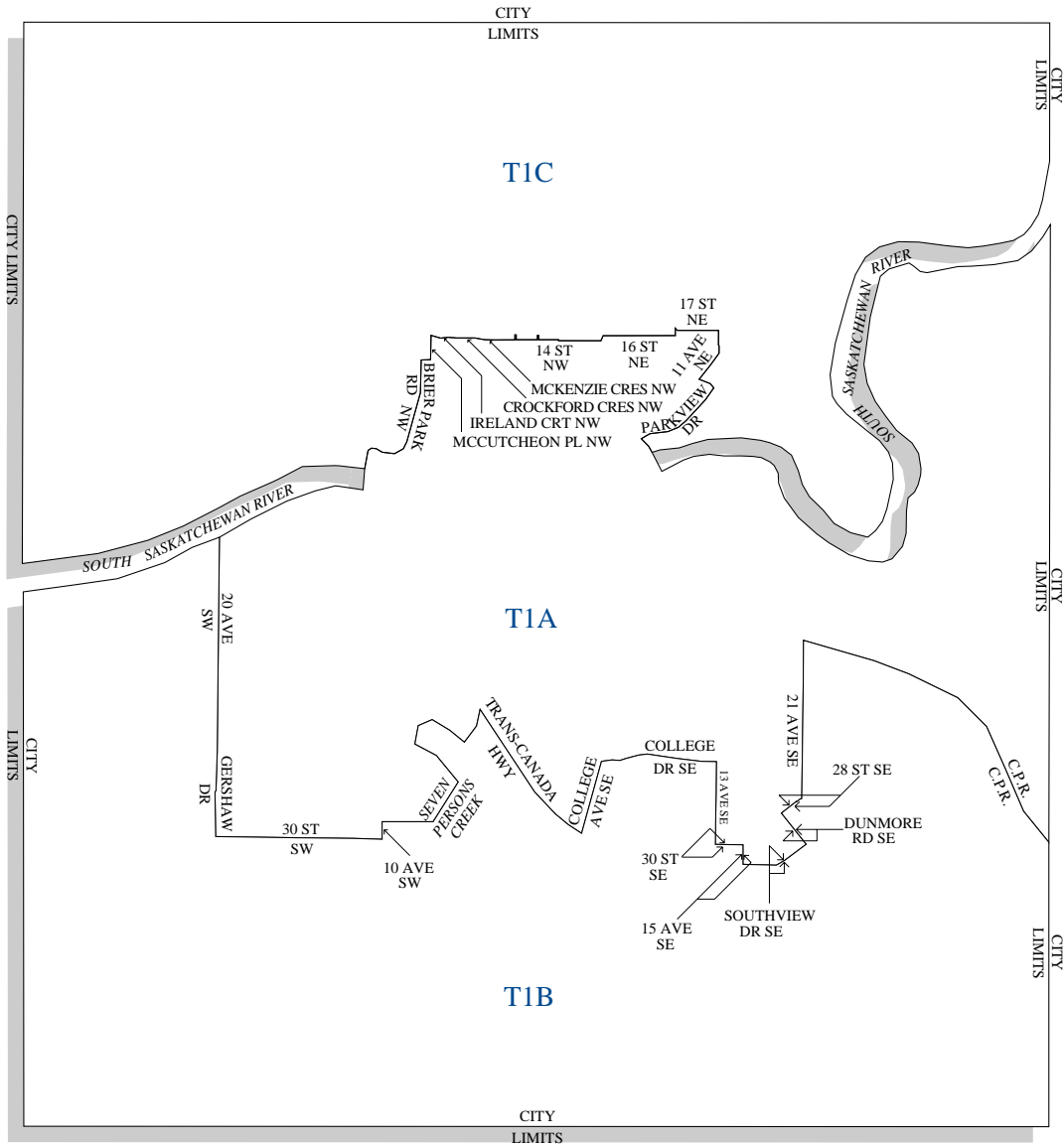


SCALE / ÉCHELLE 1:50 000

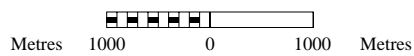


248174

Urban FSAs RTA urbaines

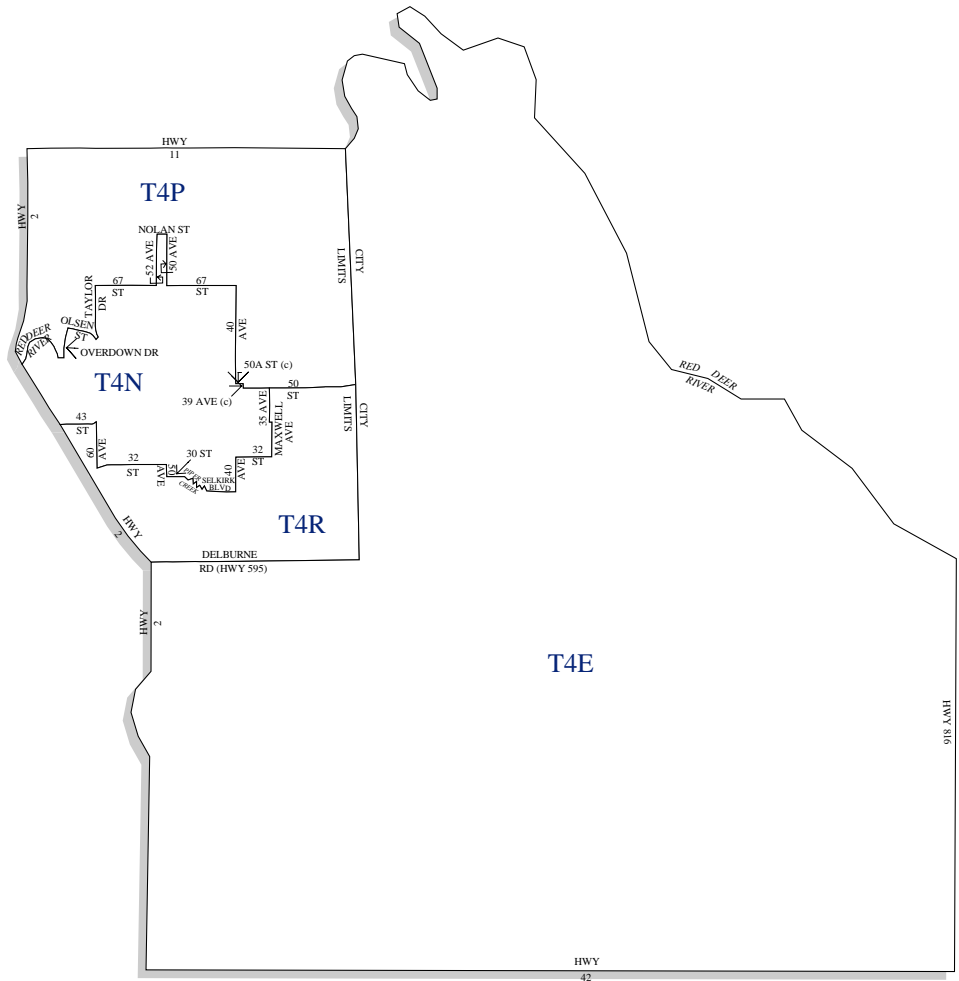


SCALE / ÉCHELLE 1:75 000

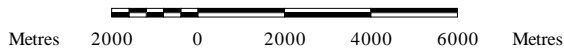


248185

Urban FSAs RTA urbaines

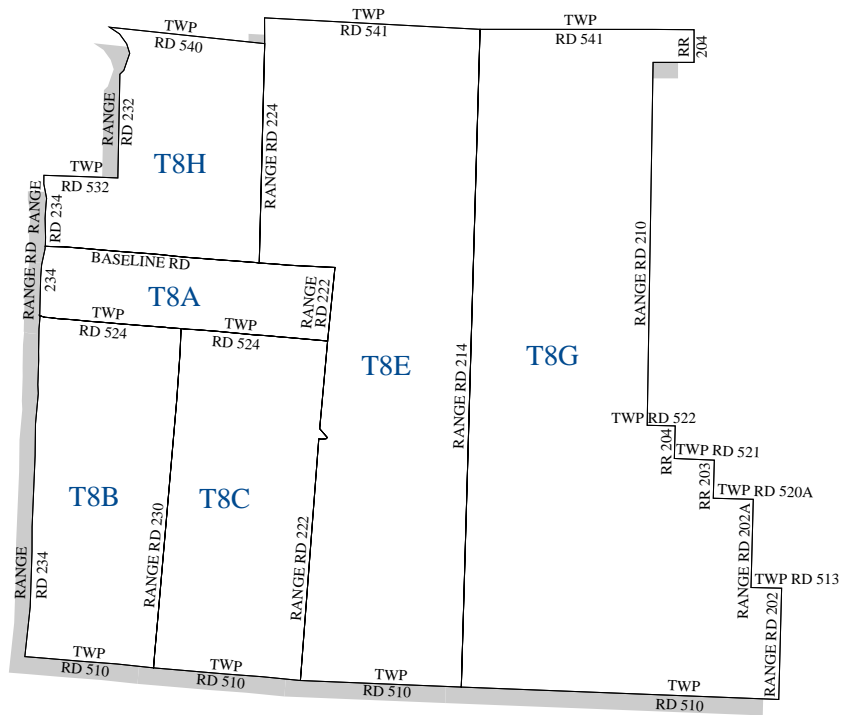


SCALE / ÉCHELLE 1:175 000

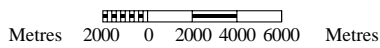


248186

Urban FSAs RTA urbaines

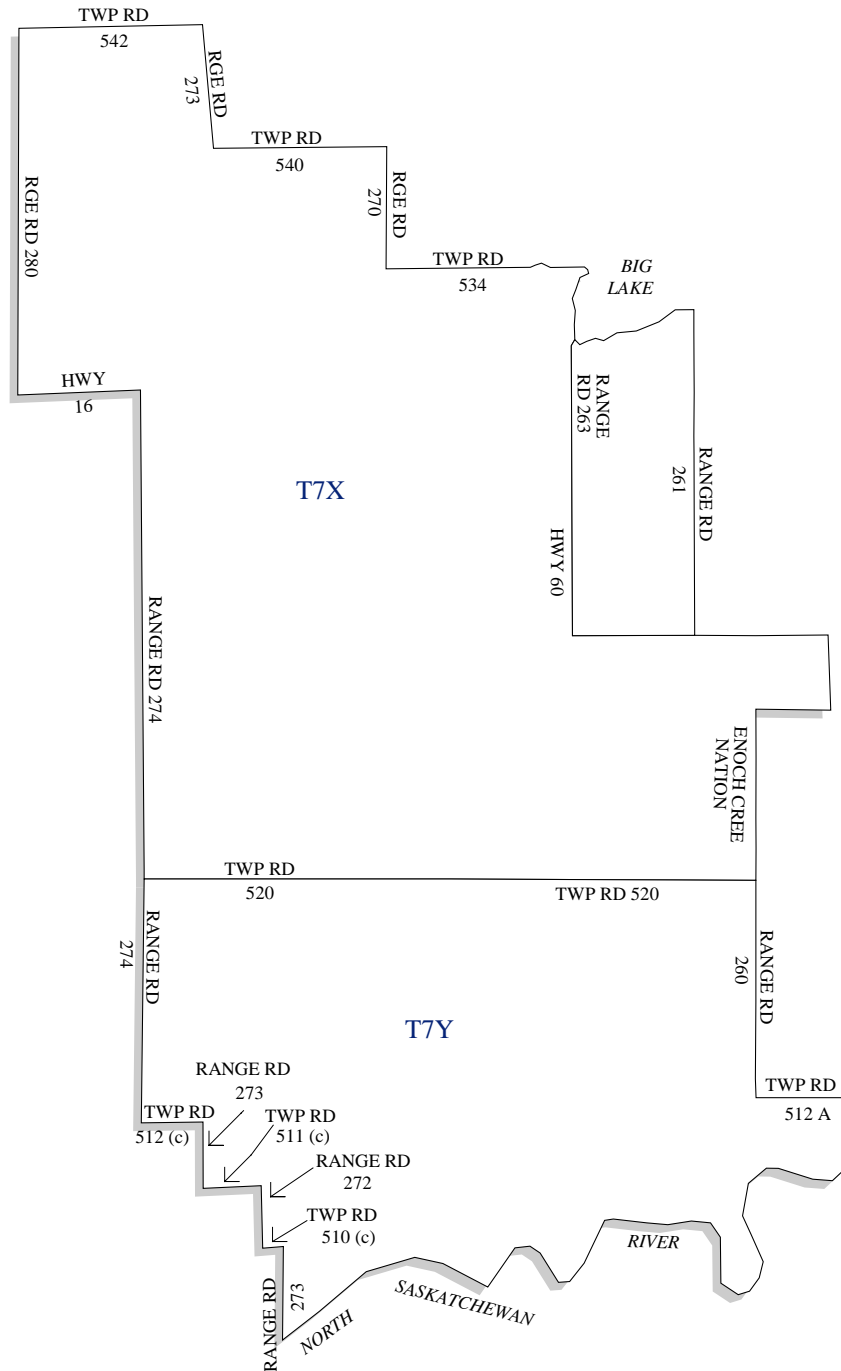


SCALE / ÉCHELLE 1:250 000

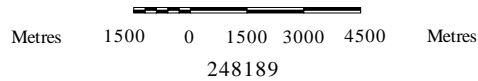


248187

Urban FSAs RTA urbaines



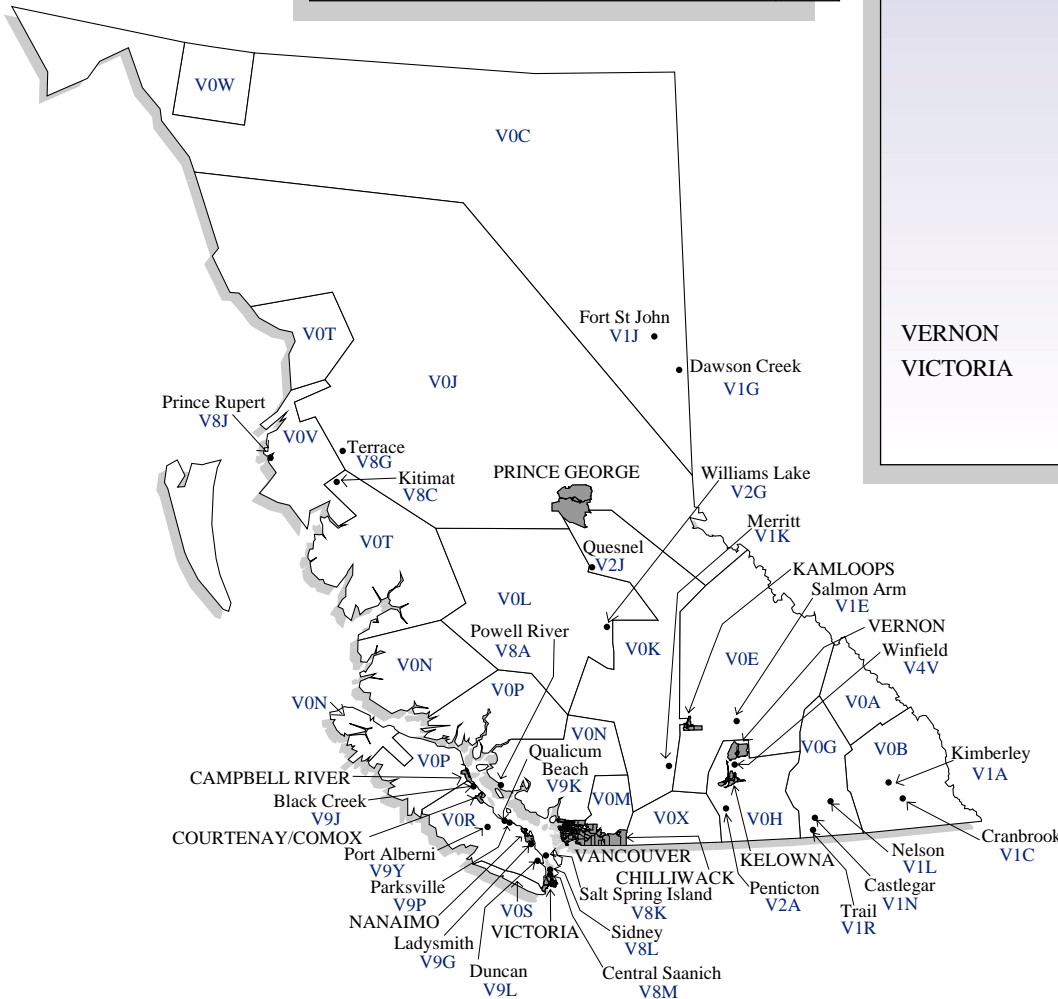
SCALE / ÉCHELLE 1:200 000



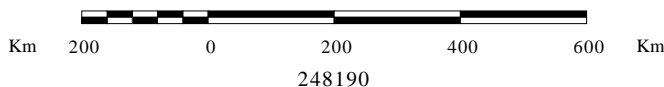
Provincial Map Carte Provinciale

Municipality Municipalité	FSA RTA	Page
CAMPBELL RIVER	V9H, V9W	118
CHILLIWACK	V2P, V2R, V4Z	119
COURTENAY / COMOX	V9M, V9N	120
KAMLOOPS	V1S, V2B, V2C, V2E, V2H	121
KELOWNA	V1P, V1V, V1W, V1X, V1Y, V1Z, V4T	122
NANAIMO	V9R, V9S, V9T, V9V, V9X	123
PRINCE GEORGE	V2K, V2L, V2M, V2N	124

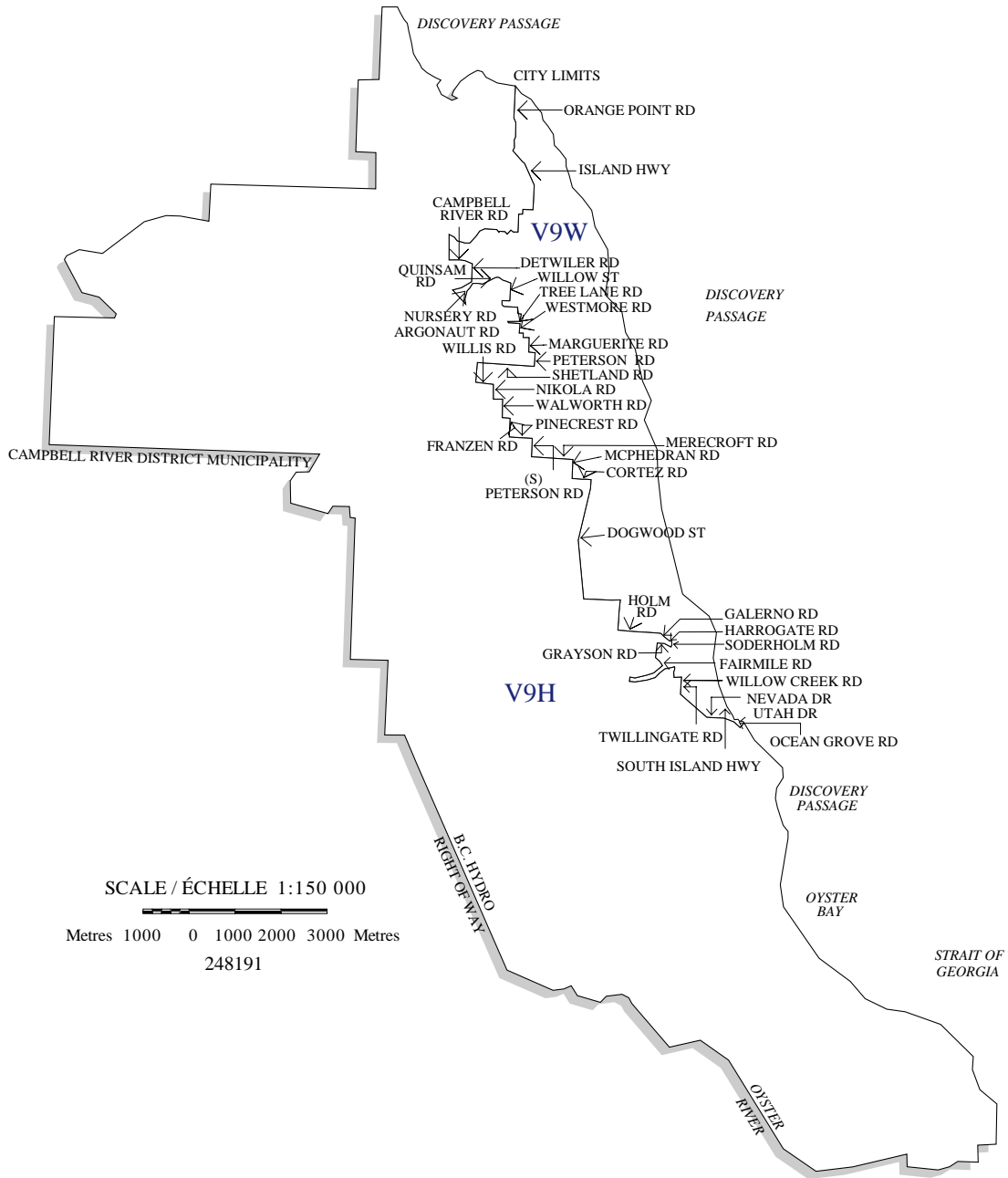
Municipality Municipalité	FSA RTA	Page
VANCOUVER	V1M, V2S, V2T, V2V, V2W, V2X, V2Y, V2Z, V3A, V3B, V3C, V3E, V3G, V3H, V3J, V3K, V3L, V3M, V3N, V3R, V3S, V3T, V3V, V3W, V3X, V3Y, V4A, V4B, V4C, V4E, V4G, V4K, V4L, V4M, V4N, V4P, V4R, V4S, V4W, V4X, V5A, V5B, V5C, V5E, V5G, V5H, V5J, V5K, V5L, V5M, V5N, V5P, V5R, V5S, V5T, V5V, V5W, V5X, V5Y, V5Z, V6A, V6B, V6C, V6E, V6G, V6H, V6J, V6K, V6L, V6M, V6N, V6P, V6R, V6S, V6T, V6V, V6W, V6X, V6Y, V6Z, V7A, V7B, V7C, V7E, V7G, V7H, V7J, V7K, V7L, V7M, V7N, V7P, V7R, V7S, V7T, V7V, V7W, V7X, V7Y, V6Z	125
VERNON	V1B, V1H, V1T	126
VICTORIA	V8N, V8P, V8R, V8S, V8T, V8V, V8W, V8X, V8Y, V8Z, V9A, V9B, V9C, V9E	127



SCALE / ÉCHELLE 1:12 000 000



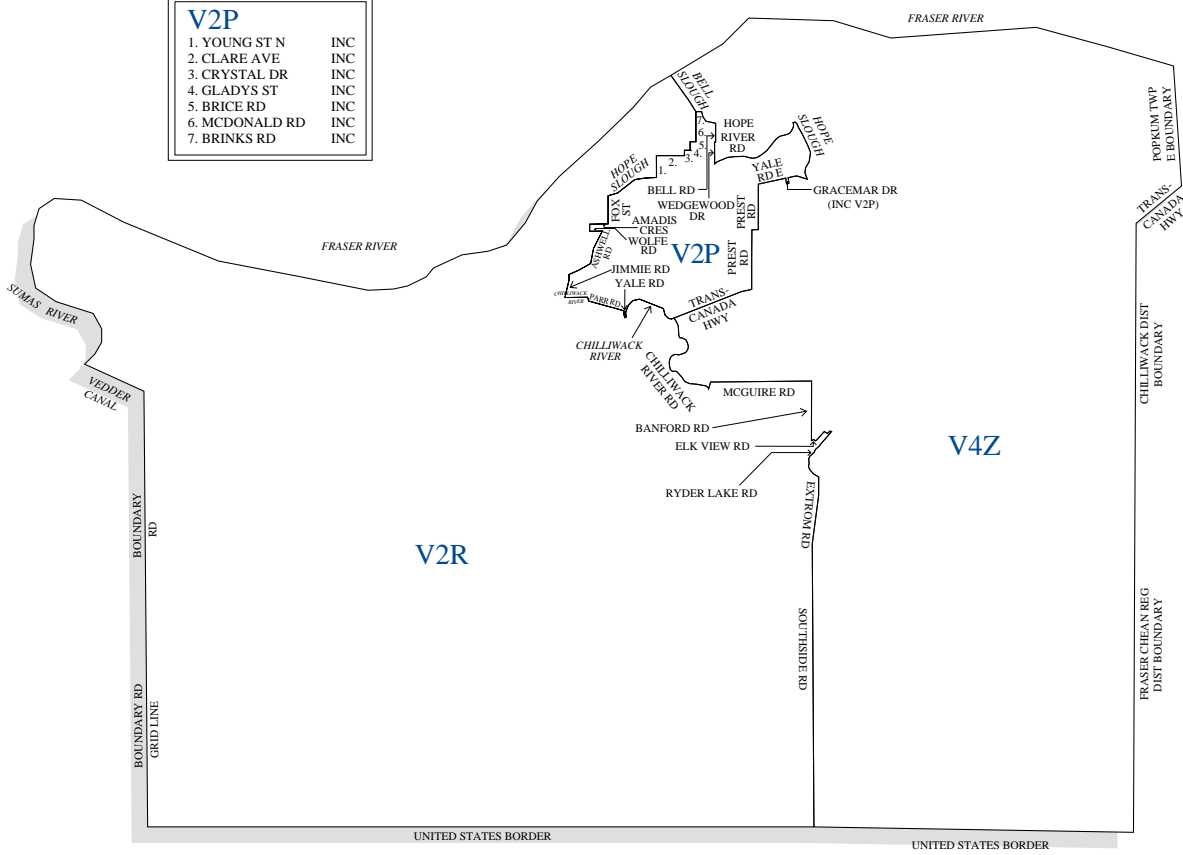
Urban FSAs RTA urbaines




Urban FSAs RTA urbaines

LEGEND / LÉGENDE

V2P	
1. YOUNG ST N	INC
2. CLARE AVE	INC
3. CRYSTAL DR	INC
4. GLADYS ST	INC
5. BRICE RD	INC
6. MCDONALD RD	INC
7. BRINKS RD	INC

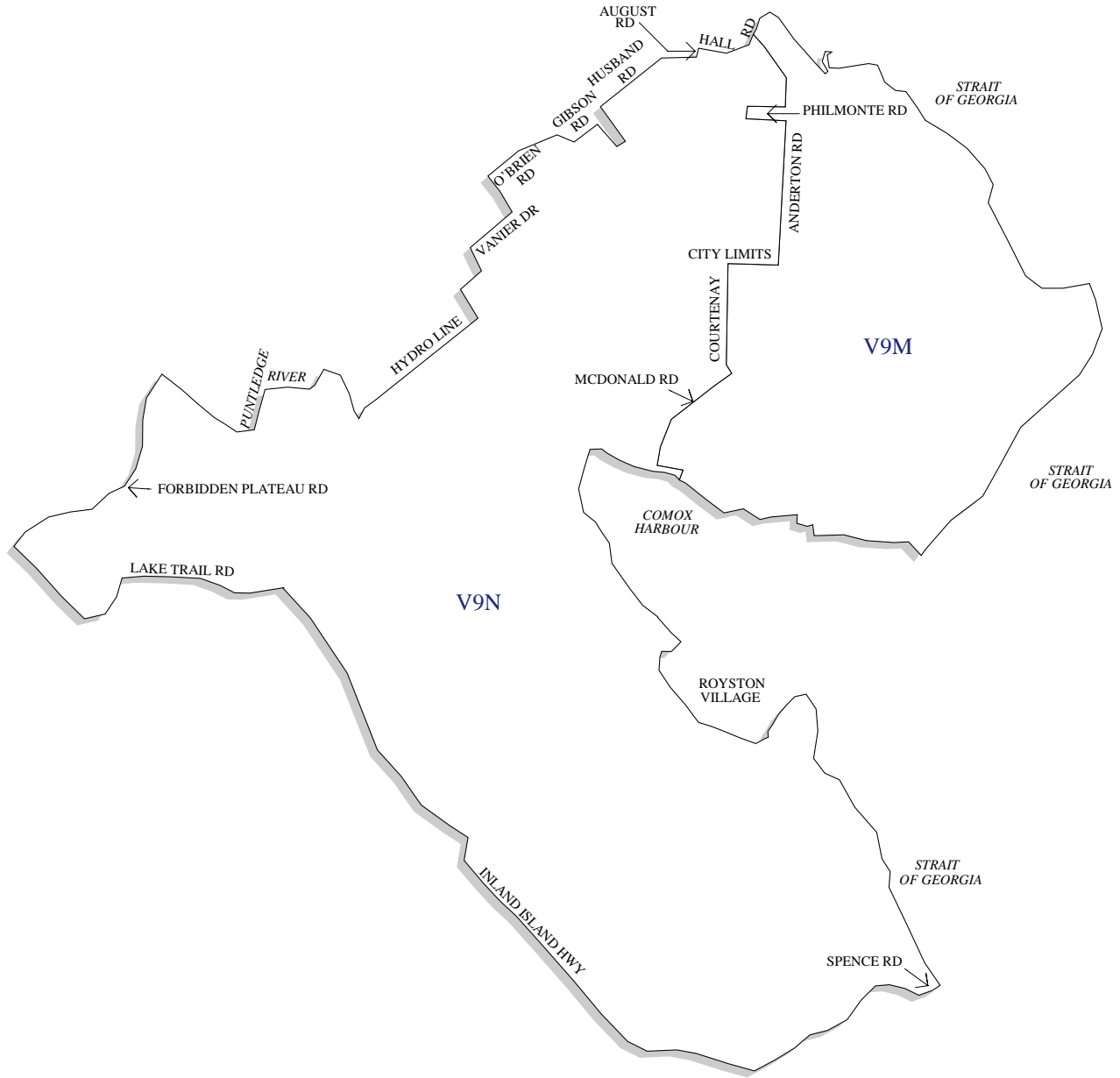


SCALE / ÉCHELLE 1:150 000

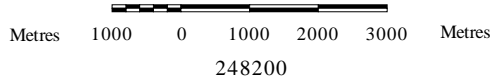


248192

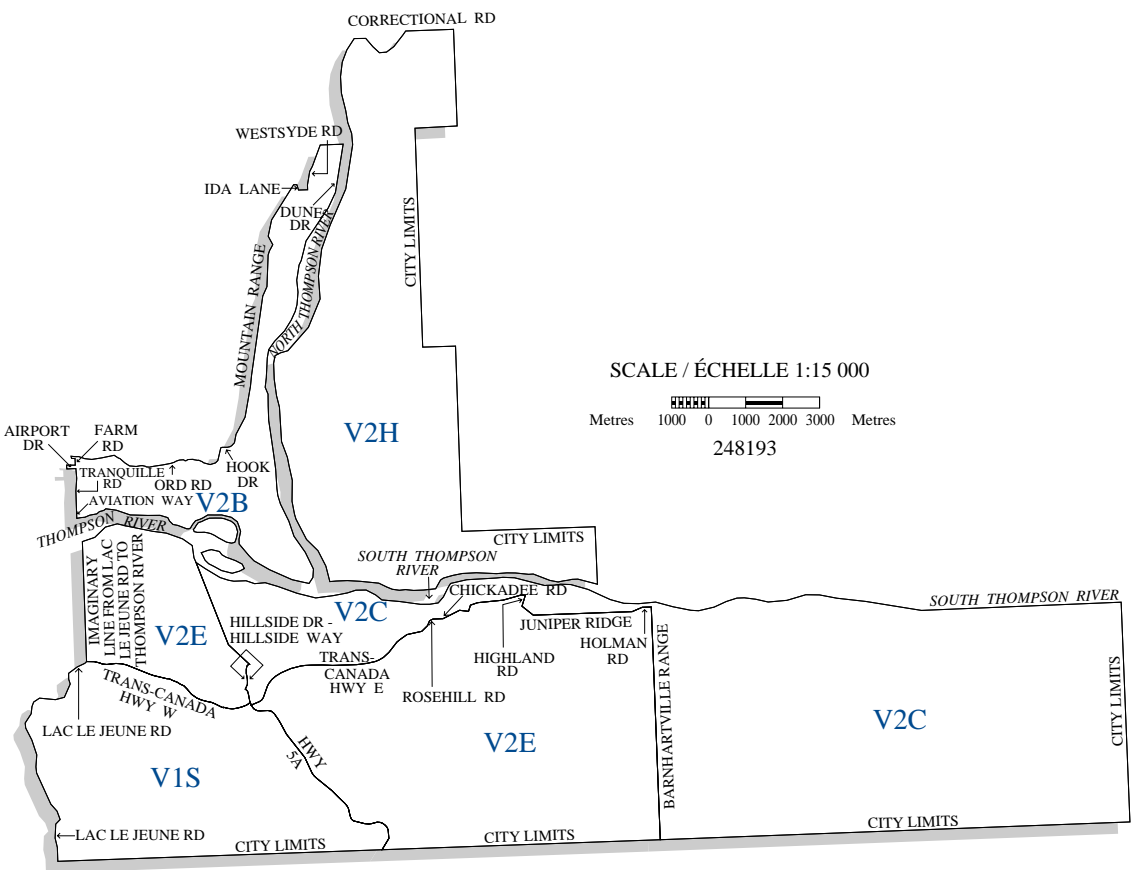
Urban FSAs
RTA urbaines



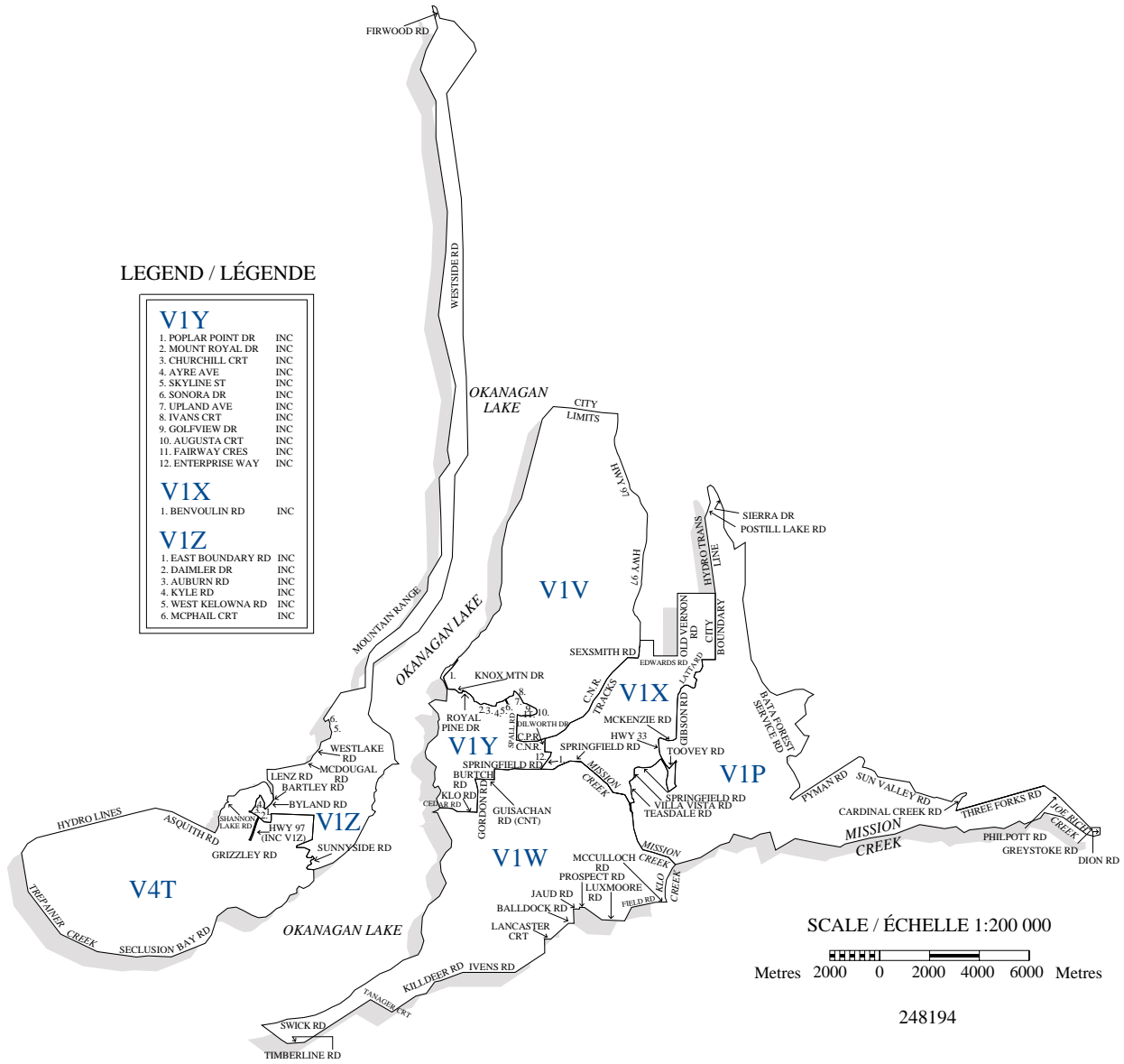
SCALE / ÉCHELLE 1:110 000



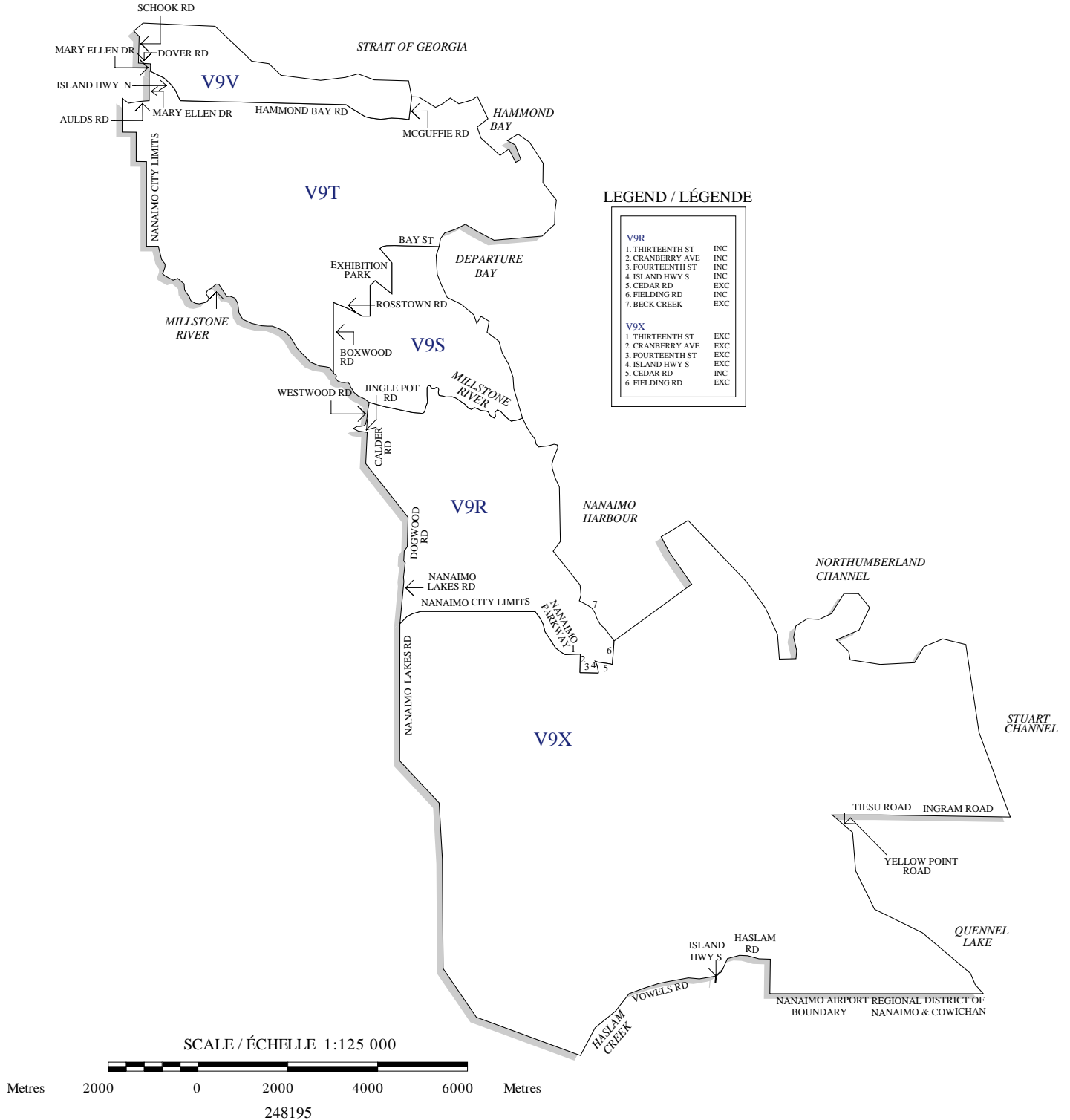
Urban FSAs RTA urbaines



Urban FSAs RTA urbaines



Urban FSAs RTA urbaines



Urban FSAs
RTA urbaines

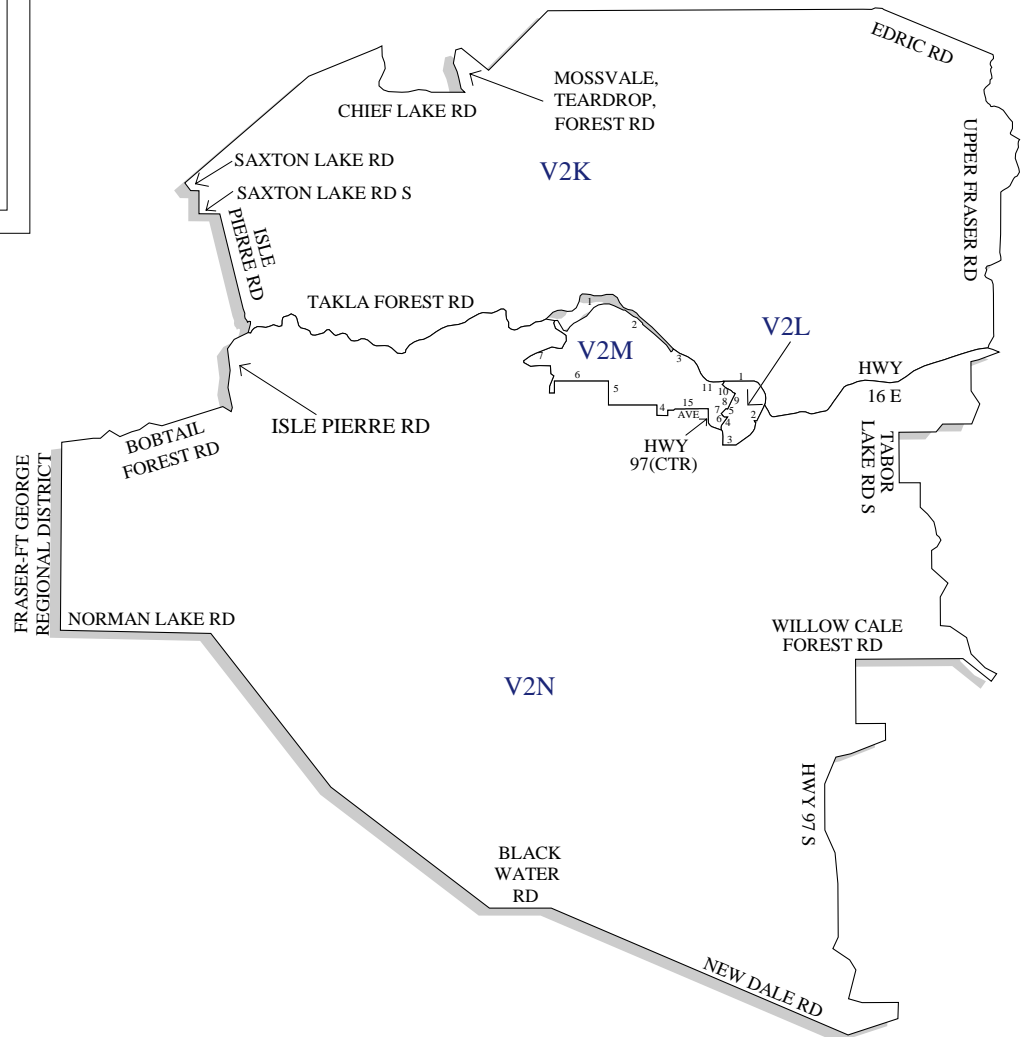
LEGEND / LÉGENDE

V2L

- | | |
|------------------|-----|
| 1. NECHAKO RIVER | CNT |
| 2. FRASER RIVER | CNT |
| 3. FERRY AVE | INC |
| 4. HWY 16 | INC |
| 5. 20 AVE | INC |
| 6. CARNEY ST | INC |
| 7. EDMONTON ST | EXC |
| 8. 15 AVE | INC |
| 9. WINNIPEG ST | INC |
| 10. 3 AVE | EXC |
| 11. CAMERON RD | EXC |

V2M

- | | |
|------------------|-----|
| 1. NECHAKO RIVER | CNT |
| 2. OTWAY RD | INC |
| 3. NECHAKO RIVER | CNT |
| 4. CREST RD | INC |
| 5. WILLMAN RD | INC |
| 6. WEST CREEK RD | INC |
| 7. MIWORTH RD | INC |

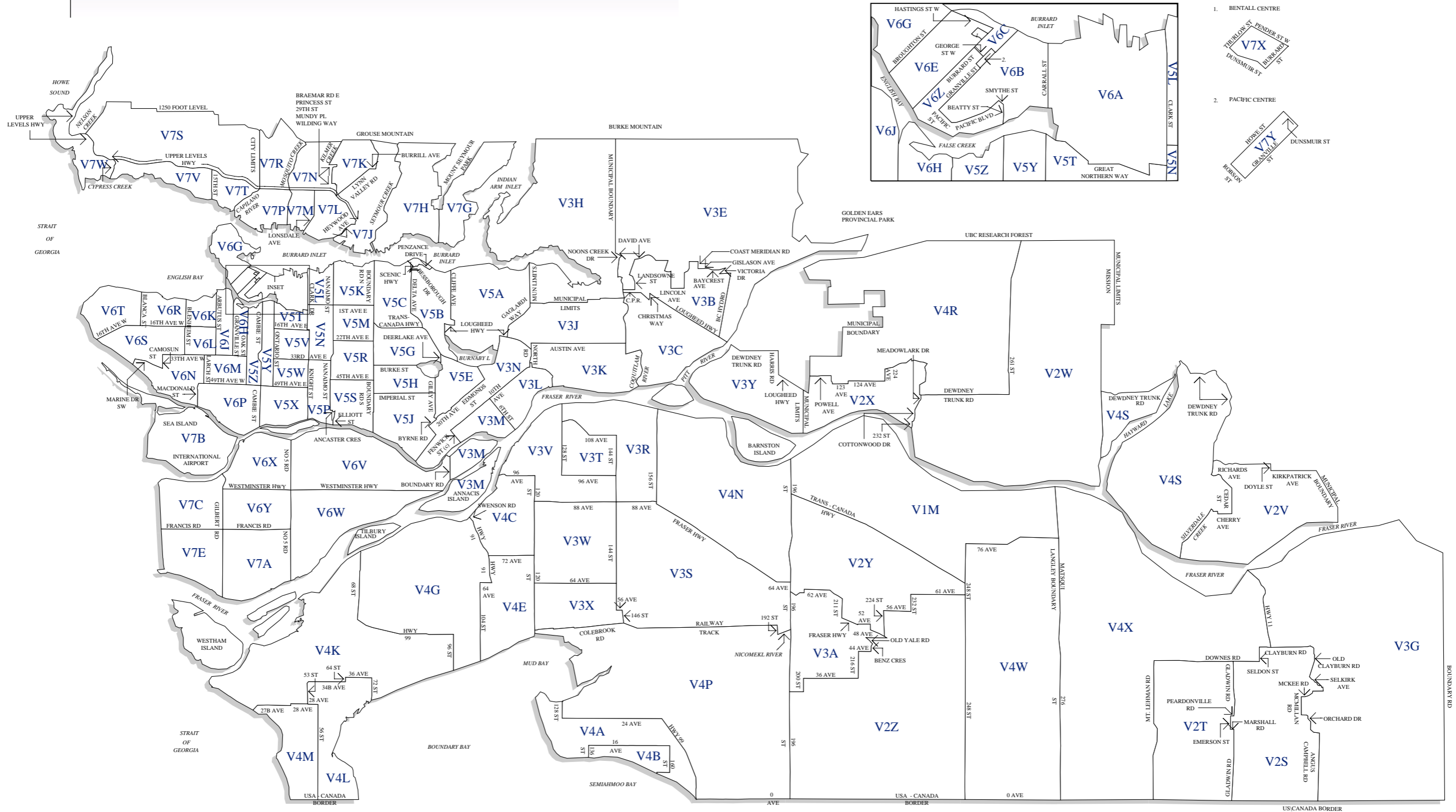


SCALE / ÉCHELLE 1:500 000

Metres 5000 0 5000 10000 15000 Metres

248196

Urban FSAs
RTA urbaines

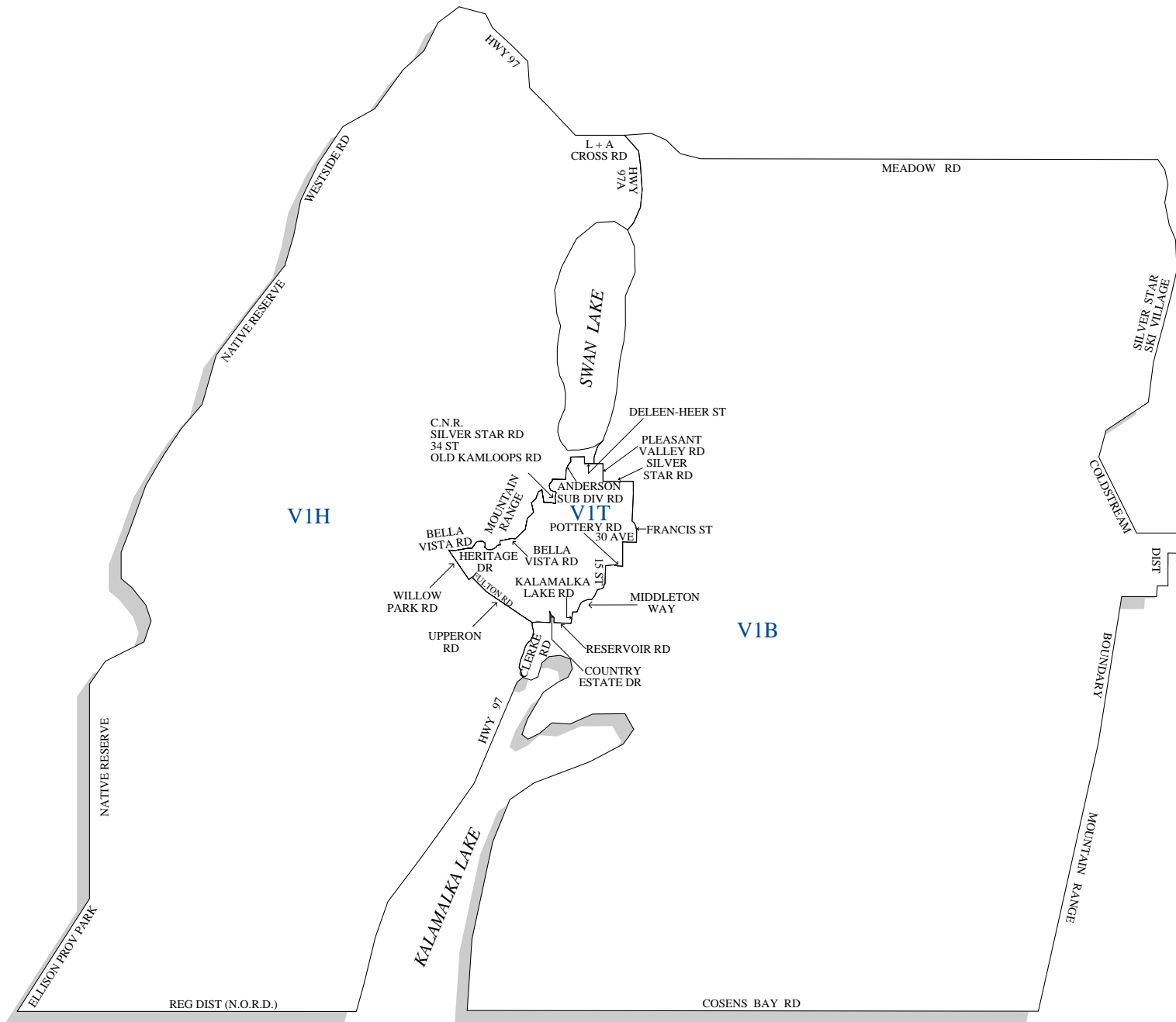


SCALE / ÉCHELLE 1:250 000




248197

Urban FSAs RTA urbaines



SCALE / ÉCHELLE 1:200 000



248198

Urban FSAs RTA urbaines

LEGEND / LÉGENDE

V8P

1. LANSDOWNE RD
2. SHELBOURNE ST
3. NORTH DAIRY RD
5. HIBBENS CLOSE

V8R

1. LANSDOWNE RD
3. PANDORA AVE
4. HILLSIDE AVE
5. HIBBENS CLOSE
6. FERNWOOD RD

V8S

2. FORT ST
3. PANDORA AVE

V8T

1. PANDORA AVE
2. SHELBOURNE ST
3. NORTH DAIRY RD
4. HILLSIDE AVE
5. CNR TRACKS
6. FERNWOOD RD

V8V

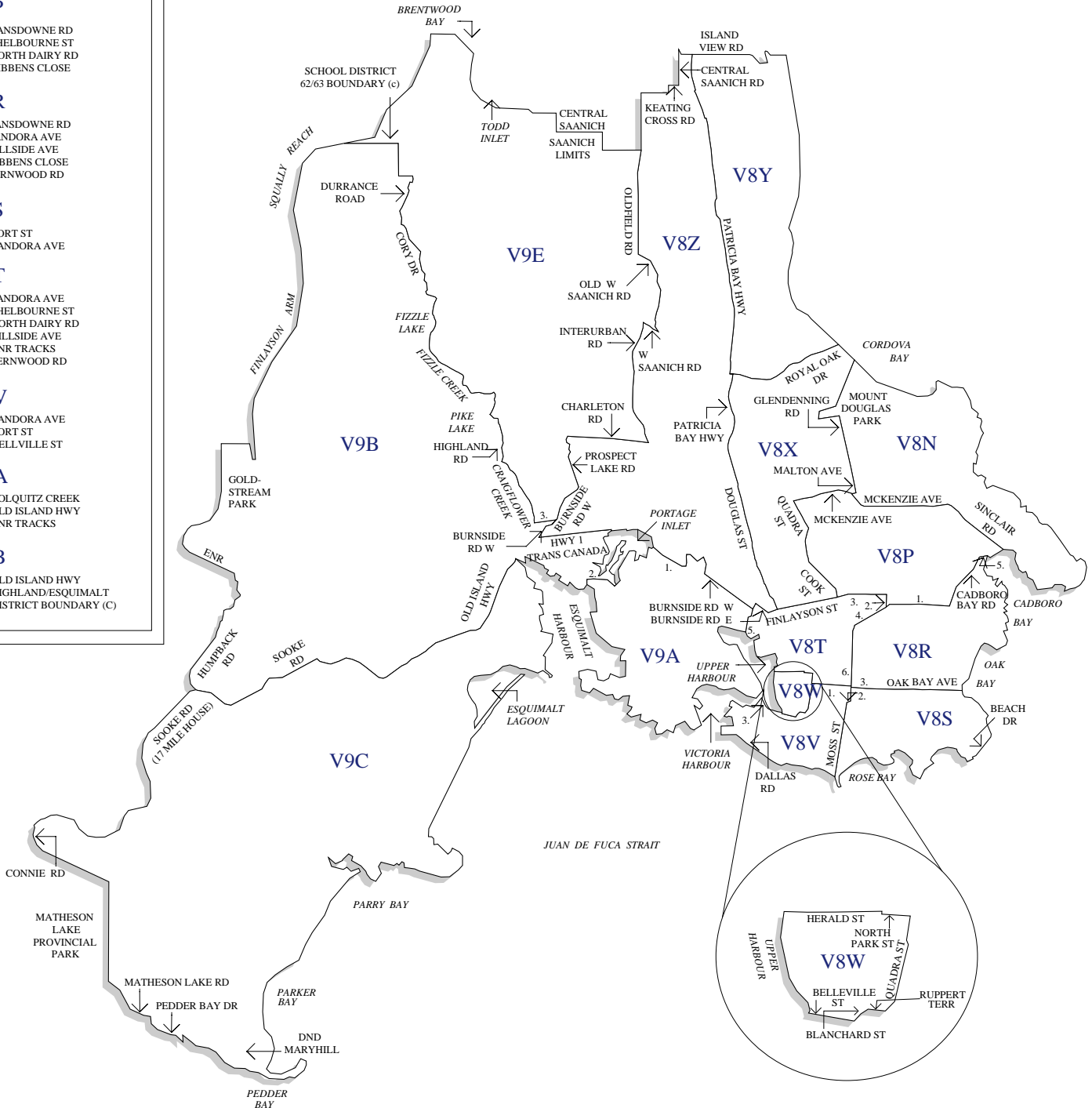
1. PANDORA AVE
2. FORT ST
3. BELLVILLE ST

V9A

1. COLQUITZ CREEK
2. OLD ISLAND HWY
5. CNR TRACKS

V9B

2. OLD ISLAND HWY
3. HIGHLAND/ESQUIMALT DISTRICT BOUNDARY (C)

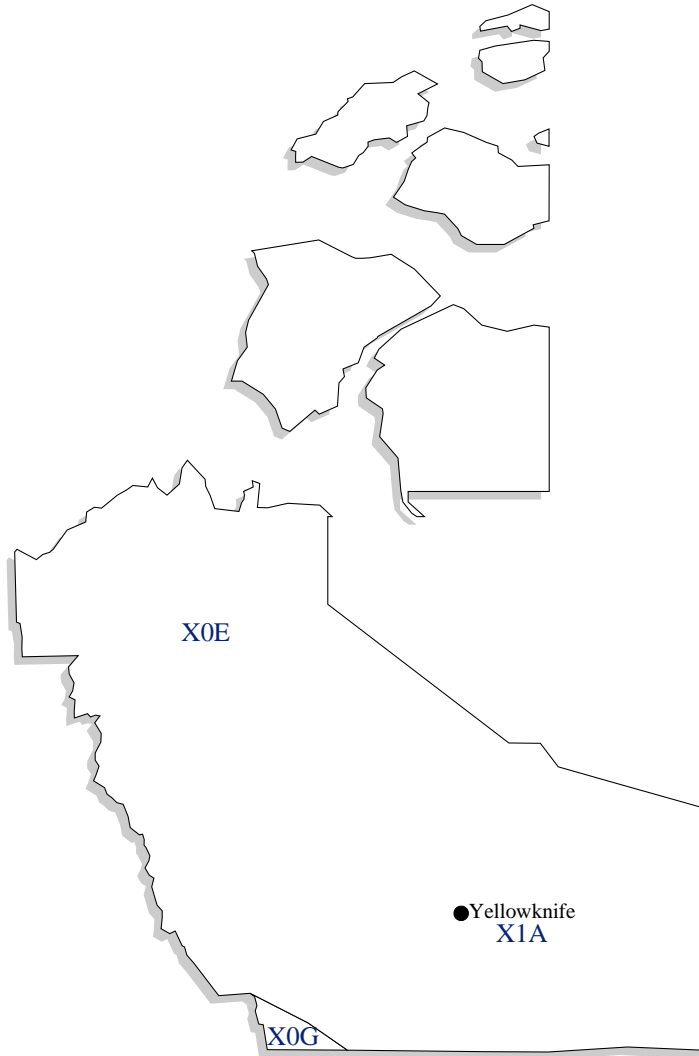


SCALE / ÉCHELLE 1:150 000

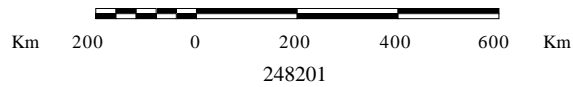
Metres 1000 0 1000 2000 3000 Metres

248199

Provincial Map Carte Provinciale



SCALE / ÉCHELLE 1:15 000 000



Provincial Map
Carte Provinciale



SCALE / ÉCHELLE 1:15 000 000

Km 100 0 100 200 300 Km
248269

Provincial Map Carte Provinciale

