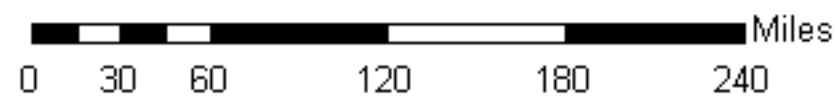
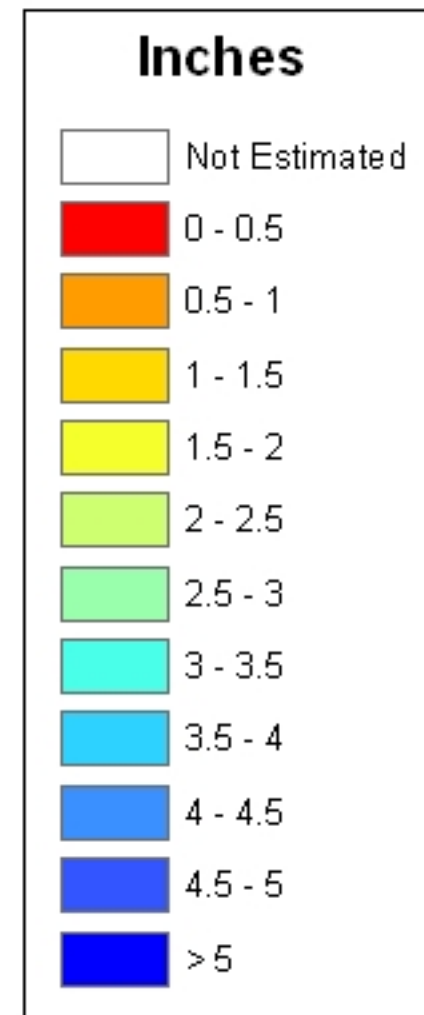
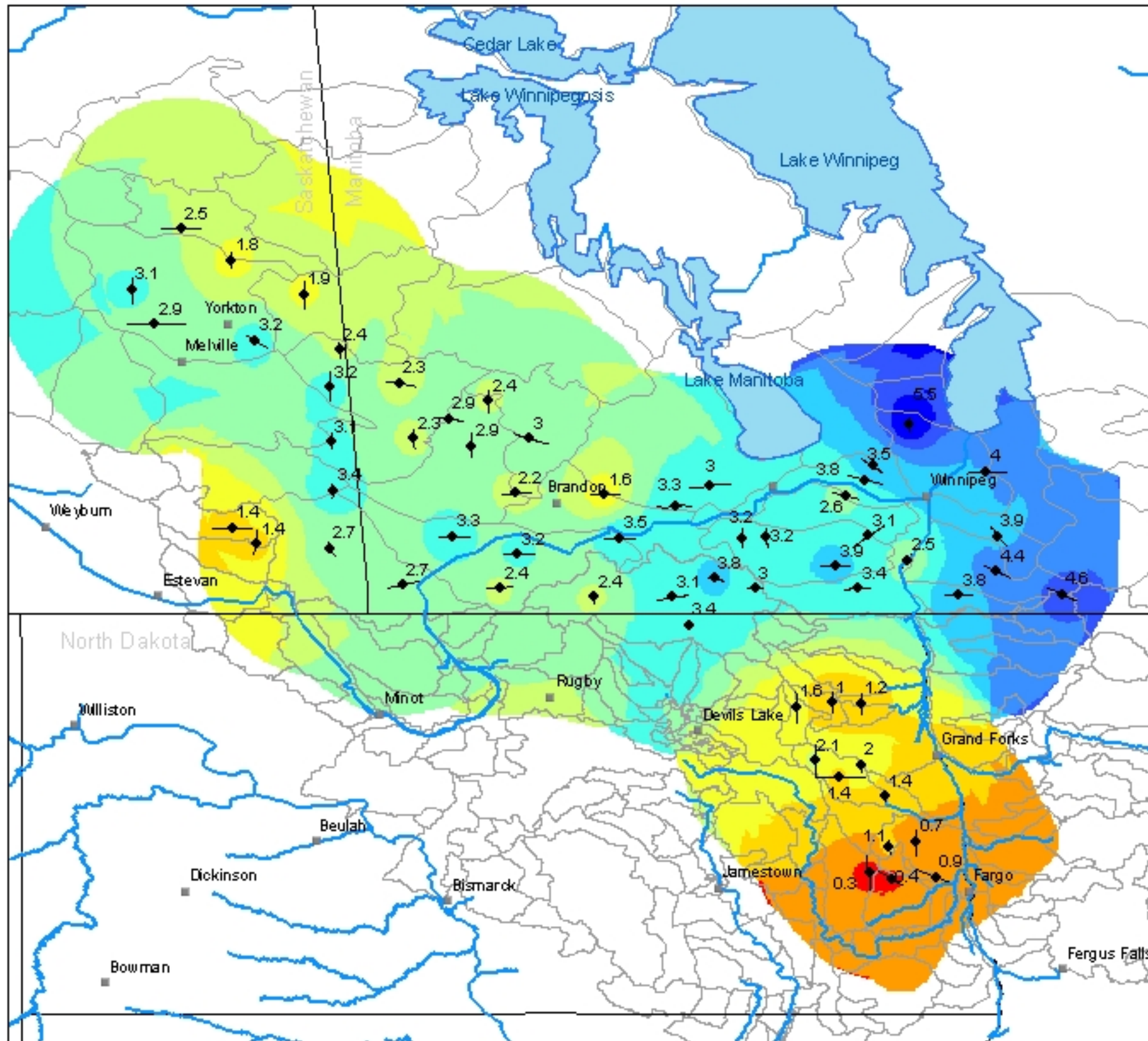


Interpolated Snow Water Equivalent from Airborne Gamma Data

Background Soil Moisture
October 2004

18 March - 20 March 2005



National Operational Hydrologic
Remote Sensing Center

Office of Hydrology
National Weather Service, NOAA
Chanhassen, MN