
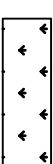










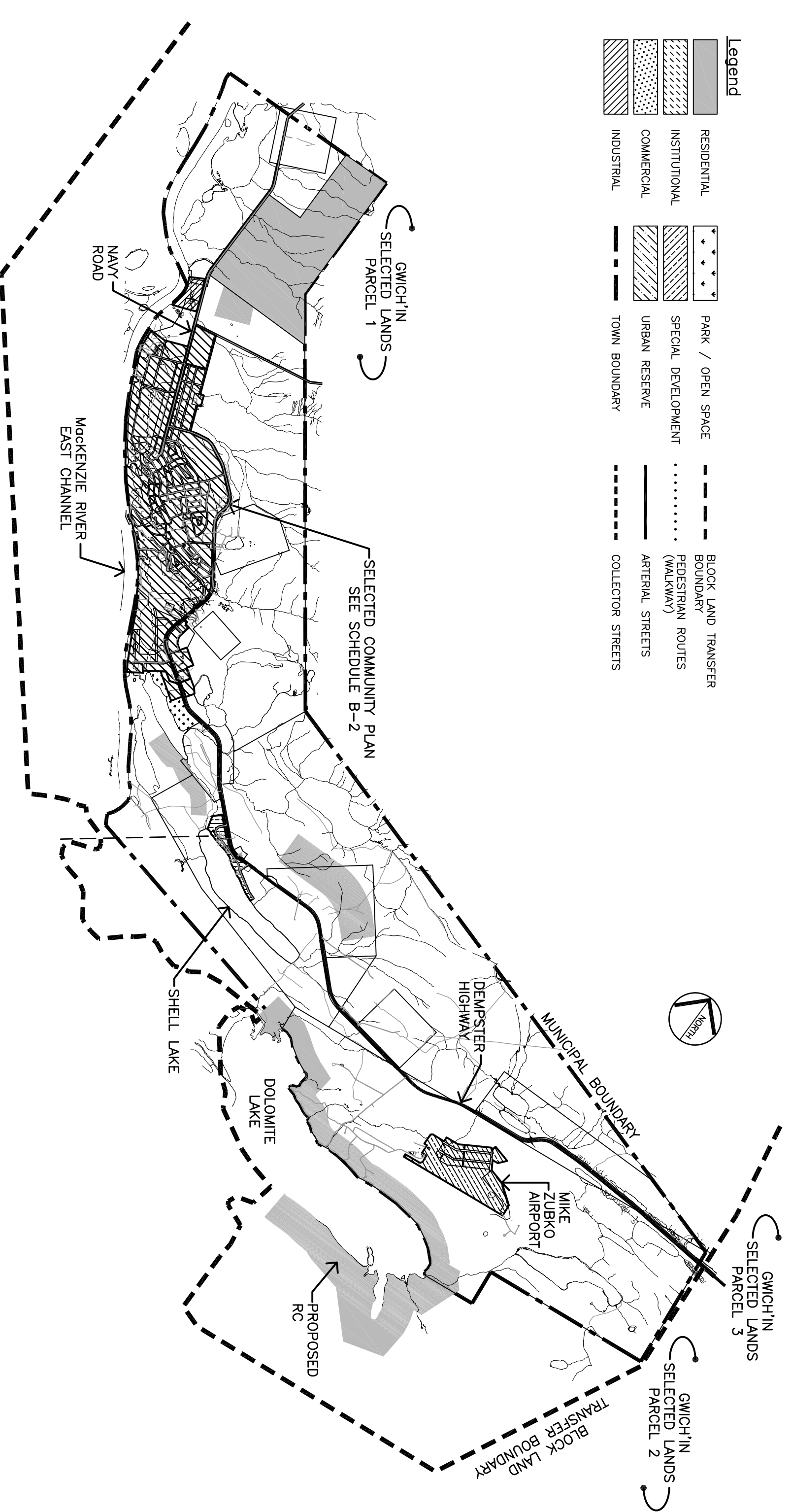
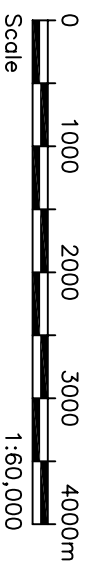


Legend


	RESIDENTIAL		PARK / OPEN SPACE		BLOCK LAND TRANSFER BOUNDARY
	INSTITUTIONAL		SPECIAL DEVELOPMENT		PEDESTRIAN ROUTES (WALKWAY)
	COMMERCIAL		URBAN RESERVE		ARTERIAL STREETS
	INDUSTRIAL		TOWN BOUNDARY		COLLECTOR STREETS



Date: July 12, 2006



A tyco International Ltd. Company
 L:\PROJECTS\WAT\49060\00REFRNC\WKMAPS\GENERAL PLAN
 Cadd File:GP2005_B1.dwg Plot Scale: 1:60 (A3)



INUVIK

Town of Inuvik, N.W.T.
 General Plan
 COMMUNITY PLAN OVERVIEW
 SCHEDULE B-1