







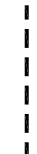

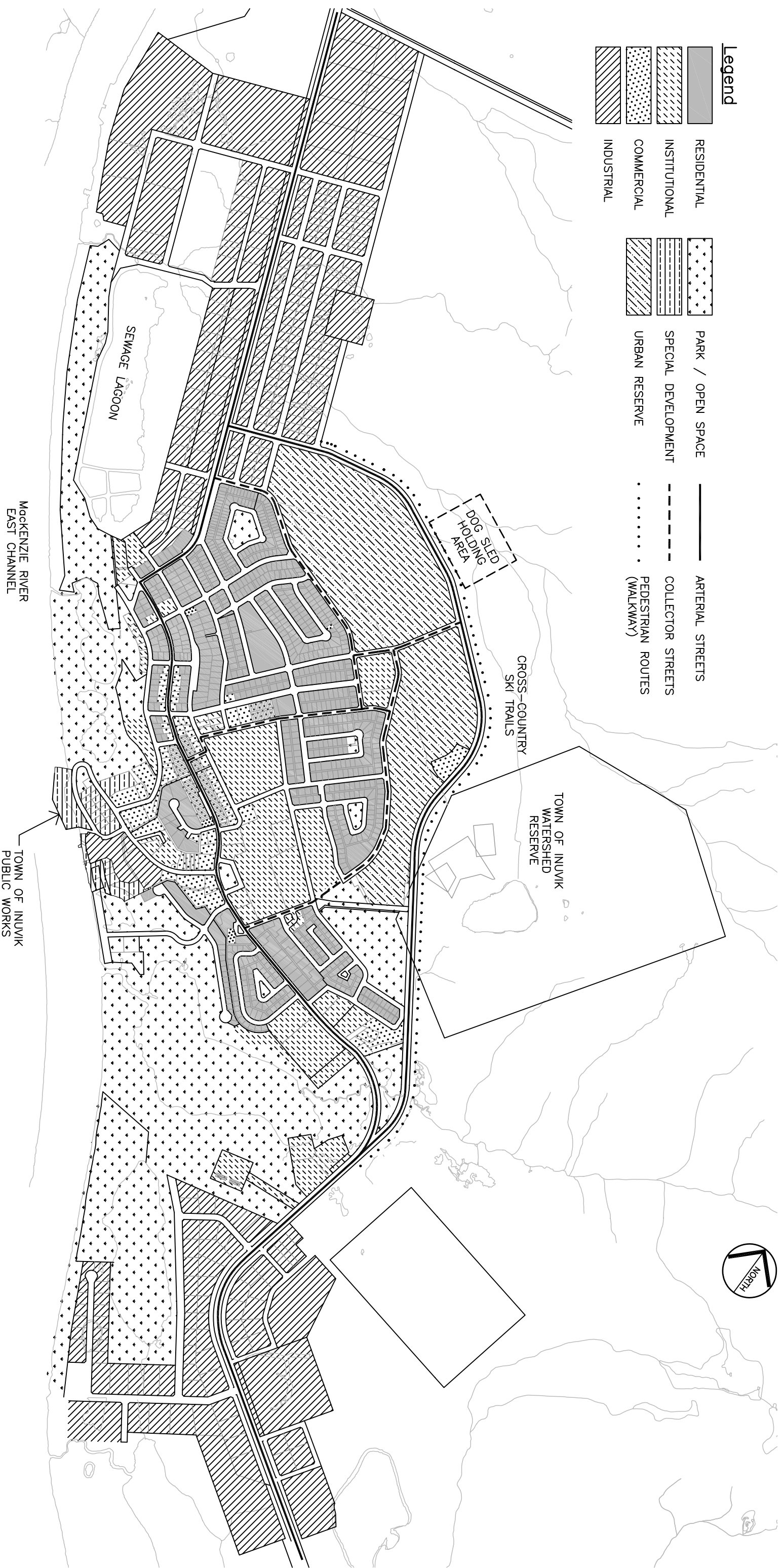




Legend

-  RESIDENTIAL
-  INSTITUTIONAL
-  COMMERCIAL
-  INDUSTRIAL
-  PARK / OPEN SPACE
-  SPECIAL DEVELOPMENT
-  URBAN RESERVE
-  ARTERIAL STREETS
-  COLLECTOR STREETS
-  PEDESTRIAN ROUTES (WALKWAY)



Date: July 12, 2006



A tyco International Ltd. Company


L:\PROJECTS\WAT_49060\COORDRINC\WIKMAPS\GENERAL PLAN
Cadd File:GP2005_B2.dwg Plot Scale: 1:15 (A3)

Town of Inuvik, N.W.T.

General Plan

COMMUNITY PLAN

SCHEDULE B-2



INUVIK