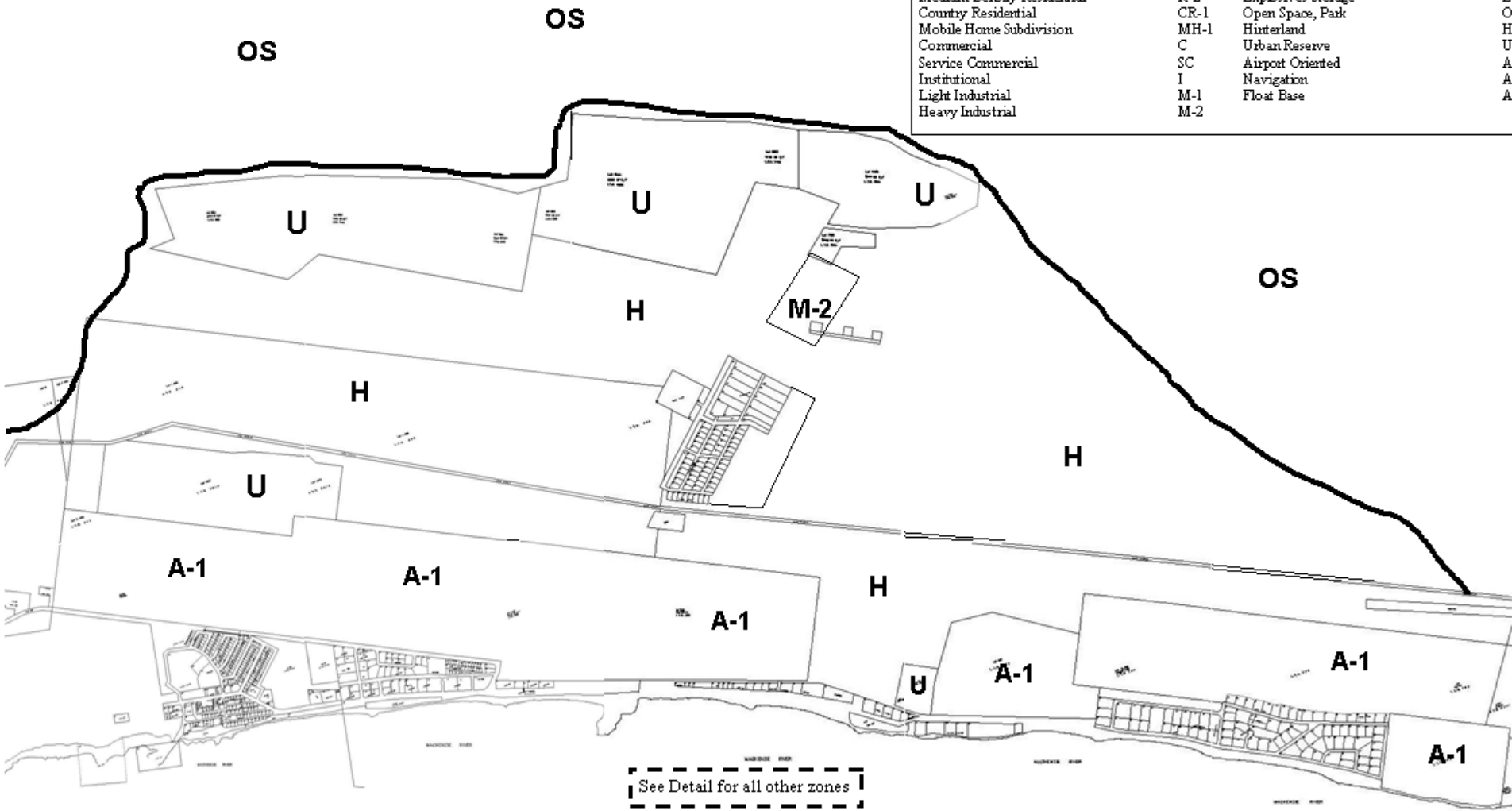


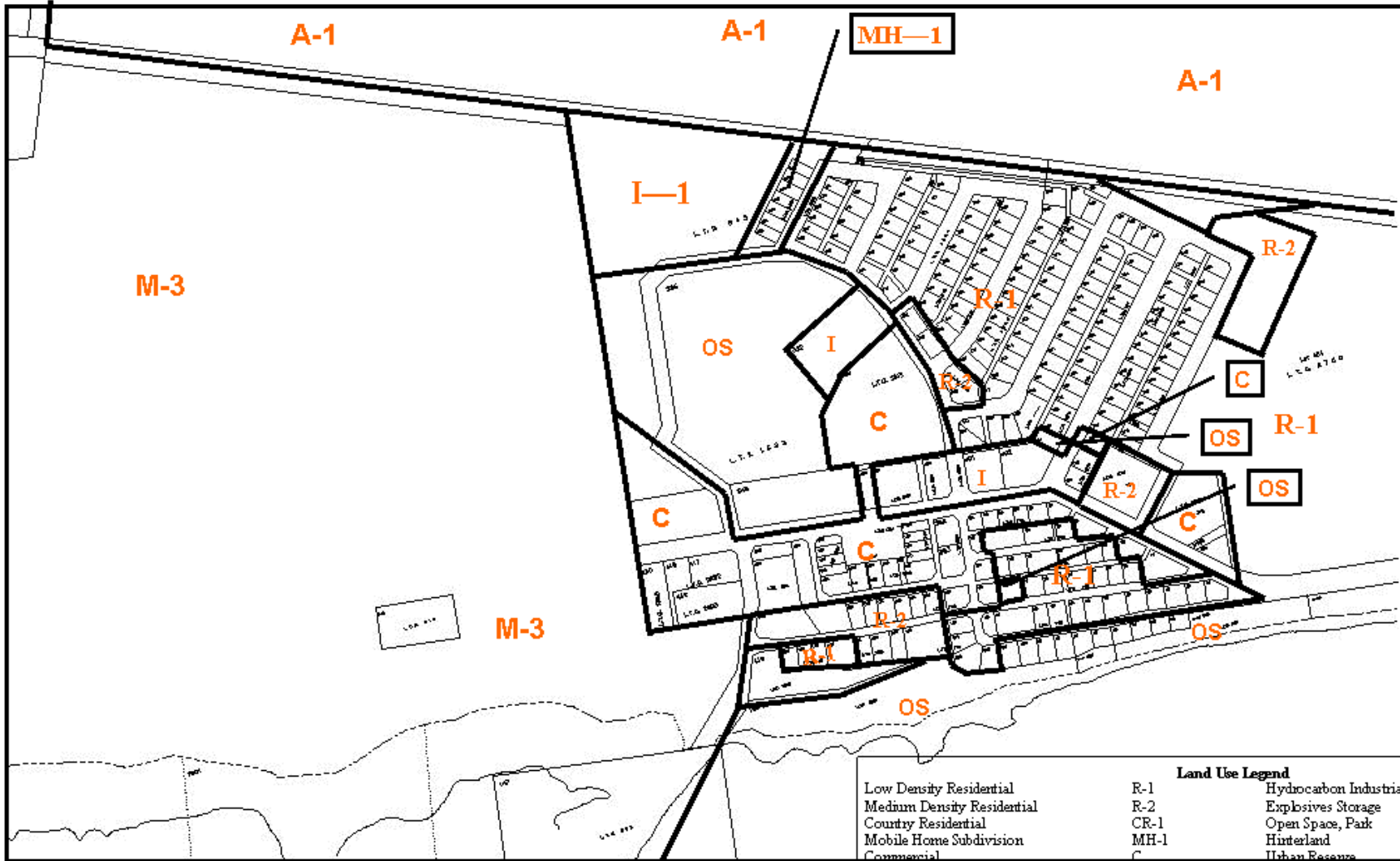
Land Use Legend			
Low Density Residential	R-1	Hydrocarbon Industrial	M-3
Medium Density Residential	R-2	Explosives Storage	E
Country Residential	CR-1	Open Space, Park	OS
Mobile Home Subdivision	MH-1	Hinterland	H
Commercial	C	Urban Reserve	U
Service Commercial	SC	Airport Oriented	A-1
Institutional	I	Navigation	A-2
Light Industrial	M-1	Float Base	A-3
Heavy Industrial	M-2		



See Detail for all other zones

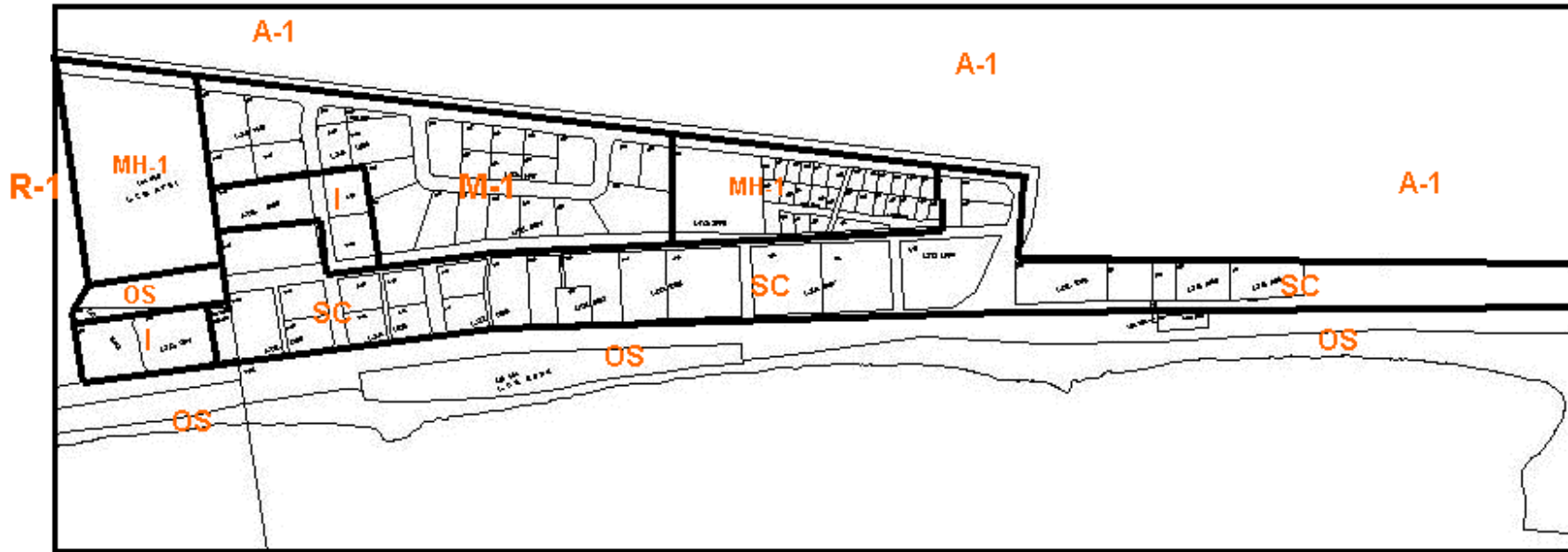
**Town of Norman Wells  
Land Use Zones**

# Sheet 1



Land Use Legend			
Low Density Residential	R-1	Hydrocarbon Industrial	M-3
Medium Density Residential	R-2	Explosives Storage	E
Country Residential	CR-1	Open Space, Park	OS
Mobile Home Subdivision	MH-1	Hinterland	H
Commercial	C	Urban Essence	U
Service Commercial	SC	Airport Oriented	A-1
Institutional	I	Navigation	A-2
Light Industrial	M-1	Float Base	A-3
Heavy Industrial	M-2		

# Sheet 2



Land Use Legend			
Low Density Residential	R-1	Hydrocarbon Industrial	M-3
Medium Density Residential	R-2	Explosives Storage	E
Country Residential	CR-1	Open Space, Park	OS
Mobile Home Subdivision	MH-1	Hinterland	H
Commercial	C	Urban Reserve	U
Service Commercial	SC	Airport Oriented	A-1
Institutional	I	Navigation	A-2
Light Industrial	M-1	Float Base	A-3
Heavy Industrial	M-2		

















