



# Proposed Paulatuk Subdivision and Land Use Plan 2003

Prepared For:  
**Municipal and Community Affairs  
Government of NWT**

Date:  
**March 28, 2003**

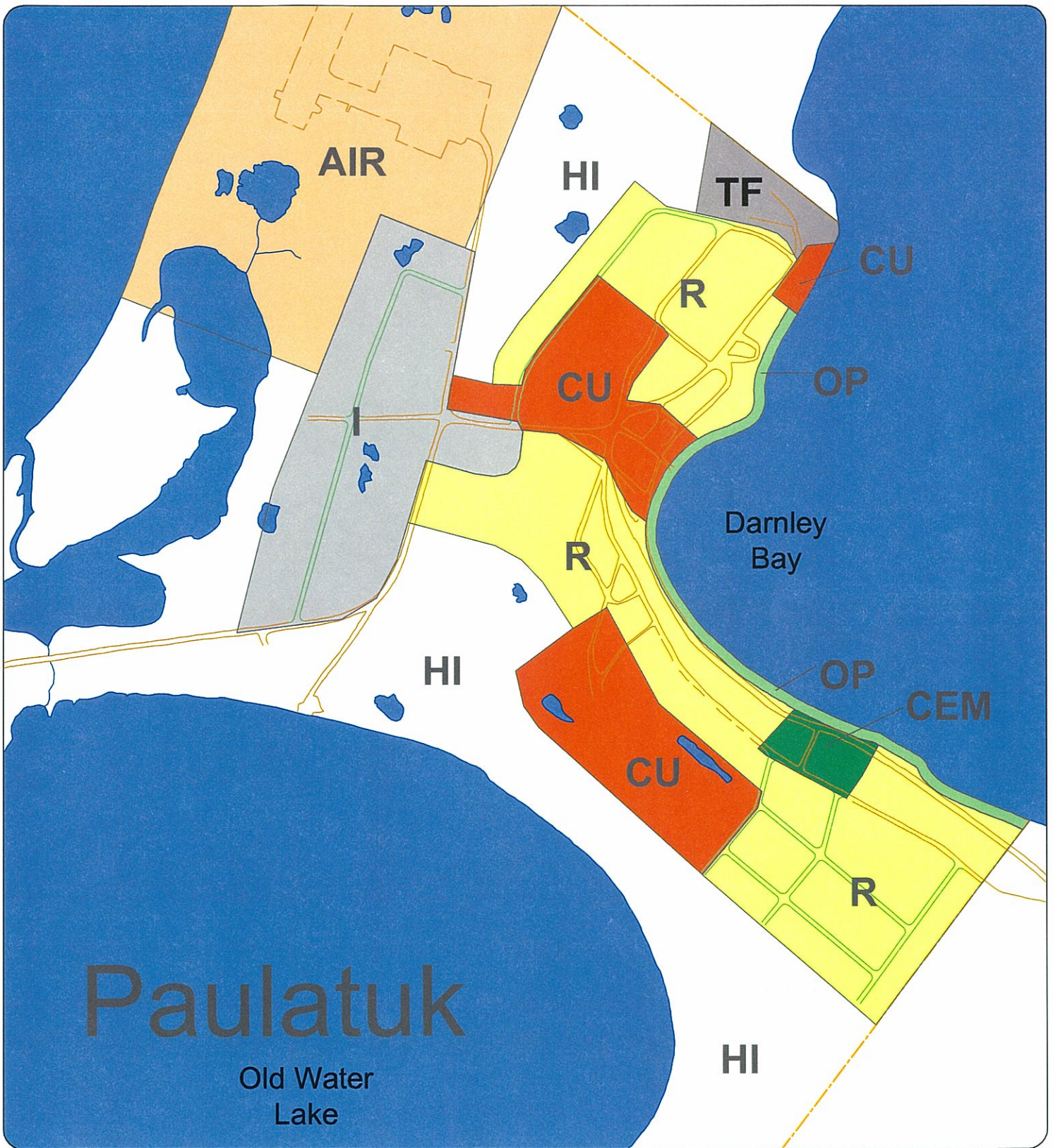


#300, 6940 Fisher Road SE  
Calgary, Alberta, Canada T2H 0W3  
Tel. 403.253.8101 Fax. 403.253.1985  
email. [inquiries@inukshukgeomatics.com](mailto:inquiries@inukshukgeomatics.com)



107 Mackenzie Road  
Bag Service # 7  
Inuvik, NT, Canada X0E 0T0  
Tel. 867.777.7096 Fax. 867.777.3256





**INUKSHUK**  
Geomatics Inc.

#300, 6940 Fisher Road SE  
Calgary, Alberta, Canada T2H 0W3  
Tel. 403.253.8101 Fax. 403.253.1985  
email. inquiries@inukshukgeomatics.com

Drawn By:  
**RS/BD**

**Legend.**

- Paulatuk Hamlet Boundary
- Airstrip
- Watercourse

<b>R</b> Residential	<b>TF</b> Tank Farm	<b>HI</b> Hinterland
<b>I</b> Industrial	<b>CEM</b> Cemetery	<b>OP</b> Open Space
<b>CU</b> Community Use	<b>AIR</b> Airport	<b>Water</b>

Notes:  
UTM ZONE 10 NAD 83

Client/Project:  
**Municipal and Community Affairs  
Government of NWT  
Paulatuk, NT**

Figure No.  
**2.0**

Title:  
**Land Use Plan**

Sub-Title: **Proposed Paulatuk Subdivision &  
Land Use Plan**

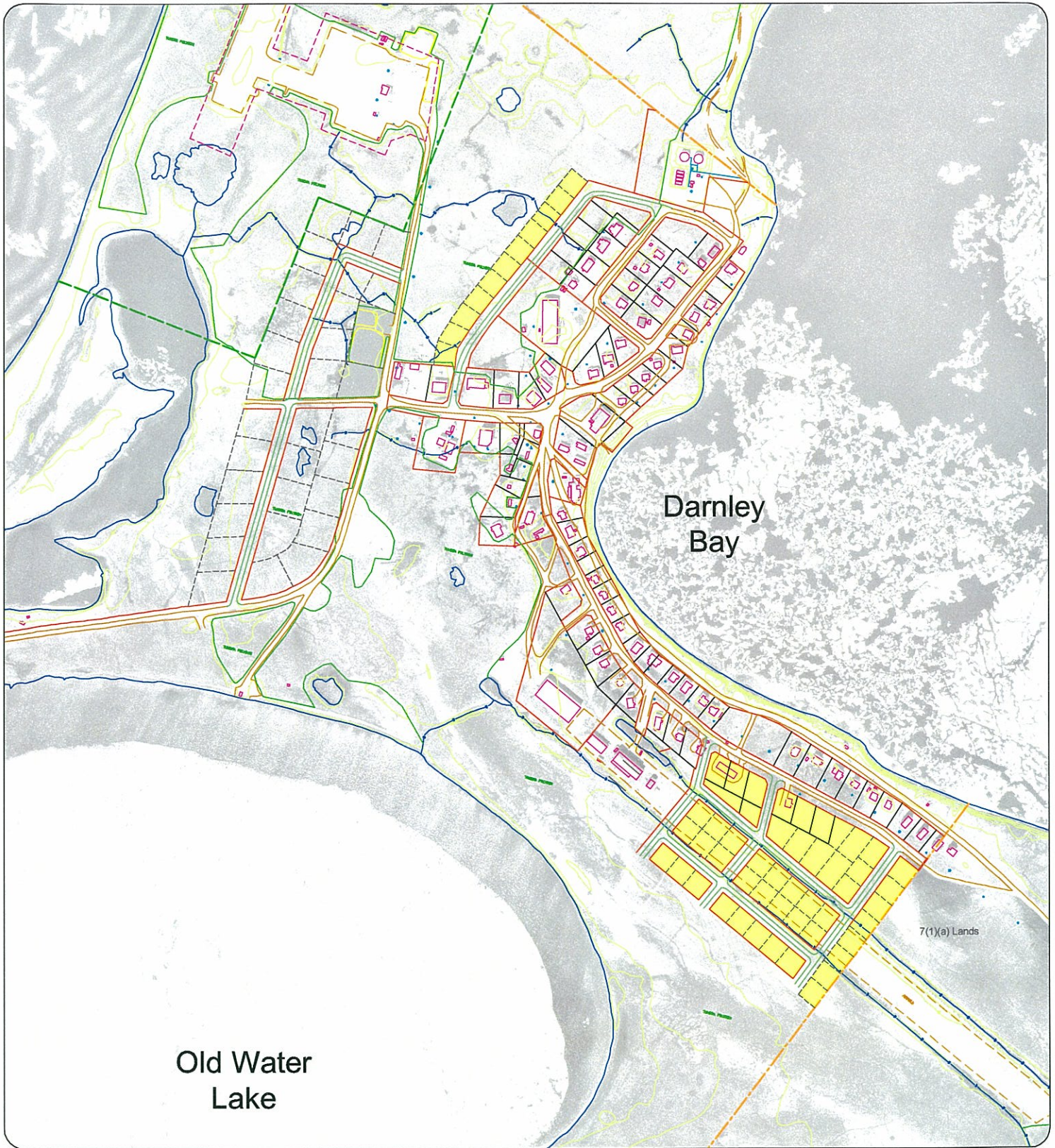
Legal Description:  
**Latitude 69°21' N, Longitude 124° 03' W**

Scale:  
**1:7500**

Date (mm.dd.yyyy):  
**03.26.2003**

File No.  
**13516**





**INUKSHUK**  
Geomatics Inc.

#300, 6940 Fisher Road SE  
Calgary, Alberta, Canada T2H 0W3  
Tel. 403.253.8101 Fax. 403.253.1985  
email. inquiries@inukshukgeomatics.com

Drawn By:  
**RS/BD**

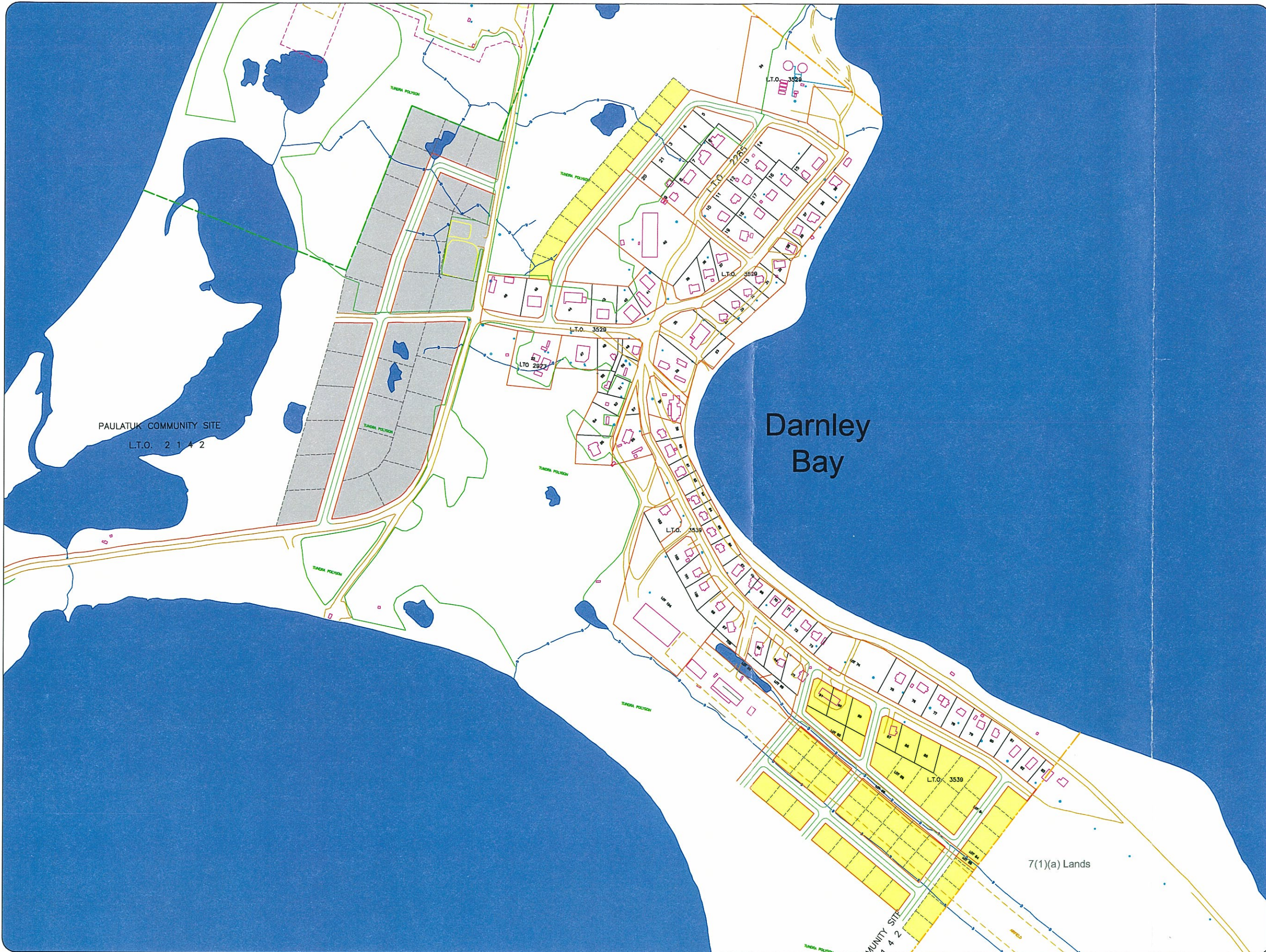
**Legend.**

Block Boundary	Satellite Dish	Watercourse
Lot Boundary	Pole	Ditch
Road	Pipe	1.0m Contour Interval
Road Digitized off Land Use Plan	Airport Boundary	Proposed Residential
Trail	Airport Setbacks	Proposed Industrial
Airstrip	Tundra outline	
Building	Cut Line	
Fence	Paultuk Hamlet Boundary	
Culvert		

Notes:  
UTM ZONE 10 NAD 83  
Aerial Photo: Non-Rectified; Scale: 10000;  
Date: 27/06/00; Roll A28469 No. 188

Client/Project: <b>Municipal and Community Affairs Government of NWT Paulatuk, NT</b>		Figure No. <b>3.0</b>
Title: <b>Aerial Photo</b>		
Sub-Title: <b>Proposed Paulatuk Subdivision &amp; Land Use Plan</b>		
Legal Description: <b>Latitude 69°21' N, Longitude 124° 03' W</b>		
Scale: <b>1:10000</b>	Date (mm.dd.yyyy): <b>03.26.2003</b>	File No. <b>13516</b>





**INUKSHUK**  
Geomatics Inc.

#300, 6940 Fisher Road SE  
Calgary, Alberta, Canada T2H 0W3  
Tel. 403.253.8101 Fax. 403.253.1985  
email. inquiries@inukshukgeomatics.com






- Legend.
- Block Boundary
  - Lot Boundary
  - Road
  - Road Digitized off Land Use Plan
  - Trail
  - Airstrip
  - Building
  - Fence
  - Culvert
  - Satellite Dish
  - Pole
  - Pipe
  - Airport Boundary
  - Airport Setbacks
  - Tundra outline
  - Paulatuk Hamlet Boundary
  - Watercourse
  - Ditch
  - 1.0m Contour Interval
  - Proposed Residential
  - Proposed Industrial
- Notes:  
UTM ZONE 10 NAD 83



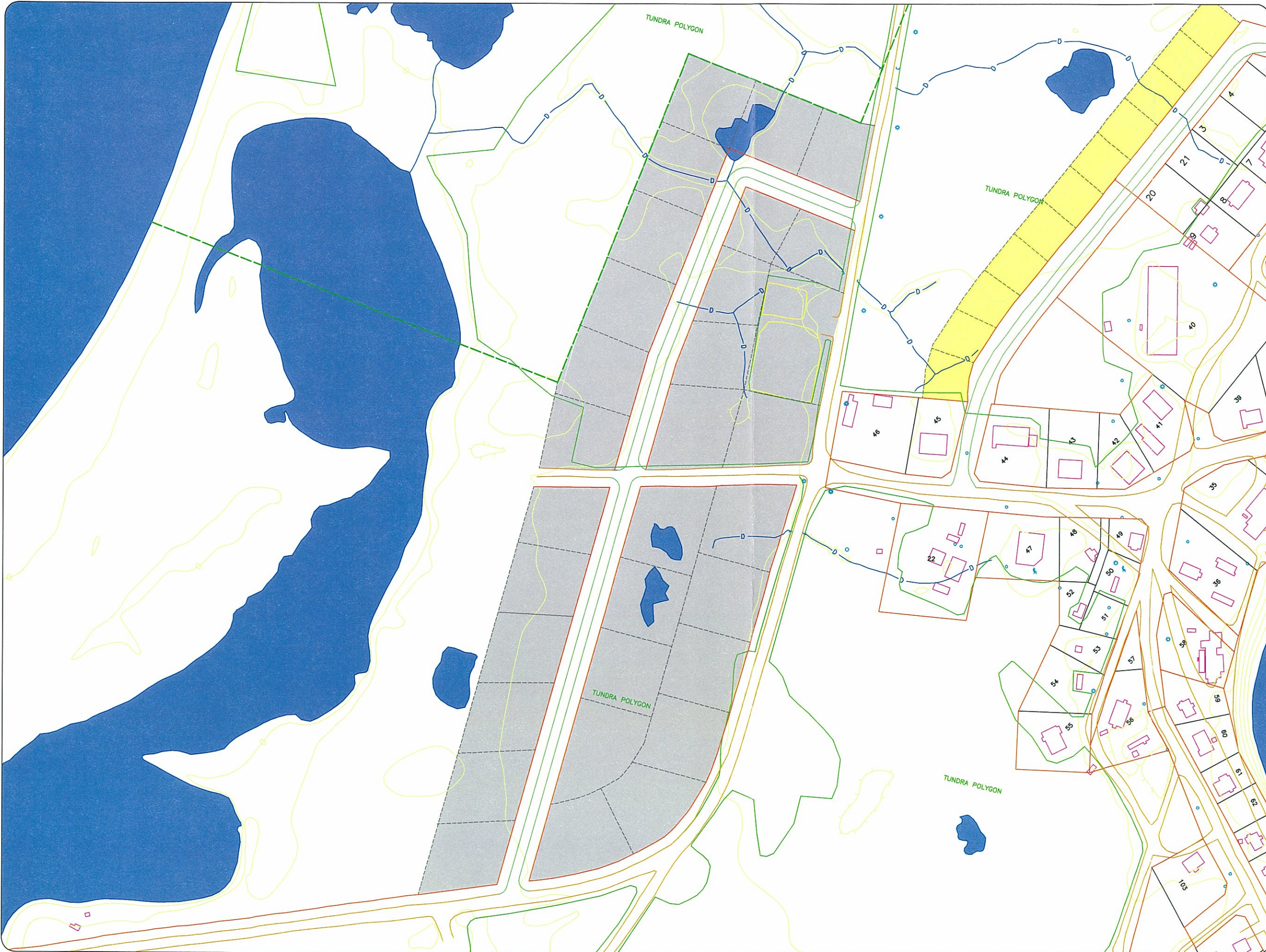
Client/Project: <b>Municipal and Community Affairs Government of NWT Paulatuk, NT</b>		Figure No. <b>4.0</b>
Title: <b>Subdivision &amp; Land Use Fabric</b>		
Sub-Title: <b>Proposed Paulatuk Subdivision &amp; Land Use Plan</b>		
Legal Description: <b>Latitude 69°21' N, Longitude 124° 03' W</b>		
Scale: <b>1:5000</b>	Date (mm.dd.yyyy): <b>03.26.2003</b>	File No. <b>13516</b>
Drawn By: <b>RS/BD</b>	File Name: <b>13516Base.dwg</b>	





 <p><b>INUKSHUK</b> Geomatics Inc.</p> <p>#300, 6940 Fisher Road SE Calgary, Alberta, Canada T2H 0W3 Tel. 403.253.8101 Fax. 403.253.1985 email. inquiries@inukshukgeomatics.com</p>	<p>Legend:</p> <ul style="list-style-type: none"> <li> Airstrip</li> <li> Watercourse</li> <li> Paulatuk Hamlet Boundary</li> </ul> <p>Notes:</p> <p>UTM ZONE 10 NAD 83</p>	 <p>Client/Project: <b>Municipal and Community Affairs Government of NWT Paulatuk, NT</b></p> <p>Title: <b>Land Use Index Map</b></p> <p>Sub-Title: <b>Proposed Paulatuk Subdivision &amp; Land Use Plan</b></p> <p>Legal Description: <b>Latitude 69°21' N, Longitude 124° 03' W</b></p>	Figure No. <b>5.0</b>
	<p>Drawn By: <b>RS/BD</b></p> <p>File Name: <b>13516Base.dwg</b></p>		<p>Scale: <b>1:12500</b></p> <p>Date (mm.dd.yyyy): <b>03.26.2003</b></p> <p>File No.: <b>13516</b></p>





#300, 6940 Fisher Road SE  
 Calgary, Alberta, Canada T2H 0W3  
 Tel. 403.253.8101 Fax. 403.253.1985  
 email. inquiries@inukshukgeomatics.com

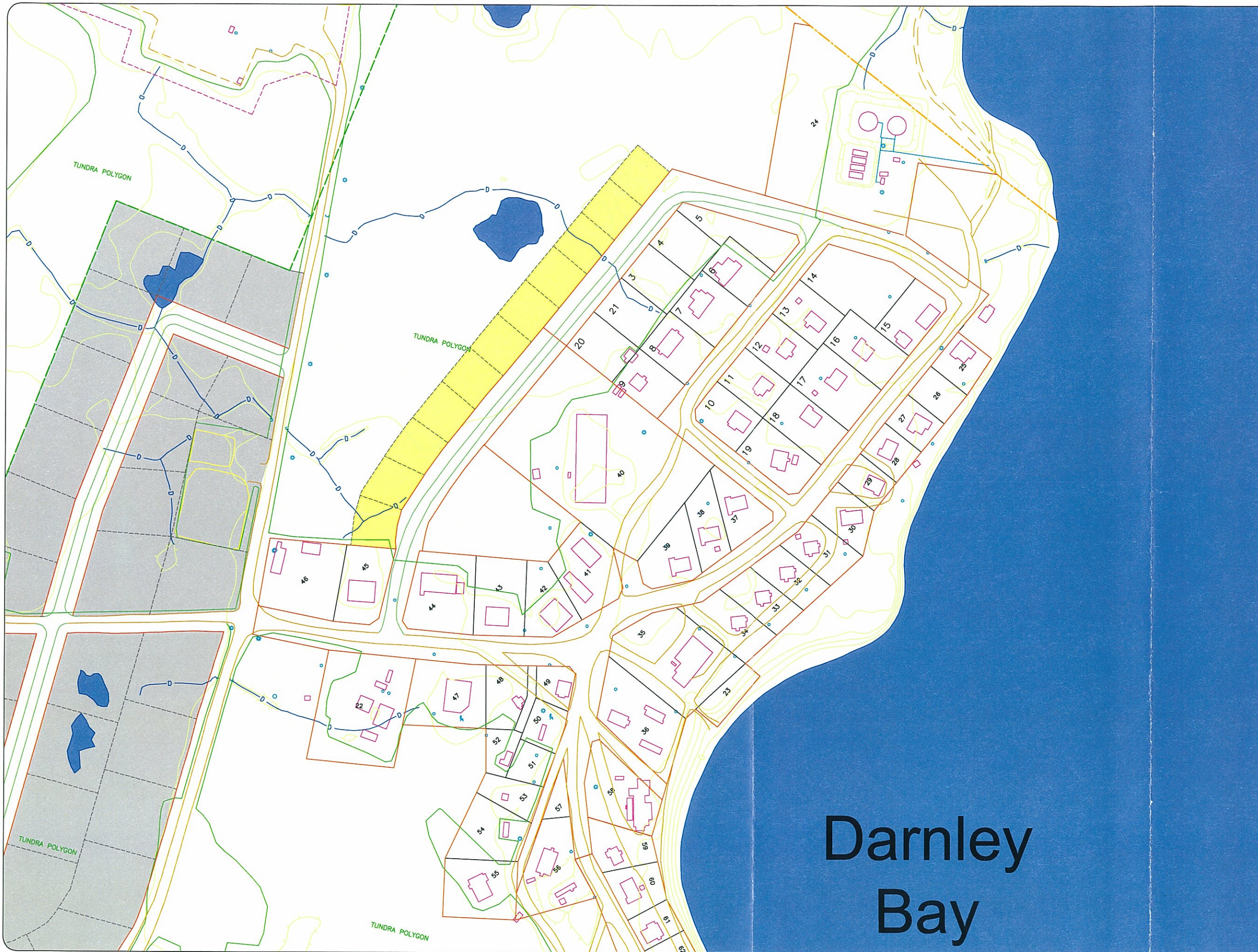
- Legend.
- Block Boundary
  - Lot Boundary
  - Road
  - Road Digitized off Land Use Plan
  - Trail
  - Airstrip
  - Building
  - Fence
  - Culvert
  - Satellite Dish
  - Pole
  - Pipe
  - Airport Boundary
  - Airport Setbacks
  - Tundra outline
  - Paulatuk Hamlet Boundary
  - Watercourse
  - Ditch
  - 1.0m Contour Interval
  - Proposed Residential
  - Proposed Industrial

Notes:  
 UTM ZONE 10 NAD 83



Client/Project: <b>Municipal and Community Affairs Government of NWT Paulatuk, NT</b>		Figure No. <b>5.1</b>
Title: <b>Land Use Map No. 5.1</b>		
Sub-Title: <b>Proposed Paulatuk Subdivision &amp; Land Use Plan</b>		
Legal Description: <b>Latitude 69°21' N, Longitude 124° 03' W</b>		
Scale: <b>1:2500</b>	Date (mm.dd.yyyy): <b>03.26.2003</b>	File No. <b>13516</b>
Drawn By: <b>RS/BD</b>	File Name: <b>13516Base.dwg</b>	





#300, 6940 Fisher Road SE  
 Calgary, Alberta, Canada T2H 0W3  
 Tel. 403.253.8101 Fax. 403.253.1985  
 email. inquiries@inukshukgeomatics.com

Legend.

- Block Boundary
- Lot Boundary
- Road
- Road Digitized off Land Use Plan
- Trail
- Airstrip
- Building
- Fence
- Culvert
- Satellite Dish
- Pole
- Pipe
- Airport Boundary
- Airport Setbacks
- Tundra outline
- Paulatuk Hamlet Boundary
- Watercourse
- Ditch
- 1.0m Contour Interval
- Proposed Residential
- Proposed Industrial

Notes:

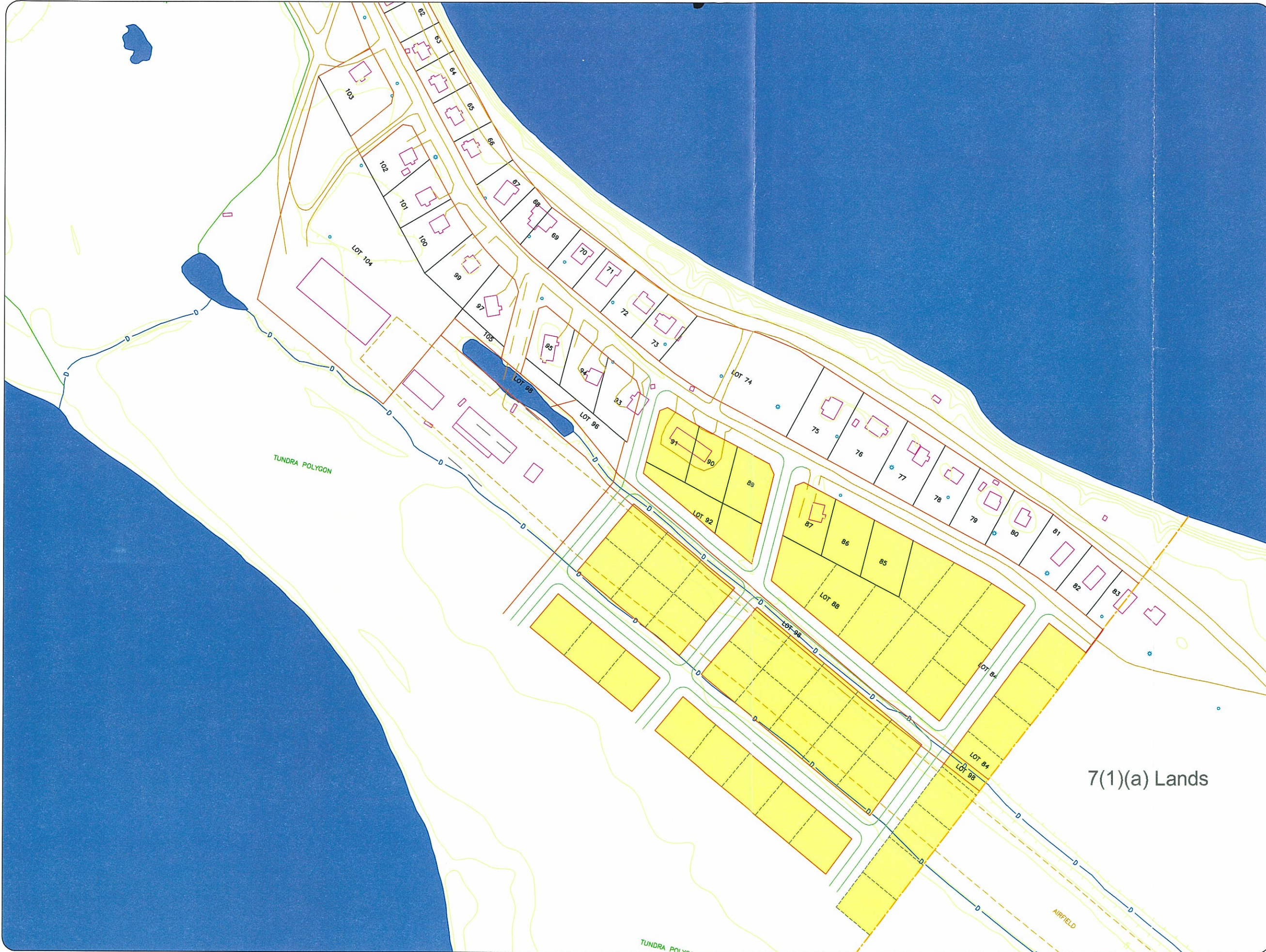
UTM ZONE 10 NAD 83



# Darnley Bay

Client/Project: <b>Municipal and Community Affairs Government of NWT Paulatuk, NT</b>		Figure No. <b>5.2</b>
Title: <b>Land Use Map No. 5.2</b>		
Sub-Title: <b>Proposed Paulatuk Subdivision &amp; Land Use Plan</b>		
Legal Description: <b>Latitude 69°21' N, Longitude 124° 03' W</b>		
Scale: <b>1:2500</b>	Date (mm.dd.yyyy): <b>03.26.2003</b>	File No. <b>13516</b>
Drawn By: <b>RS/BD</b>	File Name: <b>13516Base.dwg</b>	





- Legend.
- Block Boundary
  - Lot Boundary
  - Road
  - Road Digitized off Land Use Plan
  - Trail
  - Airstrip
  - Building
  - Fence
  - Culvert
  - Satellite Dish
  - Pole
  - Pipe
  - Airport Boundary
  - Airport Setbacks
  - Tundra outline
  - Paulatuk Hamlet Boundary
  - Watercourse
  - Ditch
  - 1.0m Contour Interval
  - Proposed Residential
  - Proposed Industrial

Notes:  
UTM ZONE 10 NAD 83



7(1)(a) Lands

Client/Project: <b>Municipal and Community Affairs Government of NWT Paulatuk, NT</b>		Figure No. <b>5.3</b>
Title: <b>Land Use Map No. 5.3</b>		
Sub-Title: <b>Proposed Paulatuk Subdivision &amp; Land Use Plan</b>		
Legal Description: <b>Latitude 69°21' N, Longitude 124° 03' W</b>		
Scale: <b>1:2500</b>	Date (mm.dd.yyyy): <b>03.26.2003</b>	File No. <b>13516</b>
Drawn By: <b>RS/BD</b>	File Name: <b>13516Base.dwg</b>	