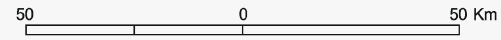





# Natural Landscapes of Nova Scotia

Elevation above Mean Sea Level (meters)



Datum: Average Terrestrial System, 1977.  
Projection: Modified Transverse Mercator, zone 5.

**Data Sources and Scale**

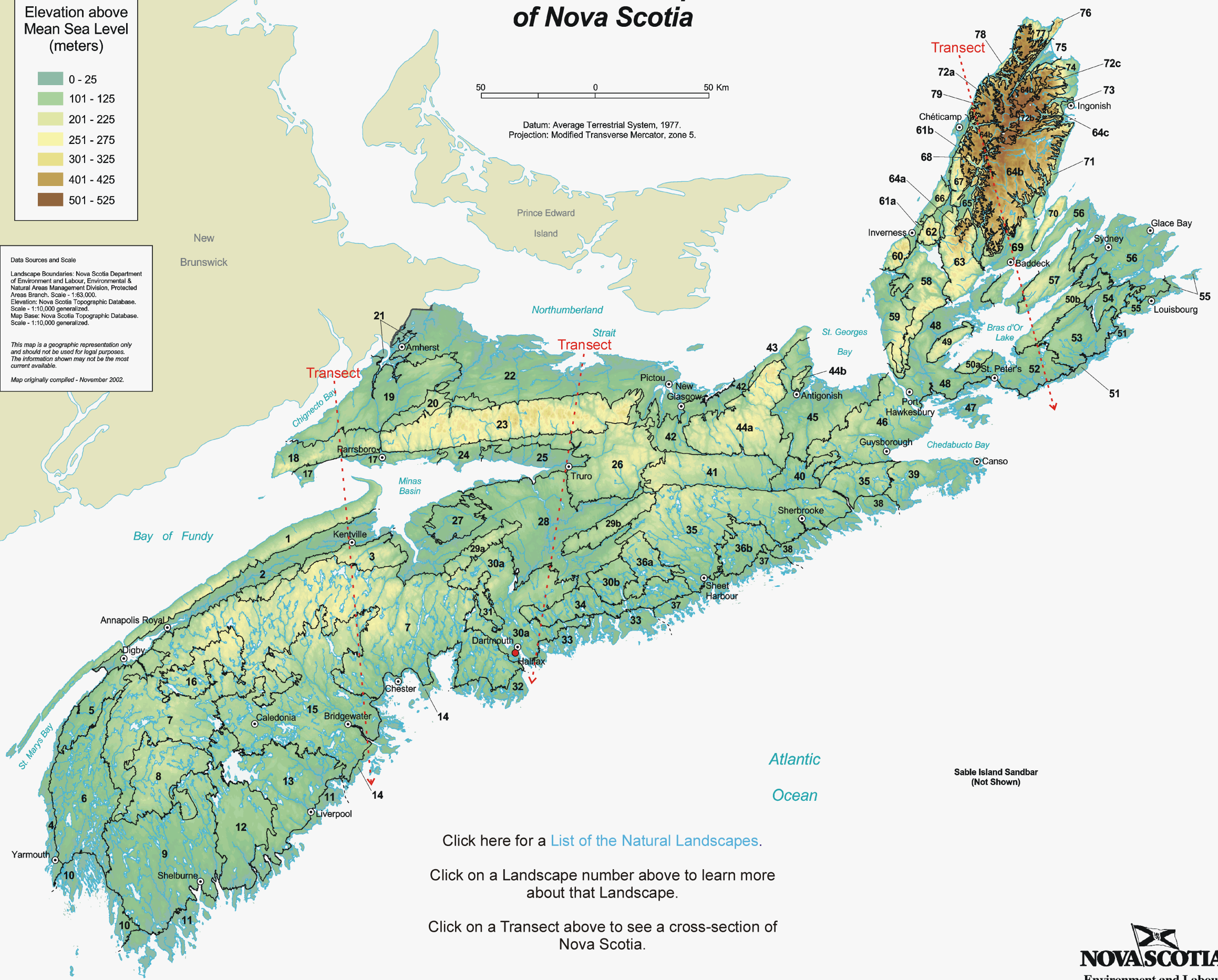
Landscape Boundaries: Nova Scotia Department of Environment and Labour, Environmental & Natural Areas Management Division, Protected Areas Branch. Scale - 1:63,000.

Elevation: Nova Scotia Topographic Database. Scale - 1:10,000 generalized.

Map Base: Nova Scotia Topographic Database. Scale - 1:10,000 generalized.

*This map is a geographic representation only and should not be used for legal purposes. The information shown may not be the most current available.*

Map originally compiled - November 2002.



Click here for a [List of the Natural Landscapes](#).

Click on a Landscape number above to learn more about that Landscape.

Click on a Transect above to see a cross-section of Nova Scotia.