

APPENDIX A-1g*
Proposed Lheidli T'enneh Lands

Legend

- Provincial Crown Land
Approximately 376 hectares
This calculation of area is approximate and does not reflect areas to be excluded pursuant to the provisions of the Agreement in Principle.
 - Protected Areas
 - Primary Survey Parcels
- Transportation
- Road (Paved)
 - Road (Gravel)
 - Road (Unimproved)
 - Trail
 - Railway
 - Line (Transmission)-Electrical-Primary
 - Pipeline
 - Airport/field/strip



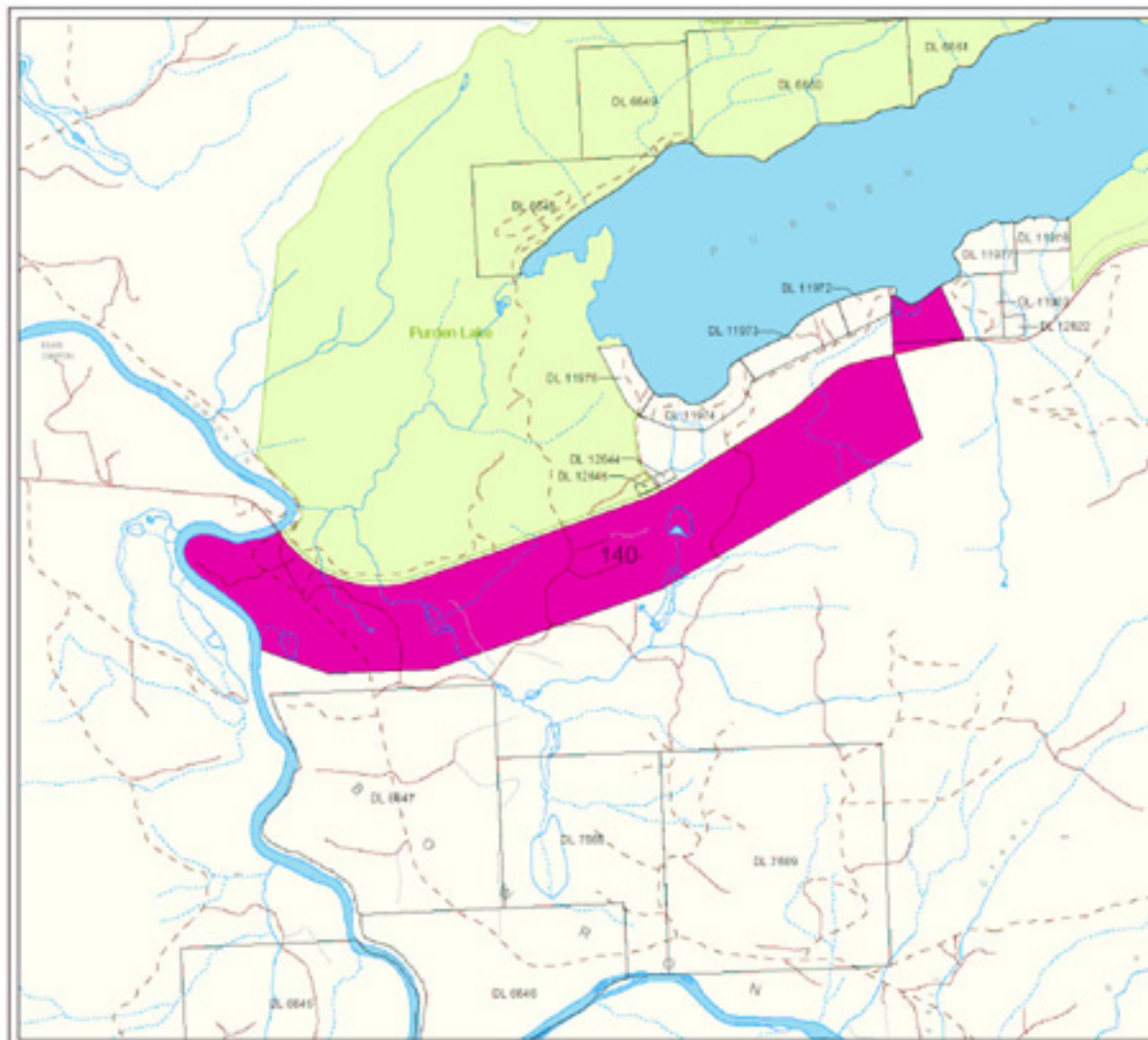
1:30,000
Kilometers

* See Lands Chapter, paragraph 11 Lheidli T'enneh Agreement in Principle Proposal

Prepared by:
Treaty Negotiations Office
201 Victoria Street
P.O. Box 2000
Winnipeg, MB R2X 2Y9
Canada


Prepared for:
Ministry of Sustainable Resource Management
Decision Support Services


Project/Phase: Lheidli T'enneh Lands
Date: May 2004
Scale: 1:30,000
Author: J. Smith
Checked by: J. Smith



APPENDIX A-1h*
Proposed Lheidli T'enneh Lands

Legend

 Provincial Crown Land
Approximately 403 hectares
This calculation of area is approximate and does not reflect areas to be excluded pursuant to the provisions of the Agreement in Principle.

 Primary Survey Parcels

Transportation

-  Road (Paved)
-  Road (Gravel)
-  Road (Unimproved)
-  Trail
-  Railway
-  Line (Transmission)-Electrical-Primary
-  Pipeline
-  Airport/field/strip



1:20,000



* See Lands Chapter, paragraph 1 Lheidli T'enneh Agreement in Principle Proposal

Prepared by
Treaty Negotiations Office
201 Victoria Street
P.O. Box 1000
Edmonton, Alberta
T6C 2G5

Prepared for
Ministry of Sustainable Resource Management
Decision Support Services

Project/Parcels: 0400-0401-0000
Date Map Update: 11/20/01
Scale: 1:20,000
Created by: JPA

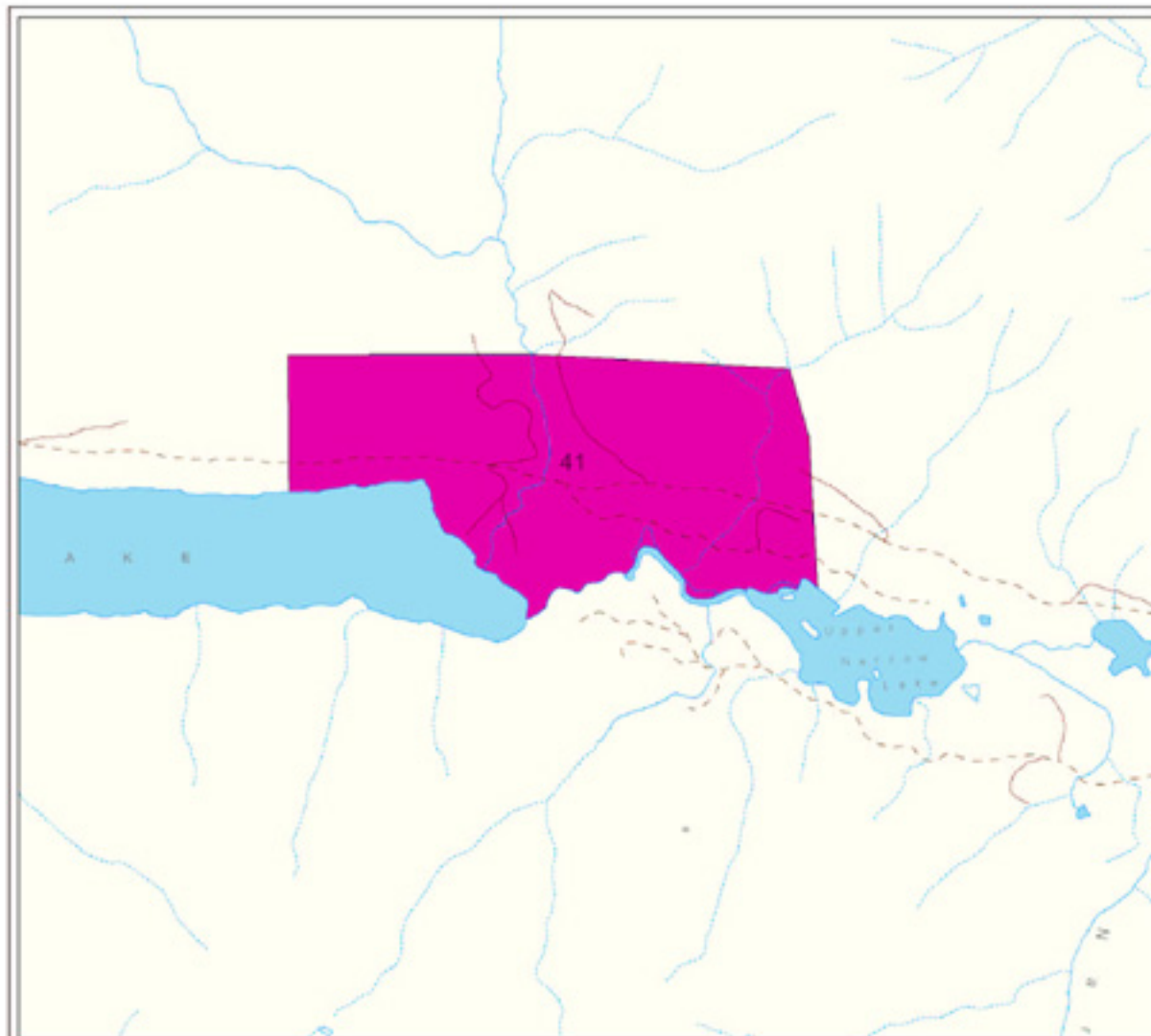
APPENDIX A-11*
Proposed Lheidli T'enneh Lands

Legend

 Provincial Crown Land
Approximately 235 hectares
This calculation of area is approximate and does not reflect areas to be excluded pursuant to the provisions of the Agreement in Principle.

Transportation

-  Road (Paved)
-  Road (Gravel)
-  Road (Unimproved)
-  Trail
-  Railway
-  Line (Transmission)-Electrical-Primary
-  Pipeline
-  Airport/field/strip



* See Lands Chapter, paragraph 11 Lheidli T'enneh Agreement in Principle Proposal


Prepared by
Treaty Negotiations Office
201 Victoria Street
P.O. Box 1000
V8W 2H5
VICTORIA, BRITISH COLUMBIA

Prepared for
Ministry of Sustainable Resource Management
Decision Support Services

Project/Phase: Athabasca Equalization Study
Date Map Update: 12/2007 1:000
Map Number: 000011-010
Created by: JPA

APPENDIX A-1j*
Proposed Lheidli T'enneh Lands

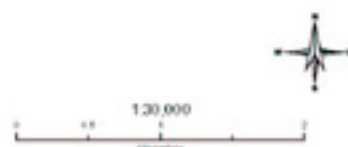
Legend

 Provincial Crown Land
Approximately 973 hectares
This calculation of area is approximate and does not reflect areas to be excluded pursuant to the provisions of the Agreement in Principle.

 Primary Survey Parcels

Transportation

-  Road (Paved)
-  Road (Gravel)
-  Road (Unimproved)
-  Trail
-  Railway
-  Line (Transmission)-Electrical-Primary
-  Pipeline
-  Airport/field/strip

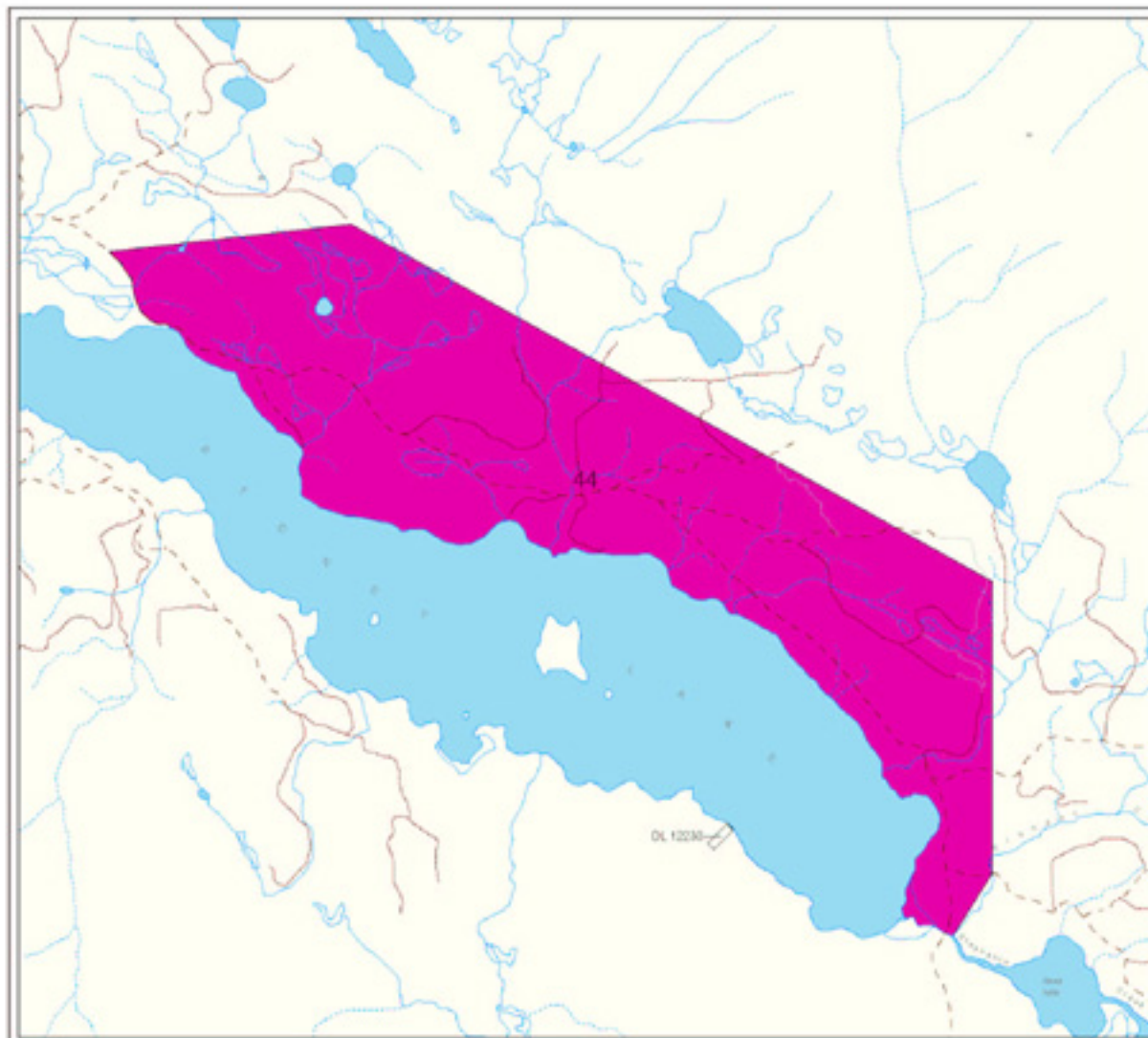


* See Lands Chapter, paragraph 11 Lheidli T'enneh Agreement in Principle Proposal

Inquiries:
Treaty Negotiations Office
201 Victoria Street
P.O. Box 1000
Edmonton, Alberta
T6C 2G5

Prepared by:
Ministry of Sustainable Resource Management
Decision Support Services

Project/Parcels: Athabasca Equalization Study
Date Map Update: 12/20/2008
Map Scale: 1:250,000
Created by: DPA



APPENDIX A-2a*
Proposed Lheidli T'enneh
Private Fee Simple Lands

Legend

 **Lheidli T'enneh Indian Reserve 1a**
 Approximately 1 hectare.
 This calculation of area is approximate and does not reflect areas to be excluded pursuant to the provisions of the Agreement in Principle.

 **Municipality**

 **Primary Survey Parcels**

Transportation

 **Road (Paved)**

 **Road (Gravel)**

 **Road (Unimproved)**

 **Trail**

 **Railway**

 **Line (Transmission)-Electrical-Primary**

 **Pipeline**

 **Airport/field/strip**

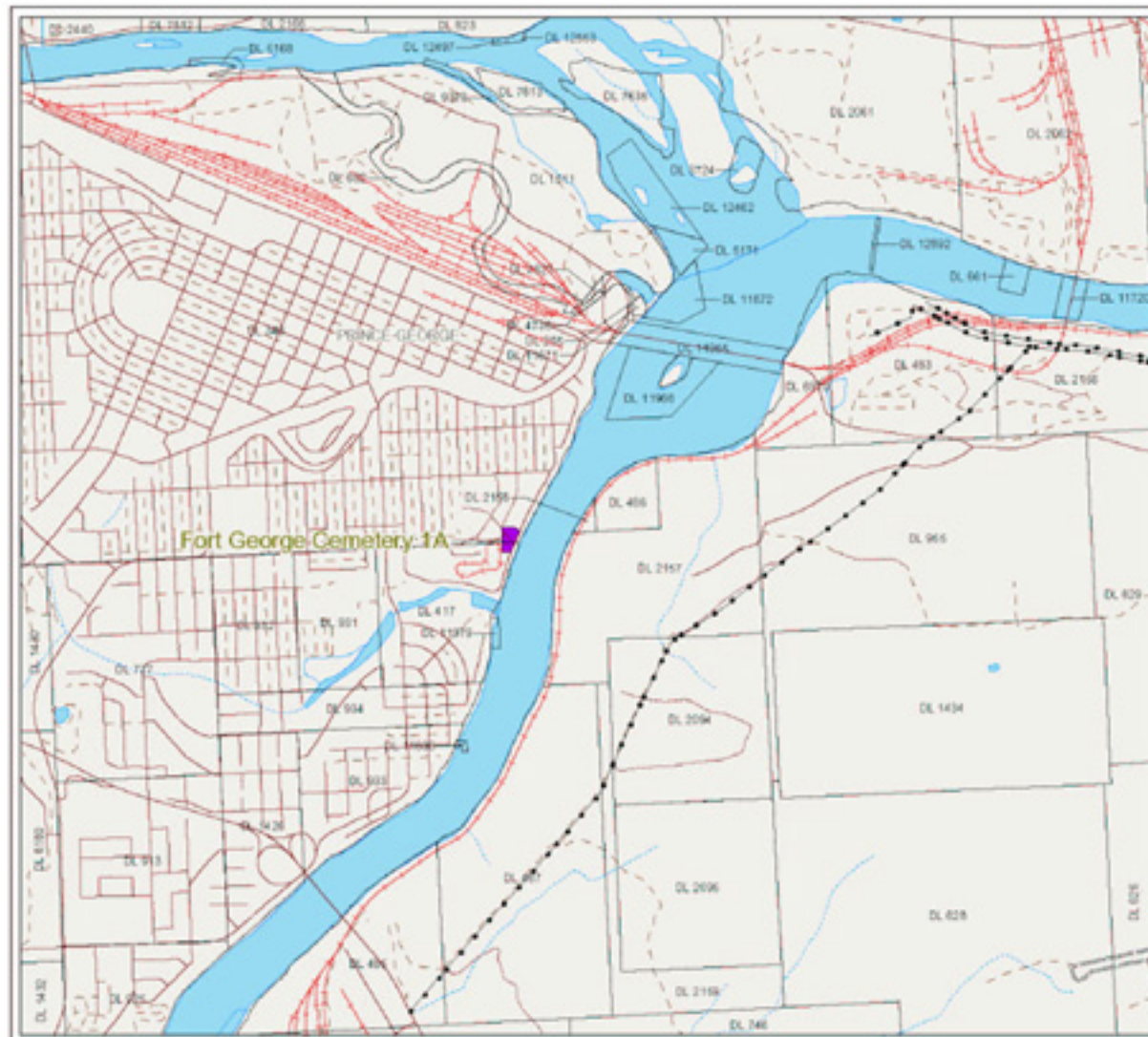


* See Lands Chapter, paragraph 1 Lheidli T'enneh Agreement in Principle Proposal

Prepared by
Treaty Negotiations Office
 401 Victoria Street
 P.O. Box 2020
 Yellowknife, NT, Canada
 X1A 2S2


Prepared for
Ministry of Sustainable Resource Management
 Decision Support Services

Project/Drawn: Albert Equal Fee Case
 Date: May 2006 / 1:20,000 Scale
 06/06 (Update: March 21, 2007)
 Created by: JPA



APPENDIX A-2c*
Proposed Lheidli T'enneh
Private Fee Simple Lands

Legend

 **Provincial Crown Land**
 Approximately 54 hectares.
 This calculation of area is approximate and does not reflect areas to be excluded pursuant to the provisions of the Agreement in Principle.

 **Protected Areas**

 **Primary Survey Parcels**

Transportation

-  Road (Paved)
-  Road (Gravel)
-  Road (Unimproved)
-  Trail
-  Railway
-  Line (Transmission)-Electrical-Primary
-  Pipeline
-  Airport/field/strip



* See Lands Chapter, paragraph 1 Lheidli T'enneh Agreement in Principle Proposal

Prepared by
Treaty Negotiations Office
 400 Victoria Street
 P.O. Box 1000
 Yellowknife, NT X1A 2S9

Prepared for
Ministry of Sustainable Resource Management
 Decision Support Services

Project/Phase: Yellowknife Fee Simple Lands
 Date: May 2004
 1000-1000-1000-1000
 1000-1000-1000-1000
 1000-1000-1000-1000

