

# The Algonquins

---

Abitibiwinni.....	24
Barriere Lake.....	26
Eagle Village - Kipawa.....	28
Kitcisakik.....	30
Kitigan Zibi Anishinabeg.....	32
Lac Simon.....	34
Long Point.....	36
Timiskaming.....	38
Wolf Lake.....	40



**Territory**

Reserve of Pikogan

**Federal riding**

Abitibi - Baie James - Nunavik

**Provincial riding**

Abitibi West

**Geographical location**

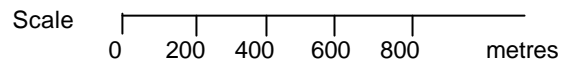
The reserve is located three kilometres from Amos, on the west bank of the Harricana River.

**Area**

88,6 hectares



*Geographical location of territory. Limits shown only for purposes of illustration.*



<b>Population:</b>	<b>791</b>	Men:	381
		Women:	410
		Within the territory:	537
		Outside the territory:	254

**Principal languages spoken:** Algonquian, French

**Band Council:** The band council consists of a chief and four councillors elected in accordance with local custom.

Mailing address:  
 Conseil de la Première Nation Abitibiwinni  
 45, rue Migwan  
 PIKOGAN QC J9T 3A3  
 Telephone: (819) 732-6591  
 Facsimile: (819) 732-1569  
 E-mail: conseil@pikogan.com  
 Web site: www.pikogan.com

# Abitibiwinni

Economic Activities		Public	Community	Private	Mixed
Primary sector	Fishing and trapping	0	0	x	0
	Logging	0	0	x	0
Secondary sector	Building developing and general contracting	0	0	x	0
Tertiary sector	Communications	x	0	0	0
	Business services	x	0	0	0
	Local government service	x	0	0	0
	Educational service	x	0	0	0
	Health and social service	x	0	0	0
	Food and beverage	0	0	x	0
Growing sectors	Tourism development	0	x	0	0
	Sales and services development	0	0	x	0
	Manufacturers, developers and general contractors	0	0	x	0

Employment : Full-time : 86  
Part-time : 20  
Seasonal : 15

Education: École Migwam  
(preschool, elementary)  
70, rue Migwam  
PIKOGAN QC J9T 3A3  
Telephone: (819) 732-6591

School attendance 2000-2001					
	Band School	Provincial School	Private School	Federal School	CEGEP University
Nursery school	12	0	0	0	
Kindergarten	12	0	0	0	
Elementary	106	3	0	0	
Secondary	0	39	0	3	
Post-secondary					18
<b>Total:</b>	<b>130</b>	<b>42</b>	<b>0</b>	<b>3</b>	<b>18</b>

**Total student population:** 193

**Potential student population aged between 5 ans 24:** 320

## Community services:

Fire protection: provided by the Municipality of Amos.  
Police services: provided by the Aboriginal police force recognized under a tripartite agreement between the band council, the Government of Canada and the Quebec Government.  
Medical care: Health centre managed by the band council under a transfer agreement with Health Canada.  
Waste disposal: provided by the Municipality of St-Félix de Dalquier.  
Principal community facilities: community hall, church, outdoor skating rink, community radio station, playing field, day-care centre.

## Infrastructure:

Water supply: household supply provided by the Municipality of Amos.  
Sewers: waste water sewer and storm sewer systems, biological disk.  
Access: Highway 109, which it connects to Highway 117, provides access to the reserve.  
Road network: 3,140 metres of gravel road and 980 metres of paved road.  
Number of houses: 121  
Electricity: supplied by Hydro-Québec.

# Barriere Lake

## Territory

Reserve of Rapid Lake

## Federal riding

Pontiac - Gatineau - Labelle

## Provincial riding

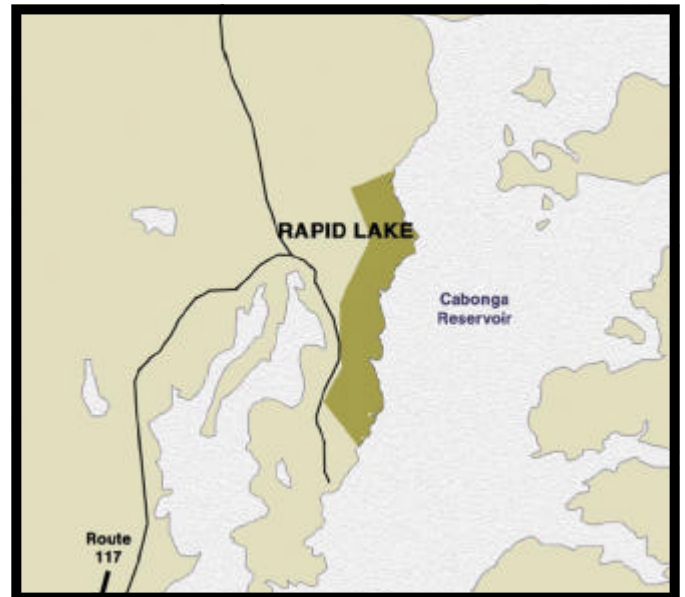
Gatineau

## Geographical location

The reserve is located 134 km north of Maniwaki, on the bank of the Cabonga Reservoir.

## Area

29,70 hectares



*Geographical location of territory. Limits shown only for purposes of illustration.*

Scale 0 200 400 600 800 metres

<b>Population:</b>	<b>590</b>	Men:	287
		Women:	303
		Within the territory:	461
		Outside the territory:	129

**Principal languages spoken:** Algonquian, English

## Band Council:

The band council consists of a chief and four councillors elected in accordance with local custom.

### Mailing address:

Algonquins of Barriere Lake

Rapid Lake

PARC DE LA VÉRENDRYE QC J0W 2C0

Telephone: (819) 435-2181

Facsimile: (819) 435-2181

Web site: [www.barrierelake.ca](http://www.barrierelake.ca)

**Economic Activities:** Data unavailable

# Barriere Lake

---

**Education:** Rapid Lake School  
(preschool, elementary, secondary I to V)  
125 Laurier Street  
MANIWAKI QC J0W 2C0  
Telephone: (819) 824-1711

<b>School attendance 2000-2001</b>					
	Band School	Provincial School	Private School	Federal School	CEGEP University
Nursery school	14	0	0	0	
Kindergarten	8	1	0	0	
Elementary	53	19	0	0	
Secondary	46	28	0	0	
Post-secondary	n/a	n/a	n/a	n/a	n/a
<b>Total</b>	<b>121</b>	<b>48</b>	<b>0</b>	<b>0</b>	<b>n/a</b>

**Total student population:** 169

**Potential student population aged between 5 and 24:** 271

---

## **Community services:**

Fire protection: small fire station, firefighting equipment.  
Police services: provided by the Sûreté du Québec.  
Medical care: nursing station managed by Health Canada.  
Waste disposal: landfill site outside the reserve; garbage collection.  
Principal community facilities: band office, gymnasium.

---

## **Infrastructure:**

Water supply: household supply, reservoir, community well.  
Sewers: waste water sewer and storm sewer systems, aerated pond.  
Access: Highway 117 and a logging road provide access to the reserve.  
Road network: 8,300 metres of gravel road.  
Number of houses: 61  
Electricity: generators (total 1,525 kW).

# Eagle Village-Kipawa

## Territory

Reserve of Eagle Village  
First Nation - Kipawa

## Federal riding

Rouyn-Noranda - Témiscamingue

## Provincial riding

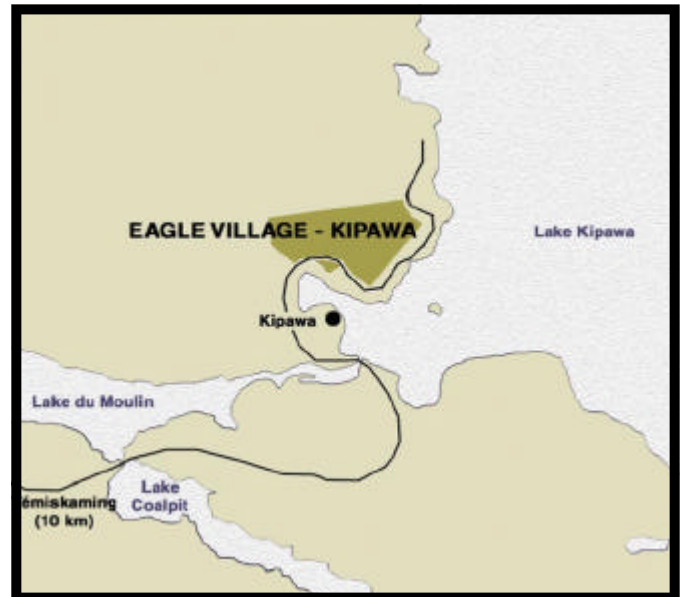
Rouyn-Noranda - Témiscamingue

## Geographical location

The reserve is located 10 km west of Témiscaming, by the shore of Lake Kipawa.

## Area

20.90 hectares



Geographical location of territory. Limits shown only for purposes of illustration.

Scale 0 200 400 600 800 metres

<b>Population:</b>	<b>641</b>	Men:	314
		Women:	327
		Within the territory:	239
		Outside the territory:	402

**Principal languages spoken:** Algonquian, English

## Band Council:

The band council consists of a chief and two councillors elected in accordance with the procedures set out in the *Indian Act*.

### Mailing address:

Eagle Village First Nation - Kipawa  
P.O. Box 756

TEMISKAMING QC J0Z 3R0

Telephone: (819) 627-3455

Facsimile: (819) 627-9428

Web site: [www.eaglevillagefirstnation.ca](http://www.eaglevillagefirstnation.ca)

**Economic Activities:** Data unavailable

# Eagle Village-Kipawa

**Education:** No school within the territory

<b>School attendance 2000-2001</b>					
	Band School	Provincial School	Private School	Federal School	CEGEP University
Nursery school	0	4	0	0	
Kindergarten	0	6	0	0	
Elementary	0	28	0	0	
Secondary	1	15	0	0	
Post-secondary					29
<b>Total</b>	<b>1</b>	<b>53</b>	<b>0</b>	<b>0</b>	<b>29</b>

**Total student population:** 83

**Potential student population  
aged between 5 and 24:** 174

Source : INAC

## **Community services:**

Fire protection: small fire station, firefighting equipment.  
 Police services: provided by the Eagle Village police under a tripartite agreement between the band council, the Government of Canada and the Quebec government.  
 Medical care: health centre managed by Health Canada.  
 Waste disposal: provided by the regional municipality.  
 Principal community facilities: community centre, day-care centre.

## **Infrastructure:**

Water supply: household supply, partial water treatment.  
 Sewers: waste water sewer system, extended aeration.  
 Access: the reserve can be reached by Kipawa Road, which crosses Highway 101, five kilometres to the west.  
 Road network: 1,540 metres of paved road.  
 Number of houses: 87  
 Electricity: supplied by Hydro-Québec.

**Territory**

Settlement of Kitcisakik

**Federal riding**

Abitibi - Baie James - Nunavik

**Provincial riding**

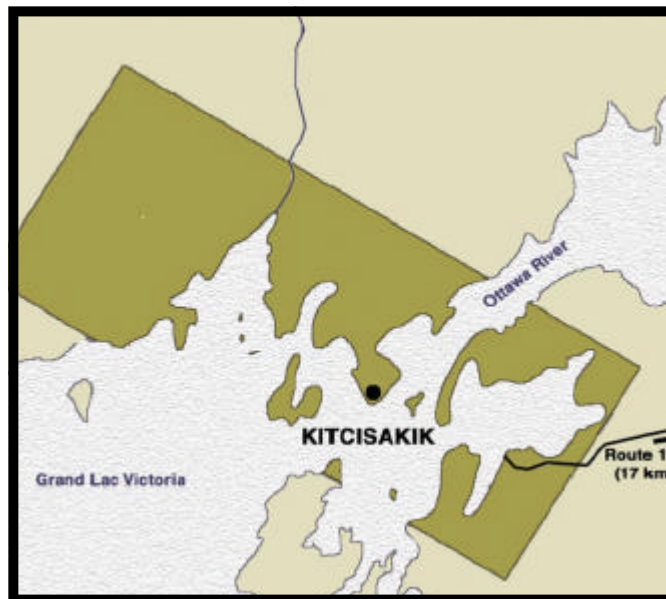
Gatineau

**Geographical location**

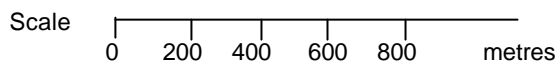
The territory is located where the Ottawa River flows into Grand Lac Victoria, 66 km south of Val-d'Or.

**Area**

12,14 hectares



*Geographical location of territory. Limits shown only for purposes of illustration.*



**Population: 358**

Men: 176

Women: 182

Within the territory: 312

Outside the territory: 45

**Principal languages spoken:**

Algonquian, French

**Band Council:**

The band council consists of a chief and three councillors elected in accordance with local custom.

Mailing address:

Conseil des Anicinapek de Kitcisakik

Case postale 5206

VAL D'OR QC J9P 7C6

Telephone: (819) 736-3001

Facsimile: (819) 736-3012



# Kitcisakik

Economic Activities		Public	Community	Private	Mixed
Primary sector	Fishing and trapping	0	0	x	0
Tertiary sector	Transportation	0	0	x	0
	Food, beverage and drugs	0	x	0	0
	Shoe, apparel fabrics, household furniture, appliances and furnishings	0	x	0	0
	Local government service	0	x	0	0
	Educational service	0	x	0	0
	Health and social service	0	x	0	0
Growing sector	Amusement and recreational service	0	x	0	0
	Forestry Tourism				

**Employment:** Full-time: 22  
Part-time: 4  
Seasonal: 5

**Education:** No school within the territory

School attendance 2000-2001					
	Band School	Provincial School	Private School	Federal School	CEGEP University
Nursery school	0	10	0	0	
Kindergarten	0	11	0	0	
Elementary	0	74	0	0	
Secondary	0	50	0	0	
Post-secondary					5
<b>Total</b>	<b>0</b>	<b>145</b>	<b>0</b>	<b>0</b>	<b>5</b>

**Total student population:** 150

**Potential student population aged between 5 and 24:** 191

## Community services:

Fire protection: no firefighting facilities on site.  
Police services: provided by the Sûreté du Québec.  
Medical care: health centre managed by the band council under an agreement with the Conseil régional de la santé et des services sociaux de la région de l'Abitibi-Témiscamingue.  
Waste disposal: provided by the band council.  
Principal community facilities: community centre, band office, health centre.

## Infrastructure:

Water supply: no permanent facilities.  
Sewers: no permanent facilities.  
Access: Kitcisakik is located 20 km west of Highway 117, which can be reached by canoe, from the Dozois Reservoir to Kitcisakik.  
Road network: there are no roads suitable for automobiles in the settlement.  
Number of houses: no permanent facilities.  
Electricity: no permanent facilities.

# Kitigan Zibi Anishinabeg

**Territory**

Reserve of Kitigan Zibi

**Federal riding**

Pontiac - Gatineau - Labelle

**Provincial riding**

Gatineau

**Geographical location**

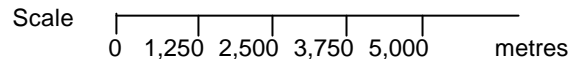
The reserve is located 130 km north of Hull. It is bounded on the north by the De l'Aigle and Désert rivers.

**Area**

18,437 hectares



Geographical location of territory. Limits shown only for purposes of illustration.



<b>Population:</b>	<b>2,486</b>	Men:	1,183
		Women:	1,303
		Within the territory:	1,475
		Outside the territory:	1,011

**Principal languages spoken:** Algonquian, English

**Band Council:** The band council consists of a chief and four councillors elected in accordance with the procedures set out in the *Indian Act*.

Mailing address:  
 Kitigan Zibi Anishinabeg  
 P.O. Box 309  
 KITIGAN ZIBI INDIAN RESERVE QC J9E 3C9  
 Telephone: (819) 449-5170  
 (819) 449-5171  
 Facsimile: (819) 449-5673

# Kitigan Zibi Anishinabeg

Economics Activities		Public	Community	Private	Mixed
Primary sector	Agricultural industrie	0	x	x	0
	Service incidental to agriculture	0	0	x	0
	Fishing and trapping	0	0	x	0
	Logging	0	x	x	0
	Forestry services	0	x	x	0
	Quarry and sand pit	0	x	x	0
Secondary sector	Wood	0	0	x	0
	Furniture and fixture	0	0	x	0
	Printing, publishing and allied	0	0	x	0
	Electrical and electronic products	0	0	x	0
	Building, developing and general contracting	0	x	x	0
	Trade contracting	0	0	x	0
	Service industries incidental to construction	0	x	x	0
Tertiary sector	Transportation	0	x	0	0
	Communication	0	0	x	0
	Food, beverage, drug and tobacco	0	0	x	0
	Metals, hardware, plumbing, heating and building materials	0	x	x	0
	Machinery, equipment and supplies	0	0	x	0
	Food, beverage and drug	0	0	x	0
	Business service	x	0	0	0
	Educational service	x	0	0	0
	Health and social service	x	0	0	0
	Amusement and recreational service	x	0	0	0
	Personal and household service	x	0	0	0

Employment : Full-time: 100  
Part-time: 0  
Seasonal: 478

**Education:** Paginawatig School (preschool)  
Kitigan Zibi Indian Reserve  
MANIWAKI QC J9E 3C9  
Telephone: (819) 449-2848

Kitigan Zibi School (elementary, secondary I to V)  
P.O. Box 10  
Kitigan Zibi Indian Reserve  
MANIWAKI QC J9E 3B3  
Telephone: (819) 449-1798

School attendance 2000-2001					
	Band School	Provincial School	Private School	Federal School	CEGEP University
Nursery school	14	0	0	0	
Kindergarten	17	1	0	0	
Elementary	94	24	0	0	
Secondary	61	23	0	0	
Post-secondary					n/a
Total	186	48	0	0	n/a

**Total student population:** 234

**Potential student population aged between 5 and 24 :** 705  
Source : INAC

## Community services:

Fire protection: provided by the Municipality of Maniwaki.  
Police services: provided by the Aboriginal police force recognized under a tripartite agreement on the police force between the band council, the Government of Canada and the Quebec government.  
Medical care: health centre managed by the band council under a transfer agreement with Health Canada.  
Waste disposal: landfill site, garbage collection.  
Principal community facilities: community centre, educational and cultural centre, centre for disabled persons, youth centre, community radio station, fitness centre.

## Infrastructure:

Water supply: household supply, 28 community wells.  
Sewers: individual septic tanks.  
Access: the reserve can be reached by Highway 105, which runs to Hull approximately 130 kilometres to the south, or by highways 107 and 117 from Montréal.  
Road network: 26,400 metres of gravel road and 25,580 metres of paved road.  
Number of houses: 429  
Electricity: supplied by Hydro-Québec.



**Territory**

Reserve of Lac Simon

**Federal riding**

Abitibi - Baie James - Nunavik

**Provincial riding**

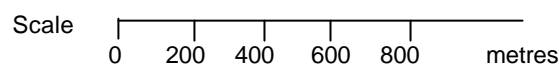
Abitibi East

**Geographical location**

The reserve is located on the western shore of Lake Simon, 32 km southeast of Val-d'Or.



*Geographical location of territory. Limits shown only for purposes of illustration.*



**Population:** 1,358

Men: 682

Women: 676

Within the territory: 1,112

Outside the territory: 246

**Principal languages spoken:**

Algonquian, French

**Band Council:**

The Conseil de la Nation Anishnabe du Lac Simon consists of a chief, a deputy chief and three councillors elected in accordance with local custom.

Mailing address:

Conseil de la Nation Anishnabe du Lac Simon

1026, boul. Cicip

Case postale 136

LAC SIMON QC J0Y 3M0

Telephone: (819) 736-4501

(819) 736-4361

Facsimile: (819) 736-7311

**Economic activities:**

Data unavailable

# Lac Simon

---

**Education:** École Amik-Wiche  
(preschool, elementary, secondary I to V)  
LAC SIMON QC J0Y 3M0  
Telephone: (819) 736-4311

<b>School attendance 2000-2001</b>					
	Band School	Provincial School	Private School	Federal School	CEGEP University
Nursery school	31	0	0	0	
Kindergarten	34	0	0	0	
Elementary	224	0	0	0	
Secondary	132	0	0	0	
Post-secondary					31
<b>Total</b>	<b>421</b>	<b>0</b>	<b>0</b>	<b>0</b>	<b>31</b>

**Total student population:** 452

**Potential student population aged between 5 and 24:** 632

Source : INAC

---

## **Community services:**

Fire protection: small fire station, fire engine, firefighting equipment.  
Police services: provided by the police department recognized under a tripartite agreement between the band council, the Government of Canada and the Quebec Government.  
Medical care: health centre managed by the Conseil de la Nation Anishnabe du Lac Simon under a transfer agreement with Health Canada.  
Waste disposal: provided by the Conseil de la Nation Anishnabe du Lac Simon.  
Principal community facilities: educational and cultural centre, community centre, community radio station, church, health centre, youth centre.

---

## **Infrastructure:**

Water supply: household supply, reservoir, 2 community wells.  
Sewers: waste water sewer and storm sewer systems, aerated pond.  
Access: the reserve can be reached by Highway 117.  
Road network: 890 metres of gravel road and 6,230 metres of paved road.  
Number of houses: 196  
Electricity: supplied by Hydro-Québec.

**Territory**

Settlement of Winneway

**Federal riding**

Rouyn-Noranda - Témiscamingue

**Provincial riding**

Rouyn-Noranda - Témiscamingue

**Geographical location**

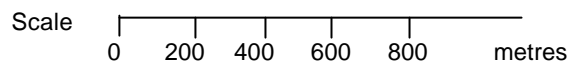
The village is located 100 km east of Ville-Marie, on the south bank of the Winneway River, near Lake Simard.

**Area**

36.80 hectares



*Geographical location of territory. Limits shown only for purposes of illustration.*



<b>Population:</b> <b>652</b>	Men:	309
	Women:	343
	Within the territory:	334
	Outside the territory:	318

**Principal languages spoken:**     Algonquian, English

**Band Council:**     TheFirst nation council consists of a chief and five councillors elected in accordance with local custom.

Mailing address:  
 Long Point First Nation  
 P.O. Box 1  
 WINNEWAY QC J0Z 2J0  
 Telephone:     (819) 722-2441  
 Facsimile:     (819) 722-2579

# Long Point

Economic Activities		Public	Community	Private	Mixed
Primary sector	Fishing and trapping	x	0	0	0
	Logging industry	0	0	x	0
	Forestry industry	0	x	0	0
Tertiary sector	Local government service	0	x	0	0
	Educational service	0	x	0	0
	Health and social service	0	x	0	0

**Employment:** Full-time: 58  
Part-time: 11  
Seasonal: n/a

**Education:** Amo Ososwan School  
(preschool, elementary, secondary I to V)  
P.O. Box 43  
WINNEWAY QC J0Z 2J0  
Telephone: (819) 722-2026

School attendance 2000-2001					
	Band School	Provincial School	Private School	Federal School	CEGEP University
Nursery school	7	0	0	0	
Kindergarten	5	0	0	0	
Elementary	39	3	0	0	
Secondary	35	5	0	0	
Post-secondary					32
<b>Total</b>	<b>86</b>	<b>8</b>	<b>0</b>	<b>0</b>	<b>32</b>

**Total student population:** 126  
**Potential student population aged between 5 and 24:** 275  
Source : INAC

## Community services:

Fire protection: small fire station, firefighting equipment.  
Police services: provided by the police department recognized under a tripartite agreement between the band council, the government of Canada and the Quebec Government.  
Medical care: nursing station managed by the First Nation council under an agreement with Health Canada.  
Waste disposal: landfill site, garbage collection.  
Principal community facilities: community centre, outdoor skating rink, parish hall, church, senior citizen center, youth centre.

## Infrastructure:

Water supply: household supply, reservoir, community wells, water treatment.  
Sewers: waste water sewer system, biological disk.  
Access: Winneway can be reached by highways 101 and 382 and a logging road.  
Road network: 2,670 metres of gravel road.  
Number of houses: 80  
Electricity: supplied by Hydro-Québec.

# Timiskaming

## Territory

Reserve of Timiskaming

## Federal riding

Rouyn-Noranda - Témiscamingue

## Provincial riding

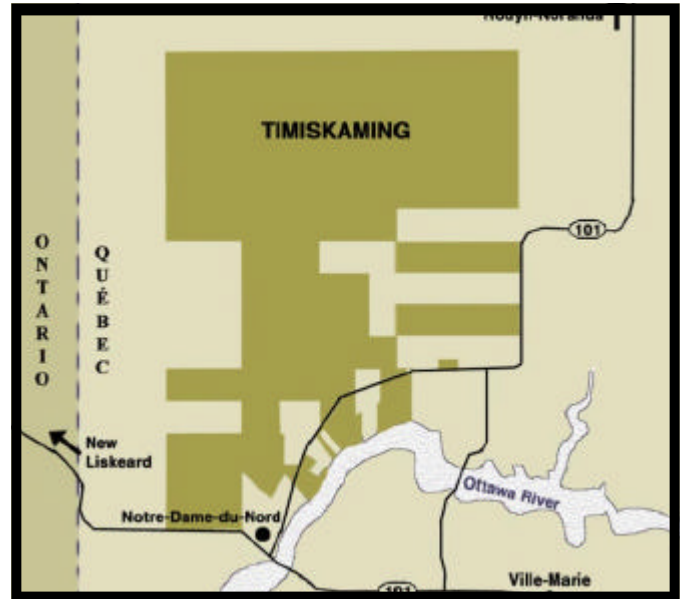
Rouyn-Noranda - Témiscamingue

## Geographical location

The reserve is adjacent to the Municipality of Notre-Dame-du-Nord.

## Area

1,851 hectares



*Geographical location of territory. Limits shown only for purposes of illustration.*

Scale 0 500 1,000 1,500 2,000 metres

---

---

**Population:** 1,529

Men: 717  
Women: 812

Within the territory: 543  
Outside the territory: 986

---

---

**Principal languages spoken:**

Algonquian, English

---

---

**Band Council:**

The band council consists of a chief and five councillors elected in accordance with the procedures set out in the band custom.

Mailing address:  
Timiskaming First Nation  
P.O. Box 336  
NOTRE-DAME-DU-NORD QC J0Z 3B0  
Telephone: (819) 723-2335  
Facsimile: (819) 723-2353  
Web site: [www.algonquinnation.ca/timiskaming](http://www.algonquinnation.ca/timiskaming)

---

---

**Economic Activities:**

Data unavailable



# Timiskaming

**Education:** Kiwetin School  
 (preschool, elementary)  
 P.O. Box 428  
 NOTRE-DAME-DU-NORD QC J0Z 3B0  
 Telephone: (819) 723-2533

<b>School attendance 2000-2001</b>					
	Band School	Provincial School	Private School	Federal School	CEGEP University
Nursery school	15	0	0	0	
Kindergarten	7	0	0	0	
Elementary	51	30	0	0	
Secondary	12	71	0	0	
Post-secondary					67
<b>Total</b>	<b>85</b>	<b>101</b>	<b>0</b>	<b>0</b>	<b>67</b>

**Total student population:** 253

**Potential student population  
 aged between 5 and 24:** 462

Source : INAC

---

## Community services:

Fire protection: provided by the Municipality of Notre-Dame-du-Nord.  
 Police services: provided by the Aboriginal police force recognized under a tripartite agreement between the band council, the Government of Canada and the Quebec Government.  
 Medical care: health centre managed by Health Canada.  
 Waste disposal: provided by the band council  
 Principal community facilities: community centre, and youth centre

---

## Infrastructure:

Water supply: household supply.  
 Sewers: waste water sewer system, waste water purification provided by the Municipality of Notre-Dame-du-Nord.  
 Access: Timiskaming can be reached by Highway 101.  
 Road network: 14,070 metres of gravel road and 5,860 metres of paved road.  
 Number of houses: 160  
 Electricity: supplied by Hydro-Québec.

**Territory**

Settlement of Hunter's Point

**Federal riding**

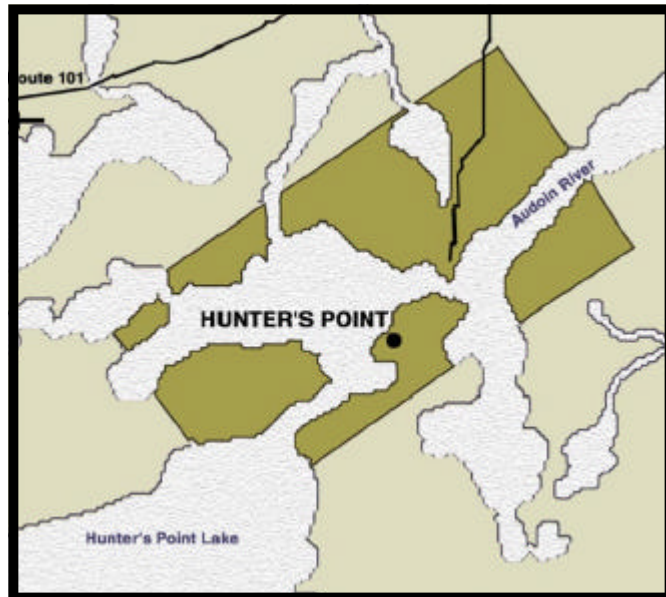
Rouyn-Noranda - Témiscamingue

**Provincial riding**

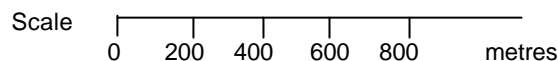
Rouyn-Noranda - Témiscamingue

**Geographical location**

The territory is located 37 km northeast of Témiscaming, on Hunter's Point Lake.



*Geographical location of territory. Limits shown only for purposes of illustration.*



<b>Population:</b>	<b>247</b>	Men:	120
		Women:	127
		Within the territory:	10
		Outside the territory:	237

**Principal languages spoken:** Algonquian, English

**Band Council:** The band council consists of a chief and two councillors elected in accordance with local custom.

Mailing address:  
 Wolf Lake Band Council  
 P.O. Box 998  
 TEMISCAMING QC J0Z 3R0  
 Telephone: (819) 627-3628  
 Facsimile: (819) 627-1109  
 E-mail: wolflake@onlink.net  
 Web site: www.algonquinnation.ca/wolflake

**Economic activities:** Data unavailable

# Wolf Lake

---

**Education:** No school within the territory

<b>School attendance 2000-2001</b>					
	Band School	Provincial School	Private School	Federal School	CEGEP University
Nursery school	n/a	n/a	n/a	n/a	
Kindergarten	n/a	n/a	n/a	n/a	
Elementary	n/a	n/a	n/a	n/a	
Secondary	n/a	n/a	n/a	n/a	
Post-secondary					17
<b>Total</b>	n/a	n/a	n/a	n/a	17

**Total student population:** n/a

**Potential student population aged between 5 and 24:** 83

Source : INAC

---

## **Community services:**

Fire protection:

no facilities on site.

Police services:

provided by the Sûreté du Québec.

Medical care:

no facilities within the territory; patients may sometimes use the Eagle Village First Nation-Kipawa health centre.

Waste disposal:

no facilities on site.

Principal community facilities:

no facilities on site.

---

## **Infrastructure:**

Water supply:

no permanent facilities.

Sewers:

no permanent facilities.

Access:

Hunter's Point Lake can be reached by a logging road leading from Highway 101.

Road network:

logging roads.

Number of houses:

26

Electricity:

no permanent facilities.



# The Attikameks

---

---

Manawan.....	44
Opitciwan.....	46
Wemotaci.....	48



**Territory**

Reserve of Manawan

**Federal riding**

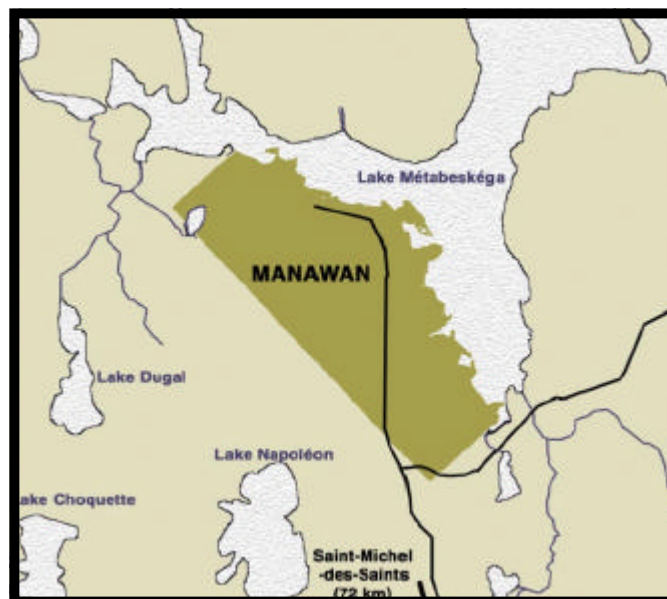
Berthier - Montcalm

**Provincial riding**

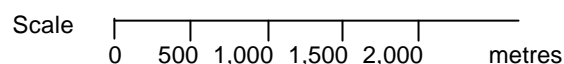
Berthier

**Geographical location**

The reserve is located 120 km west of La Tuque and 72 km north of Saint-Michel-des-Saints, on the southern shore of Lake Métabeskéga.



*Geographical location of territory. Limits shown only for purposes of illustration.*



<b>Population:</b>	<b>1,972</b>	Men:	974
		Women:	998
		Within the territory:	1,727
		Outside the territory:	245

**Principal languages spoken:** Attikamek, French

**Band Council:** The band council consists of a chief and twelve councillors elected in accordance with the procedures set out in the *Indian Act*.

Mailing address:  
 Conseil de bande des Atikamekw de Manawan  
 135, rue Kicik  
 MANAWAN QC J0K 1M0  
 Telephone: (819) 971-8813  
 Facsimile: (819) 971-8848

**Economic activities:** Data unavailable

# Manawan

**Education:** École indienne Wapoc  
(preschool, elementary)  
150, rue Wapoc  
MANAWAN QC J0K 1M0  
Telephone: (819) 971-8817

École secondaire Otapi  
(secondary I to V)  
470, rue Otapi  
MANAWAN QC J0K 1M0  
Telephone: (819) 971-1379

<b>School attendance 2000-2001</b>					
	Band School	Provincial School	Private School	Federal School	CEGEP University
Nursery school	49	0	0	0	
Kindergarten	55	0	0	0	
Elementary	335	1	0	0	
Secondary	305	3	0	0	
Post-secondary					54
<b>Total</b>	<b>744</b>	<b>0</b>	<b>0</b>	<b>0</b>	<b>54</b>

**Total student population:** 798

**Potential student population aged between 5 and 24:** 922

Source : INAC

## Community services:

Fire protection: small fire station, fire engine, firefighting equipment.  
Police services: provided by the police department recognized under a tripartite agreement between the band council, the Government of Canada and the Quebec Government.  
Medical care: nursing station managed by the band council under a transfer agreement with Health Canada.  
Waste disposal: landfill site, garbage collection.  
Principal community facilities: church, community hall, recreation centre, outdoor skating rink, community radio station.

## Infrastructure:

Water supply: household supply, reservoir, community wells.  
Sewers: waste water sewer and storm sewer systems, aerated pond.  
Access: a logging road accessible by automobile leads to the reserve from Saint-Michel-des-Saints (Highway 131).  
Road network: 9,690 metres of gravel road.  
Number of houses: 279  
Electricity: supplied by Hydro-Québec.

**Territory**

Reserve of Obedjiwan

**Federal riding**

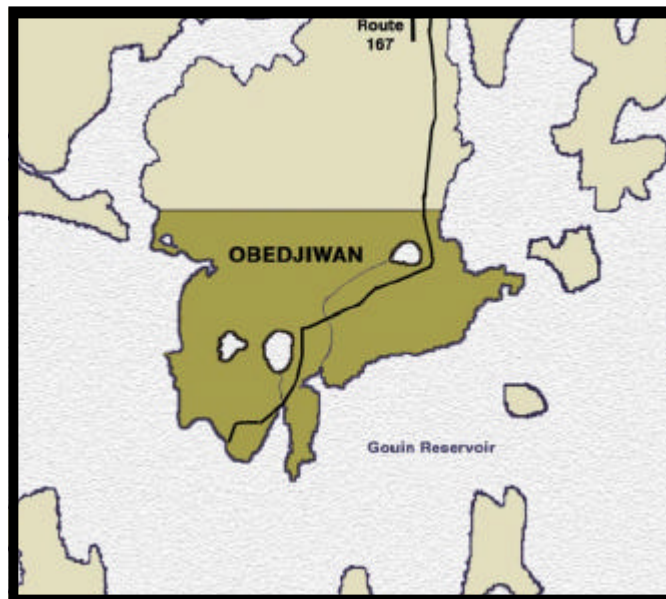
Champlain

**Provincial riding**


Lavolette

**Geographical location**

The reserve is located on the north shore of the Gouin Reservoir, 143 km south of Chibougamau, approximately halfway the Lac St-Jean plain and the Abitibi region.



*Geographical location of territory. Limits shown only for purposes of illustration.*



**Population: 2,107**

Men: 1,120  
 Women: 987  
 Within the territory: 1,798  
 Outside the territory: 309

**Principal languages spoken:**

Attikamek, French

**Band Council:**

The band council consists of a chief and ten councillors elected in accordance with local custom.

Mailing address:  
 Opitciwan Atikamekw Council  
 Opitciwan Reserve  
 24 Masko street POB. 135  
 Québec, G0W 3B0  
 Telephone: (819) 974-8837  
 Facsimile: (819) 974-8828



# Opitciwan

Economic Activities		Public	Community	Private	Mixed
Primary sector	Logging	0	0	0	x
	Forestry services	0	0	0	x
Secondary sector	Building, developing and general contracting	x	0	0	0
	Trade contracting	x	0	x	0
	Service industries incidental to construction	x	0	0	0
Tertiary sector	Transportation	0	0	x	0
	Communications	x	x	0	0
	Other utility	x	0	0	0
	Petroleum products	0	0	0	x
	Food, beverage, drug and tobacco	0	0	x	0
	Apparel and dry goods	0	0	x	0
	Household goods	0	0	x	0
	Motor vehicle, parts and accessories	0	0	0	x
	Metals, hardware, plumbing materials	0	0	x	0
	Others products	0	0	x	0
	Food, beverage and drug	0	0	x	0
	Shoe, apparel, fabric, household furniture, appliances and furnishings	0	0	x	0
	Automotive vehicles, parts and accessories, sale and services	0	0	x	0
	Other retail store industries, including non-store retail industries	0	0	0	x
	Deposit accepting intermediary industries	0	0	x	0
	Consumer and business financing intermediary	0	0	x	0
	Investment intermediary	0	0	0	x
	Insurance	0	0	x	0
	Real estate operator	x	0	0	0
	Insurance and real estate agent industries	0	0	x	0
	Business service industries	0	0	0	x
	Federal government service	x	0	0	0
	Provincial and territorial government service	x	0	0	0
	Local government service	x	0	0	0
	International and other extra-territorial government service	x	0	0	0
	Educational service	x	0	0	0
	Health and social service	x	0	0	0
	Accommodation service	0	0	x	x
	Food and beverage	0	0	x	x
	Amusement and recreational service	x	x	x	0
	Personal and household service	x	x	x	x
	Membership organization	0	x	0	0

Employment : Full-time : 340  
Part-time : 60  
Seasonal : 125

Education: École Niska (elementary) OPITCIWAN via ROBERVAL QC G0W 3B0 Telephone: (819) 974-8842  
École Mikisiw (secondary) OPITCIWAN via ROBERVAL QC G0W 3B0 Telephone: (819) 974-1221

School attendance 2000-2001					
	Band School	Provincial School	Private School	Federal School	CEGEP University
Nursery school	59	0	0	0	
Kindergarten	64	0	0	0	
Elementary	346	0	0	0	
Secondary	321	21	0	0	
Post-secondary					85
Total	790	21	0	0	85

Total student population: 896

Potential student population aged between 5 and 24: 990

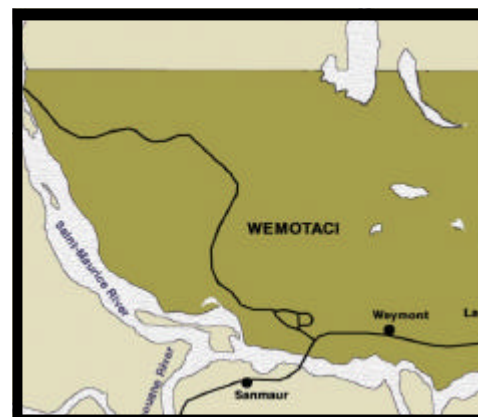
## Community services:

Fire protection: fire station, fire engine, firefighting equipment, hydraulic spreader.  
Police services: provided by the police department recognized under a tripartite agreement between the band council, the Government of Canada and the Quebec Government.  
Medical care: nursing station managed by the band council under a transfer agreement with Health Canada.  
Waste disposal: landfill site, garbage collection.  
Principal community facilities: community radio station, youth centre, community hall, church, outdoor skating rink, library.


## Infrastructure:

Water supply: household supply, reservoir, 2 community wells, partial water treatment.  
Sewers: waste water sewer system, aerated pond.  
Access: a logging road of more than 160 km connects Obedjiwan to Highway 167 at Lake Saint-Jean. Obedjiwan is also accessible by logging road, from Saint-Michel-des-Saints (Highway 131) and via La Tuque (forest road # 10).  
Road network: 11,330 metres of gravel road.  
Number of houses: 300  
Electricity: generators (total output: 2,075 kW) managed by Hydro-Québec.





*Geographical location of territory. Limits shown only for purposes of illustration.*



**Territory**

Reserves of Wemotaci and Coucoucache

**Federal riding**

Champlain

**Provincial riding**

Laviolette

**Area**

Wemotaci: 3,226 hectares  
Coucoucache: 5.77 hectares

**Geographical location**

The reserve of Wemotaci is located on the north shore of the Saint-Maurice River, 100 km northwest of La Tuque. The reserve of Coucoucache is located on the north shore of the Saint-Maurice River and the Blanc Reservoir, 53 km northwest of La Tuque.

**Population:** 1,386

Men: 689  
Women: 697

Within the territory: 1,113  
Outside the territory: 273

**Principal languages spoken:**

Attikamek, French

**Band Council:**

The band council consists of a chief and ten councillors elected in accordance with local custom.

Mailing address:

Conseil des Atikamekw de Wemotaci

Case postale 221

WEMOTACI QC G0X 3R0

Telephone: (819) 666-2237

(819) 666-2259

Facsimile: (819) 666-2209

# Wemotaci

Economic Activities		Public	Community	Private	Mixed
Secteur primaire	Logging	0	x	0	0
	Forestry services	0	x	0	0
Secondary sector	Building, developing and general contracting	0	0	x	0
	Service incidental to construction	0	0	x	0
Tertiary sector	Transportation	0	0	x	0
	Communications	0	x	0	0
	Food, beverage and drug	0	x	0	0
	Local government service	x	0	0	0
	Educational service	x	0	0	0
	Health and social service	x	0	0	0
	Accommodation service	0	0	x	0
	Food and beverage	0	x	0	0
Growing sector	Sawing				
	Forestry transport				
	Hotel industry and outfitter				
	Food service industry				
	Administration and commercial centre				

Employment: Full time: n/a  
Part-time: n/a  
Seasonal: 40

**Education:** École indienne de Wemotaci (preschool, elementary, secondary I and V) WEMOTACI QC G0X 3R0 Telephone: (819) 666-2230  
École Seskitin (elementary) Telephone: (819) 666-2226  
École Waratinak (secondary) Telephone: (819) 666-2232

School attendance 2000-2001					
	Band School	Provincial School	Private School	Federal School	CEGEP University
Nursery school	29	0	0	0	
Kindergarten	33	0	0	0	
Elementary	215	13	0	0	
Secondary	158	8	4	0	
Post-secondary					47
<b>Total</b>	<b>435</b>	<b>21</b>	<b>4</b>	<b>0</b>	<b>47</b>

**Total student population:** 507

**Potential student population aged between 5 and 24:** 644

Source : INAC

## Community services:

Fire protection: fire station, fire engine, firefighting equipment.  
Police services: provided by the police department recognized under a tripartite agreement between the band council, the Government of Canada and the Quebec Government.  
Medical care: nursing station managed by the band council under a transfer agreement with Health Canada.  
Waste disposal: landfill site, incinerator.  
Principal community facilities: arena, library, church, recreation centre, outdoor skating rink, community radio station, youth centre, senior citizen centre, documentation centre.

## Infrastructure:

Water supply: household supply, reservoir, water treatment.  
Sewers: waste water sewer and storm sewer systems, wastewater treatment plant.  
Access: two logging roads, route 25 West (100 km) and route 10 North (200 km), reach Wemotaci from La Tuque. The reserve can also be reached by airplane and by train.  
Road network: 14,510 metres of gravel road.  
Number of houses: 206  
Electricity: generators (total output: 2,635 kW) managed by Hydro-Québec.