

The Crees

Chisasibi.....	52
Eastmain.....	54
Mistissini.....	56
Nemaska.....	58
Oujé-Bougoumou.....	60
Waskaganish.....	62
Waswanipi.....	64
Wemindji.....	66
Whapmagoostui.....	68



Territory

Chisasibi (Category I Land)

Federal riding

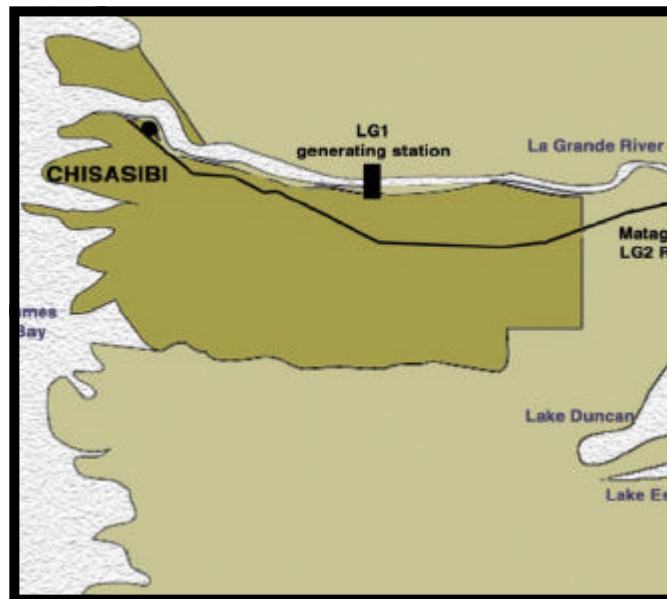
Abitibi - Baie James - Nunavik

Provincial riding

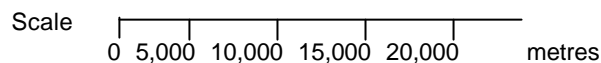
Ungava

Geographical location

Chisasibi is bounded on the west by James Bay and on the north by the La Grande Rivière.



Geographical location of territory. Limits shown only for purposes of illustration.



Population:	3,354	Men:	1,650
		Women:	1,704
		Within the territory:	3,231
		Outside the territory:	123

Principal languages spoken: Cree, English

Band Council: The band council consists of a chief, a deputy chief and eleven councillors elected in accordance with local by-laws.

Mailing address:
 Cree Nation of Chisasibi
 P.O. Box 150
 CHISASIBI QC J0M 1E0
 Telephone: (819) 855-2878
 Facsimile: (819) 855-2875
 Web site: www.chisasibiweeyouch.com

Chisasibi

Economic Activities		Public	Community	Private	Mixed	
Primary sector	Agricultural industries	x	x	x	x	
	Service industries incidental to agriculture	x	x	x	x	
	Fishing and trapping	0	x	0	0	
	Logging Industries	x	x	x	x	
	Forestry services Industries	x	x	x	x	
	Crude Petroleum and natural gas industries	x	x	x	x	
	Quarry and sand pit industries	x	x	x	x	
	Service industries incidental to mineral extraction	x	x	x	x	
	Secondary sector	Food	x	x	x	x
		Beverage	x	x	x	x
Tobacco products		x	x	x	x	
Robber products		x	0	0	0	
Clothing		0	0	x	0	
Refined petroleum and coal products		0	x	x	0	
Building, developing and general contracting		x	0	0	0	
Service industries incidental to construction		x	0	0	0	
Tertiary sector		Transportation industries	x	0	0	0
		Communications	0	x	0	0
	Food, beverage and drug industries	0	0	x	0	
	Shoe, apparel, fabric, household furniture, appliances and furnishing industries	0	0	x	0	
	Deposit accepting intermediary	0	0	x	0	
	Local government service	x	0	0	0	
	Educational service	x	0	0	0	
	Health and social service industries	x	0	0	0	
	Accommodation service industries	x	0	0	0	
	Amusement and recreational service	x	0	0	0	

Employment: Full-time: 51
Part-time: 18
Seasonal: 112

Education: James Bay Eeyou School
(preschool, elementary, secondary I to V)
CHISASIBI QC J0M 1E0
Telephone: (819) 855-2833

School attendance 2000-2001					
	Band School	Provincial School	Private School	Federal School	CEGEP University
Nursery school	0	78	0	0	
Kindergarten	0	82	0	0	
Elementary	0	468	0	0	
Secondary	0	303	0	0	
Post-secondary					4
Total	0	931	0	0	4

Total student population: 935

Potential student population aged between 5 and 24: 1,289

Community services:

Fire protection: fire station, firefighting equipment.
Police services: provided by the Cree police force recognized under an agreement between the Cree Regional Authority, the Government of Canada and the Quebec Government.
Medical care: regional hospital (32 beds) managed by the James Bay Cree Board of Health and Social Services.
Waste disposal: landfill site, garbage collection.
Principal community facilities: church, community radio station, community centre, arena, youth centre, office building.

Infrastructure:

Water supply: household supply, reservoir, water treatment.
Sewers: waste water sewer system, individual septic tanks.
Access: Chisasibi is accessible year-round by the Chisasibi-LG2 Road, which connects with the paved road leading to Mistissini, 800 km to the south. An airline provides connections between Eastmain, Chisasibi and Val d'Or, Wemindji, Waskaganich, Montréal, Chibougamau et Wapmagoostui.
Road network: data unavailable.
Number of houses: data unavailable.
Electricity: supplied by Hydro-Québec.

Territory

Eastmain (Category I Land)

Federal riding

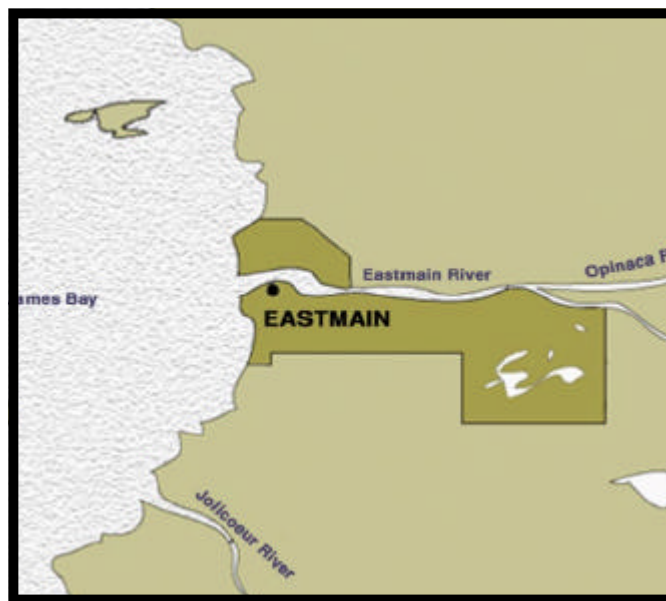
Abitibi - Baie James - Nunavik

Provincial riding

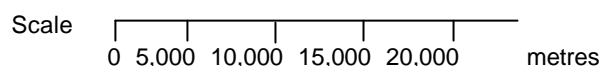
Ungava

Geographical location

The territory is located where the Eastmain River flows into James Bay.



Geographical location of territory. Limits shown only for purposes of illustration.



Population:	606	Men:	302
		Women:	304
		Within the territory:	579
		Outside the territory:	27

Principal languages spoken: Cree, English

Band Council: The band council consists of a chief, a deputy chief and three councillors elected in accordance with local by-laws.

Mailing address:
 Eastmain Band Council
 P.O. Box 90
 EASTMAIN QC J0M 1W0
 Telephone: (819) 977-0211
 (819) 977-0266
 Facsimile: (819) 977-0281
 Web site: www.wedc.ca

Economic activities: Data unavailable

Eastmain

Education: Wabannutao Eeyou School
(preschool, elementary, secondary I and II)
EASTMAIN QC J0M 1W0
Telephone: (819) 977-0244

School attendance 2000-2001					
	Band School	Provincial School	Private School	Federal School	CEGEP University
Nursery school	0	8	0	0	
Kindergarten	0	13	0	0	
Elementary	0	93	0	0	
Secondary	0	62	0	0	
Post-secondary					3
Total	0	176	0	0	3

Total student population: 179
Potential student population aged between 5 and 24: n/a

Community services:

Fire protection: small fire station, firefighting equipment.
Police services: provided by the Cree police force recognized under an agreement between the Cree Regional Authority, the Government of Canada and the Quebec Government.
Medical care: dispensary managed by the James Bay Cree Board of Health and Social Services.
Waste disposal: landfill site, garbage collection.
Principal community facilities: church, community radio station, community hall.

Infrastructure:

Water supply: household supply, reservoir, water treatment.
Sewers: waste water sewer system, biological disk.
Access: Eastmain is accessible by a winter road, passable during February and March, that connects with the Highway 109 running between Chisasibi and Matagami. An airline connects Eastmain, Chisasibi and Val d'Or.
Road network: data unavailable.
Number of houses: 90
Electricity: generators (total output: 1,750 kW).

Territory

Mistissini (Category I land)

Federal riding

Abitibi - Baie James - Nunavik

Provincial riding

Ungava

Geographical location

The territory is located 130 km northeast of Chibougamau, on the shore of Lake Mistassini.



Area

Category 1A: 854.34 square kilometres

Category 1B: 526.13 square kilometres

Source : INAC

Geographical location of territory. Limits shown only for purposes of illustration.

Scale 0 5,000 10,000 15,000 20,000 metres

Population: 3,477

Men: 1,720

Women: 1,757

Within the territory: 2,803

Outside the territory: 674

Principal languages spoken:

Cree, English

Band Council:

The band council consists of a chief, a deputy chief and eight councillors elected in accordance with local by-laws.

Mailing address:

Council of the Cree Nation of Mistissini

Isaac Shecapio Sr Administration Building

187 Main Street

MISTISSINI QC G0W 1C0

Telephone: (418) 923-3259

(418) 923-3253

Facsimile: (418) 923-3115

E-mail: administration@nation.mistissini.qc.ca

Web Site: <http://www.nation.mistissini.qc.ca>

Economic activities:

Data unavailable

Mistissini

Education: Voyageur Memorial School
 (preschool to secondary III)
 MISTASSINI LAKE QC G0W 1C0
 Telephone: (819) 923-3353

School attendance 2000-2001					
	Band School	Provincial School	Private School	Federal School	CEGEP University
Nursery school	0	42	0	0	
Kindergarten	0	52	0	0	
Elementary	0	335	0	0	
Secondary	0	199	0	0	
Post-secondary					90
Total	0	628	0	0	90

Total student population: 718

Potential student population aged between 5 and 24: n/a

Community services:

Fire protection: fire station, firefighting equipment.
 Police services: provided by the Cree police force recognized under an agreement between the Cree Regional Authority, the Government of Canada and the Quebec government.
 Medical care: dispensary managed by the James Bay Cree Board of Health and Social Services.
 Waste disposal: landfill site, garbage collection.
 Principal community facilities: community radio station, community hall, arena.

Infrastructure:

Water supply: household supply, reservoir, water treatment.
 Sewers: waste water sewer system, aerated pond.
 Access: Mistissini is accessible by automobile throughout the year by the gravel road from Chibougamau (Highway 167). An airline connects the reserve with Chibougamau, 100 km to the south.
 Road network: data unavailable.
 Number of houses: 424
 Electricity: supplied by Hydro-Québec.

Territory

Nemaska (Category I land)

Federal riding

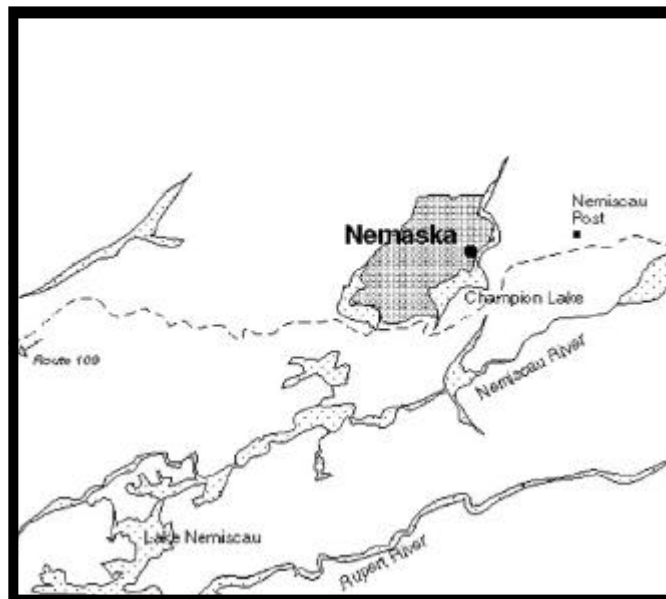
Abitibi - Baie James - Nunavik

Provincial riding

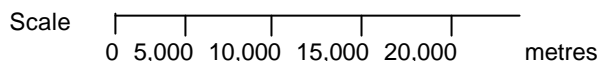
Ungava

Geographical location

The territory is located inland, on the northwest shore of Champion Lake, 160 km east of Waskaganish.



Geographical location of territory. Limits shown only for purposes of illustration.



Population:	560*	Men:	285
		Women:	275
		Within the territory:	545
		Outside the territory:	15

* Source: INAC

Principal languages spoken: Cree, English

Band Council: The band council consists of a chief, a deputy chief and four councillors elected in accordance with local by-laws.

Mailing address:
 Cree Nation of Nemaska
 Champion Lake
 NEMASKA QC J0Y 3B0
 Telephone: (819) 673-2512
 Facsimile: (819) 673-2542

Economic activities: Data unavailable

Nemaska

Education: Luke Mettaweskum School
(preschool, elementary and secondary)
NEMASKA QC J0Y 3B0
Telephone: (819) 673-2536

School attendance 2000-2001					
	Band School	Provincial School	Private School	Federal School	CEGEP University
Nursery school	0	13	0	0	
Kindergarten	0	7	0	0	
Elementary	0	74	0	0	
Secondary	0	62	0	0	
Post-secondary					9
Total	0	156	0	0	9

Total student population: 165

Potential student population aged between 5 and 24: n/a

Community services:

Fire protection: small fire station, firefighting equipment.
Police services: provided by the Cree police force recognized under an agreement between the Cree Regional Authority, the Government of Canada and the Quebec Government.
Medical care: dispensary managed by the James Bay Cree Board of Health and Social Services.
Waste disposal: landfill site, garbage collection.
Principal community facilities: church, community radio station, community hall, administrative building.

Infrastructure:

Water supply: underground well with circulation distribution system.
Sewers: individual septic tanks.
Access: Nemaska is accessible by automobile throughout the year by the Highway 109 that connects Nemaska, Chisasibi, Matagami and by the "Route du Nord" to Chibougamau. Hydro-Québec built an airport to serve Nemaska.
Road network: data unavailable.
Number of houses: 124
Electricity: supplied by Hydro-Québec.

Oujé-Bougoumou

Territory

Oujé-Bougoumou Village
(Provincial lands)

Federal riding

Roberval

Provincial riding

Ungava

Geographical location

The Oujé-Bougoumou Village is located on the northeastern shore of Lake Opémisca, 26 km north of Chapais.

Area

no official delimitation

2.70 square kilometres (approximative area)

Source : INAC



Geographical location of territory. Limits shown only for purposes of illustration.

Scale 0 1,250 2,500 3,750 5,000 metres

Population; 696*

Men: 349

Women: 347

Within the territory: n/a

Outside the territory: n/a

* Source: Oujé-Bougoumou Cree Nation, 2001 (approximative data)

Principal languages spoken:

Cree, English

Band Council:

The band council (to be recognized under the Cree - Naskapis Act) consists of a chief, a deputy chief and five councillors elected in accordance with local by-laws.

Mailing address:

Oujé-Bougoumou Cree Nation

Headquarters Office

207 OpemiskaMeskino

OUJÉ-BOUGOUMOU QC G0W 3C0

Telephone: (418) 745-3911

Facsimile: (418) 745-3426

Fax of Chief: (418) 745-3168

E-mail: ouje@ouje.ca

Web site: www.ouje.ca

Oujé-Bougoumou

Economic Activities		Public	Community	Private	Mixed
Primary sector	Mining	0	0	x	0
Tertiary sector	Transportation	0	0	x	0
	Communications	0	0	x	0
	Petroleum products	0	x	0	0
	Food, beverage and drug	0	x	0	0
	Automobile vehicles, parts and accessories, sale and services	0	x	0	0
	Other retail store, including non-store retail	0	x	x	0
	Local government service	x	0	0	0
	International and other extra-territorial government service	0	x	0	0
	Educational services	x	0	0	0
	Health and social services	x	0	0	0
	et services sociaux	0	x	0	0
	Accommodation service	0	x	0	0
	Food and beverage service	0	x	0	0

Emploi :
 Full-time: 98
 Part-time: 109
 Seasonal: 37

Education: Waapihtiwewan School
 (preschool, elementary, secondary I and II)
 OUJÉ-BOUGOUMOU QC G0W 3C0
 Telephone: (418) 745-2542

School attendance 2000-2001					
	Band School	Provincial School	Private School	Federal School	CEGEP University
Nursery school	0	13	0	0	
Kindergarten	0	10	0	0	
Elementary	0	48	0	0	
Secondary	0	26	0	0	
Post-secondary					24
Total	0	97	0	0	24

Total student population: 121

Potential student population aged between 5 and 24: n/a

Community services:

Fire protection: fire station, firefighting equipment.
 Police services: provided by the Cree police force recognized under an agreement between the Cree Regional Authority, the Government of Canada and the Quebec government.
 Medical care: dispensary managed by the James Bay Cree Board of Health and Social Services.
 Waste disposal: landfill site, garbage collection.
 Principal community facilities: meeting place (Shaptuan), community heating system, business centre, outdoor skating rink, sports field, basketball court, tennis court, youth centre, sports lodge, Elders residences, MBX trail, hiking trails, x-country ski trails, beach, parkettes, cable tv, local radio, cultural village, dock.

Infrastructure:

Water supply: household supply, community well.
 Sewers: waste water sewer system, aerated pond.
 Access: Oujé-Bougoumou can be reached by a logging road (Highway 209) that joins Highway 113 between Chapais and Chibougamau, 26 km to the south.
 Road network: paved road.
 Number of houses: 147
 Electricity: supplied by Hydro-Québec.

Waskaganish

Territory

Waskaganish (Category I land)

Federal riding

Abitibi - Baie James - Nunavik

Provincial riding

Ungava

Geographical location

The territory is located on the shore of Rupert Bay, south of James Bay.



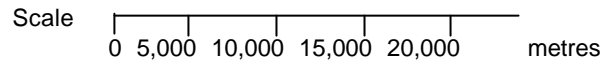
Area

Category 1A: 492.5 square kilometres

Category 1B: 295.5 square kilometres

Source : INAC

Geographical location of territory. Limits shown only for purposes of illustration.



Population: 2,151

Men: 1,077

Women: 1,074

Within the territory: 1,758

Outside the territory: 393

Principal languages spoken:

Cree, English

Band Council:

The band council consists of a chief, a deputy chief and nine councillors elected in accordance with local by-laws.

Mailing address:

The Crees of the Waskaganish First Nation

P.O. Box 60

WASKAGANISH QC J0M 1R0

Telephone: (819) 895-8843

(819) 895-8650

Facsimile: (819) 895-8901



Waskaganish

Economic Activities		Public	Community	Private	Mixed
Primary sector	Fishing and trapping	x	x	0	0
	Quarry and sand pit	0	x	0	0
Secondary sector	Food	x	x	0	0
	Beverage	x	0	0	0
	Tobacco products	x	0	0	0
	Plastic products	0	x	0	0
	Leather and allied products	0	x	0	0
	Refined petroleum and coal products industries	0	x	0	0
	Building, developing and general contracting industries	x	x	x	0
Tertiary sector	Transport	0	x	0	0
	Storage and warehousing	0	x	0	0
	Petroleum products	0	x	0	0
	Food, beverage, drug and tobacco industries	0	0	0	x
	Apparel and dry goods industries	0	0	0	x
	Household goods industries	x	0	x	0
	Motor vehicle, parts and accessories	0	x	x	0
	Food, beverage and drug industries	0	0	0	x
	Shoe, apparel, fabric, household furniture, appliances and furnishing industries	0	0	x	0
	Automotive vehicles, parts and accessories industries, sales and service	0	x	x	0
	Deposit accepting intermediary	0	0	x	0
	Consumer and business financing intermediary	0	0	x	0
	Investment intermediary	0	0	x	0
	Insurance	0	0	x	0
	Insurance and real estate agent	0	x	x	0
	Federal government service	x	0	0	0
	Provincial and territorial government service	x	0	0	0
	Educational service	0	x	0	0
	Health and social service	0	x	0	0
	Accommodation service	0	x	0	0
	Food and beverage service	0	0	0	x
	Amusement and recreational service	0	0	0	x
	Membership organization	0	0	0	x

Employment:
 Full-time: n/a
 Part-time: n/a
 Seasonal: n/a

Education:
 Wiinibekuu School
 (preschool, elementary and secondary I to V)
 WASKAGANISH QC J0M 1R0
 Telephone: (819) 895-8952

School attendance 2000-2001					
	Band School	Provincial School	Private School	Federal School	CEGEP University
Nursery school	0	35	0	0	
Kindergarten	0	47	0	0	
Elementary	0	257	0	0	
Secondary	0	*163	0	0	
Post-secondary					26
Total	0	502	0	0	26

* Adult education included

Total student population: 528

Potential student population aged between 4 and 44: 890

Community services:

Fire protection: fire station, firefighting equipment.
 Police services: provided by the Cree police force recognized under an agreement between the Cree Regional Authority, the Government of Canada and the Quebec government.
 Medical care: dispensary managed by the James Bay Cree Board of Health and Social Services.
 Waste disposal: aerated pond, garbage collection.
 Principal community facilities: church, community radio station, community hall, arena, gathering place, clinic, band administration and educational building.

Infrastructure:

Water supply: household supply, reservoir, water filtration treatment plant.
 Sewers: waste water sewer system, aerated pond.
 Access: Waskaganish can be reached by a gravel road, open from January to March, that connects with the road that runs between Chisasibi and Matagami (Highway 109). An airline connects Waskaganish, Val-d'Or and Chisasibi.
 Road network: data unavailable.
 Number of houses: 319 (band) + 36 other units
 Electricity: generators operated by INAC (total output: 2,950 kW).



Territory

Waswanipi (Category I land)

Federal riding

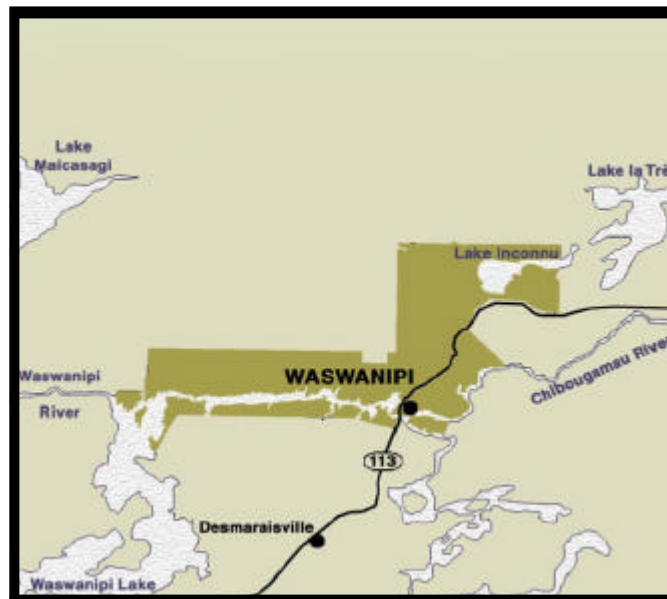
Abitibi - Baie James - Nunavik

Provincial riding

Ungava

Geographical location

This territory is located 154 km west of Chibougamau, on the banks of the Waswanipi and Chibougamau rivers.



Area

Category 1A: 364.51 square kilometres

Category 1B: 233.50 square kilometres

Source : INAC

Geographical location of territory. Limits shown only for purposes of illustration.

Scale 0 5,000 10,000 15,000 20,000 metres

Population: 1,535

Men: 771

Women: 764

Within the territory: 1,105

Outside the territory: 430

Principal languages spoken:

Cree, English, French

Band Council:

The band council consists of a chief, a deputy chief and seven councillors elected in accordance with local by-laws.

Mailing address:

The Cree First Nation of Waswanipi

Diom Blacksmith Building

P.O. Box 8

WASWANAPI QC J0Y 3C0

Telephone: (819) 753-2587

(819) 753-2805

(819) 753-2743

Facsimile: (819) 753-2555

Web site: www.waswanipi.com

Waswanipi

Economic Activities		Public	Community	Private	Mixed
Primary sector	Logging	0	0	0	x
	Forestry services	0	0	0	x
	Mining	0	x	0	0
	Crude petroleum and natural	0	0	0	x
	Quarry and pit	0	0	0	x
Secondary sector	Wood	0	x	0	0
	Building, developing and general contracting	0	0	0	x
	Industrial and heavy (engineering) construction	0	0	0	x
Tertiary sector	Transportation	0	0	0	x
	Storage and warehousing	0	x	0	0
	Communication	0	0	x	0
	Other retail store	0	0	0	x
Growing sectors	Amusement and recreational service	0	0	0	x

Employment: Full-time: 319
Part-time: n/a
Seasonal: n/a

Education: Waswanipi School
(preschool, elementary and secondary I and II)
WASWANUPI QC JOY 3C0
Telephone: (819) 753-2512

School attendance 2000-2001					
	Band School	Provincial School	Private School	Federal School	CEGEP University
Nursery school	0	31	0	0	
Kindergarten	0	25	0	0	
Elementary	0	131	0	0	
Secondary	0	121	0	0	
Post-secondary					5
Total	0	308	0	0	5

Total student population: 313

Potential student population aged between 5 and 24: 586

Community services:

Fire protection: fire station, firefighting equipment.
Police services: provided by the Cree police force recognized under an agreement between the Cree Regional Authority, the Government of Canada and the Quebec government.
Medical care: dispensary managed by the James Bay Cree Board of Health and Social Services.
Waste disposal: landfill site.
Principal community facilities: church, community radio station, community hall, arena, youth centre.

Infrastructure:

Water supply: household supply, reservoir, water treatment.
Sewers: waste water sewer system, aerated pond.
Access: Waswanipi is accessible by automobile throughout the year by Highway 113, which runs from Chapais in the east to Senneterre in the west.
Road network: data unavailable.
Number of houses: 266
Electricity: supplied by Hydro-Québec.

Territory

Wemindji (Category I land)

Federal riding

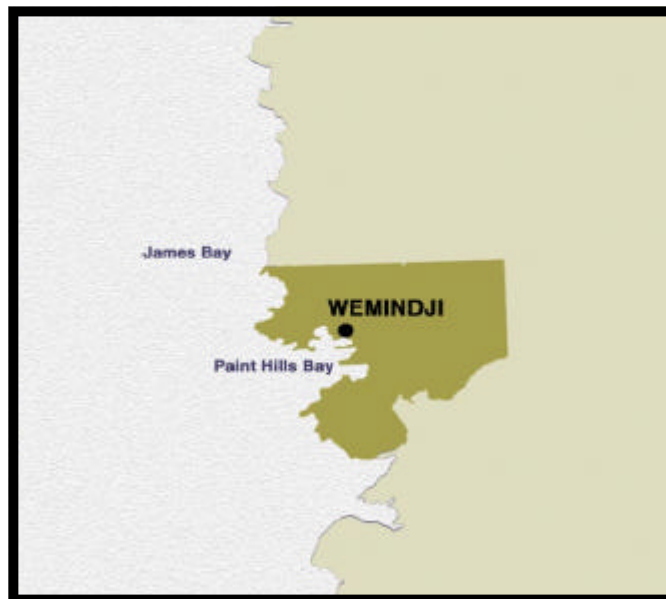
Abitibi - Baie James - Nunavik

Provincial riding

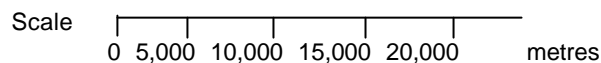
Ungava

Geographical location

The territory is located on the eastern shore of James Bay, 50 km south of Chisasibi.



Geographical location of territory. Limits shown only for purposes of illustration.



Population:	1,238	Men:	601
		Women:	637
		Within the territory:	1,105
		Outside the territory:	133

Principal languages spoken: Cree, English

Band Council:

The band council consists of a chief, a deputy chief and five councillors elected in accordance with local by-laws.

Mailing address:

Cree Nation of Wemindji

16 Beaver Road

P.O. Box 60

WEMINDJI QC J0M 1L0

Telephone: (819) 978-0264

(819) 978-0265

Facsimile: (819) 978-0258

Web site: www.wemindji-nation.qc.ca

Wemindji

Economic Activities		Public	Community	Private	Mixed	
Primary sector	Fishing and trapping	x	x	0	0	
	Logging industry	0	x	0	0	
	Forestry services	x	x	0	0	
	Mining	0	x	x	0	
	Service incidental to mineral extraction	0	x	x	0	
Secondary sector	Clothing	0	x	0	x	
	Wood	0	x	0	x	
	Building, developing and general contracting industries	x	x	0	0	
	Industries incidental to construction	x	x	0	0	
Tertiary sector	Transportation	0	x	x	0	
	Communication	0	x	x	0	
	Petroleum products industries	0	x	x	0	
	Automotive vehicles, parts and accessories, sales and service	0	x	x	0	
	Retail merchandising	0	x	x	0	
	Other retail store industries, including non-store retail	0	x	x	0	
	Business service	0	x	0	0	
	Local government service	0	x	0	0	
	Educational service	0	x	0	0	
	Health and social service	0	x	0	0	
	Accommodation service	0	x	x	0	
	Amusement and recreational service	0	x	0	0	
	Personal and household service	0	x	0	0	
	Membership organization	0	x	0	0	
	Growing sectors	Tourism development				
		Mineral exploitation company				
Business Development						
Greenhouse						

Employment: Data unavailable

Education: Maquatua Eeyou School
(preschool, elementary, secondary I to V)
WEMINDJI QC J0M 1L0
Telephone: (819) 978-0270

School attendance 2000-2001					
	Band School	Provincial School	Private School	Federal School	CEGEP University
Nursery school	19	0	0	0	
Kindergarten	23	0	0	0	
Elementary	135	0	0	0	
Secondary	0	107	0	0	
Post-secondary					34
Total	177	107	0	0	34

Total student population: 318

Potential student population aged between 5 and 24: 476

Community services:

Fire protection: fire station, firefighting equipment.
Police services: provided by the Cree police force recognized under an agreement between the Cree Regional Authority, the Government of Canada and the Quebec government.
Medical care: dispensary managed by the James Bay Cree Board of Health and Social Services.
Waste disposal: landfill site, garbage collection.
Principal community facilities: church, community radio station, community hall, arena, health centre, youth centre, community centre, community accommodation of the reserve police services, social and health services, fire protection services.

Infrastructure:

Water supply: household supply, reservoir, water treatment.
Sewers: waste water sewer system, biological disk.
Access: Wemindji is accessible by a winter road, passable during February and March, that connects with the road that runs between Chisasibi and Matagamí (Highway 109). An airline connects Wemindji with Chisasibi and Val-d'Or.
Road network: gravel road.
Number of houses: 240
Electricity: supplied by Hydro-Québec.

Whapmagoostui

Territory

Whapmagoostui (Category I land)

Federal riding

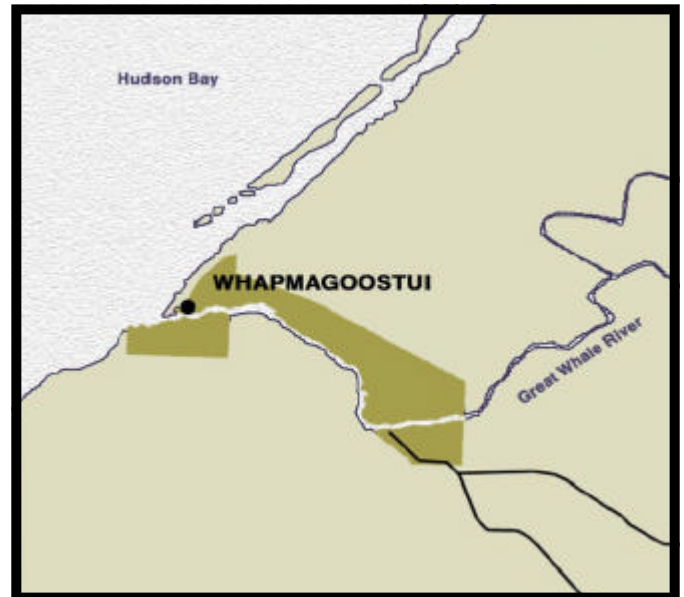
Abitibi - Baie James - Nunavik

Provincial riding

Ungava

Geographical location

This territory is located where the Great Whale River flows into Hudson Bay.



Geographical location of territory. Limits shown only for purposes of illustration.

Scale 0 5,000 10,000 15,000 20,000 metres

Population: 728

Men: 372

Women: 356

Within the territory: 721

Outside the territory: 7

Principal languages spoken:

Cree, English

Band Council:

The First Nation Council consists of a chief and six councillors elected in accordance with local by-laws.

Mailing address:

Whapmagoostui First Nation Council

P.O. Box 390

WHAPMAGOOSTUI QC J0M 1G0

Telephone: (819) 929-3384

(819) 929-3385

Facsimile: (819) 929-3969

Whapmagoostui

Economic Activities		Public	Community	Private	Mixed
Secondary sector	Building, developing and general contracting	0	0	x	0
Tertiary sector	Transportation	x	0	0	0
	Communication	0	x	0	0
	Motor vehicle, parts and accessories	0	0	x	0
	Food, beverage and drug	x	0	0	0
	Shoe, apparel, fabric, household furniture, appliances and furnishings	x	0	0	0
	Automotive vehicles, parts and accessories, sales and service	x	0	0	0
	General retail store, including non-store retail	x	0	0	0
	Business service	x	0	0	0
	Local government service	0	0	x	0
	Educational service	x	0	0	0
	Health and social service	0	x	0	0
	Accommodation service	0	x	0	0
	Food and beverage service	x	0	0	0
	Amusement and recreational service	0	0	x	0
Growing sector	Tourism				
	Mining Exploration training programs				
	Excavation projet				

Employment: Full-time: 148
Part-time: 15
Seasonal: 20

Education: Badabin Eeyou School
(preschool, elementary and secondary I to V)
WHAPMAGOOSTUI QC J0M 1G0
Telephone: (819) 929-3428

School attendance 2000-2001					
	Band School	Provincial School	Private School	Federal School	CEGEP University
Nursery school	0	24	0	0	
Kindergarten	0	26	0	0	
Elementary	0	131	0	0	
Secondary	0	69	0	0	
Post-secondary					24
Total	0	250	0	0	24

Total student population: 274

Potential student population aged between 5 and 24: n/a

Community services:

Fire protection: equipment and services shared with the Inuits of Kuujjuarapik.
Police services: provided by the Cree police force recognized under an agreement between the Cree Regional Authority, the Government of Canada and the Quebec government.
Medical care: dispensary managed by the James Bay Cree Board of Health and Social Services.
Waste disposal: landfill site, garbage collection.
Principal community facilities: community radio station, arena, day-care centre, gymnasium, band office, community hall, clinic, youth centre, fire hall, maintenance building, garage.

Infrastructure:

Water supply: household supply, reservoir, water treatment.
Sewers: waste water sewer system.
Access: no road access. An airline connects the village with Val-d'Or, LG2 and Montréal.
Road network: data unavailable.
Number of houses: 172
Electricity: generators.

The Hurons-Wendat

Hurons-Wendat.....72



Territory

Reserve of Wendake

Federal riding

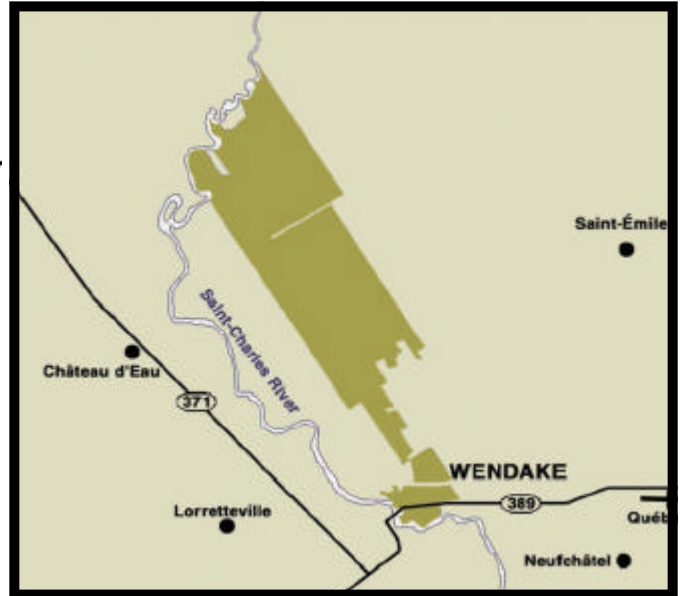
Québec-Est

Provincial riding

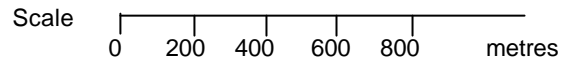
Chauveau

Geographical location

The reserve is located eight kilometres north of Quebec City, on the eastern bank of the St.-Charles River.



Geographical location of territory. Limits shown only for purposes of illustration.



Population:	2,927	Men:	1,329
		Women:	1,598
		Within the territory:	1,251
		Outside the territory:	1,676

Principal languages spoken: French (Huron is not spoken anymore)

Band Council: The band council consists of a grand chief and eight tribal chiefs, elected according to the electoral representation code of the Huron Wendat First Nation.

Mailing address:
 Conseil de la Nation Huronne-Wendat
 255, rue Chef-Michel-Laveau
 WENDAKE QC G0A 4V0
 Telephone: (418) 843-3767
 Facsimile: (418) 842-1108
 E-mail: hurou_wendat@videotron.ca
 Web site: www.wendake.com

Hurons-Wendat

Economic Activities		Public	Community	Private	Mixed
Primary sector	Forestry service	x	0	0	0
	Quarry and sand pit	0	0	x	0
Secondary sector	Food	0	0	x	0
	Leather and allied products	0	0	x	0
	Wood	0	0	x	0
	Paper and allied products	0	0	x	0
	Manufacturing	0	0	x	0
	Building, developing and general contracting	0	0	x	0
	Trade contracting	0	0	x	0
Service incidental to construction	0	0	x	0	
Tertiary sector	Transportation	0	0	x	0
	Metals, hardware, plumbing, heating and building materials	0	0	x	0
	Food, beverage and drug	0	0	x	0
	Shoe, apparel, fabric, household furniture, appliances and furnishings	0	0	x	0
	Automotive vehicles, parts and accessories, sale and services	0	0	x	0
	General retail merchandising	0	0	x	0
	Other retail store, including non-store retail	0	0	x	0
	Deposit accepting intermediary	0	0	0	x
	Consumer and business financing intermediary	0	0	0	x
	Financing intermediary	0	0	0	x
	Insurance	0	0	x	x
	Business service	x	x	x	x
	Federal government service	x	x	0	x
	Local government service	0	x	0	0
	Educational service	x	x	0	0
	Health and social service	x	x	0	0
	Accommodation service	x	x	x	0
Growing sectors	Amusement and recreational service	x	0	0	0
	Personal and household service	0	x	x	0
	Membership organization	x	x	0	0
	Other service	0	0	x	0

Employment: Full-time: 98
Part-time: 109
Seasonal: 37

Education : École indienne de Lorette (Ts8taïe)
(preschool, elementary)
20, rue de l'Ours
WENDAKE QC G0A 4V0
Telephone: (418) 842-3740

School attendance 2000-2001					
	Band School	Provincial School	Private School	Federal School	CEGEP University
Nursery school	8	0	9	0	
Kindergarten	10	3	9	0	
Elementary	41	7	53	0	
Secondary	1	20	56	0	
Post-secondary					146
Total	60	30	123	0	146

Total student population: 372

Potential student population aged between 5 and 24: 650

Community services:

Fire protection: provided by the Municipality of Loretteville.
Police services: provided by the Aboriginal police force recognized under a tripartite agreement between the band council, the Government of Canada and the Quebec Government.
Medical care: health centre managed by the band council under a transfer agreement with Health Canada.
Waste disposal: provided by the Quebec City Urban Community.
Principal community facilities: administrative centre, educational services, prevention centre, athletic centre, community hall, social and cultural centre, legal office, church, community radio station, elders' residence, museum.

Infrastructure:

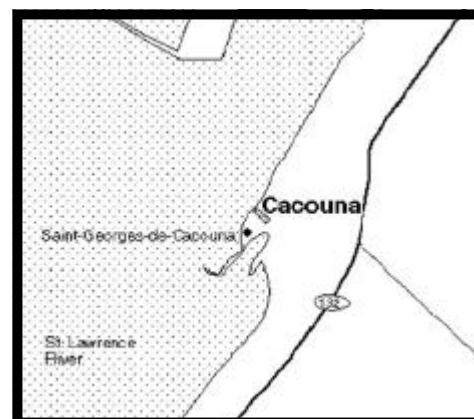
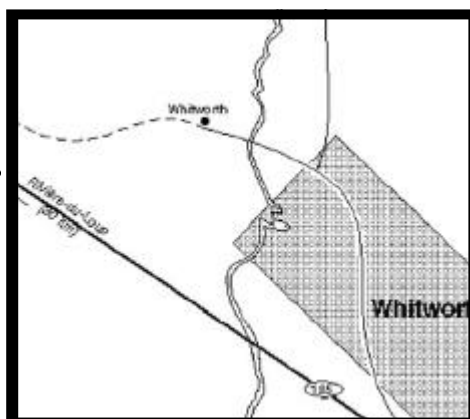
Water supply: water provided by the Municipality of Quebec City, household supply provided by the band council.
Sewers: waste water sewer and storm sewer systems (Municipality of Quebec City).
Access: Wendake can be reached by Highway 369, which connects with Henry IV Boulevard a few kilometres to the west, or by the Laurentian Highway to the east.
Road network: 1,220 metres of gravel road and 9,230 metres of paved road.
Number of houses: 584
Electricity: supplied by Hydro-Québec.

The Malecites

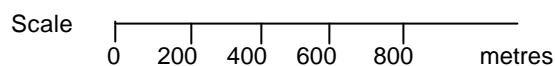
Malecites of Viger.....76



Malecites of Viger



Geographical location of territory. Limits shown only for purposes of illustration.



Territory

Reserves of Whitworth and Cacouna

Federal riging

Kamouraska - Rivière-du-Loup - Témiscouata

Provincial riding

Rivière-du-Loup

Area

Whitworth: 169 hectare

Cacouna: 0.202 hectare

Geographical location

The reserve of Whitworth is located on the south shore of the St. Lawrence River, 30 km south of Rivière-du-Loup. The reserve of Cacouna is located near the municipality of the same name.

Population: 712

Men: 340

Women: 372

Within the territory: 2

Outside the territory: 710

Principal languages spoken:

French (Malecite is no longer spoken in Quebec)

Band Council:

The band council consists of a chief and four councillors elected in accordance with local custom.

Mailing address:

Conseil de la Première Nation Malécite de Viger

112, avenue de la Grève

Case postale 10

CACOUNA QC G0L 1G0

Telephone: (418) 867-4618

(418) 860-2393

Facsimile: (418) 867-3418

Malecites of Viger

Economic Activities		Public	Community	Private	Mixed
Primary sector	Fishing and trapping	0	x	0	0
	Logging	0	x	0	0
Tertiary sector	Amusement and recreational services	0	x	0	0
Growing sectors	Sawmill Forestry compagny Tourism developement				

Employment: Full-time: 7
Part-time: 1
Seasonal: 4

Education : No school within the territories

School attendance 2000-2001					
	Band School	Provincial School	Private School	Federal School	CEGEP University
Nursery school	n/a	n/a	n/a	n/a	
Kindergarten	n/a	n/a	n/a	n/a	
Elementary	n/a	n/a	n/a	n/a	
Secondary	n/a	n/a	n/a	n/a	
Post-secondary					31
Total	n/a	n/a	n/a	n/a	31

Total student population: n/a

Potential student population aged between 5 and 24: 154

Source: INAC

Community services:

Fire protection: no facilities on site.
Police services: provided by the Sûreté du Québec.
Medical care: no facilities on site. Use of provincial facilities.
Waste disposal: no facilities on site.
Principal community facilities: administrative offices (Cacouna).

Infrastructure:

Water supply: no permanent facilities.
Sewers: no permanent facilities.
Access: Cacouna can be reached by Highway 20; Whitworth can be reached by Highway 185.
Road network: no permanent facilities.
Number of houses: no permanent facilities.
Electricity: no permanent facilities.

The Micmacs

Gesgapegiag.....	80
Gespeg.....	82
Listuguj.....	84



Gesgapegiag

Territory

Reserve of Gesgapegiag

Federal riding

Matapédia - Matane

Provincial riding

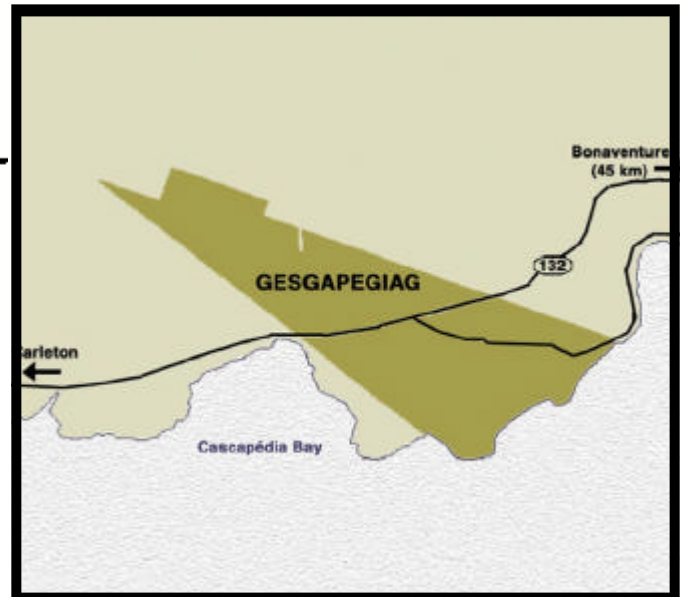
Bonaventure

Geographical location

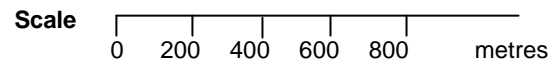
Gesgapegiag is located 45 km west of Bonaventure, on the north shore of Cascapédia Bay.

Area

222 hectares



Geographical location of territory. Limits shown only for purposes of illustration.



Population: 1,120

Men:	552
Women:	568
Within the territory:	516
Outside the territory:	604

Principal languages spoken:

Micmac, English

Band Council:

The band council consists of a chief and eight councillors elected in accordance with the procedures set out in the *Indian Act*.

Mailing address:

Micmacs of Gesgapegiag Band Council
Gesgapegiag Indian Reserve
P.O. Box 1280
MARIA QC G0C 1Y0
Telephone: (418) 759-3441
Facsimile: (418) 759-5856

Gesgapegiag

Economic Activities		Public	Community	Private	Mixed	
Primary sector	Fishing and trapping	0	x	x	0	
	Logging	0	x	0	0	
	Forestry	0	x	0	0	
Secondary sector	Building, developing and general contracting industries	0	x	x	0	
Tertiary sector	Storage and warehousing	0	x	0	0	
	Food, beverage and drug	0	0	x	0	
	Shoe, apparel, fabric, household furniture, appliances and furnishings	0	0	x	0	
	Automotive vehicles, parts and accessories, sales and service	0	0	x	0	
	Federal government service	0	x	0	0	
	Local government service	0	x	0	0	
	Educational service	0	x	0	0	
	Health and social service	0	x	0	0	
	Accommodation service	0	0	x	0	
	Food and beverage service	0	0	x	0	
	Amusement and recreational service	0	x	0	0	
	Growing sectors	Forestry compagny				
		Tourism development				
Commercial fisheries						
Aquaculture						

Employment: Full-time: 35
Part-time: 0
Seasonal: 180

Education: Wejgwapniag School
(preschool, elementary)
P.O. Box 1280
MARIA QC G0C 1Y0
Telephone: (418) 759-3422

School attendance 2000-2001					
	Band School	Provincial School	Private School	Federal School	CEGEP University
Nursery school	9	0	0	0	
Kindergarten	17	2	0	0	
Elementary	61	12	0	0	
Secondary	41	25	0	0	
Post-secondary					17
Total	128	39	0	0	17

Total student population: 184

Potential student population aged between 5 and 24: 379
Source: INAC

Community services:

Fire protection: provided by the fire department of Gesgapegiag
Police services: provided by the police department recognized under a tripartite agreement between the band council, the Government of Canada and the Quebec government.
Medical care: health centre managed by the band council under a transfer agreement with Health Canada.
Waste disposal: provided by the Municipality of New Richmond.
Principal community facilities: recreative center, church, outdoor skating rink, baseball field, multiseason recreational trails.

Infrastructure:

Water supply: household supply, reservoir, community well, partial water treatment.
Sewers: waste water sewer and storm sewer systems and aerated pond.
Access: Gesgapegiag can be reached by Highway 132.
Road network: 3,310 metres of gravel road and 4,690 metres of paved road.
Number of houses: 142
Electricity: supplied by Hydro-Québec.

Territory

None

Federal riding

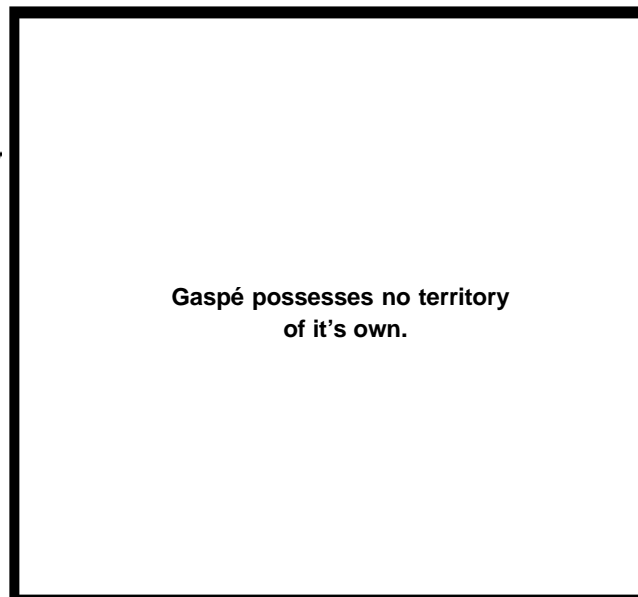
Gaspé - Bonaventure - Îles-de-la-Madeleine

Provincial riding

Gaspé

Geographical location

The band lives near Gaspé but possesses no territory of its own.



Area

not applicable

Population: 480

Men:	220
Women:	260
Within the territory:	0
Outside the territory:	480

Principal languages spoken:

French, English

Band Council:

The band council consists of a chief and seven councillors elected in accordance with local custom.

Mailing address:
 La Nation Micmac de Gespeg
 783, boul. Pointe-Navarre
 Case postale 69 - Fontenelle
 FONTENELLE QC G4X 6V2
 Telephone: (418) 368-6005
 Facsimile: (418) 368-1272

Economic Activities		Public	Community	Private	Mixed
Primary sector	Fishing and trapping	0	x	0	0
Secondary sector	Building, developing and general contracting	0	0	x	0
	Heavy (engineering) construction	0	0	x	0
	Trade contracting	0	0	x	0
	Service incidental to construction	0	0	x	0
Tertiary sector	Other products	0	0	x	0
	General retail merchandising	0	0	x	0
Growing sectors	Wood processing Agriculture				

Employment: Data unavailable

Education: Not applicable

School attendance 2000-2001					
	Band School	Provincial School	Private School	Federal School	CEGEP University
Nursery school	n/a	n/a	n/a	n/a	
Kindergarten	n/a	n/a	n/a	n/a	
Elementary	n/a	n/a	n/a	n/a	
Secondary	n/a	n/a	n/a	n/a	
Post-secondary					33
Total	n/a	n/a	n/a	n/a	33

Total student population: n/a

Potential student population aged between 5 and 24: 154

Source: INAC

Community services:

Fire protection: not applicable.
 Police services: provided by the Sûreté du Québec
 Medical care: no facilities on site. Use of provincial facilities.
 Waste disposal: not applicable.
 Principal community facilities: not applicable.

Infrastructure:

Water supply: not applicable.
 Sewers: not applicable.
 Access: Highway 132 leads to Gaspé.
 Road network: not applicable.
 Number of houses: not applicable.
 Electricity: not applicable.

Territory

Reserve of Listuguj

Federal riding

Matapédia - Matane

Provincial riding

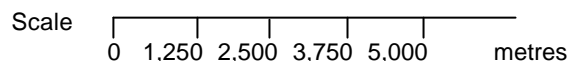
Bonaventure

Geographical location

Listuguj is located 118 km southwest of Bonaventure, on the north shore of the Ristigouche River.



Geographical location of territory. Limits shown only for purposes of illustration.



Population: 3,059

Men:	1,451
Women:	1,608
Within the territory:	1,710
Outside the territory:	1,349

Principal languages spoken:

Micmac, English

Band Council:

The band council consists of a chief and twelve councillors elected in accordance with the procedures set out in the *Indian Act*.

Mailing address:

Listuguj Mi'gmaq Government
 17 Riverside West Street
 P.O. Box 298
 LISTUGUJ QC G0C 2R0
 Telephone: (418) 788-2136
 Facsimile: (418) 788-2058
 E-mail: info@listuguj.com
 Web site: www.listuguj.com



Listuguj

Economic Activities		Public	Community	Private	Mixed	
Primary sector	Fishing and trapping	0	0	0	x	
	Logging	0	0	0	x	
	Forestry	0	x	0	0	
	Quarry and sand pit	0	0	x	0	
Secondary sector	Food	0	0	x	0	
	Leather and allied products	0	0	x	0	
	Clothing	0	0	x	0	
	Furniture and fixture	0	0	x	0	
	Transportation equipment	0	0	0	x	
	Building, developing and general contracting	0	0	0	x	
	Industrial and heavy (engineering) construction	0	x	0	0	
	Service industries incidental to construction	0	x	0	0	
	Tertiary sector	Transportation	0	0	0	x
		Storage and warehousing	0	x	0	0
Communication		0	0	0	x	
Food, beverage, drug and tobacco		0	0	x	0	
Apparel and dry goods		0	0	x	0	
Motor vehicle, parts and accessories		0	0	x	0	
Metals, hardware, plumbing, heating and building materials		0	0	x	0	
Shoe, apparel, fabric, household furniture, appliances and furnishings		0	0	x	0	
Automotive vehicles, parts and accessories industries, sales and service		0	x	0	0	
Consumer and business financing intermediary		0	x	0	0	
Business service		0	x	0	0	
Provincial and territorial government service		0	x	0	0	
Local government service		0	x	0	0	
Educational service		0	x	0	0	
Health and social service		0	0	x	0	
Food and beverage service		0	0	0	0	
Growing sectors		Shoreline project				
		Training center				
		Youth center playgrounds				
		Food and beverage service				

Employment: Full-time: 155
Part-time: 0
Seasonal: 300

Education: Listuguj Education Complex 1 Riverside West Street P.O. Box 298 LISTUGUJ QC G0C 2R0 Telephone: (418) 788-2248
Alaqsitew Gitpu School 18 Caplin Road LISTUGUJ QC G0C 2R0 Telephone: (418) 788-3101

School attendance 2000-2001					
	Band School	Provincial School	Private School	Federal School	CEGEP University
Nursery school	33	0	0	0	
Kindergarten	29	1	0	0	
Elementary	199	23	0	0	
Secondary	46	144	0	0	
Post-secondary					121
Total	307	168	0	0	121

Total student population: 596

Potential student population aged between 5 and 24 : 982

Community services:

Fire protection: provided by the Fire Service Band Council.
Police services: provided by the Aboriginal police force recognized under a tripartite agreement between the band council, the government of Canada and the Quebec government.
Medical care: health centre managed by the band council under a transfer agreement with Health Canada.
Waste disposal: landfill site.
Principal community facilities: community radio, church hall and museum, community centre, day-care centre.

Infrastructure:

Water supply: household supply, reservoir, community wells.
Sewers: waste water sewer and storm sewer systems.
Access: Listuguj can be reached by Highway 132.
Road network: 15,440 metres of gravel road and 6,110 metres of paved road.
Number of houses: 558
Electricity: supplied by Hydro-Québec.

