


Labrador Inuit Land Claims Agreement

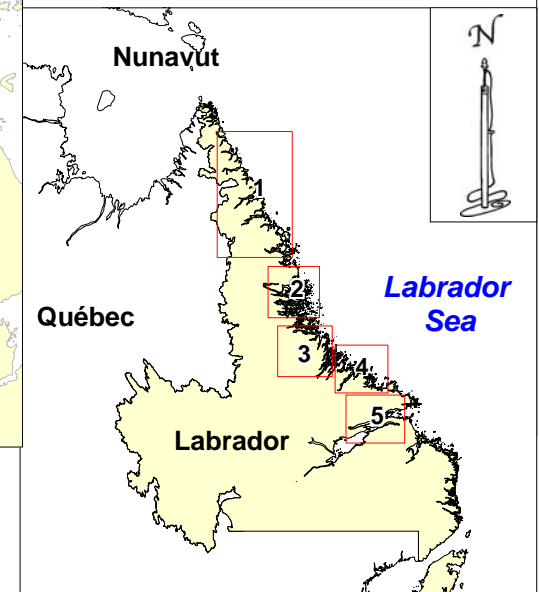
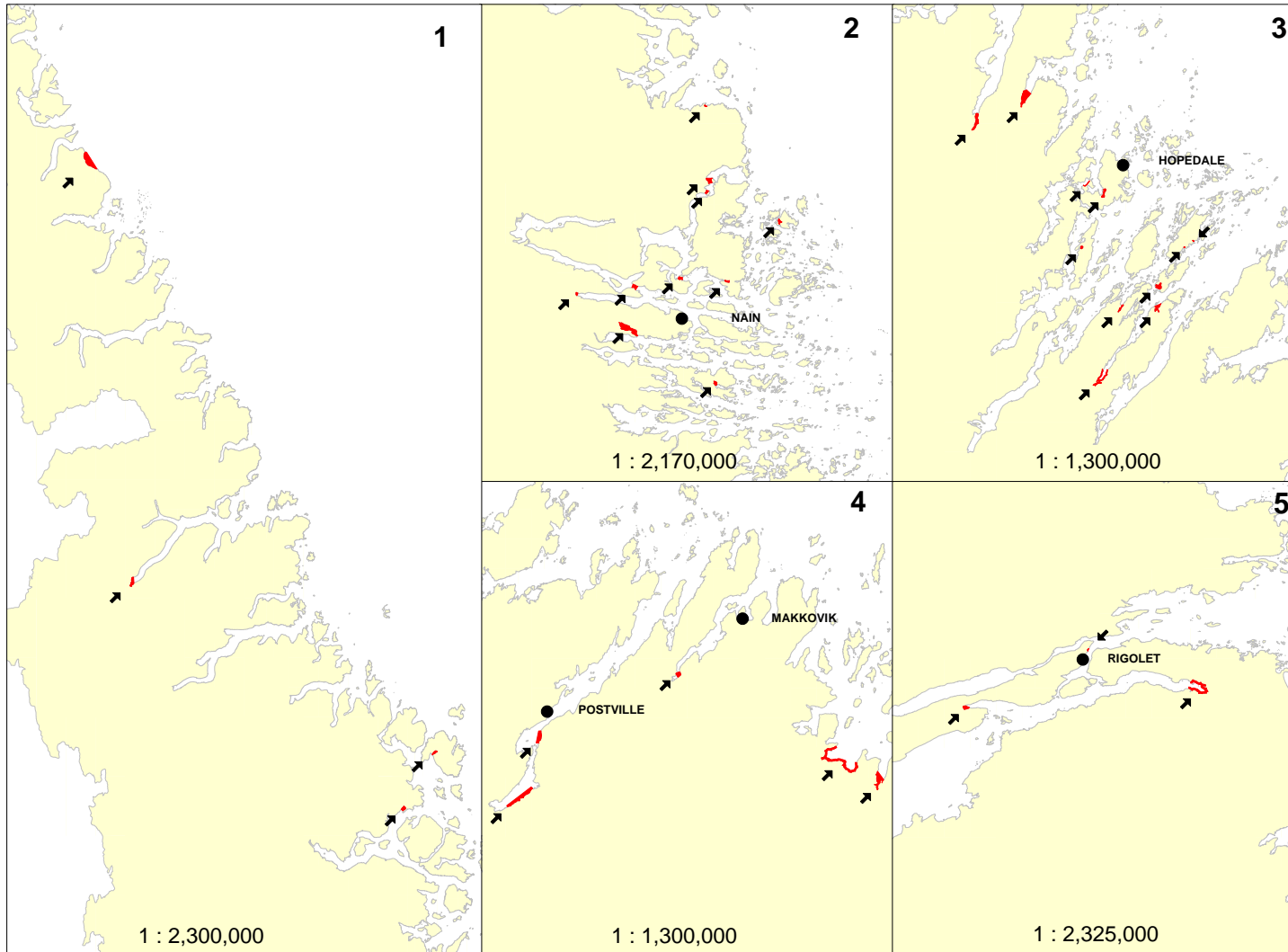
Schedule 4-D

Water Lots (section 4.4.3)

This is not an authoritative map of Water Lots and has been prepared for illustrative purposes only. The authoritative maps of the Water Lots are contained in the Map Atlas.

legend

 Water Lots



note: Water Lots adjacent to Inuit Communities not shown