

The Naskapis of Kawawachikamach

Naskapis of Kawawachikamach.....114



Naskapis of Kawawachikamach

Territory

Kawawachikamach
(category I land)

Federal riding

Manicouagan

Provincial riding

Duplessis

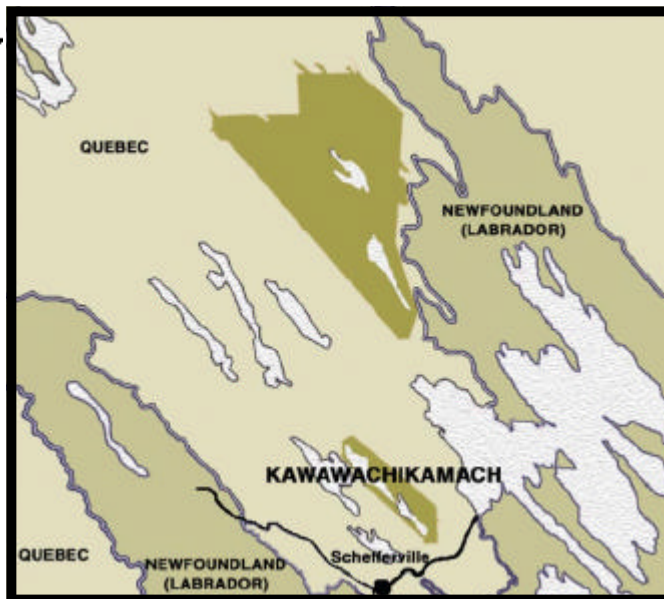
Geographical location

The territory is located 15 km northeast of Schefferville, near Lake Matemace.

Area

Catégorie 1A : 41,93 kilometres²

Catégorie 1B : 285,36 kilometres²



Geographical location of territory. Limits shown only for purposes of illustration.

Scale 0 5,000 10,000 15,000 20,000 metres

Population: 581

Men: 303

Women: 278

Within the territory: 544

Outside the territory: 37

Principal languages spoken:

Naskapi, English

Band Council:

The Kawawachikamach Naskapi Nation Council consists of one chief and five councillors elected in accordance with local by-laws.

Mailing address:

Naskapi Nation of Kawawachikamach

P.O. Box 5111

KAWAWACHIKAMACH QC G0G 2Z0

Telephone: (418) 585-2686

Facsimile: (418) 585-3130

E-mail: kawawa@naskapi.ca

Web site: 168.144.142.164

Naskapis of Kawawachikamach

Economic Activities		Public	Community	Private	Mixed
Secondary sector	Plastics products	0	0	x	0
	Leather and allied products	0	0	x	0
	Clothing	0	0	x	0
	Building, developing and general contracting	x	x	x	0
	Industrial and heavy (engineering) construction	x	0	0	0
	Trade contracting	x	0	0	0
	Service industries incidental to construction	x	0	0	0
Tertiary sector	Transportation	0	0	x	0
	Other utility industries	x	0	x	0
	Food, beverage, drug and tobacco	0	0	x	0
	Federal government service	0	0	x	0
Growing sectors	Commercialization of Caribou				
	Caribou hunting and fishing operation				

Employment: Full-time: 51
Part-time: 18
Seasonal: 112

Education: Jimmy Sandy Memorial School
(preschool, elementary, secondary I to V)
P.O. Box 5115
SCHEFFERVILLE QC G0G 2Z0
Telephone: (418) 585-3811

School attendance 2000-2001					
	Band School	Provincial School	Private School	Federal School	CEGEP University
Nursery school	0	23	0	0	
Kindergarten	0	23	0	0	
Elementary	0	136	0	0	
Secondary	0	74	0	0	
Post-secondary					18
Total	0	256	0	0	18

Total student population: 274

Potential student population aged between 5 and 24: 266

Source: INAC

Community services:

Fire protection: fire station, firefighting equipment.
Police services: provided by the Naskapi police force recognized under a tripartite agreement on the police department between the band council, the Government of Canada and the Quebec government.
Medical care: clsc managed by a board of directors, local community service centre in Fermont.
Waste disposal: garbage collection and landfill provided by the band council, at the municipal dump of Schefferville.
Principal community facilities: community radio station, recreation centre, parish hall, gymnasium, playground, childcare centre, drop-in centre.

Infrastructure:

Water supply: household supply, two community wells, pumping station.
Sewers: community septic tank, lagoon.
Access: the reserve can be reached only by train or airplane from Sept-Îles and is connected to Schefferville by road.
Road network: 2,880 metres.
Number of houses: 120
Electricity: supplied by the Schefferville Power Company.

The Inuit

Akulivik.....	118
Aupaluk.....	120
Inukjuak.....	122
Ivujivik.....	124
Kangiqualujjuaq.....	126
Kangisujuaq.....	128
Kangirsuk.....	130
Kuujjuaq.....	132
Kuujjuarapik.....	134
Puvirnituq.....	136
Quaqtaq.....	138
Salluit.....	140
Tasiujaq.....	142
Umiujaq.....	144



Territory

Akulivik

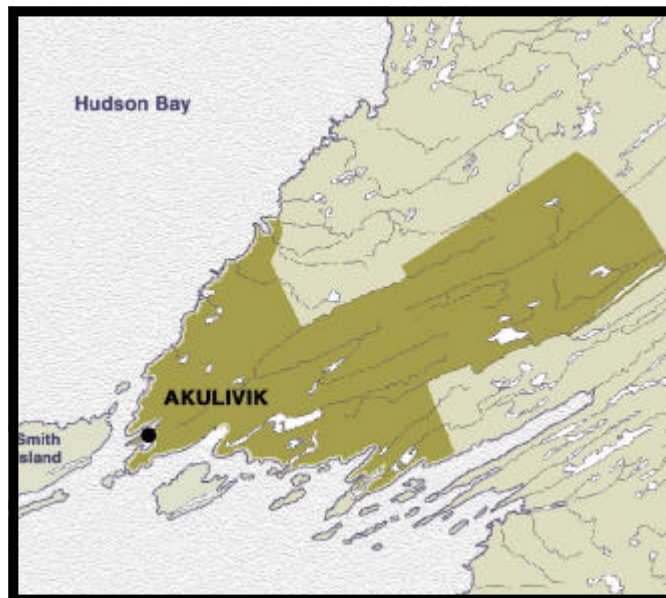
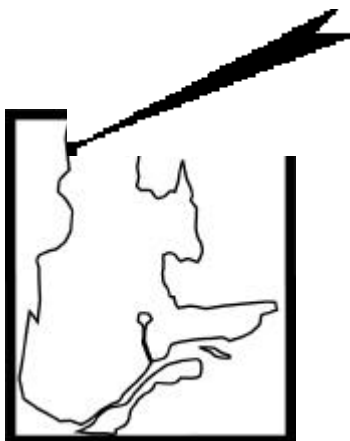
Central prong of a
kakivak-trident-shaped spear
(Category I Land)

Federal riding

Abitibi - Baie-James - Nunavik

Provincial riding

Ungava



Geographical location

The territory is located on the east coast of Hudson Bay. Akulivik is built on a peninsula that juts southwesterly into the Bay across from Smith Island. Akulivik is on the 60th parallel.

Geographical location of territory. Limits shown only for purposes of illustration.

Area

Category I: 558.3 square kilometres

Scale 0 5,500 11,000 16,500 22,000 metres

Population: 482

Men:	251
Women:	231
Within the territory:	468
Outside the territory:	14

Principal languages spoken:

Inuttitut, English, French

Municipal Council:

The municipal council consists of a mayor and six councillors elected under universal suffrage.

Mailing address:

Northern Village of Akulivik

P.O. Box 61

AKULIVIK QC J0M 1V0

Telephone: (819) 496-2073

Facsimile: (819) 496-2200

Akulivik

Economic Activities		Public	Community	Private	Mixed
Primary sector	Mining	0	X	0	0
	Fishing and Trapping	X	0	0	0
	Quarry and Sand Pit	0	X	0	0
Secondary sector	Non-metallic Mineral Products	0	X	0	0
Tertiary sector	Communication	0	X	0	0
	Petroleum Products	0	X	0	0
	General Retail				
	Merchandising	0	X	X	0
	Amusement and Recreational Service	0	0	X	0
	Accommodation Services	0	X	0	0
Growing sector	Transportation				

Employment: Full Time: 59
Part-time: 57
Seasonal: 0

Education: Tukisiniarvik School
(preschool, elementary, secondary)
AKUKIVIK QC J0M 1V0
Telephone: (819) 496-2711

School attendance 2000-2001		
	Provincial School	CEGEP/University
Nursery school	0	
Kindergarten	12	
Elementary	82	
Secondary	32	
Post-secondary		17
Total	126	17

Total student population: 143

Potential student population aged between 5 and 24: 223

Community services:

Fire protection: fire station, firefighting equipment.
Police services: provided by the Kativik Regional Police Force under an agreement with the Solicitor General of Canada and the Ministère de la Sécurité publique du Québec.
Medical care: CLSC point of service managed by the Nunavik Regional Board of Health and Social Services.
Waste disposal: garbage collection.
Principal community facilities: library, church, municipal garage, youth centre, police station, community radio station, community centre, outdoor skating rink.

Infrastructure:

Water supply: household supply, reservoir, water treatment.
Sewers: waste water collection.
Access: a regional airline provides connections between Akulivik and the communities of Nunavik five days a week.
Road network: no road access.
Number of housing units: 95
Electricity: diesel generators (Hydro-Québec).

Territory

Aupaluk

Where the earth is red
(Category I Land)

Federal riding

Abitibi - Baie-James - Nunavik

Provincial riding

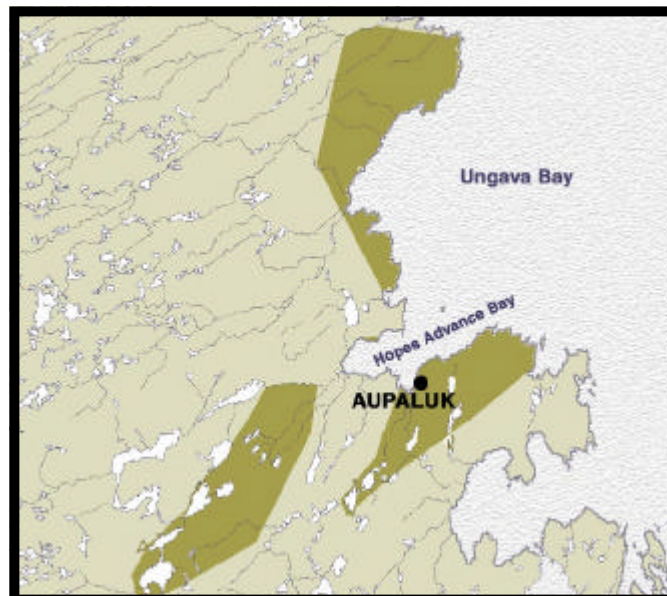
Ungava

Geographical location

The territory is located on the west coast of Ungava Bay along the northern shore of Hopes Advance Bay, 80 kilometres south of Kangirsuk and 150 kilometres north of Kuujjuaq. Aupaluk is on the 59th parallel.

Area

Category I: 630.4 square kilometres



Geographical location of territory. Limits shown only for purposes of illustration.

Scale 0 5,500 11,000 16,500 22,000 metres

Population: 152

Men:	81
Women:	71
Within the territory:	151
Outside the territory:	1

Principal languages spoken:

Inuttitut, English, French

Municipal Council:

The municipal council consists of a mayor and six councillors elected under universal suffrage.

Mailing address:

Northern Village of Aupaluk
AUPALUK QC J0M 1X0

Telephone: (819) 491-7070

Facsimile: (819) 491-7035

Aupaluk

Economic Activities		Public	Community	Private	Mixed
Primary sector	Fishing and Trapping	X	0	0	0
	Quarry and Sand Pit	0	X	0	0
Tertiary sector	Communication	0	X	0	0
	Petroleum Products	0	X	0	0
	General Retail Merchandise	0	X	0	0
	Accommodation Services	0	X	0	0
	Services	0	X	0	0
Growing sector	Clothing				

Employment:
 Full Time: 30
 Part-time: 26
 Seasonal: 5

Education: Taqsakallak School
 (preschool, elementary, secondary)
 AUPALUK QC J0M 1X0
 Telephone: (819) 491-7072

School attendance 2000-2001		
	Provincial School	CEGEP/University
Nursery school	0	
Kindergarten	6	
Elementary	40	
Secondary	9	
Post-secondary		3
Total	55	3

Total student population: 58

Potential student population aged between 5 and 24: 78

Community services:

Fire protection: fire station, firefighting equipment.
 Police services: provided by the Kativik Regional Police Force under an agreement with the Solicitor General of Canada and the Ministère de la Sécurité publique du Québec.
 Medical care: CLSC point of service managed by the Nunavik Regional Board of Health and Social Services.
 Waste disposal: garbage collection.
 Principal community facilities: library, church, municipal garage, youth centre, police station, community radio station, community centre, outdoor skating rink.

Infrastructure:

Water supply: household supply, reservoir, water treatment.
 Sewers: waste water collection.
 Access: a regional airline provides connections between Aupaluk and the communities of Nunavik five days a week.
 Road network: no road access.
 Number of housing units: 38
 Electricity: diesel generators (Hydro-Québec).

Territory
Inukjuak
The giant
(Category I Land)

Federal riding
Abitibi - Baie-James - Nunavik

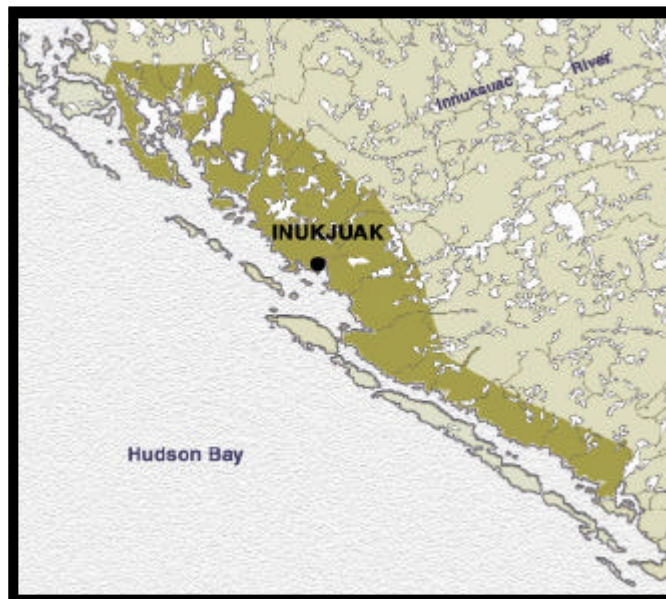
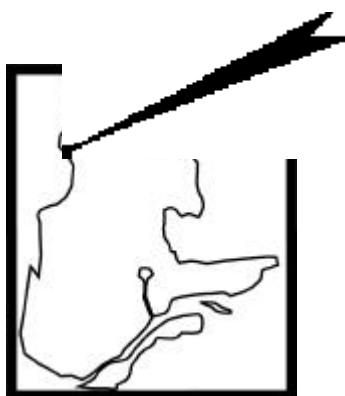
Provincial riding
Ungava

Geographical location

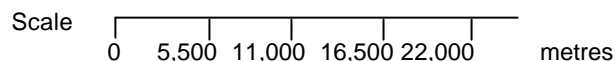
The territory is located on the east coast of Hudson Bay, at the mouth of Innuksuac River. It lies 180 kilometres south of Puvirnituq and 240 kilometres north of Umiujaq. Inukjuak is on the 58th parallel.

Area

Category I: 561.2 square kilometres



Geographical location of territory. Limits shown only for purposes of illustration.



Population: 1,262

Men:	656
Women:	606
Within the territory:	1,195
Outside the territory:	67

Principal languages spoken:

Inuttitut, English, French

Municipal Council:

The municipal council consists of a mayor and six councillors elected under universal suffrage.

Mailing address:
Northern Village of Inukjuak
P.O. Box 234
INUKJUAK QC J0M 1M0
Telephone: (819) 254-8822
Facsimile: (819) 254-8779

Inukjuak

Economic Activities		Public	Community	Private	Mixed
Primary sector	Fishing and Trapping	X	0	0	0
	Mining/Quarry and Sand Pit	0	X	0	0
Secondary sector	Clothing	0	0	X	0
	Non-metallic Mineral Products	0	0	X	0
Tertiary sector	Transportation	0	0	X	X
	Communication	0	X	X	0
	Petroleum Products	0	X	0	0
	Shoe, Apparel, Fabric, etc.	0	0	X	0
	General Retail Merchandi./Retail Store	0	X	X	0
	Accommodation Services	0	X	0	0
	Amusement and Recreational Service	0	0	X	0
	Vehicle Repair/Maintenance	0	0	X	0
	Music Production	0	0	X	0

Employment: Full Time: 184
Part-time: 69
Seasonal: 29

Education: Innalik School
(preschool, elementary, secondary)
INUKJUAK QC J0M 1M0
Telephone: (819) 254-8211

School attendance 2000-2001		
	Provincial School	CEGEP/University
Nursery school	0	
Kindergarten	29	
Elementary	272	
Secondary	144	
Post-secondary		18
Total	445	18

Total student population: 463

Potential student population aged between 5 and 24: 581

Community services:

Fire protection: fire station, firefighting equipment.
Police services: provided by the Kativik Regional Police Force under an agreement with the Solicitor General of Canada and the Ministère de la Sécurité publique du Québec.
Medical care: CLSC point of service managed by the Nunavik Regional Board of Health and Social Services.
Waste disposal: garbage collection.
Principal community facilities: library, church, municipal garage, youth centre, police station, community radio station, community centre, outdoor skating rink.

Infrastructure:

Water supply: household supply, reservoir, water treatment.
Sewers: waste water collection.
Access: a regional airline provides connections between Inukjuak and the communities of Nunavik five days a week.
Road network: no road access.
Number of housing units: 262
Electricity: diesel generators (Hydro-Québec).

Territory

Ivujivik

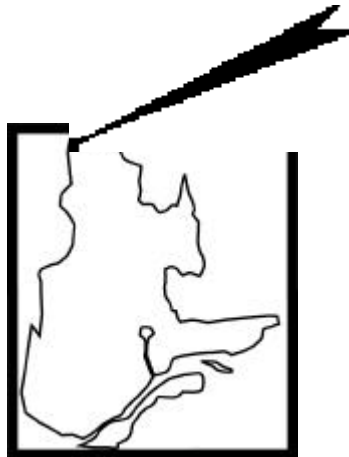
Place where ice accumulates
(Category I Land, not transferred)

Federal riding

Abitibi - Baie-James - Nunavik

Provincial riding

Ungava



Geographical location

The territory is located at the head of a small harbour south of Digges Islands and Sound. It lies 180 kilometres north of Akulivik and 120 kilometres east of Salluit. Ivujivik is on the 62nd parallel.

Area

Category I: 524.9 square kilometres



Geographical location of territory. Limits shown only for purposes of illustration.

Scale 0 5,000 10,000 15,000 20,000 metres

Population: 259

Men:	126
Women:	133
Within the territory:	252
Outside the territory:	7

Principal languages spoken:

Inuttitut, English, French

Municipal Council:

The municipal council consists of a mayor and six councillors elected under universal suffrage.

Mailing address:

Northern Village of Ivujivik

P.O. Box 120

IVUJIVIK QC J0M 1H0

Telephone: (819) 922-9940

Facsimile: (819) 922-3045

Ivujuvik

Economic Activities		Public	Community	Private	Mixed
Primary sector	Fishing and Trapping	X	0	0	0
Tertiary sector	Communication	0	X	X	0
	Petroleum Products	0	X	0	0
	General Retail				
	Merchandising	0	X	X	0
	Accommodation				
	Services	0	X	0	0
	Amusement and Recreational Service	0	0	X	0
Growing sector	Trapping				

Employment:
 Full Time: 48
 Part-time: 28
 Seasonal: 2

Education: Nuvviti School
 (preschool, elementary, secondary)
 IVUJIVIK QC J0M 1H0
 Telephone: (819) 922-9917

School attendance 2000-2001		
	Provincial School	CEGEP/University
Nursery school	0	
Kindergarten	8	
Elementary	65	
Secondary	32	
Post-secondary		16
Total	105	16

Total student population: 121
Potential student population aged between 5 and 24: 135

Community services:

Fire protection: fire station, firefighting equipment.
 Police services: provided by the Kativik Regional Police Force under an agreement with the Solicitor General of Canada and the Ministère de la Sécurité publique du Québec.
 Medical care: CLSC point of service managed by the Nunavik Regional Board of Health and Social Services.
 Waste disposal: garbage collection.
 Principal community facilities: library, church, municipal garage, youth centre, police station, community radio station, community centre, outdoor skating rink.

Infrastructure:

Water supply: household supply, reservoir, water treatment.
 Sewers: waste water collection.
 Access: a regional airline provides connections between Inukjuak and the communities of Nunavik five days a week.
 Road network: no road access.
 Number of housing units: 55
 Electricity: diesel generators (Hydro-Québec).

Kangiqsualujjuaq

Territory

Kangiqsualujjuaq
Very large bay
(Category I Land)

Federal riding

Abitibi - Baie-James - Nunavik

Provincial riding

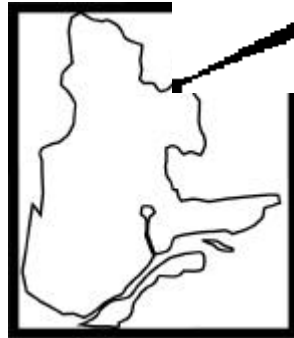
Ungava

Geographical location

The territory is located on the east coast of Ungava Bay, on the mouth of George River. It lies 160 kilometres east of Kuujjuaq. Kangiqsualujjuaq is on the 58th parallel.

Area

Category I: 629.8 square kilometres



Geographical location of territory. Limits shown only for purposes of illustration.

Scale 0 5,500 11,000 16,500 22,000 metres

Population: 694

Men: 351
Women: 343

Within the territory: 675
Outside the territory: 19

Principal languages spoken:

Inuttitut, English, French

Municipal Council:

The municipal council consists of a mayor and six councillors elected under universal suffrage.

Mailing address:

Northern Village of Kangiqsualujjuaq
KANGIQSUALUJJUAQ QC J0M 1N0
Telephone: (819) 337-5271
Facsimile: (819) 337-5200

Kangiqsualujjuaq

Economic Activities		Public	Community	Private	Mixed
Primary sector	Fishing and Trapping	X	0	0	0
	Quarry and Sand Pit	0	X	0	0
Secondary sector	Other Manufacturing Industries	0	0	X	0
Tertiary sector	Communications	0	X	0	0
	Petroleum Products	0	X	0	0
	General Retail	0	X	0	0
	Merchandising	0	X	0	0
	Accommodation Service	0	X	0	0
	Food and Beverage Service	0	X	0	0
	Tourism	0	0	X	0

Employment: Full Time: 78
Part-time: 46
Seasonal: 71

Education: Satuumavik School
(preschool, primary, secondary)
KANGIQSUALUJJUAQ QC J0M 1N0
Telephone: (819) 337-5250

School attendance 2000-2001		
	Provincial School	CEGEP/University
Nursery school	0	
Kindergarten	24	
Elementary	158	
Secondary	66	
Post-secondary		9
Total	248	9

Total student population: 257
Potential student population aged between 5 and 24: 328

Community services:

Fire protection: fire station, firefighting equipment.
Police services: provided by the Kativik Regional Police Force under an agreement with the Solicitor General of Canada and the Ministère de la Sécurité publique du Québec.
Medical care: CLSC point of service managed by the Nunavik Regional Board of Health and Social Services.
Waste disposal: garbage collection.
Principal community facilities: library, church, municipal garage, youth centre, police station, community radio station, community centre, outdoor skating rink.

Infrastructure:

Water supply: household supply, reservoir, water treatment.
Sewers: waste water collection.
Access: a regional airline provides connections between Kangiqsualujjuaq and the communities of Nunavik five days a week; marine facilities.
Road network: no road access.
Number of housing units: 126
Electricity: diesel generators (Hydro-Québec).

Kangiqsujuaq

Territory

Kangiqsujuaq
The large bay
(Category I Land)

Federal riding

Abitibi - Baie-James - Nunavik

Provincial riding

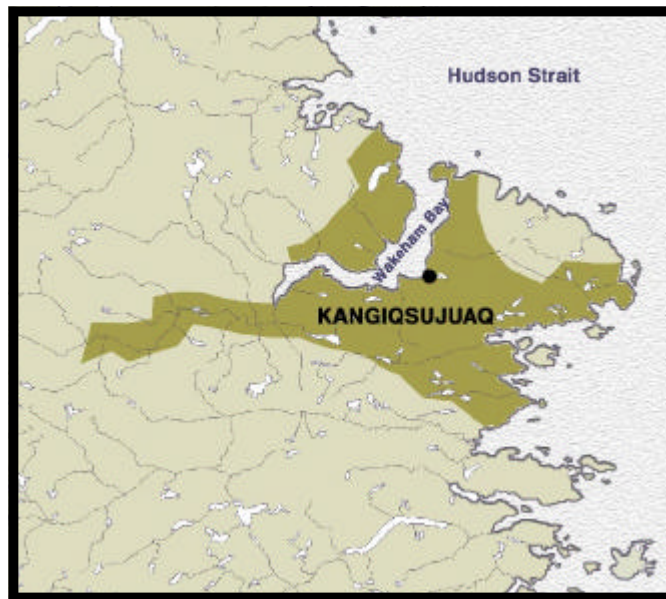
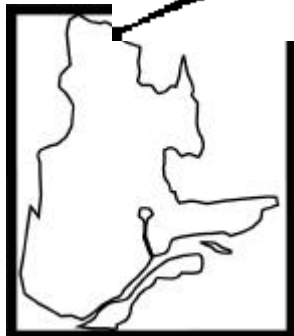
Ungava

Geographical location

The territory is located south of the Hudson Strait, on the eastern shore of Wakeham Bay, 420 kilometres north of Kuujuaq. The crater of New Québec (Pingualuit) lies 100 kilometres to the west of the village. Kangiqsujuaq is on the 61st parallel.

Area

Category I: 606.7 square kilometres



Geographical location of territory. Limits shown only for purposes of illustration.

Scale 0 5,500 11,000 16,500 22,000 metres

Population: 550

Men:	274
Women:	276
Within the territory:	517
Outside the territory:	33

Principal languages spoken:

Inuttitut, English, French

Municipal Council:

The municipal council consists of a mayor and six councillors elected under universal suffrage.

Mailing address:

Northern Village of Kangiqsujuaq
KANGIQSUJUAQ QC J0M 1K0
Telephone: (819) 338-3342
Facsimile: (819) 338-3237

Kangiqsujuaq

Economic Activities		Public	Community	Private	Mixed
Primary sector	Fishing and Trapping	X	0	0	0
	Quarry and Sand Pit	0	X	0	0
Secondary sector	Clothing	0	0	X	0
	Non-metallic Mineral Products	0	0	X	0
Tertiary sector	Communications	0	X	0	0
	Petroleum Products	0	X	0	0
	General Retail	0	X	0	0
	Merchandising	0	X	0	0
	Other Retail Industries	0	X	0	0
	Accommodation Service	0	X	0	0
	Tourism-Outfitting	0	X	X	0
Growing sectors	Food and Beverage service				
	Tourism-Adventure				

Employment: Full-Time: 66
Part-time: 46
Seasonal: 8

Education: Arsaniq School
(preschool, elementary, secondary)
KANGIQSUJUAQ QC J0M 1K0
Telephone: (819) 338-3293

School attendance 2000-2001		
	Provincial School	CEGEP/University
Nursery school	0	
Kindergarten	9	
Elementary	119	
Secondary	46	
Post-secondary		11
Total	174	11

Total student population: 185
Potential student population aged between 5 and 24: 253

Community services:

Fire protection: fire station, firefighting equipment.
Police services: provided by the Kativik Regional Police Force under an agreement with the Solicitor General of Canada and the Ministère de la Sécurité publique du Québec.
Medical care: CLSC point of service managed by the Nunavik Regional Board of Health and Social Services.
Waste disposal: garbage collection.
Principal community facilities: library, church, municipal garage, youth centre, police station, community radio station, community centre, outdoor skating rink.

Infrastructure:

Water supply: household supply.
Sewers: waste water collection.
Access: a regional airline provides connections between Kangiqsujuaq and the communities of Nunavik five days a week.
Road network: no road access.
Number of housing units: 99
Electricity: diesel generators (Hydro-Québec).

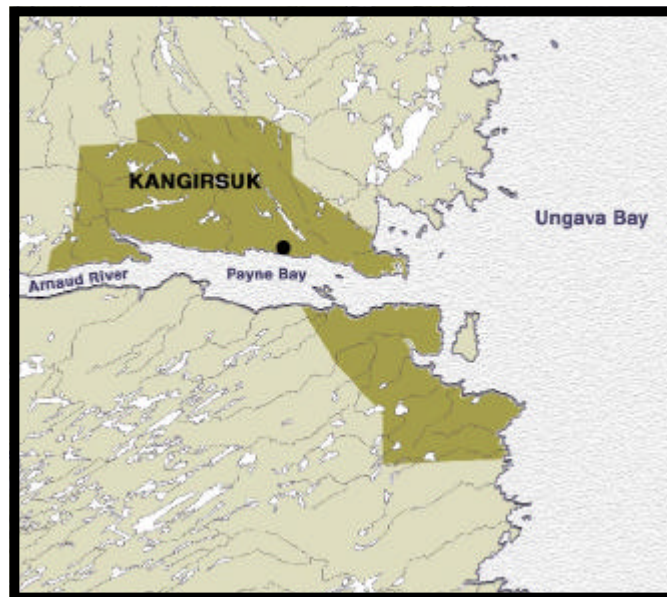
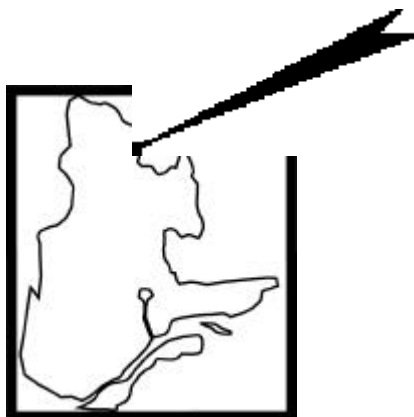
Territory
Kangirsuk
The bay
(Category I Land)

Federal riding
Abitibi - Baie-James - Nunavik

Provincial riding
Ungava

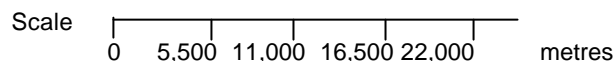
Geographical location

The territory is located on the west coast of Ungava Bay, at the mouth of Arnaud River and Payne Bay. Kangirsuk lies 110 kilometres south of Quaqtac and 90 kilometres north of Aupaluk. Kangirsuk is on the 61st parallel.



Geographical location of territory. Limits shown only for purposes of illustration.

Area
Category I: 629.6 square kilometres



Population: 496	Men:	249
	Women:	247
	Within the territory:	440
	Outside the territory:	56

Principal languages spoken: Inuttitut, English, French

Municipal Council: The municipal council consists of a mayor and six councillors elected under universal suffrage.

Mailing address:
Northern Village of Kangirsuk
KANGIRSUK QC J0M 1A0
Telephone: (819) 935-4388
Facsimile: (819) 935-4287

Kangirsuk

Economic Activities		Public	Community	Private	Mixed
Primary sector	Fishing and Trapping	X	0	0	0
	Quarry and Sand Pit	0	X	0	0
Tertiary sector	Communication	0	X	0	0
	Petroleum Products	0	X	0	0
	Shoe, Apparel, Fabric, etc.	0	X	X	0
	General Retail	0	X	X	0
	Merchandising	0	0	X	0
	Business Service	0	0	X	0
	Accommodation	0	X	0	0
	Services	0	X	0	0
	Food and Beverage Service	0	0	X	0
	Tourism	0	X	0	0
	Music Production	0	0	X	0

Employment: Full Time: 53
Part-time: 40
Seasonal: 17

Education: Sautjuit School
(preschool, elementary, secondary)
KANGIRSUK QC J0M 1A0
Telephone: (819) 935-4318

School attendance 2000-2001		
	Provincial School	CEGEP/University
Nursery school	0	
Kindergarten	12	
Elementary	77	
Secondary	23	
Post-secondary		20
Total	112	20

Total student population: 132

Potential student population aged between 5 and 24: 189

Community services:

Fire protection: fire station, firefighting equipment.
Police services: provided by the Kativik Regional Police Force under an agreement with the Solicitor General of Canada and the Ministère de la Sécurité publique du Québec.
Medical care: CLSC point of service managed by the Nunavik Regional Board of Health and Social Services.
Waste disposal: garbage collection.
Principal community facilities: library, church, municipal garage, youth centre, police station, community radio station, community centre, outdoor skating rink.

Infrastructure:

Water supply: household supply, reservoir, water treatment.
Sewers: waste water collection.
Access: a regional airline provides connections between Kangirsuk and the communities of Nunavik five days a week.
Road network: no road access.
Number of housing units: 92
Electricity: diesel generators (Hydro-Québec).