

The Mohawks

Kahnawake.....	88
Kanesatake.....	90



Territory

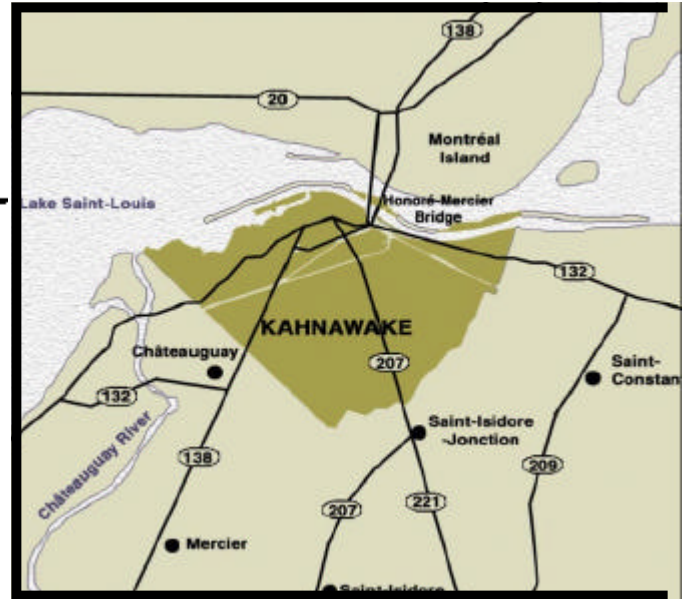
Reserves of Kahnawake and Doncaster

Federal riding

Kahnawake: Châteauguay
Doncaster: Laurentides

Provincial riding

Kahnawake: Châteauguay
Doncaster: Bertrand



Geographical location

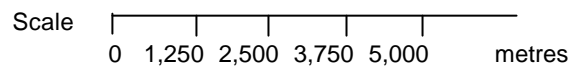
The reserve of Kahnawake is located 10 km southwest of Montréal on the southern shore of Lake Saint-Louis.

The reserve of Doncaster is located northwest of Lac des Îles, 14 km from Sainte-Agathe-des-Monts; it is uninhabited. (A map of the Doncaster reserve is included with the profile of Kanesatake.)

Geographical location of territory. Limits shown only for purposes of illustration.

Area

Kahnawake: 4,805 hectares
Doncaster: 7,900 hectares



Population: 8,965

Men:	4,258
Women:	4,707
Within the territory:	7,162
Outside the territory:	1,803

Principal languages spoken:

Mohawk, English

Band Council:

The Mohawk council consists of a grand chief and eleven chiefs elected in accordance with local custom.

Mailing address:

Mohawk Council of Kahnawake
P.O. Box 720
KAHNAWAKE QC J0L 1B0
Telephone: (450) 632-7500
Facsimile: (450) 638-5958
E-mail: communications@mck.ca
Web site: www.kahnawake.com

Kahnawake

Economic Activities		Public	Community	Private	Mixed
Primary sector	Agricultural	0	0	x	0
	Service industries incidental to agriculture	0	0	x	0
	Forestry services	0	0	x	0
	Quarry and sand pit	0	0	x	0
Secondary sector	Textile products	0	0	x	0
	Furniture and fixture	0	0	x	0
	Fabricated metal products	0	0	x	0
	Building, developing and general contracting	0	0	x	0
	Industrial and heavy (engineering) construction	0	0	x	0
	Trade contracting	0	0	x	0
	Service industries incidental to construction	0	x	x	0
Tertiary sector	Transportation	0	0	x	0
	Communication	x	x	x	0
	Other utility	x	0	x	0
	Food, beverage, drug and tobacco	0	0	x	0
	Machinery, equipment and supplies	0	0	x	0
	Other products	0	0	x	0
	Food, beverage and drug industries	0	0	x	0
	Shoe, apparel, fabric, household furniture, appliances and furnishings	0	0	x	0
	Automotive vehicles, parts and accessories industries, sales and service	0	0	x	0
	General retail merchandising	0	0	x	x
	Other retail store industries, including non-store retail	0	0	x	0
	Deposit accepting intermediary	0	x	0	0
	Investment intermediary	0	0	x	0
	Real estate operator	0	0	x	0
	Business service	x	0	x	0
	Federal government service	x	0	0	0
	Provincial and territorial government service	x	0	0	0
	Local government service	x	0	0	0
	International and other extra-territorial government service	x	x	0	0
	Educational service	x	x	x	0
	Health and social service	x	0	x	0
	Accommodation service	0	0	x	0
	Food and beverage service industries	0	0	x	0
	Amusement and recreational service	0	x	x	0
	Personal and household service	0	0	x	0
	Membership organization	0	x	x	0
	Other service	x	0	x	x

Employment: Data unavailable

Education:

Karonhianonha School (preschool and elementary)
P.O. Box 100 P.O. Box 1978
KAHNAWAKE QC J0L 1B0
Telephone: (450) 638-2970

Kahnawake Survival School (secondary III to V)
P.O. Box 1978
KAHNAWAKE QC J0L 1B0
Telephone: (450) 632-8831

Kateri-Kawennanoron School (preschool and elementary)
P.O. Box 100
KAHNAWAKE QC J0L 1B0
Telephone: (450) 632-3350

Indian Way School (elementary and secondary)
P.O. Box 732
KAHNAWAKE QC J0L 1B0
Telephone: (450) 632-3258

Kahnawake Middle School (secondary I and II)
P.O. Box 1978
KAHNAWAKE QC J0L 1B0
Telephone: (450) 632-8831

Kahnawake Alternative School
P.O. Box 1000
KAHNAWAKE QC J0L 1B0
Telephone: (450) 638-4687

School attendance 2000-2001					
	Band School	Provincial School	Private School	Federal School	CEGEP University
Nursery school	76	0	0	0	
Kindergarten	55	14	1	0	
Elementary	413	138	8	0	
Secondary	189	119	132	0	
Post-secondary					229
Total	733	271	141	0	229

Total student population: 1,374

Potential student population aged between 5 and 24: 2418
Source INAC

Community services:

Fire protection:
Police services:

fire station, fire engine, firefighting equipment.
provided by the Aboriginal police force recognized under a tripartite agreement between the band council, the Government of Canada and the Quebec Government.
Kateri Memorial Hospital (Mohawk institution).

Medical care:
Waste disposal:

landfill office, garbage collection.

Principal community facilities:

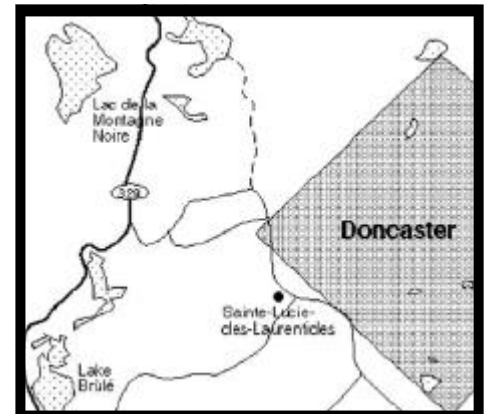
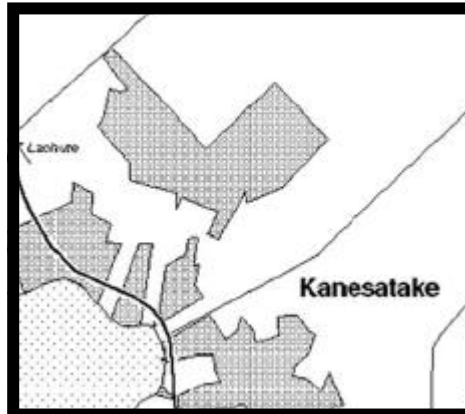
educational centre, cultural centre, youth centre, arena, swimming pool, gymnasium, museum, library, community radio station, parks, walking and bicycle path, language center

Infrastructure:

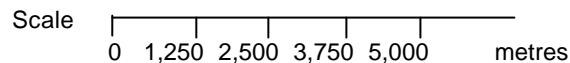
Water supply:
Sewers:
Access:
Road access:
Number of houses:
Electricity:

household supply, reservoir, water treatment.
waste water sewer and storm sewer systems, extended aeration.
Kahnawake can be reached by highways 132,138 and 207.
35,370 metres of gravel road and 54,020 metres of paved road.
1,910
supplied by Hydro-Québec.





Geographical location of territory. Limits shown only for purposes of illustration.



Territory

Settlement of Kanesatake and reserve of Doncaster

Federal riding

Kanesatake: Argenteuil - Papineau
Doncaster: Laurentides

Provincial riding

Kanesatake: Deux-Montagnes
Doncaster: Bertrand

Area

Kanesatake: 1142 hectares
Doncaster: 7,900 hectares

Geographical location

The settlement of Kanesatake is located on the north shore of the Ottawa River, 53 km west of Montreal. The reserve of Doncaster is located northwest of Lac des Îles, 14 km from Sainte-Agathe-des-Monts; it is uninhabited.

Population: 1,960

Men:	892
Women:	1,068
Within the territory:	1,347
Outside the territory:	613

Principal languages spoken:

Mohawk, English

Band Council:

The band council consists of a grand chief and six chiefs elected in accordance with a specific electoral procedure.

Mailing address:

Mohawk Council of Kanesatake
681 Ste. Philomene
KANESATAKE QC J0N 1E0
Telephone: (450) 479-8373
Facsimile: (450) 479-8249
E-mail: council@netc.net
Web site: www.kanesatake.com

Kanesatake

Economic activities: Data unavailable

Education: Kanesatake Federal Indian School (preschool, elementary, Mohawk immersion) Highway 344 KANESATAKE QC J0N 1E0 Telephone: (450) 479-6395

Ratihente High School (secondary and alternative) Highway 344 KANESATAKE QC J0N 1E0 Telephone: (450) 479-8358

School attendance 2000-2001					
	Band School	Provincial School	Private School	Federal School	CEGEP University
Nursery school	16	0	0	0	
Kindergarten	20	4	0	0	
Elementary	86	54	5	0	
Secondary	47	41	17	0	
Post-secondary					74
Total	169	99	22	0	74

Total student population: 364

Potential student population aged between 5 and 24: 441

Source: INAC

Community services:

Fire protection:

provided by the Municipality of Oka.

Police services:

provided by the Aboriginal police force recognized under an agreement between the band council, the Government of Canada and the Quebec government. health centre managed by the band council under an agreement with Health Canada.

Medical care:

Waste disposal:

provided by the Municipality of Oka.

Principal community facilities:

gymnasium, church, outdoor skating rink, lacrosse field, baseball field, community centre, community radio station, prevention centre, treatment centre, educational and cultural centre, resource centre, alternative school, community bus.

Infrastructure:

Water supply:

household wells.

Sewers:

individual septic tanks.

Access:

Kanesatake can be reached by Highway 344.

Road network:

1,220 metres of gravel road and 8,090 metres of paved and surfaced road.

Number of houses:

447

Electricity:

supplied by Hydro-Québec.

The Innus-Montagnais

Betsiamites.....	94
Essipit.....	96
Lac Saint-Jean.....	98
Ekuanitshit (Mingan).....	100
Natashquan.....	102
Pakua Shipi.....	104
Matimekosh - Lac John.....	106
Uashat mak Mani-Utenam.....	108
Unamen Shipu.....	110



Territory

Reserve of Betsiamites

Federal riding

Charlevoix

Provincial riding

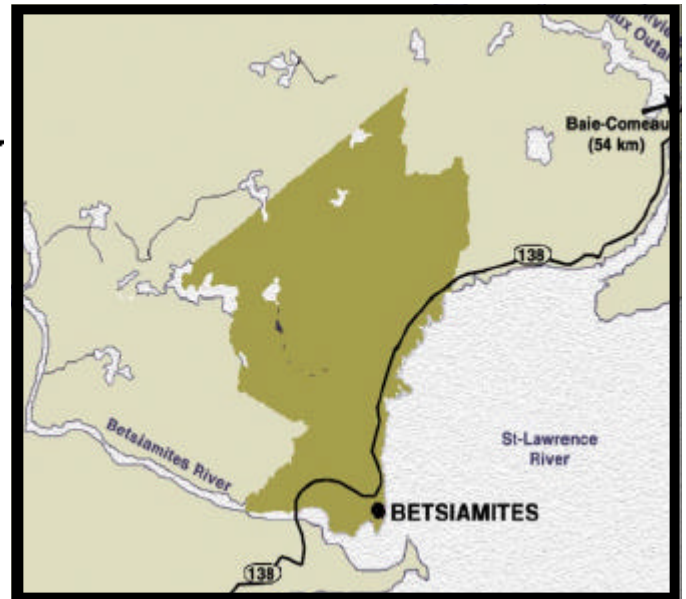
Saguenay

Geographical location

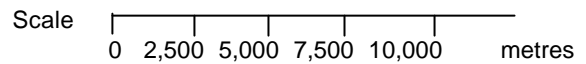
The reserve is located on the north shore of the St. Lawrence River, 54 km southwest of Baie-Comeau.

Area

25,242 hectares



Geographical location of territory. Limits shown only for purposes of illustration.



Population: 3,197

Men: 1,526

Women: 1,671

Within the territory: 2,567

Outside the territory: 630

Principal languages spoken:

Innu (Montagnais), French

Band Council:

The band council consists of a chief and six councillors elected in accordance with local custom.

Mailing address:

Conseil de bande de Betsiamites

2, rue Ashini

Case postale 40

BETSIAMITES QC G0H 1B0

Telephone: (418) 567-2265

Facsimile: (418) 567-8560

Web site: www.betsiamites.ca

Betsiamites

Economic Activities		Public	Community	Private	Mixed
Primary sector	Agricultural industrie	0	x	0	0
	Fishing and trapping	0	x	x	0
	Logging	0	x	0	0
	Forestry services	0	x	0	0
Secondary sector	Machinery	0	x	0	0
	Building, developing and general contracting	0	0	x	0
	Services incidental to construction	0	x	x	0
	Transportation	0	0	x	0
	Communications	0	x	0	x
	Food, beverage and drug	0	0	x	0
	Shoe, apparel, fabric, household furniture, appliances and furnishings	0	0	x	0
Tertiary sector	Business services	0	0	0	x
	Federal government service	0	0	0	x
	Provincial and territorial government service	0	0	0	x
	Local government service	0	0	0	x
	Educational service	0	0	0	x
	Health and social service	0	0	0	x
	Accommodation service	0	x	0	0
	Food and beverage	0	x	x	0
	Membership organization	0	x	0	0

Employment: Full-time and part-time: 314
Seasonal: 420

Education: École Nussim (preschool, elementary)
4, rue Pulis
BETSIAMITES QC G0H 1B0
Telephone: (418) 567-2215

École Uashkaikan (secondary I to V)
63, rue Messek
BETSIAMITES QC G0H 1B0
Telephone: (418) 567-2271

School attendance 2000-2001					
	Band School	Provincial School	Private School	Federal School	CEGEP University
Nursery school	37	0	0	0	
Kindergarten	47	3	0	0	
Elementary	321	7	1	0	
Secondary	248	14	6	0	
Post-secondary					118
Total	653	29	7	0	118

Total student population: 807
Potential student population aged between 5 and 24: 1,217
Source: INAC

Community services:

Fire protection: fire station, fire engine, firefighting equipment.
Police services: provided by the Aboriginal police force recognized under a tripartite agreement between the band council, the Government of Canada and the Quebec Government.
Medical care: nursing station managed by the band council under a transfer agreement with Health Canada.
Waste disposal: landfill site, garbage collection.
Principal community facilities: community radio station, church, outdoor skating rink, resort, cable system, community centre, arena, youth centre, hardware store.

Infrastructure:

Water supply: household supply, reservoir, partial water treatment.
Sewers: waste water sewer and storm sewer systems, aerated pond.
Access: the reserve can be reached by Highway 138.
Road network: 6,850 metres of gravel road and 6,650 metres of paved road.
Number of houses: 568
Electricity: supplied by Hydro-Québec.

Territory

Reserve of Essipit

Federal riding

Charlevoix

Provincial riding

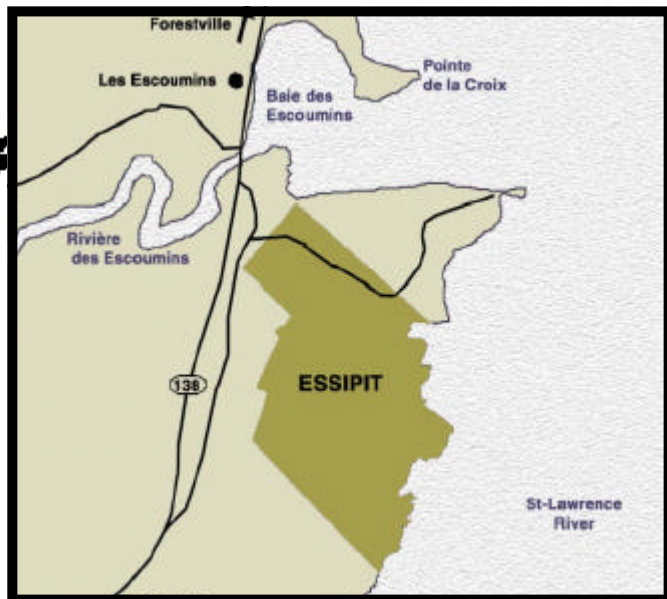
Saguenay

Geographical location

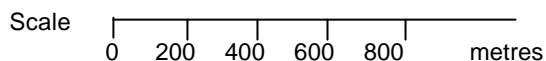
The reserve is located on the north shore of the St. Lawrence River near Les Escoumins Bay, 40 km northeast of Tadoussac.

Area

86.5 hectares



Geographical location of territory. Limits shown only for purposes of illustration.



Population: 387

Men:	176
Women:	211
Within the territory:	181
Outside the territory:	206

Principal languages spoken:

Innu (Montagnais), French

Band Council:

The band council consists of a chief and three councillors elected in accordance with local custom.

Mailing address:

Conseil de bande des Montagnais d'Essipit
 32, rue de la Réserve
 Case postale 820
 ESSIPIT QC G0T 1K0
 Telephone: (418) 233-2509
 Facsimile: (418) 233-2888
 Web site: www.essipit.ca



Essipit

Economic Activities		Public	Community	Private	Mixed
Primary sector	Fishing and trapping	0	x	0	0
	Logging	0	x	0	0
	Forestry services	0	x	0	0
Secondary sector	Building, developing and general contracting	0	x	0	0
	Transportation	0	x	0	0
Tertiary sector	Food, beverage and drug	0	x	0	0
	Accommodation service	0	x	0	0
	Food and beverage	0	0	x	0

Employment: Full-time: 62
Part-time: 5
Seasonal: 96

Education: No school within the territory

School attendance 2000-2001					
	Band School	Provincial School	Private School	Federal School	CEGEP University
Nursery school	0	0	0	0	
Kindergarten	0	1	0	0	
Elementary	0	17	0	0	
Secondary	0	28	0	0	
Post-secondary					17
Total	0	46	0	0	17

Total student population: 63

Potential student population aged between 5 and 24: 88

Community services:

Fire protection: provided by the Municipality of Les Escoumins.

Police services: provided by the police department recognized under a tripartite agreement between the band council, the Government of Canada and the Quebec Government.

Medical care: health centre managed by the band council under a transfer agreement with Health Canada.

Waste disposal: provided by the regional county municipality (collection and transportation provided by the band council).

Principal community facilities: regional radio, community hall, bowling alley, pool hall, recreation centre, administrative centre and health centre, tennis court, ball field, outdoor skating rink, swimming pool, campground, outfitter.

Infrastructure:

Water supply: household supply provided by the Municipality of Les Escoumins.

Sewers: waste water sewer and storm sewer systems, individual septic tanks, drainage field, water sanitation together with the Escoumins Municipality.

Access: the reserve can be reached by Highway 138 and the St. Lawrence River.

Road network: 150 metres of gravel road and 2,490 metres of paved road.

Number of houses: 102

Electricity: supplied by Hydro-Québec.

Lac Saint-Jean

Territory

Reserve of Mashteuiatsh

Federal riding

Roberval

Provincial riding

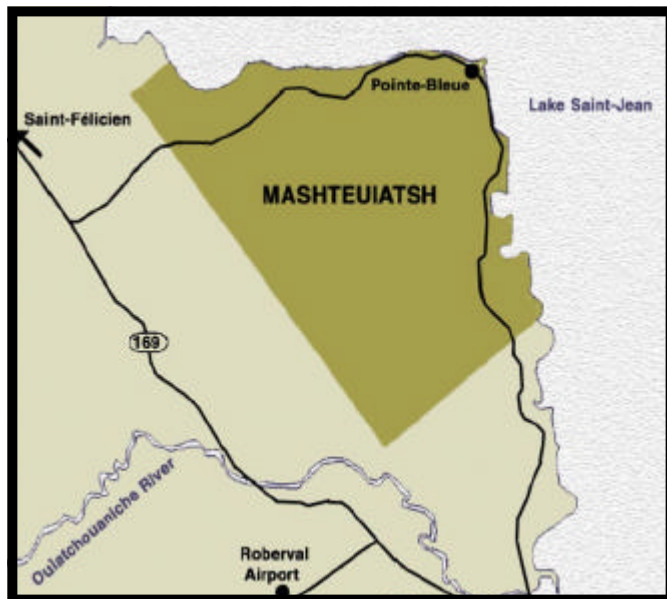
Roberval

Geographical location

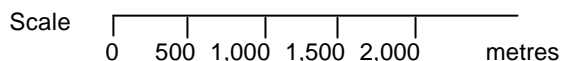
The reserve is located six kilometres from Roberval, on the western shore of Lake Saint-Jean.

Area

1 522,30 hectares



Geographical location of territory. Limits shown only for purposes of illustration.



Population: 4,622

Men:	2,174
Women:	2,448
Within the territory:	1,983
Outside the territory:	2,635

Principal languages spoken:

Innu (Montagnais), French

Band Council:

The band council consists of a chief and eight councillors elected in accordance with local custom.

Mailing address:

Conseil des Montagnais du Lac St-Jean
 1671, rue Oulatchouan
 MASHEUIATSH QC G0W 2H0
 Telephone: (418) 275-2473
 Facsimile: (418) 275-6212
 E-mail: cdm@destination.ca
 Web site: www.mashteuiatsh.ca

Lac Saint-Jean

Economic Activities		Public	Community	Private	Mixed
Primary sector	Agriculture	0	0	x	0
	Logging	0	0	x	0
	Forestry services	0	x	x	0
Secondary sector	Food	0	0	x	0
	Tobacco	0	0	x	0
	Leather and allied products	0	0	x	0
	Wood	0	0	x	0
	Furniture and fixture	0	0	x	0
	Building, developing and general contracting	0	0	x	0
Tertiary sector	Transportation	0	0	x	0
	Communications	0	x	0	0
	Other utility	0	0	0	x
	Food, beverage and drug	0	0	x	0
	Shoe, apparel, fabric, household furniture, appliances and furnishings	0	0	x	0
	Automotive vehicles parts and accessories	0	0	x	0
	Consumer and business financing intermediary	0	0	x	0
	Federal government service	x	0	0	0
	Local government service	x	0	0	0
	Educational service	x	0	0	0
	Health and social service	x	0	0	0
	Accommodation service	0	0	x	0
	Food and beverage	0	0	x	0
	Amusement and recreational service	x	0	0	0
	Personal and household service	0	0	x	0

Employment: Data unavailable

Education: École Amishk (preschool, elementary) 1725, rue Amishk MASHTEUIATSH QC G0W 2H0 Telephone: (418) 275-1243
 École Kassinu Mamu (special needs/program adaptation and development) 1711, rue Amishk MASHTEUIATSH QC G0W 2H0 Telephone: (418) 275-2473

School attendance 2000-2001					
	Band School	Provincial School	Private School	Federal School	CEGEP University
Nursery school	42	0	0	0	
Kindergarten	54	0	0	0	
Elementary	244	0	0	0	
Special needs	51	0	0	0	
Secondary	145	85	0	0	
Post-secondary					316
Total	536	85	0	0	316

Total student population: 937

Potential student population aged between 5 and 24: 1,290

Community services:

Fire protection: fire station, fire engine, firefighting equipment.
 Police services: provided by the Aboriginal police force recognized under a tripartite agreement on the police force between the band council, the government of Canada and the Quebec Government.
 Medical care: health centre managed by the band council under a transfer agreement with Health Canada.
 Waste disposal: landfill site; garbage collection.
 Principal community facilities: arena, youth centre, community radio station, library, community hall, social and sports centre, friendship centre, health centre, cultural centre, home-care centre, community hostel, social services centre (Centre Petapan), youth coffee house, hardware store

Infrastructure:

Water supply: household supply, reservoir, water treatment.
 Sewers: waste water sewer and storm sewer systems, aerated pond.
 Access: the reserve can be reached by Highway 169, through Roberval and through Saint-Prime.
 Road network: 3,657 metres of gravel road and 17,060 metres of paved road.
 Number of houses: 568
 Electricity: supplied by Hydro-Québec.



Ekuanitshit (Mingan)

Territory

Reserve of Ekuanitshit (Mingan)

Federal riding

Manicouagan

Provincial riding

Duplessis

Geographical location

The reserve is located where the Mingan River flows into the St. Lawrence River, 28 km west of Havre-Saint-Pierre.

Area

1 919, 40 hectares



Geographical location of territory. Limits shown only for purposes of illustration.

Scale 0 500 1,000 1,500 2,000 metres

Population: 472

Men: 209

Women: 263

Within the territory: 456

Outside the territory: 16

Principal languages spoken:

Innu (Montagnais), French

Band Council:

The Innu council consists of a chief and four councillors elected in accordance with local custom.

Mailing address:

Ekuanitshit Innu Band Council

28, rue Manitou, Nitassinan

Case postale 319

MINGAN QC G0G 1V0

Telephone: (418) 949-2234

(418) 949-2235

(418) 949-2406

Facsimile: (418) 949-2085

E-mail: cmingan@quebecetel.com



Ekuanitshit (Mingan)

Economic activities: Data unavailable

Education: École Tewaikan
(preschool, elementary, secondary I and II)
Case postale 319
MINGAN QC G0G 1V0
Telephone: (418) 949-2113

School attendance 2000-2001					
	Band School	Provincial School	Private School	Federal School	CEGEP University
Nursery school	6	0	0	0	
Kindergarten	13	0	0	0	
Elementary	87	1	0	0	
Secondary	76	0	2	0	
Post-secondary					17
Total	182	1	2	0	17

Total student population: 202

Potential student population aged between 5 and 24: 210

Source: INAC

Community services:

Fire protection: fire station, fire engine, firefighting equipment.
Police services: provided by the police department recognized under a tripartite agreement between the band council, the Government of Canada and the Quebec Government.
Medical care: nursing station managed by the band council under a transfer agreement with Health Canada.
Waste disposal: provided by the Municipality of Longue-Pointe-de-Mingan.
Principal community facilities: community radio station, church, outdoor skating rink, library, Montagnais culture interpretation centre.

Infrastructure:

Water supply: household supply, reservoir, community well, partial water treatment.
Sewers: waste water sewer and storm sewer systems.
Access: the reserve can be reached by Highway 138.
Road network: 6,060 metres of gravel road and 800 metres of paved road.
Number of houses: 109
Electricity: supplied by Hydro-Québec.

Natashquan

Territory

Reserve of Natashquan

Federal riding

Manicouagan

Provincial riding

Duplessis

Geographical location

The reserve is located where the Natashquan River flows into the Gulf of St. Lawrence, 336 km east of Sept-Îles.

Area

20,3 hectares



Geographical location of territory. Limits shown only for purposes of illustration.

Scale 0 200 400 600 800 metres

Population: 834

Men: 409

Women: 425

Within the territory: 773

Outside the territory: 61

Principal languages spoken:

Innu (Montagnais), French

Band Council:

The band council consists of a chief and four councillors elected in accordance with local custom.

Mailing address:

Conseil des Montagnais de Natashquan

159A, rue des Montagnais

NATASHQUAN QC G0G 2E0

Telephone: (418) 726-3529

Facsimile: (418) 726-3606

Natashquan

Economic Activities		Public	Community	Private	Mixed
Primary sector	Fishing and trapping	0	x	0	0
	Forestry services	0	x	0	0
	Service incidental to mineral extraction	0	x	0	0
Secondary sector	Communications	0	x	0	0
	Provincial and territorial government service	0	x	0	0
	Local government service	0	x	0	0
	Educational service	x	x	0	0
	Health and social service	x	x	0	0
	Amusement and recreational service	0	x	x	0
	Membership organization	0	x	0	0

Employment: Data unavailable

Education: École Uauitshitun
(preschool, elementary, secondary I to V)
NATASHQUAN QC G0G 2E0
Telephone: (418) 726-3368

School attendance 2000-2001					
	Band School	Provincial School	Private School	Federal School	CEGEP University
Nursery school	12	1	0	0	
Kindergarten	23	3	0	0	
Elementary	136	12	0	0	
Secondary	110	19	0	0	
Post-secondary					22
Total	281	35	0	0	22

Total student population: 338

Potential student population aged between 5 and 24: 378

Source: INAC

Community services:

Fire protection: fire station, fire engine, firefighting equipment.
Police services: provided by the police department recognized under a tripartite agreement between the band council, the Government of Canada and the Quebec Government.
Medical care: nursing station managed by the band council under a transfer agreement with Health Canada.
Waste disposal: provided by the band council.
Principal community facilities: community radio station, community hall, recreation centre, church.

Infrastructure:

Water supply: household supply, community well, reservoir, water treatment.
Sewers: waste water sewer and storm sewer systems, aerated pond.
Access: Natashquan can be reached by Highway 138 and by boat and by plane.
Road network: 6,100 metres of macadam (paved).
Number of houses: 155
Electricity: supplied by Hydro-Québec.

Territory
Settlement of
Pakua Shipi

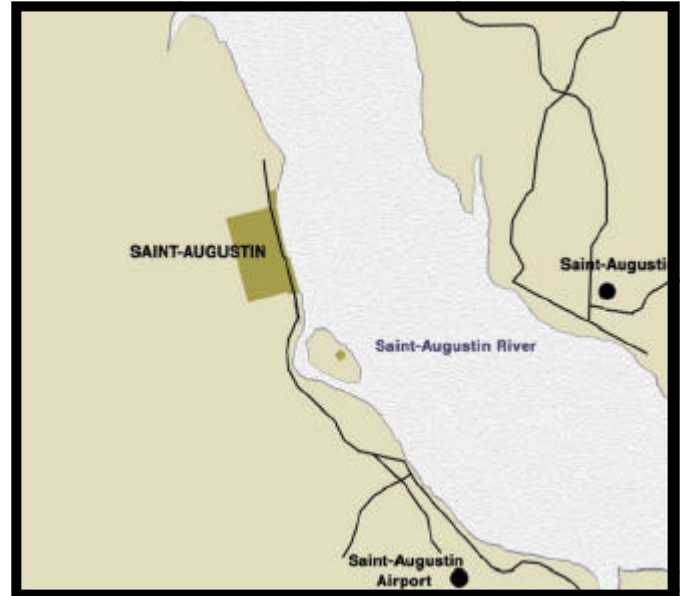
Federal riding
Manicouagan

Provincial riding
Duplessis

**Geographical
location**

The territory is located on the western bank of the Saint-Augustin River, 550 km northeast of Sept-Îles.

Area
3 hectares



Geographical location of territory. Limits shown only for purposes of illustration.

Scale 0 200 400 600 800 metres

Population: 274

Men: 143
Women: 131

Within the territory: 272
Outside the territory: 2

Principal languages spoken:

Innu (Montagnais), French, English

Band Council:

The band council consists of a chief and four councillors elected in accordance with local custom.

Mailing address:

Conseil des Montagnais de Pakua Shipi
Case postale 178
PAKUA SHIPI QC G0G 2R0
Telephone: (418) 947-2253
Facsimile: (418) 947-2622

Pakua Shipi

Economic activities: Data unavailable

Education: École Pakuashipish
(preschool, elementary, secondary I and II)
Case postale 68
PAKUA SHIPI QC G0G 2R0
Telephone: (418) 947-2729

School attendance 2000-2001					
	Band School	Provincial School	Private School	Federal School	CEGEP University
Nursery school	3	0	0	0	
Kindergarten	3	0	0	0	
Elementary	55	0	0	0	
Secondary	25	0	0	0	
Post-secondary					4
Total	86	0	0	0	4

Total student population: 90

Potential student population aged between 5 and 24: 136

Source: INAC

Community services:

Fire protection: fire station, fire engine, firefighting equipment.
Police services: provided by the police department recognized under a tripartite agreement between the band council, the Government of Canada and the Quebec Government.
Medical care: nursing station managed by the band council under a transfer agreement with Health Canada.
Waste disposal: landfill site, garbage collection.
Principal community facilities: community radio station, community centre, church, youth centre.

Infrastructure:

Water supply: household supply, water treatment.
Sewers: waste water sewer system, biological disk.
Access: Pakua Shipi can be reached by airplane and boat.
Road network: 2,080 metres of gravel road and 2,310 metres of paved road.
Number of houses: 51
Electricity: supplied by Hydro-Québec.

Matimekosh - Lac John

Territory

Reserves of Matimekosh and Lac John

Federal riding

Manicouagan

Provincial riding

Duplessis

Geographical location

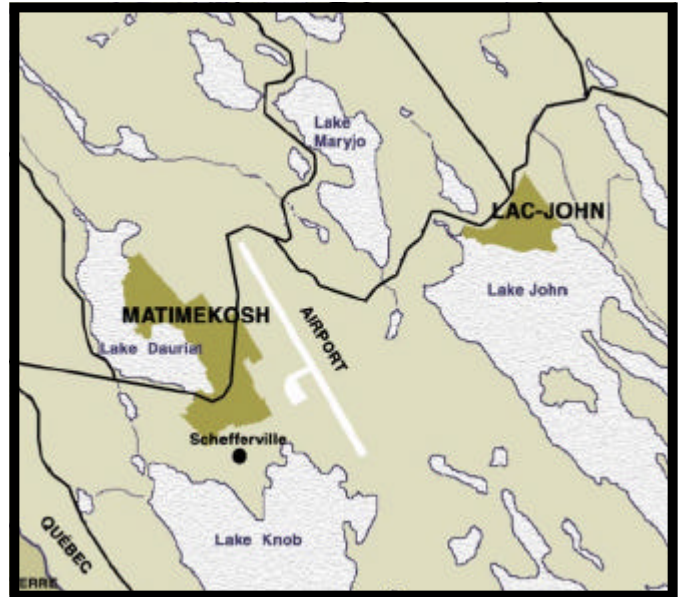
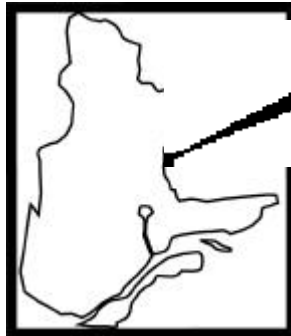
The reserve of Matimekosh is located by the shore of Lake Pearce, about 510 km north of Sept-Îles.

The reserve of Lac John is located 3.5 km from Matimekosh and from the centre of Schefferville.

Area

65,40 hectares (Matimekosh)

23,50 hectares (Lac John)



Geographical location of territory. Limits shown only for purposes of illustration.

Scale 0 200 400 600 800 metres

Population: 786

Men: 392

Women: 394

Within the territory: 712

Outside the territory: 74

Principal languages spoken:

Innu (Montagnais), French

Band Council:

The band council consists of a chief and four councillors elected in accordance with local custom.

Mailing address:

Matimekush Innu Nation Council - Lac John

Case postale 1390

SCHEFFERVILLE QC G0G 2T0

Telephone: (418) 585-2601

Facsimile: (418) 585-3856

Matimekush - Lac John

Economic Activities		Public	Community	Private	Mixed
Primary sector	Logging	0	0	x	0
Secondary sector	Machinery	0	x	0	0
	Transportation equipment	0	x	0	0
	Refined petroleum and coal products	0	x	0	0
	Building, developing and general contracting	0	x	0	0
	Service incidental to construction	0	x	0	0
Tertiary sector	Transportation	0	x	0	0
	Communications	0	x	0	0
	Automotive vehicles, parts and accessories, sale and services	0	x	0	0
	Consumer and business financing intermediary	0	x	0	0
	Local government service	0	x	0	0
	Educational service	0	x	0	0
	Health and social service	0	x	0	0
	Accommodation service	0	0	x	0
	Food and beverage	0	0	x	0

Employment: Full-time: 69
Part-time: 6
Seasonal: 30

Education: École de Kanatamat Tshitipetitmunu
(preschool, elementary, secondary I to V)
Case postale 1000
SCHEFFERVILLE QC G0G 2T0
Telephone: (418) 585-2116

School attendance 2000-2001					
	Band School	Provincial School	Private School	Federal School	CEGEP University
Nursery school	14	3	0	0	
Kindergarten	11	0	0	0	
Elementary	82	21	0	0	
Secondary	66	47	2	0	
Post-secondary					21
Total	173	71	2	0	21

Total student population: 267

Potential student population aged between 5 and 24: 326

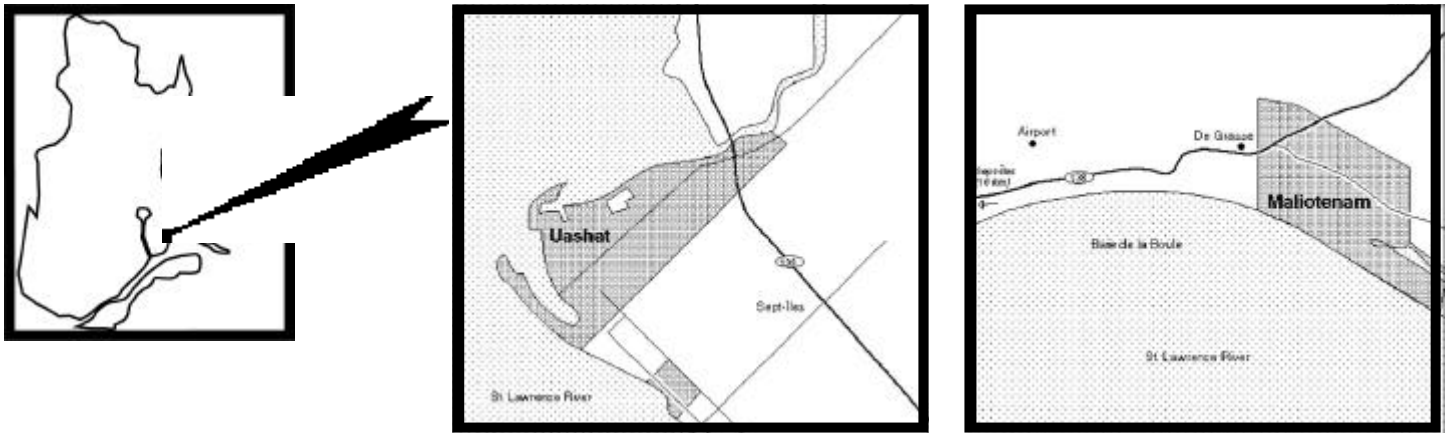
Community services:

Fire protection: provided by the Municipality of Schefferville.
Police services: provided by the police department recognized under a tripartite agreement between the band council, the Government of Canada and the Quebec Government.
Medical care: nursing station managed by the band council under a transfer agreement with Health Canada.
Waste disposal: landfill site, garbage collection.
Principal community facilities: community radio station, community centre, church, arena, gymnasium, library.

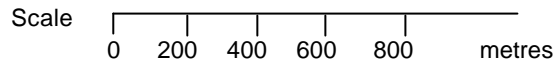
Infrastructure:

Water supply: household supply, partial water treatment.
Sewers: waste water sewer and storm sewer systems.
Access: the reserve can be reached by airplane or train from Sept-Îles.
Road network: 550 metres of paved road.
Number of houses: 159
Electricity: supplied by the Schefferville Power Company.

Uashat mak Mani-Utenam



Geographical location of territory. Limits shown only for purposes of illustration.



Territory

Reserves of Uashat and Maliotenam

Federal riding

Manicouagan

Provincial riding

Duplessis

Area

Uashat: 117 hectares

Maliotenam: 527 hectares

Geographical location

The reserve of Uashat is located on the western outskirts of Sept-Îles. The reserve of Maliotenam is 16 km east of Sept-Îles.

Population: 3,220

Men: 1,581

Women: 1,639

Within the territory: 2,625

Outside the territory: 595

Principal languages spoken:

Innu (Montagnais), French

Band Council:

The band council consists of a chief and nine councillors elected in accordance with local custom.

Mailing address:

Innu TakuaiKAN Uashat mak Mani-Utenam

1089, rue Dequen

Case postale 8000

SEPT-ÎLES QC G4R 4L9

Telephone: (418) 962-0327

Facsimile: (418) 968-0937



Uashat mak Mani-Utenam

Economic Activities		Public	Community	Private	Mixed
Primary sector	Fishing and trapping	0	x	0	0
	Forestry services industry	0	0	x	0
Secondary sector	Furniture and fixture	0	0	x	0
	Building, developing and general contracting	0	x	x	0
	Service industries incidental to construction	0	0	x	0
Tertiary sector	Transport	0	x	0	0
	Communications	0	x	0	0
	Metals, hardware, plumbing, heating and building materials industries	0	x	0	0
	General retail merchandising industries	0	0	x	0
	Other retail store industries, including non-store retail industries	0	0	x	0
	Real estate operator industries (except developers)	0	0	x	0
	Health and social service	0	x	0	0
	Restauration	0	x	0	0
	Amusement and recreational service	0	x	0	0
	estauration	0	x	x	0
	Services	0	x	0	0
	de divertissement et de loisirs				
	Other service industries	0	0	x	0
Growing sectors	Processing plant				
	Snowmobile trails				

Employment: Full-time: 261
Part-time and Seasonal: 692

Education: École Tshishteshinu (preschool, elementary) Case postale 430 MOISIE QC G0G 2B0 Telephone: (418) 927-2956
École Johnny Pilot mak Manikanetish (elementary, secondary I to V) 1 rue Ukuiass CP 8000 SEPT-ÎLES QC G4R 4L9 Telephone: (418) 968-1550
École Ukuiass (preschool) 1034, rue Brochu SEPT-ÎLES QC G4R 2Z1 Telephone: (418) 968-3967

School attendance 2000-2001					
	Band School	Provincial School	Private School	Federal School	CEGEP University
Nursery school	51	0	0	0	
Kindergarten	50	13	0	0	
Elementary	286	111	4	0	
Secondary	180	75	55	0	
Post-secondary					59
Total	567	199	59	0	59

Total student population: 884

Potential student population aged between 5 and 24: 1,282
Source: INAC

Community services:

Fire protection:

Uashat: provided by the Municipality of Sept-Îles.

Police services:

Maliotenam: fire station, fire engine, firefighting equipment.

Medical care:

provided by the Aboriginal police force recognized under a tripartite agreement between the band council, the Government of Canada and the Quebec Government.

Waste disposal:

health centres managed by the band council under a transfer agreement with Health Canada.

Principal community facilities:

provided by the band council.

Uashat: community hall, outdoor theatre, senior citizens residence, outdoor skating rink, church, ball field, camping, youth centres, residence for the disabled, outdoor swimming pool.

Maliotenam: outdoor skating rink, church, community radio station, community hall, multi-purpose hall, arena, ball field, camping site, outdoor swimming pool, negotiations office.

Infrastructure:

Water supply:

Uashat: household supply provided by the Municipality of Sept-Îles.

Sewers:

Maliotenam: household supply, reservoir, community well, partial water treatment.

Access:

Uashat: waste water sewers system connected with the Municipality of Sept-Îles.

Road network:

Maliotenam: waste water sewers and storm sewers systems, biological disk. reached by Route 138.

Number of houses:

Uashat: 6,533 metres of paved road.

Maliotenam: 2,260 metres of gravel road and 7,410 metres of paved road.

Electricity:

Uashat: 319

Maliotenam: 318

supplied by Hydro-Québec.



Unamen Shipu

Territory
Reserve of
La Romaine

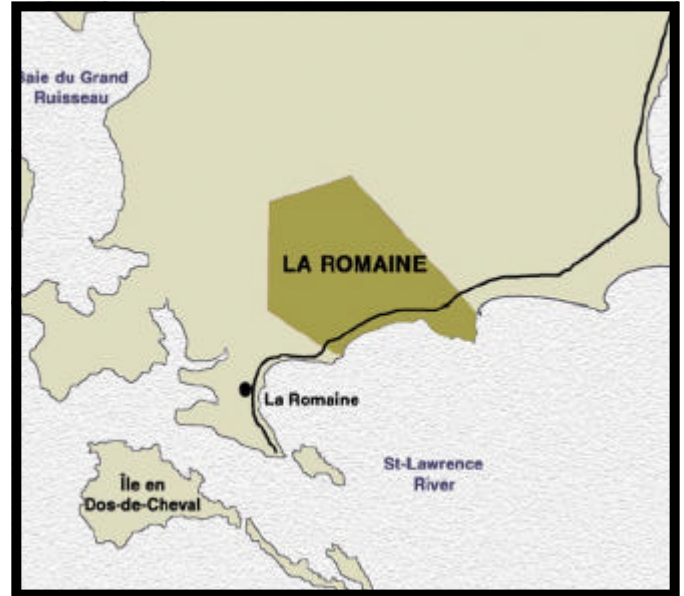
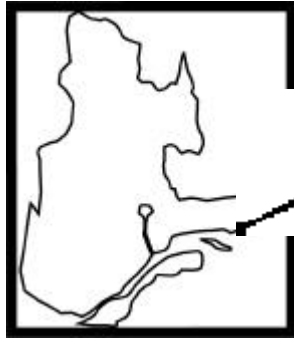
Federal riding
Manicouagan

Provincial riding
Duplessis

Geographical location

The reserve is located 400 km northeast of Sept-Îles, on the north shore of the St. Lawrence River.

Area
42,6 hectares



Geographical location of territory. Limits shown only for purposes of illustration.

Scale 0 200 400 600 800 metres

Population: 933

Men:	468
Women:	465
Within the territory:	877
Outside the territory:	56

Principal languages spoken:

Innu (Montagnais), French

Band Council:

The band council consists of a chief and eight councillors elected in accordance with local custom.

Mailing address:

Conseil de bande des Montagnais de Unamen Shipu
La ROMAINE QC G0G 1M0
Telephone: (418) 229-2917
(418) 229-2100
Facsimile: (418) 229-2921



Unamen Shipu

Economic activities: Data unavailable

Education: École Olamen
(preschool, elementary and secondary I, II and III)
LA ROMAINE QC G0G 1M0
Telephone: (418) 229-2450

School attendance 2000-2001					
	Band School	Provincial School	Private School	Federal School	CEGEP University
Nursery school	18	0	0	0	
Kindergarten	27	0	0	0	
Elementary	141	0	0	0	
Secondary	109	3	0	0	
Post-secondary					24
Total	295	3	0	0	24

Total student population: 322

Potential student population aged between 5 and 24: 379

Source: INAC

Community services:

Fire protection: fire station, fire engine, firefighting equipment.
Police services: provided by the police department recognized under a transfer agreement between the band council, the Government of Canada and the Quebec Government.
Medical care: nursing station managed by the band council under a transfer agreement with Health Canada.
Waste disposal: landfill site three kilometres from the reserve; garbage collection.
Principal community facilities: community hall, parish hall, church, recreation centre, community radio station, arena, kindergarten.

Infrastructure:

Water supply: household supply, reservoir, water treatment.
Sewers: waste water sewer and storm sewer systems, aerated pond.
Access: the reserve can be reached by airplane and boat.
Road network: gravel road.
Number of houses: 199
Electricity: supplied by Hydro-Québec.