

Territory

Kuujjuaq
The great river
 (Category I Land)

Federal riding

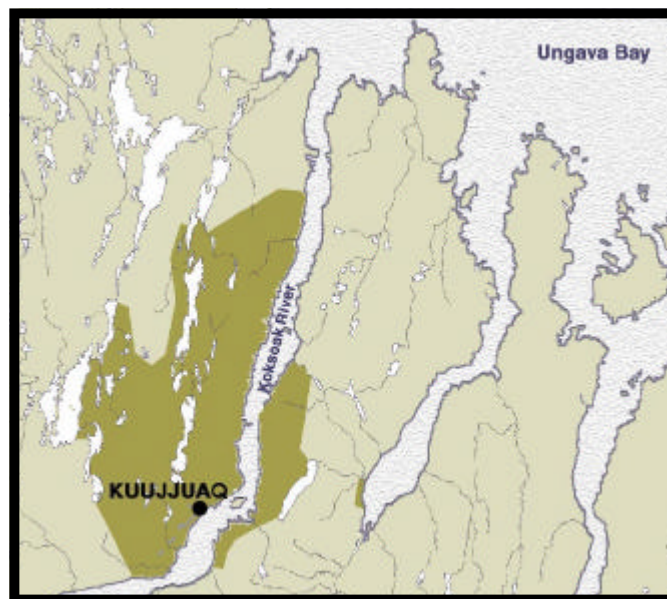
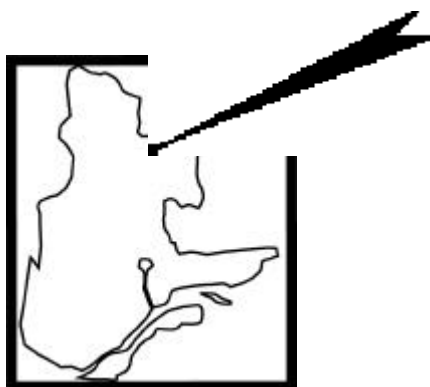
Abitibi - Baie-James - Nunavik

Provincial riding

Ungava

Geographical location

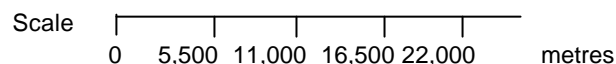
The territory is located south of Ungava Bay, on the west bank of Koksoak River. Kuujjuaq lies 110 kilometres southeast from Tasiujaq and 160 kilometres west of Kangiqsualujjuaq. Kuujjuaq is on the 58th parallel.



Geographical location of territory. Limits shown only for purposes of illustration.

Area

Category I: 630.7 square kilometres



Population: 1,624

Men:	824
Women:	800
Within the territory:	1,495
Outside the territory:	129

Principal languages spoken:

Inuttitut, English, French

Municipal Council:

The municipal council consists of a mayor and six councillors elected under universal suffrage.

Mailing address:

Northern Village of Kuujjuaq
 KUUJJUAQ QC J0M 1C0
 Telephone: (819) 964-2943
 Facsimile: (819) 964-2980

Kuujuuaq

Economic Activities		Public	Community	Private	Mixed
Primary sector	Agriculture	0	X	0	0
	Fishing and Trapping	X	0	X	0
	Quarry and Sand Pit/ Service for Mineral Extraction	X	X	0	0
Secondary sector	Food/Primary Textile/ Furniture and Fixture Transportation	0	0	X	0
	Equipment/Build. & Gen.contracting	0	X	X	0
	Industrial and Heavy Construction	0	X	0	0
	Trade contracting/ Service to Construction	0	0	X	0
Tertiary sector	Transportation/ Communication	0	X	X	X
	Petroleum Products/ Shoe, Apparel, Fabric, etc.	0	X	X	0
	Automotive Vehicles, Sales and Service	0	X	X	0
	General Retail Merchandising/ Other Retail Store	0	X	X	X
	Real Estate Operator/ Business Service	X	0	X	0
	Accommodation, Food and Beverage Service	0	X	X	0
	Other Service Industries/ Tourism/Music Production	0	X	X	0
Project carried out in a partnership	Industrial and Heavy Construction				

Employment: Full Time: 572
Part-time: 160
Seasonal: 171

Education: Jaanimmarik School
(preschool, elementary, secondary)
KUUJJUAQ QC J0M 1C0
Telephone: (819) 964-2913

School attendance 2000-2001		
	Provincial School	CEGEP/University
Nursery school	0	
Kindergarten	21	
Elementary	299	
Secondary	111	
Post-secondary		39
Total	431	39

Total student population: 470
**Potential student population
aged between 5 and 24:** 706

Community services:

Fire protection: fire station, firefighting equipment.
Police services: provided by the Kativik Regional Police Force under an agreement with the Solicitor General of Canada and the Ministère de la Sécurité publique du Québec.
Medical care: Tulattavik Ungava Health Centre (25 beds) managed by the Nunavik Regional Board of Health and Social Services.
Waste disposal: garbage collection.
Principal community facilities: library, church, municipal garage, youth centre, police station, community radio station, community centre, outdoor skating rink.

Infrastructure:

Water supply: household supply, reservoir, water treatment.
Sewers: waste water collection.
Access: a regional airline provides connections between Kuujuuaq and the communities of Nunavik five days a week.
Road network: no road access.
Number of housing units: 317
Electricity: diesel generators (Hydro-Québec).



Territory

Kuujjuarapik

The little great river

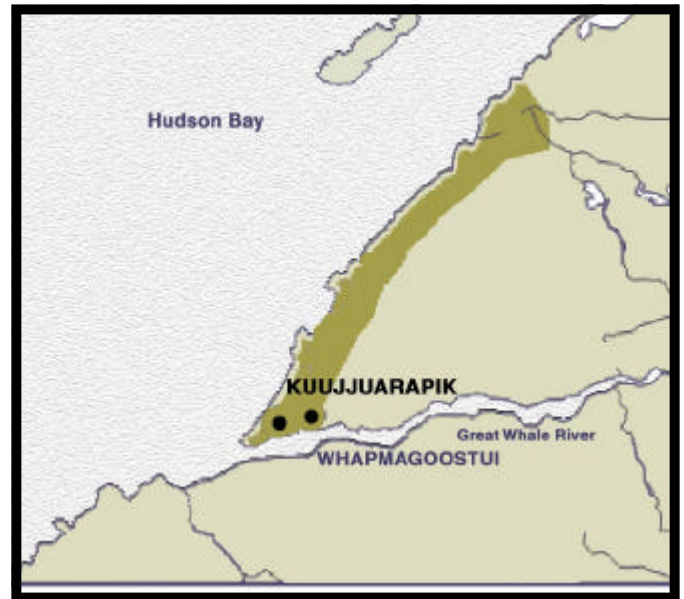
(Category I Land,
not transferred)

Federal riding

Abitibi - Baie-James - Nunavik

Provincial riding

Ungava



Geographical location

The territory is located on the east coast of Hudson Bay, at the mouth of the Great Whale River along the right bank. It lies close to the Cree village of Whapmagoostui. Kuujjuarapik is on the 55th parallel.

Geographical location of territory. Limits shown only for purposes of illustration.

Area

Category I: 15.3 square kilometres

Scale 0 5,500 11,000 16,500 22,000 metres

Population: 587

Men: 306

Women: 281

Within the territory: 469

Outside the territory: 118

Principal languages spoken:

Inuttitut, English, French

Municipal Council:

The municipal council consists of a mayor and six councillors elected under universal suffrage.

Mailing address:

Northern Village of Kuujjuarapik

KUJJUARAPIK QC J0M 1G0

Telephone: (819) 929-3360

Facsimile: (819) 929-3453

Kuujuuarapik

Economic Activities		Public	Community	Private	Mixed
Primary sector	Fishing and Trapping	X	0	0	0
	Quarry and Sand Pit	0	X	0	0
Tertiary sector	Communications	0	X	0	0
	Petroleum Products	0	X	0	0
	General Retail	0	X	X	0
	Merchandising	0	X	0	0
	Accommodation	0	X	0	0
	Food and Beverage Service	0	X	X	0
	Other Service Industries	0	0	X	0
	Outfitting	0	X	0	0
Growing sectors	Real Estate Operator Industries				

Employment: Full Time: 135
Part-time: 67
Seasonal: 26

Education: Asimautaq School
(preschool, elementary, secondary)
KUUJJUARAPIK QC J0M 1G0
Telephone: (819) 929-3308

School attendance 2000-2001		
	Provincial School	CEGEP/University
Nursery school	0	
Kindergarten	9	
Elementary	94	
Secondary	40	
Post-secondary		6
Total	143	6

Total student population: 149

Potential student population aged between 5 and 24: 215

Community services:

Fire protection: equipment and services shared with the Crees of Whapmagoostui.
Police services: provided by the Kativik Regional Police Force under an agreement with the Solicitor General of Canada and the Ministère de la Sécurité publique du Québec.
Medical care: CLSC point of service managed by the Nunavik Regional Board of Health and Social Services.
Waste disposal: garbage collection.
Principal community facilities: library, church, municipal garage, youth centre, police station, community radio station, community centre, outdoor skating rink.

Infrastructure:

Water supply: household supply, reservoir, water treatment.
Sewers: waste water collection.
Access: a regional airline provides connections between Kuujuuarapik and the communities of Nunavik five days a week.
Road network: no road access.
Number of housing units: 133
Electricity: diesel generators (Hydro-Québec).

Territory

Puvirnituk

Smell of rotten meat

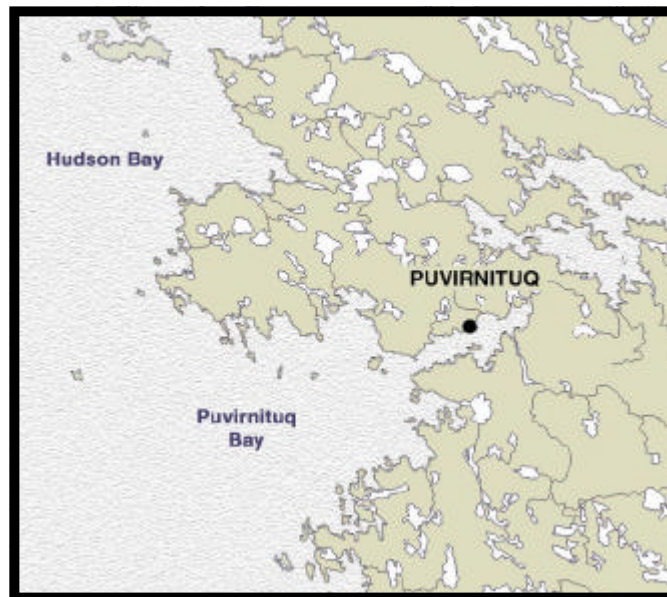
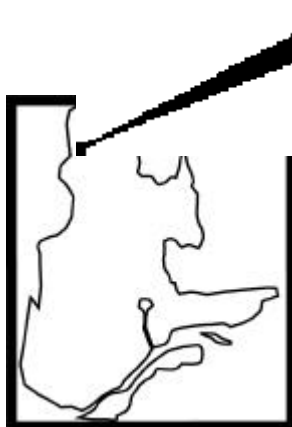
(Category I Land, not transferred)

Federal riding

Abitibi - Baie-James - Nunavik

Provincial riding

Ungava



Geographical location

The territory is located on the east coast of Hudson Bay, on the northern shore of Puvirnituk Bay. It lies 100 kilometres south of Akulivik. Puvirnituk is on the 60th parallel.

Area

Category I: 626.5 square kilometres

Geographical location of territory. Limits shown only for purposes of illustration.

Scale 0 5,000 10,000 15,000 20,000 metres

Population: 1,404

Men: 729

Women: 675

Within the territory: 1,261

Outside the territory: 143

Principal languages spoken:

Inuttitut, English, French

Municipal Council:

The municipal council consists of a mayor and six councillors elected under universal suffrage.

Mailing address:

Northern Village of Puvirnituk

PUVIRNITUQ QC J0M 1P0

Telephone: (819) 988-2825

Facsimile: (819) 988-2751

Puvirnitug

Economic Activities:		Public	Community	Private	Mixed
Primary sector	Fishing and Trapping	X	0	X	0
Secondary sector	Food	0	0	X	0
Tertiary sector	Transportation	0	0	X	0
	Communications	0	X	0	0
	Petroleum Products	0	X	0	0
	General Retail				
	Merchandising	0	X	0	0
	Real Estate Operator	0	0	X	0
	Accommodation	0	X	X	0
	Food and Beverage Service	0	0	X	0
	Amusement and Recreational Service	0	0	X	0
	Tourism-Outfitting	0	X	0	0

Employment: Full Time: 244
Part-time: 78
Seasonal: 7

Education: Iguarsivik School
(preschool, elementary, secondary)
PUVIRNITUQ QC J0M 1P0
Telephone: (819) 988-2961

School attendance 2000-2001		
	Provincial School	CEGEP/University
Nursery school	0	
Kindergarten	38	
Elementary	224	
Secondary	121	
Post-secondary		35
Total	383	35

Total student population: 418

Potential student population aged between 5 and 24: 602

Community services:

Fire protection: fire station, firefighting equipment.
Police services: provided by the Kativik Regional Police Force under an agreement with the Solicitor General of Canada and the Ministère de la Sécurité publique du Québec.
Medical care: Inuulitsivik Health Centre (25 beds) managed by the Nunavik Regional Board of Health and Social Services.
Waste disposal: garbage collection.
Principal community facilities: library, church, municipal garage, youth centre, police station, community radio station, community centre, outdoor skating rink.

Infrastructure:

Water supply: household supply, reservoir, water treatment.
Sewers: waste water collection.
Access: a regional airline provides connections between Puvirnitug and the communities of Nunavik five days a week; marine facilities.
Road network: no road access.
Number of housing units: 233
Electricity: diesel generators (Hydro-Québec).

Territory

Quaqtaq

Tapeworm

(Category I Land, not transferred)

Federal riding

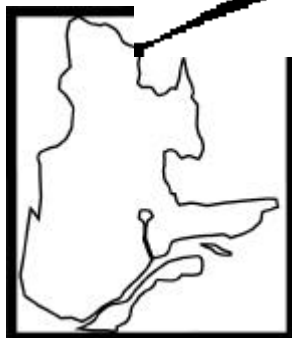
Abitibi - Baie-James - Nunavik

Provincial riding

Ungava

Geographical location

The territory is located at the northwest edge of Ungava Bay, on the eastern shore of Diana Bay. It lies 150 kilometres southeast from Kangiqsujuaq. Quaqtaq is on the 61st parallel.



Geographical location of territory. Limits shown only for purposes of illustration.

Scale 0 5,500 11,000 16,500 22,000 metres

Population: 333

Men: 173

Women: 160

Within the territory: 308

Outside the territory: 25

Principal languages spoken:

Inuttitut, English, French

Municipal Council:

The municipal council consists of a mayor and six councillors elected under universal suffrage.

Mailing address:

Northern Village of Quaqtaq

QUAQTAQ QC J0M 1J0

Telephone: (819) 492-9912

Facsimile: (819) 492-9935

Quaqtaq

Economic Activities		Public	Community	Private	Mixed
Primary sector	Fishing and Trapping	X	0	X	0
Secondary sector	Clothing	0	X	0	0
Tertiary sector	Communications	0	X	0	0
	Petroleum Products	0	X	0	0
	Automotive Vehicles, Sales & Service	0	X	0	0
	General Retail	0	X	X	0
	Merchandising	0	X	X	0
	Business Service	0	0	X	0
	Accommodation	0	X	0	0
	Tourism-Outfitting	0	X	0	0
Project carried out in a partnership	Petroleum Products				

Employment:
 Full Time: 45
 Part-time: 51
 Seasonal: 8

Education: Isummasaqvik School
 (preschool, elementary, secondary)
 QUAQTAQ QC J0M 1J0
 Telephone: (819) 492-9948

School attendance 2000-2001	
	Provincial School
Nursery school	0
Kindergarten	5
Elementary	61
Secondary	30
Post-secondary	14
Total	96

Total student population: 110

Potential student population aged between 5 and 24: 156

Community services:

Fire protection: fire station, firefighting equipment.
 Police services: provided by the Kativik Regional Police Force under an agreement with the Solicitor General of Canada and the Ministère de la Sécurité publique du Québec.
 Medical care: CLSC point of service managed by the Nunavik Regional Board of Health and Social Services.
 Waste disposal: garbage collection.
 Principal community facilities: library, church, municipal garage, youth centre, police station, community radio station, community centre, outdoor skating rink.

Infrastructure:

Water supply: household supply, reservoir, water treatment.
 Sewers: waste water collection.
 Access: a regional airline provides connections between Quaqtaq and the communities of Nunavik five days a week; marine facilities.
 Road network: no road access.
 Number of housing units: 64
 Electricity: diesel generators (Hydro-Québec).

Territory

Salluit
The thin ones
 (Category I Land)

Federal riding

Abitibi - Baie-James - Nunavik

Provincial riding

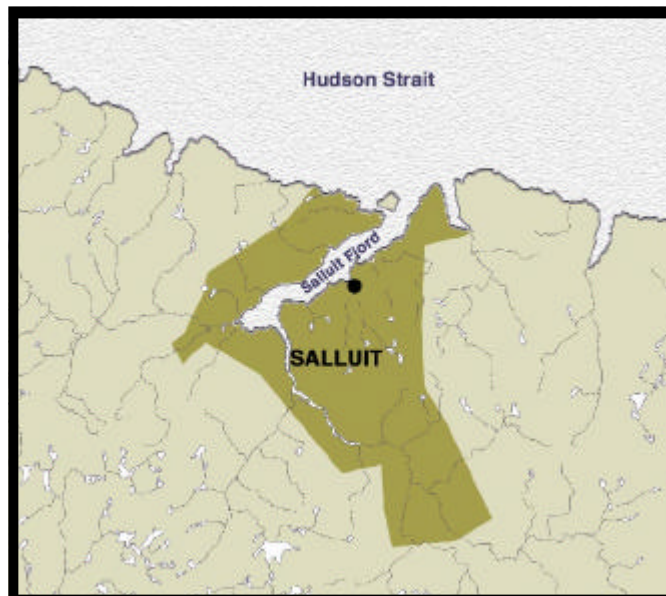
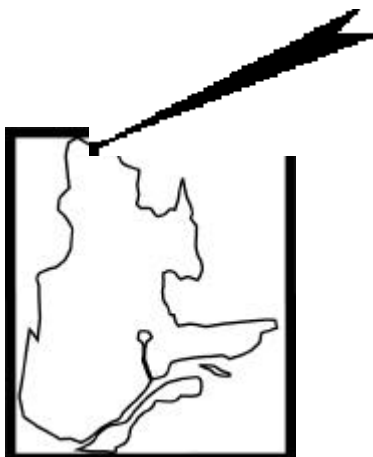
Ungava

Geographical location

The territory is located along an inlet of the Salluit fjord, which empties into Hudson Strait. It lies 120 kilometres east of Ivujivik. Salluit is on the 62nd parallel.

Area

Category I: 625.7 square kilometres



Geographical location of territory. Limits shown only for purposes of illustration.

Scale 0 5,500 11,000 16,500 22,000 metres

Population: 1,165

Men:	598
Women:	567
Within the territory:	1,070
Outside the territory:	95

Principal languages spoken:

Inuttitut, English, French

Municipal Council:

The municipal council consists of a mayor and six councillors elected under universal suffrage.

Mailing address:

Northern Village of Salluit
 SALLUIT QC J0M 1S0
 Telephone: (819) 255-8953
 Facsimile: (819) 255-8802

Salluit

Economic Activities		Public	Community	Private	Mixed
Primary sector	Fishing and Trapping	X	0	X	0
	Mining Industries	0	X	0	0
	Quarry and Sand Pit	0	X	X	0
Tertiary sector	Communications	0	X	0	0
	Petroleum Products	0	X	0	0
	Automotive Vehicles, Sales and Service	0	X	0	0
	General Retail	0	X	X	0
	Merchandising	0	0	X	0
	Business Service	0	X	0	0
	Accommodation	0	X	0	0
	Tourism-Outfitting	0	X	0	0
Growing sectors	Petroleum Products				

Employment: Full Time: 121
Part-time: 51
Seasonal: 47

Education: Ikusik School
(preschool, elementary, secondary)
SALLUIT QC J0M 1S0
Telephone: (819) 255-8827

School attendance 2000-2001		
	Provincial School	CEGEP/University
Nursery school	0	
Kindergarten	24	
Elementary	210	
Secondary	99	
Post-secondary		24
Total	333	24

Total student population: 357

Potential student population aged between 5 and 24: 485

Community services:

Fire protection: fire station, firefighting equipment.
Police services: provided by the Kativik Regional Police Force under an agreement with the Solicitor General of Canada and the Ministère de la Sécurité publique du Québec.
Medical care: CLSC point of service managed by the Nunavik Regional Board of Health and Social Services.
Waste disposal: garbage collection.
Principal community facilities: library, church, municipal garage, youth centre, police station, community radio station, community centre, outdoor skating rink.

Infrastructure:

Water supply: household supply, reservoir, water treatment.
Sewers: waste water collection.
Access: a regional airline provides connections between Salluit and the communities of Nunavik five days a week.
Road network: no road access.
Number of housing units: 187
Electricity: diesel generators (Hydro-Québec).

Territory

Tasiujaq

Which resembles a lake

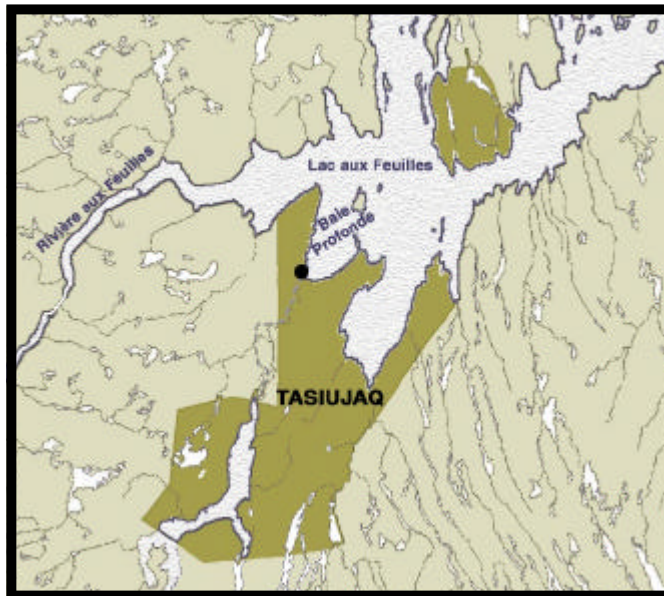
(Category I Land)

Federal riding

Abitibi - Baie-James - Nunavik

Provincial riding

Ungava



Geographical location

The territory is located on the western shore of Ungava Bay at the head of Baie Profonde (Deep Harbour), southwest of Lac aux Feuilles. It lies 80 kilometres south of Aupaluk and 105 kilometres northwest of Kuujuaq. Tasiujaq is on the 58th parallel.

Area

Category I: 633.9 square kilometres

Geographical location of territory. Limits shown only for purposes of illustration.

Scale 0 5,500 11,000 16,500 22,000 metres

Population: 237

Men: 112

Women: 125

Within the territory: 235

Outside the territory: 2

Principal languages spoken:

Inuttitut, English, French

Municipal Council:

The municipal council consists of a mayor and six councillors elected under universal suffrage.

Mailing address:

Northern Village of Tasiujaq

TASIUJAQ QC J0M 1T0

Telephone: (819) 633-9924

Facsimile: (819) 633-5026

Tasiujaq

Economic Activities		Public	Community	Private	Mixed
Primary sector	Fishing and Trapping	X	0	0	0
	Quarry and Sand Pit	0	X	0	0
Tertiary sector	Communications	0	X	0	0
	Petroleum Products	0	X	0	0
	General Retail				
	Merchandising	0	X	0	0
	Amusement and Recreation Service	0	0	X	0
Project carried out in a partnership	Food and Beverage Service				

Employment:
 Full Time: 37
 Part-time: 37
 Seasonal: 23

Education: Ajagudak School
 (preschool, elementary, secondary)
 TASIUJAQ QC J0M 3B0
 Telephone: (819) 633-9955

School attendance 2000-2001		
	Provincial School	CEGEP/University
Nursery school	0	
Kindergarten	3	
Elementary	47	
Secondary	23	
Post-secondary		7
Total	73	7

Total student population: 80

Potential student population aged between 5 and 24: 111

Community services:

Fire protection: fire station, firefighting equipment.
 Police services: provided by the Kativik Regional Police Force under an agreement with the Solicitor General of Canada and the Ministère de la Sécurité publique du Québec.
 Medical care: CLSC point of service managed by the Nunavik Regional Board of Health and Social Services.
 Waste disposal: garbage collection.
 Principal community facilities: library, church, municipal garage, youth centre, police station, community radio station, community centre, outdoor skating rink.

Infrastructure:

Water supply: household supply, reservoir, water treatment.
 Sewers: waste water collection.
 Access: a regional airline provides connections between Tasiujaq and the communities of Nunavik five days a week.
 Road network: no road access.
 Number of housing units: 41
 Electricity: diesel generators (Hydro-Québec).

Territory

Umiujaq

Which resembles a boat

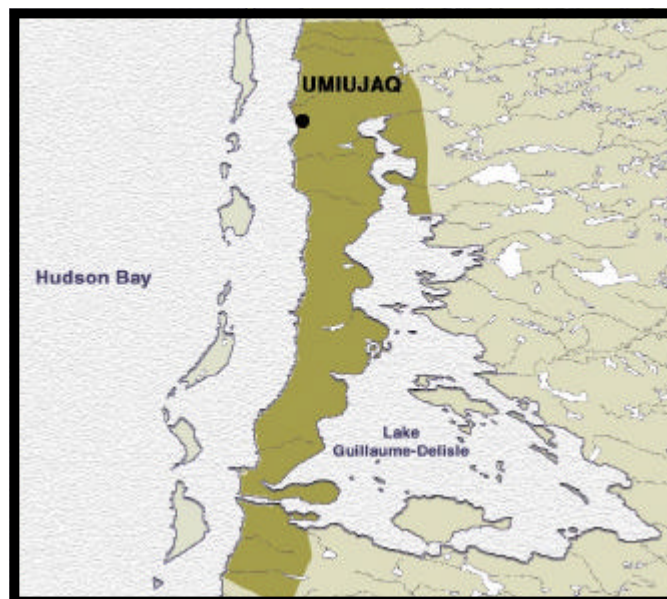
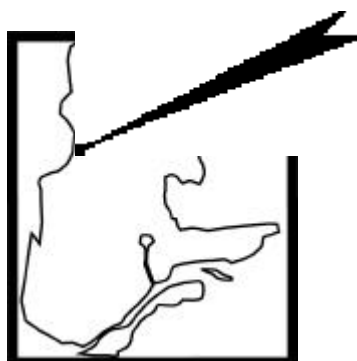
(Category I Land, not transferred)

Federal riding

Abitibi - Baie-James - Nunavik

Provincial riding

Ungava



Geographical location

The territory is located on the east coast of Hudson Bay near Lake Guillaume Desisle. It lies 160 kilometres north of Kuujuarapik-Whapmagoostui and 240 kilometres south of Inukjuak. Umiujaq is on the 56th parallel.

Geographical location of territory. Limits shown only for purposes of illustration.

illustration.

Scale 0 5,500 11,000 16,500 22,000 metres

Area

Category I: 571 square kilometres

Population: 388

Men:	203
Women:	185
Within the territory:	338
Outside the territory:	50

Principal languages spoken:

Inuttitut, English, French

Municipal Council:

The municipal council consists of a mayor and six councillors elected under universal suffrage.

Mailing address:

Northern Village of Umiujaq

UMIUJQA QC JOM 1Y0

Telephone: (819) 331-7000

Facsimile: (819) 331-7057

Umiujaq

Economic Activities:		Public	Community	Private	Mixed
Primary sector	Fishing and Trapping	X	0	0	0
	Quarry and Sand Pit	0	X	0	0
Tertiary sector	Communications	0	X	0	0
	Petroleum Products	0	X	0	0
	General Retail Merchandising Operations	0	X	0	0
	Tourism-Outfitting	0	0	X	0
	General Retail Merchandising Operations				
Project carried out in a partnership	General Retail Merchandising Operations				

Employment: Full Time: 45
Part-time: 43
Seasonal: 1

Education: Kiluutaq School
(preschool, elementary, secondary)
UMIUJQA QC J0M 1Y0
Telephone: (819) 331-7060

School attendance 2000-2001		
	Provincial School	CEGEP/University
Nursery school	0	
Kindergarten	10	
Elementary	60	
Secondary	33	
Post-secondary		14
Total	103	14

Total student population: 117

Potential student population aged between 5 and 24: 149

Community services:

Fire protection: fire station, firefighting equipment.
Police services: provided by the Kativik Regional Police Force under an agreement with the Solicitor General of Canada and the Ministère de la Sécurité publique du Québec.
Medical care: CLSC point of service managed by the Nunavik Regional Board of Health and Social Services.
Waste disposal: garbage collection.
Principal community facilities: library, church, municipal garage, youth centre, police station, community radio station, community centre, outdoor skating rink.

Infrastructure:

Water supply: household supply.
Sewers: waste water collection.
Access: a regional airline provides connections between Umiujaq and the communities of Nunavik five days a week.
Road network: no road access.
Number of housing units: 70
Electricity: diesel generators (Hydro-Québec).

Bibliographical References

GOVERNMENT OF QUEBEC. The James Bay and Northern Quebec Agreement and Complementary Agreements, Québec, Éditeur officiel du Québec, 1991, 707 p.

INDIAN AND NORTHERN AFFAIRS CANADA. Indian Register Population by Sex and Residence 2001, Ottawa, Public Works and Government Services Canada, 2002, 81 p.

INDIAN AND NORTHERN AFFAIRS CANADA. Inuit, Ottawa, Public Works and Government Services Canada, 2002, 81 p.

KATIVIK REGIONAL DEVELOPMENT COUNCIL. Nunavik Regional and Private Business Directory, Kuujuaq, Kativik Regional Development Council, 1998, 131 p.

NUNAVIK REGIONAL BOARD OF HEALTH AND SOCIAL SERVICES. Health Services in Nunavik, Nunavik Regional Board of Health and Social Services, 1995, 29 p.

