



## **PLEASE NOTE**

This document, prepared by the [Legislative Counsel Office](#), is an office consolidation of this regulation, current to April 9, 2005. It is intended for information and reference purposes only.

This document is *not* the official version of these regulations. The regulations and the amendments printed in the [Royal Gazette](#) should be consulted to determine the authoritative text of these regulations.

For more information concerning the history of these regulations, please see the [Table of Regulations](#).

If you find any errors or omissions in this consolidation, please notify the Legislative Counsel Office at (902) 368-4291 or by email to [rmmacintyre@gov.pe.ca](mailto:rmmacintyre@gov.pe.ca).

## CHAPTER S-2.1

### SCHOOL ACT

#### SCHOOL BOARDS REGULATIONS

Pursuant to section 147 of the School Act R.S.P.E.I. 1988, Cap. S-2.1 Council made the following regulations:

##### School Units

1. (1) The English school system shall be divided into two geographical units known as English school units

(a) the Eastern school unit with jurisdiction under the Act over the areas of the province situate to the east of the boundary line described in section 3; and

(b) the Western school unit with jurisdiction under the Act over the areas of the province situate to the west of the boundary line described in section 3.

(2) The English school units shall be administered by school boards as follows: English school boards

(a) the Eastern school unit by a school board known as the Eastern School District of Prince Edward Island or the Eastern School District; and

(b) the Western school unit by a school board known as the Western School Board of Prince Edward Island or the Western School Board. (EC225/96)

2. (1) The French school system shall consist of one geographical unit known as the French school unit, with jurisdiction under the Act over the entire province. French school unit

(2) The French school unit shall be administered by a school board known as La Commission scolaire de langue française or the French Language School Board. (EC225/96) French school board

##### Unit Boundaries

3. (1) The boundary line between the Eastern and Western school units shall be determined by referring to the reference line described in subsection (2), with the following modifications: Refer to reference line

(a) where the reference line follows the Bradford Road and the River Road (Route 117), between the Trans Canada Highway and the Augustine Cove Road (Route 10), the boundary shall follow the

centre line of the Bradford Road and of the River Road (Route 117);  
and  
(b) for all other points on the reference line, the boundary line shall be 3/10 kilometre to the west of the reference line.

Reference line

(2) There shall be a reference line between the Eastern school unit and the Western school unit as follows:

Commencing at a point on the southern shore of New London Bay at the high water mark, where the said bay is intersected by an imaginary line extending the Simpsons Mill Road northwardly to the said bay;

Thence southwardly along the extension and continuing on the Simpsons Mill Road to the New London Road (Route 224);

Thence southeastwardly to the road leading to North Road (Route 240);

Thence southwestwardly along the said road and an extension thereof to the Trout River Road (Route 239);

Thence southwardly along the Trout River Road (Route 239) to the Millvale Road (Route 231);

Thence in a southwardly, westwardly and southwardly direction along the Millvale Road (Route 231) crossing the Charlottetown to Summerside Road (Route 2) and continuing along Route 231 to the North Breadalbane Road;

Thence westwardly along the said road to the South Breadalbane Road;

Thence eastwardly along the said road to the Inkerman Road (Route 231);

Thence southwardly along the said road to the Balaklava Road (Route 232);

Thence westwardly along the said road to the County Line Road;

Thence northwardly along the said road to the Branch Road (Route 232);

Thence westwardly along the Branch Road (Route 232) to the intersection with Trans Canada Highway (Route 1);

Thence westwardly along the said highway to the Bradford Road;

Thence southwardly along the said road to the River Road (Route 117);

Thence southwardly along the said road to the Augustine Cove Road (Route 10);

Thence eastwardly along the said road to the Enman Road; and

Thence southwardly along said road and continuing in a straight line following the eastern boundary of John M. Leard (1880) and Edward McFayden (1926) to the north shore of Northumberland Strait, until it reaches the high water mark of the southern shore of Prince Edward Island.

Being and intended to be the reference line for the boundary line between the Eastern and Western school units, as described in subsection

(1). (EC225/96)

### **Electoral Zones**

4. (1) The Eastern school unit shall have eleven zones for the purpose of trustee elections, with one trustee to represent each zone. Eastern unit, eleven zones
- (2) The Western school unit shall have nine zones for the purpose of trustee elections, with one trustee to represent each zone. Western unit, nine zones
- (3) The French school unit shall have six zones for the purpose of trustee elections as follows: French unit, five zones
- (a) Zone 1 shall have three trustees;
- (b) Zones 2, 3, 4 and 6 shall have one trustee each; and
- (c) Zone 5 shall have 2 trustees.
- (4) The school zones for trustee elections shall be as described in Schedule A to these regulations. (EC225/96; 181/05) Zone descriptions

### Eligibility of Voters

5. Any person, who meets the criteria set out in section 29 or 32 of the Act as applicable, is eligible to vote in a school board election. (EC225/96) Voter eligibility
6. (1) Subject to subsection (2), eligible voters may vote in the electoral zone and school unit in which they resided on the date the election was called. Eligible where resided
- (2) Students who otherwise qualify to vote in a school board election determine the electoral zone in which they vote as follows: Students
- (a) single students shall vote in the electoral zone and school unit in which their parents (or custodial parent) resided on the date the election was called; or
- (b) married students shall vote in the electoral zone and school unit in which they actually resided on the date the election was called. (EC225/96)

### Elections

7. (1) School board elections shall be held every 3 years on a date to be fixed by the Minister, as follows: School board elections every 3 years
- (a) ordinary polling shall be set on a Monday in May of an election year;
- (b) the date of ordinary polling day shall be not more than thirty-two clear days and not less than twenty-six clear days from the beginning date of the election campaign; and
- (c) the beginning date of the election campaign shall be the date the call for nominations is published as required by subsection (2).

Call for  
nominations

(2) The Chief Electoral Officer shall publish a call for nominations within the requirements set out in this section, in the newspapers, as required by section 9.

Polling stations  
open election day

(3) On election day, the polling stations shall open at 12:00 noon and close at 8:00 p.m. (EC225/96)

### **Chief Electoral Officer**

Chief Electoral  
Officer

**8.** (1) The Chief Electoral Officer of the province, appointed under the *Election Act* R.S.P.E.I. 1988, Cap. E-1.1, shall administer school board elections.

*Idem*

(2) The Chief Electoral Officer may appoint such employees as the Chief Electoral Officer considers necessary to perform the duties of the office. (EC225/96)

### **Employees**

Powers and duties  
of Chief Electoral  
Officer

**9.** (1) The Chief Electoral Officer shall

- (a) exercise general direction and supervision over the conduct and administration of school board elections;
- (b) instruct each Zone Returning Officer and provide such supervision as the Chief Electoral Officer considers necessary to ensure the effective conduct of school board elections;
- (c) furnish official ballot boxes and papers to the polling stations and make rules respecting the use, transport and security of the ballot boxes and papers;
- (d) develop and approve any forms necessary for the conduct of elections under the Act;
- (e) have the discretion to adapt the provisions of these regulations to existing circumstances where the Chief Electoral Officer considers it necessary;
- (f) be responsible solely to the Lieutenant Governor in Council;
- (g) publish notices respecting the nomination and election of school trustees in daily and weekly newspapers, in English and French, as appropriate;
- (h) enforce, on the part of elections officers, fairness, impartiality and compliance with the Act and these regulations; and
- (i) exercise such powers as may be necessary to fulfil the office of Chief Electoral Officer, in conducting the school board elections.

Special powers for  
CEO

(2) If during the course of any election it transpires that insufficient time has been allowed, or insufficient election officers or polling stations have been provided, for the execution of any of the purposes of these regulations, by reason of the operation of any provision of these regulations, any mistake or miscalculation or any unforeseen emergency,

the Chief Electoral Officer may, notwithstanding anything in these regulations,

- (a) except provided in this subsection, extend or abridge the time for doing any act;
- (b) increase the number of election officers;
- (c) increase the number of polling stations;
- (d) generally adapt the provisions of these regulations to existing circumstances,

but the Chief Electoral Officer may not extend the hour for the opening or closing of an ordinary polling station, or for accepting a nomination paper on nomination day or change the date of ordinary polling day as fixed by the Minister. (EC225/96; 342/96)

### **Zone Returning Officers**

**10.** (1) The Chief Electoral Officer shall appoint one Zone Returning Officer for each zone in each school unit. Zone Returning Officers

(2) Zone Returning Officers shall have the following duties: Duties of Zone Returning Officers

- (a) to report to and to be responsible to the Chief Electoral Officer;
- (b) to exercise direction and supervision over the administration of elections for which the person was appointed, subject to the rules and instructions issued by the Chief Electoral Officer;
- (c) to deliver the nomination papers filed for the school unit to the Chief Electoral Officer not later than 24 hours after the closing of nominations;
- (d) to designate places for polling stations in each electoral zone for eligible voters to register and to vote;
- (e) to require eligible voters to register by completing a credential certificate in accordance with the instructions of the Chief Electoral Officer;
- (f) on election day, to prominently display voting instructions at the entrance to and within polling stations;
- (g) on election day, to maintain order within the polling stations;
- (h) to appoint at least two scrutineers to perform such duties as may be specified in the Chief Electoral Officer's instructions;
- (i) to inform the Chief Electoral Officer as soon as possible on election night of the results of ballot counts;
- (j) to ensure the delivery, after election day, to the Chief Electoral Officer of ballots, ballot boxes and other materials in accordance with the instructions of the Chief Electoral Officer;
- (k) to exercise such other powers as may be prescribed by the regulations or assigned by the Chief Electoral Officer.

(3) Where more than one polling station is established within a zone, the Zone Returning Officer shall appoint a Deputy Zone Returning Officer Deputy Zone Returning Officer

Officer who shall exercise supervision over one of the polling stations and perform all of the duties of a Zone Returning Officer, except that the Deputy Zone Returning Officer shall report and be responsible to the Zone Returning Officer. (EC225/96)

### **Nominations**

Ten persons  
nominate candidate

**11.** (1) Any ten or more persons, qualified under section 32 of the Act, may nominate a candidate for school trustee for the zone in which the nominator resides, by filing with the Zone Returning Officer, a nomination paper in the form approved by the Chief Electoral Officer, at any time between the beginning date of the election campaign and 4:00 p.m. on nomination day.

Nomination day

(2) Nomination Day shall be Friday, the seventeenth day before ordinary polling day. (EC225/96)

Delivery of  
nomination papers

**12.** (1) Within twenty-four hours of the closing of nominations, Zone Returning Officers shall deliver the nomination papers collected to the Chief Electoral Officer.

Functions

(2) After nomination day, the Chief Electoral Officer shall

- (a) determine the eligibility of candidates; and
- (b) publish in the daily and weekly newspapers of the province
  - (i) the names of all eligible candidates,
  - (ii) the names of their respective electoral zones, and
  - (iii) the location of the polling stations in each electoral zone.

(EC225/96; 225/02)

### **Voters**

Duties of eligible  
voters

**13.** An eligible voter shall

- (a) register with the Zone Returning Officer by giving the voter's name and address;
- (b) complete a credential certificate;
- (c) exchange the credential certificate for a ballot paper;
- (d) mark the ballot in accordance with the posted instructions, indicating the candidate for whom the voter intends to vote; and
- (e) fold the ballot paper and return it to the Zone Returning Officer for placement in the ballot box. (EC225/96)

Eligible voter,  
incapacitated

**14.** Where an eligible voter is unable to vote in the manner referred to in section 13 because the voter is unable to read, write, or is incapacitated by blindness or other physical infirmity, the voter may request a friend or a scrutineer to assist:

- (a) by reading the credential certificate and having the voter sign the same or make a mark with an "X";

- (b) by signing the certificate as witness and endorsing the name of the voter thereon; and
- (c) by marking the ballot paper in the manner directed by the voter, folding it and giving it to the Zone Returning Officer for placement in the ballot box. (EC225/96)

### Agents

- 15.** Each candidate may appoint one agent only to represent the candidate at each polling station, and the agent shall carry a certificate of appointment as agent signed by the candidate. (EC225/96)

Candidate's agent

### Poll Closing and Counting Ballots

- 16.** At the close of the poll, and in the presence of the poll clerk, the candidates or agents, or if none are present, then in the presence of at least two electors, the Zone Returning Officer shall

Duties of Zone  
Returning Officer at  
poll close

- (a) open the ballot box or boxes;
- (b) count the votes by using the following method:
  - (i) the Zone Returning Officer shall give a tally sheet to the poll clerk and to at least two other persons present in the polling station,
  - (ii) after each person present is given full opportunity to examine a ballot, the Zone Returning Officer shall decide whether the ballot should be rejected or counted,
  - (iii) if the ballot is counted, the Zone Returning Officer shall call out the vote and have it entered on the tally sheet, and
  - (iv) if the ballot is rejected, the Zone Returning Officer shall place it in a separate envelope;
- (c) for zones which elect more than one trustee, the candidates with the highest number of votes to fill the seats required shall be declared elected. (EC225/96)

- 17.** If during the counting of the votes, any person who is officially present objects to any ballot, a Zone Returning Officer shall hear and decide every question arising out of the objection, and the Zone Returning Officer's decision is final. (EC225/96)

Objection to ballot

- 18.** (1) After counting the votes, a Zone Returning Officer shall
- (a) require two electors present during the counting of the votes to sign the tally sheets;
  - (b) place the ballots for each candidate in marked envelopes and seal them;
  - (c) complete the required number of statements of poll supplied by the Chief Electoral Officer; and
  - (d) deposit all ballots, credential certificates, tally sheets and one statement of poll in the ballot boxes.

Duties of Zone  
Returning Officer  
after counting  
ballots



- One polling station (2) Where only one polling station exists within a zone, the Zone Returning Officer shall dispose of the statements of poll as follows:
- (a) one statement shall be retained;
  - (b) one statement shall be delivered to the Chief Electoral Officer within twenty-four hours after the date designated as election day together with the ballot box or boxes, credential certificates, ballot papers, envelopes, tally sheets and all other documents or material used at the polling station; and
  - (c) one statement shall be mailed or delivered to each candidate.
- Where more than one polling station (3) Where more than one polling station exists within a zone, the Deputy Zone Returning Officer shall, immediately upon completion of the duties outlined in subsection (1), deliver all ballot boxes, with contents and statements of poll to the Zone Returning Officer for that zone or as otherwise determined by the Chief Electoral Officer.
- Consolidated statement (4) The Zone Returning Officer shall then complete the required number of copies of a consolidated statement of the polling stations within the zone and shall dispose of them as follows:
- (a) one statement shall be retained;
  - (b) one statement shall be delivered to the Chief Returning Officer within twenty-four hours after the date designated as election day together with the ballot box or boxes, credential certificates, ballot papers, envelopes, tally sheets and all other documents or material used at the polling station; and
  - (c) one statement shall be delivered or mailed to each candidate.
- (EC225/96)

### Recounts

- Candidate may request recount within 2 days **19.** (1) Within two working days after ordinary polling day, any candidate may request the Chief Electoral Officer to recount all the ballots cast for trustees in the candidate's electoral zone.
- Recount within two days (2) The recount shall commence not later than two working days after the request received under subsection (1).
- Time and place of recount (3) The Chief Electoral Officer shall notify the candidates concerned of the time and place at which the ballots will be recounted, and the final addition will be made.
- Recount, who may be present (4) At such recount of the ballots and final addition by the Chief Electoral Officer, the Zone Returning Officer shall be present, and each candidate shall be entitled to be present and to be represented by one agent.

(5) At the time and place appointed and in the presence of the said persons, the Chief Electoral Officer shall make a final addition from the statement of the poll or polls supplied by the Zone Returning Officer and count all the votes or ballot papers for trustee returned by the Zone Returning Officer and shall, for that purpose, open the sealed envelopes containing the ballot papers.

Final addition

(6) The Chief Electoral Officer shall recount the ballots according to the rules set forth for every Zone Returning Officer and shall verify or correct the statement of each poll by recording the ballot paper count and the number of votes cast for each candidate.

Chief Electoral  
Officer recounts  
and verifies

(7) Upon the completion of the recount or as soon as the results of the poll are ascertained, the Chief Electoral Officer shall seal the ballot papers in their respective envelopes.

Recount completed,  
ballot papers sealed

(8) When the Chief Electoral Officer, upon completion of the recount of all polls and the final addition for the zone, finds that an equality of votes exists between the candidates, the winning candidate shall be determined as follows:

If equality of votes  
of recount

- (a) out of an opaque container which contains ten balls numbered 1 to 10, the Chief Electoral Officer shall draw one for each tied candidate and, for the purpose of the draw, the numbers drawn shall be attributed to the names of the candidates in alphabetical order;
- (b) the candidate who draws a 5 or closest to 5 shall be declared the winner;
- (c) in the event that the candidates are equally close to 5, the draw shall be repeated until a winner is declared.

(9) The Chief Electoral Officer shall forthwith certify the result of the recount and final addition. (EC225/96)

CEO certifies  
recount

### **Election Documents**

**20.** (1) The Chief Electoral Officer shall retain contents of the ballot boxes and all documents pertaining to the election for two months following election day

Ballots retained for  
2 months

(2) The Chief Electoral Officer may destroy election documents after the expiry of the time required in subsection (1) except where there is any court proceeding pending.

CEO may destroy  
election documents

(3) No person may have access to election documents except pursuant to a court order. (EC225/96)

Access to election  
documents only by  
court order

### **Irregularities, False Declarations**

Irregularities	<b>21.</b> No irregularity in the mode of electing a trustee invalidates the election. (EC225/96)
False declaration, penalty	<b>22.</b> Every person who wilfully makes a false declaration of right to vote is liable to a penalty of not less than \$100 and not more than \$500. (EC225/96)
<b>Election Results</b>	
Declared elected, candidates with most votes	<b>23.</b> The Chief Electoral Officer shall declare to be elected the candidates having the largest number of votes and report to the Minister, within five working days of the date designated as election day, the electoral zones that they represent. (EC225/96)
Publish names of trustees	<b>24.</b> Within twenty-eight days of the date designated as election day, the Minister shall publish the names of the members of each school board in the Royal Gazette. (EC225/96)
<b>Acclamation</b>	
Declares those elected by acclamation	<b>25.</b> If, on nomination day, there is officially nominated only the required number of candidates for a particular zone, the Zone Returning Officer shall immediately report to the Chief Electoral Officer who shall declare and proclaim such candidates duly elected as trustees. (EC225/96)
<b>Pecuniary Interests</b>	
Trustee's pecuniary interest	<b>26.</b> (1) If a trustee has any pecuniary interest in any matter and is present at a meeting of the school board in which the matter is considered, the trustee <ul style="list-style-type: none"> <li>(a) shall disclose the general nature of the pecuniary interest prior to any discussion of the matter;</li> <li>(b) subject to subsection (3), shall not take part in the discussion of or vote on any question in respect of the matter;</li> <li>(c) shall not attempt in any way, whether before, during or after the meeting, to influence the voting on any question in respect of the matter; and</li> <li>(d) subject to subsections (2) and (3), shall leave the room in which the meeting is being held until the discussion and voting on the matter are concluded.</li> </ul>
Funds already allocated	(2) If the matter with respect to which the trustee has a pecuniary interest is the payment of an account for which funds have previously been committed, it is not necessary for the trustee to leave the room.
Pecuniary interest not disclosed	(3) If a trustee's pecuniary interest is not disclosed as required by subsection (1) by reason of the trustee's absence from a meeting, the trustee shall disclose the pecuniary interest and otherwise comply with

the requirements of this section at the next school board meeting attended by the trustee with the pecuniary interest.

(4) The abstention of a trustee under subsection (1) and the disclosure of a trustee's pecuniary interest under subsection (3), shall be recorded in the minutes of the meeting.

Attention and disclosure in minutes

(5) If a trustee

(a) has a pecuniary interest in a matter before the school board, any committee of the school board or any committee, commission or agency to which the trustee is appointed as a representative of the school board; and

(b) makes a disclosure of that pecuniary interest in accordance with this section,

Disclosure of pecuniary interest does not disqualify

that trustee is not disqualified from being a trustee by reason of having that pecuniary interest.

(6) A trustee who contravenes this section is deemed to be disqualified as a trustee of the school board, pursuant to subclause 38(1)(f)(ii) of the Act. (EC225/96)

Contravention, deemed disqualification

**27.** For the purposes of sections 26 and 28, the pecuniary interests

(a) of the spouse, children or parents of a person; or

(b) of the parents of the spouse of a person,

that are known to the person or which the person ought reasonably to have known, shall be deemed to be the pecuniary interests of the person. (EC225/96)

Pecuniary interest of family members

**28.** (1) Section 26 does not apply to a pecuniary interest in any matter that a trustee may have

Exceptions

(a) as an elector of the school unit;

(b) by reason of the trustee having a pecuniary interest in the matter which is a pecuniary interest in common with electors generally;

(c) by reason of the trustee's appointment as the representative of the school board to any commission, committee or other body;

(d) by reason of the trustee being entitled to receive any allowance, honorarium, indemnity, benefit, expenses or remuneration payable to a trustee in respect of the matter;

(e) by reason of the trustee's employment with the Government of Canada, the Government of Prince Edward Island or a federal or provincial Crown corporation or agency, except with respect to a matter directly affecting the department, corporation or agency of which the person is an employee;

(f) by reason of the person being a member of a credit union or a co-operative formed under an Act of the Legislature or of the Parliament of Canada; or

(g) by reason only of a pecuniary interest of the trustee that is so remote or insignificant in its nature that it cannot reasonably be regarded as likely to influence the trustee.

Director of credit union or co-op

(2) Subsection (1) does not apply to a person who is an employee or director of a credit union or a co-operative. (EC225/96)

Disclosure statement

**29.** (1) If a school board passes a by-law to that effect, each trustee of a school board shall file, with the secretary of the school board, a statement showing

- (a) the names and employment of the trustee and the trustee's spouse and children;
- (b) the names of the corporations, partnerships, firms, governments or persons in which the trustee, or the trustee's spouse or child has a pecuniary interest.

List

- (2) The secretary of the school board shall
- (a) compile a list of all the names reported on the statements filed with the secretary; and
  - (b) provide a copy of the list to
    - (i) all of the trustees of the school board, and
    - (ii) such officials and employees of the school board as the school board directs. (EC225/96)

Remuneration and Expenses

**30.** (1) The total amount of remuneration paid by a school board per annum to school trustees shall not exceed

- (a) \$30,150 for a nine member school board; and
- (b) \$36,850 for an eleven member school board.

Approved expenses

(2) Subsection (1) does not apply to approved expenses paid under section 35. (EC225/96)

Allowance for meetings attended

**31.** A school board may pay the trustees comprising the school board an annual remuneration or an allowance in respect of each meeting attended by each trustee. (EC225/96)

Different rates of remuneration

**32.** A school board may establish different rates of remuneration for

- (a) the board chairperson, committee chairpersons and trustees;
- (b) regular board meetings and committee meetings. (EC225/96)

One-third of remuneration as general expenses

**33.** An amount not exceeding one-third of the total remuneration paid to a school trustee in any year shall be designated as having been paid in respect of general expenses incurred by the trustee incidental and necessary to the discharge of the trustee's duties. (EC225/96)

Income tax deduction

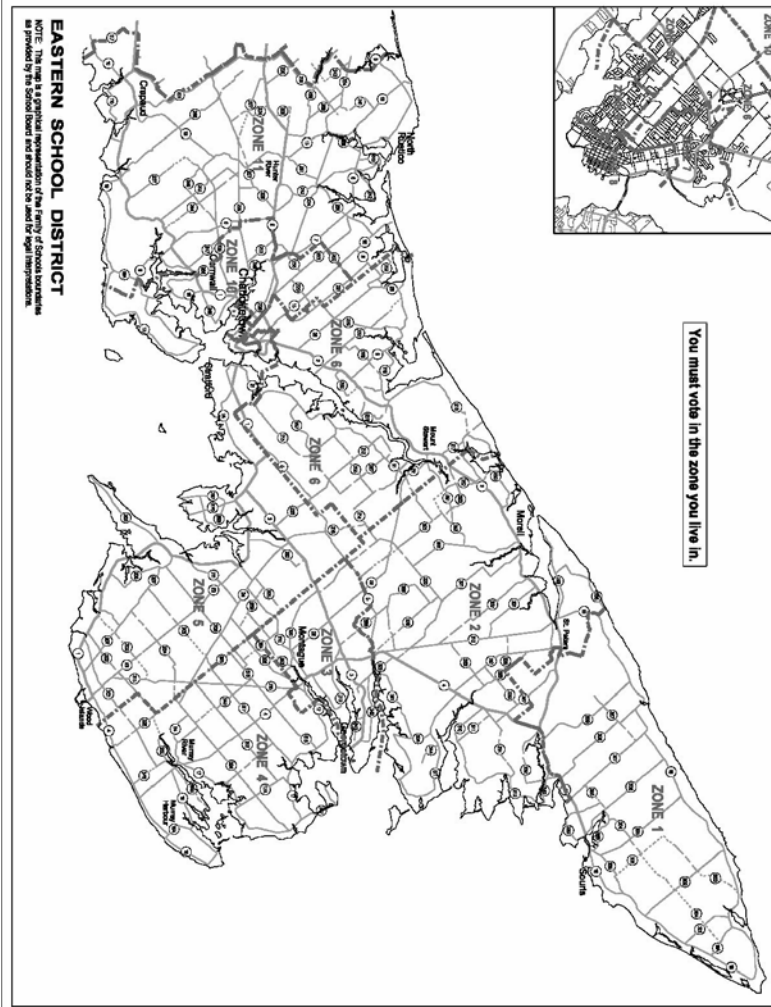
**34.** A school trustee may request the school board to deduct a proportion of the remuneration for income tax purposes and, where a request is

made, the board shall deduct the amounts requested and remit them to Revenue Canada on behalf of the trustee. (EC225/96)

**35.** In addition to remuneration payable under this Part, a school board shall pay school trustees expenses incurred for travel, meals, accommodation and other incidental expenses, approved by the board, in accordance with the rates applicable to provincial government employees. (EC225/96)

Travel and other  
expenses

SCHEDULE A  
EASTERN SCHOOL DISTRICT MAP AND INSERT



## EASTERN SCHOOL DISTRICT

**Zone No. 1**

Commencing at a point on the Cable Head East Road (Route No.336) and the Gulf of St. Lawrence, thence southwardly along said road to the Kings Byway (Route No.16), thence westwardly along said road to the Ashton Road, thence southeastwardly along said road to the road leading to Five Houses, thence along said road to the St. Peters Road (Route No.2), thence northwardly along said road to the Forest Hill Road, thence southwardly along said road to the St. Peters River, thence following said river to Township Lot 42, thence southwardly to Township Lot 55, thence westwardly to the Clay Road (Route No.328), thence southwardly to the northern boundary of Township Lot 54; thence in an eastwardly direction following an extension of the north boundary of Township Lot 54 to Township Lot 56, thence southwardly along said Township Lot 56 to Dundas Road (Route No.4), thence in a northeastwardly direction to Dingwells Mills, thence following the St. Peters Highway (Route No.2) eastwardly to the Bear River Road (Route No.307), thence by a line of extension southwardly to the Rollo Bay, thence eastwardly following the shore to East Point and then westwardly from East Point to the Cable Head East Road (Route No. 336) to the point of commencement.

**Zone No. 2**

Commencing at a point on the shore of Savage Harbour, thence southwardly along the said Harbour to the Kings/Queens County line, thence southwardly along the said county line to 48 Road (Route No.5), thence eastwardly along said road to Township Lot 52, thence southwardly along said Township Lot 52 to Cardigan River, thence eastwardly along said river to Cardigan Bay, thence eastwardly along said bay, Howe Bay and Rollo Bay to an extension of the Bear River Road at Rollo Bay, thence by a line of extension northwardly from the Bear River Road (Route No.307) to the Souris Road (Route No.2), thence following Souris Road westwardly to Dingwells Mills and the Dundas Road (Route No.4), thence southwardly along said Dundas Road to the Township Lot 55, thence northwardly following the Township Lot 55 to a line of extension eastwardly from the Township Lot 51, 52, 53 and 54 line, thence following the said line to the east boundary of the Clay Road (Route No.328), thence northwardly along said road to Township Lot 41, thence eastwardly along said Township Lot 41 to Township Lot 42, thence northwardly along said Township Lot 42 to St. Peters River, thence northwestwardly following said St. Peters River to



Forest Hill Road, thence northwardly along said road to St. Peters Road (Route No.2), thence southwardly along said road to the road leading from Five Houses to Ashton, thence northwardly along said road to the road leading from Ashton Road to Kings Byway (Route No.16), thence northwardly and eastwardly along said road and the Kings Byway (Route No.16) to the road leading to Cable Head East (Route No.336), thence northwardly along said road to the Gulf of St. Lawrence, thence westwardly along the said Gulf of St. Lawrence to Savage Harbour to the point of commencement.

### **Zone No. 3**

Commencing at the county line between Kings and Queens County at the south boundary of the 48 Road (Route No.5), thence southwardly along said county line to Township Lot 59, thence eastwardly along said township line to Valleyfield River and Valleyfield Road (Route No. 326), thence eastwardly along said road to the Commercial Cross Road (Route No.4), thence southwardly along said road to the north boundary of Lower Montague Community Limits, thence eastwardly along the said community limits to the Campbell Road, thence northwardly along said road and an extension northwardly to the Montague River, thence eastwardly along said river to Cardigan Bay, thence northwardly and westwardly along Cardigan Bay and the Cardigan River to Township Lot 52, thence northwardly along said line to the 48 Road (Route No.5), thence westwardly along said road to the Kings/Queens County line to the point of commencement.

### **Zone No. 4**

Commencing at the intersection of the Kings/Queens County line and the south boundary of Township Lot 66, thence southwardly along the said county line to Belle River Road (Route No.202), then westwardly along the said Belle River Road to the Murray Road, thence southwardly along the Murray Road and the Panting Shore Road to the Northumberland Strait, thence eastwardly along the said Northumberland Strait to Cardigan Bay, thence westwardly along the said Cardigan Bay to an extension northwardly from the Campbell Road, thence southwardly along the said extension and the Campbell Road to the north boundary of the Lower Montague Community Limits, thence westwardly along said community limits to the Commercial Road (Route No.4), thence northwardly along said road to the Valleyfield Road (Route No.326), thence westwardly along said road to the Valleyfield River and the south boundary of Township Lot 52, thence westwardly along said township

lot line, Township Lots 51 and 66 to the Kings/Queens County line to the point of commencement.

#### **Zone No. 5**

Commencing at the point where the Hillsborough River intersects Fullertons Marsh, thence southwardly along said marsh to the Fort Augustus Road (Route No.21), thence southwardly along the said road and the Mt. Herbert Road to the Trans Canada Highway (Route No.1), thence continuing southwardly by a line of extension of the Mt. Herbert Road to Township Lot 49, thence eastwardly, northwardly and eastwardly along said township lot line to the Kings/Queens County line, thence southwardly following the county line to the Belle River Road (Route No.202), thence westwardly along said road to the Murray Road, thence southwardly along said road and the Panting Shore Road to the Northumberland Strait, thence westwardly along the Northumberland Strait, Orwell Bay, Hillsborough Bay and the Hillsborough River to Fullertons Marsh to the point of commencement.

#### **Zone No. 6**

Commencing on the Gulf of St. Lawrence and Covehead Bay, thence southwardly along the said Covehead Bay to Township Lot 34, thence continuing southwardly along the said Township Lot 34 and the extension thereof to an extension of Horne Cross Road (Route No. 220), thence westwardly along said extension and the said Horne Cross Road (Route No.220) to the eastern boundary of South Winsloe Community Limits, thence southwardly following the community limits to the Royalty Junction Road at the intersection of the C.N.R. right-of-way, thence westwardly following the Royalty Junction Road to the Winsloe Road (Route No.223), thence southwardly along said road to Malpeque Road (Route No.2), thence southwardly following the Malpeque Road (Route No.2) and University Avenue to Allen Street, thence eastwardly along said street to C. N. R. right-of-way, thence northwardly along said right-of way to Belvedere Avenue, thence eastwardly along said avenue to Mount Edward Road, then northwardly along said road to Pine Drive, thence eastwardly along said drive to Maple Avenue, thence northwardly along said avenue to Oak Drive, thence eastwardly along drive to the Brackley Point Road, thence northwardly along said road to the south boundary of the Charlottetown Airport, thence eastwardly along the said airport property to the Norwood Road, thence southwardly along the said road to the St. Peters Road, thence eastwardly along the said road to Andrews Pond on Wrights Creek, thence following Wrights Creek southwardly to the Hillsborough River, thence crossing the said

Hillsborough River to the intersection of Fullertons Marsh, thence southwardly following the said marsh to the Fort Augustus Road (Route No.21), thence southwardly along the said road and the Mt. Herbert Road to the Trans Canada Highway (Route No.1), thence continuing southwardly by a line of extension of the Mt. Herbert Road to Township Lot 49, thence eastwardly, northwardly and eastwardly along said township lot line to the Kings/Queens County line, thence northwardly following the county line to Savage Harbour and following the Harbour to the Gulf of St. Lawrence, thence westwardly along the Gulf of St. Lawrence to Covehead Bay to the point of commencement.

#### **Zone No. 7**

Commencing on the Hillsborough River at Belvedere Creek, thence northwardly along the said Creek to the extension of Falconwood Drive, thence northwardly along the said extension and Falconwood Drive to St. Peters Road, thence westwardly along said road to the old City of Charlottetown Limits, thence westwardly along said limits to University Avenue, thence northwardly along said avenue to Allen Street, thence eastwardly along said street to C.N.R. right-of-way, thence northwardly along said right-of-way to Belvedere Avenue, thence eastwardly along said avenue to Mount Edward Road, thence northwardly along said road to Pine Drive, thence eastwardly along said drive to Maple Avenue, thence northwardly along said avenue to Oak Drive, thence eastwardly along said drive to Brackley Point Road, thence northwardly along said road to Charlottetown Airport boundary, thence eastwardly along said Charlottetown Airport property to Norwood Road, thence southwardly along said road to the St. Peters Road, thence eastwardly along said road to Andrews Creek, thence southwardly along said creek to Hillsborough River, thence westwardly along said river to Belvedere Creek to the point of commencement.

#### **Zone No. 8**

Commencing where a westwardly extension of Viceroy Avenue intersects the Charlottetown Harbour, thence eastwardly along the said extension and Viceroy Avenue to Goodwill Avenue, thence northwardly along said avenue to Sidmount Avenue, thence eastwardly along said avenue to North River Road, thence southwardly along said road to Green Street, thence eastwardly along said street to Spring Park Road, thence northwardly along said road to McGill Avenue, thence eastwardly along said avenue to Desbrisay Crescent, thence northwardly along said crescent to Upper Queen Street, thence southwardly along said street to Douglas Street, thence eastwardly along said street to University

Avenue, thence northwardly along said avenue to Summer Street, thence eastwardly along said street and continuing along the old boundary line between Charlottetown and Parkdale to St. Peters Road, thence eastwardly along said road to Falconwood Drive, thence southwardly along said drive and continuing along a southwardly extension to Belvedere Creek, thence southwardly along the said creek to the Hillsborough River, thence westwardly along the said river and the Charlottetown Harbour to a westwardly extension of Viceroy Avenue to the point of commencement.

#### **Zone No. 9**

Commencing at the Trans Canada Highway (Route No.11) at North River, thence eastwardly along the said highway to Ellens Creek, thence southwardly along the said creek to the intersection of Ellens Creek and Hermitage Creek, thence eastwardly along Hermitage Creek to University Avenue, thence southwardly along the said avenue to Douglas Street, thence westwardly along said street to Upper Queen Street, thence northwardly along the said street to Desbrisay Crescent, thence southwardly along said crescent to McGill Avenue, thence westwardly along said avenue to Spring Park Road, thence southwardly along said road to Green Street, thence westwardly along said street to North River Road, thence northwardly along said road to Sidmount Avenue, thence westwardly along said avenue to Goodwill Avenue, thence southwardly along said avenue to Viceroy Avenue, thence westwardly along said avenue and an extension westwardly to the Charlottetown Harbour, thence northwardly along the said harbour and the North River to the point of commencement.

#### **Zone No. 10**

Commencing at the shore of Northumberland Strait at Canoe Cove and on the eastern boundary of Hugh MacLean's farm (taken from 1880 atlas), thence northwardly along Hugh MacLean's east boundary to the rear boundary of the farms fronting on the Canoe Cove Road and the Long Creek Road, thence in a northwestwardly direction to the rear of the late Malcolm MacNeill's farm (taken from 1880 atlas), thence following MacNeill's farm boundary to Long Creek and following Long Creek, crossing West River and northwardly along Clyde River to the Trans Canada Highway (Route No.1), thence eastwardly along the said highway to the Linnwood Road (Route No.265), thence northwardly along said road to the Kingston Road (Route No.235), thence westwardly along said road to the Bannockburn Road (Route No.247), thence northwardly along said road to the North Wiltshire Road (Route

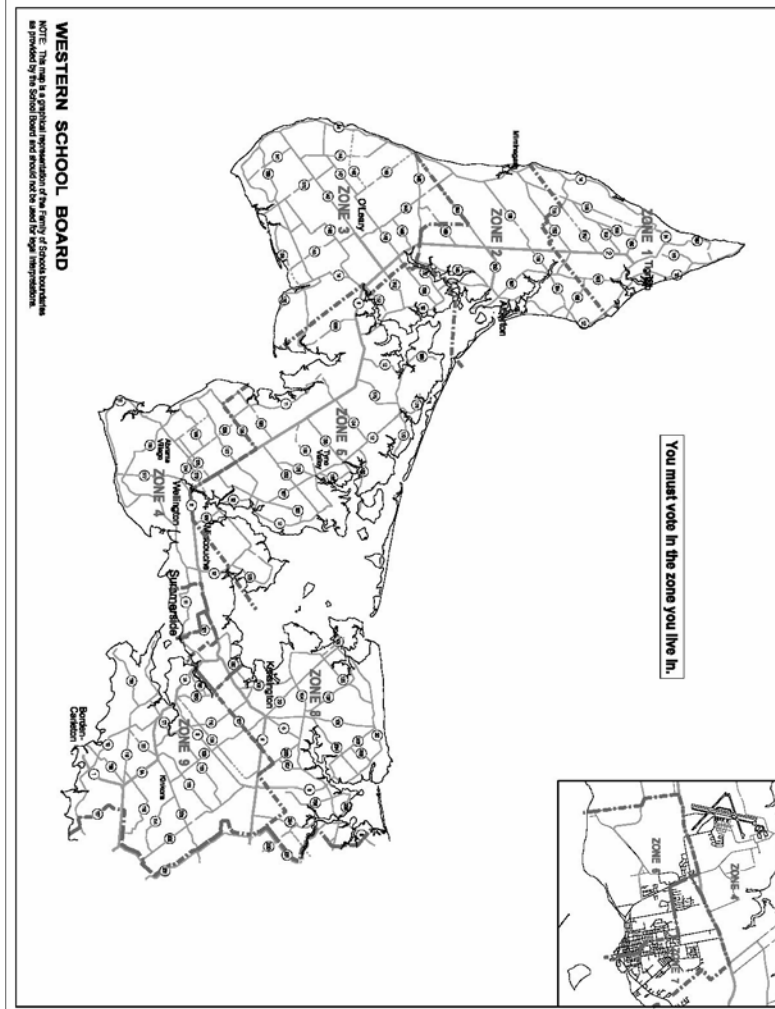
No.225), thence westwardly along said road to the Colville Road (Route No.9), thence northwardly along the said road to the Malpeque Road (Route No.2), thence continuing along the said road to where the North River crosses the Malpeque Road, thence northwardly following the North River, crossing the Crabbe Road (Route No.256), Rustico Road (Route No.7) to the Township Lot 33, thence northwardly along the Township Lot 33 to a westwardly extension of the Kintyre Road (Route No.250), thence eastwardly along said extension and the said Kintyre Road (Route No.250) and the Kilkenny Road (Route No.250) and an eastwardly extension of the said road to Township Lot 34, thence southwardly following Township Lot 34 to an eastwardly extension of the Horne Cross Road (Route No.220), thence westwardly along said extension and the said Horne Cross Road to the community limits of South Winsloe, thence southwardly along said limits to the Royalty Junction Road at the C.N.R. right-of-way, thence westwardly along said road to the Winsloe Road (Route No.223), thence southwardly along said road to the Malpeque Road (Route No.2), thence southwardly along said road and University Avenue to Hermitage Creek, thence westwardly along said creek to Ellens Creek, thence northwardly along said creek to the Trans Canada Highway (Route No.1), thence westwardly along said highway to North River, thence southwardly along said river to Hillsborough Bay, thence westwardly along said bay and the Northumberland Strait to the eastwardly boundary of Hugh MacLean's farm to the point of commencement.

### **Zone No. 11**

(The boundary line between the Eastern School District and the Western School Board and respective school zones shall be determined by referring to the following reference line: where the reference line follows the Bradford Road and River Road (Route No. 117), between the Trans Canada Highway and the Augustine Cove Road (Route No. 10), the boundary line shall follow the centre line of the Bradford Road and the River Road (Route No. 117); and for all other points on the reference line the boundary shall be 3/10 kilometre to the west of the reference line.) Commencing at the south shore of New London Bay and the Gulf of St. Lawrence, thence eastwardly along the said gulf to the Covehead Bay, thence southwardly along the said bay to the Township Lot 34, thence southwardly along said Township Lot 34 to an eastwardly extension of the Kilkenny Road (Route No.250), thence westwardly along the said extension, the Kilkenny Road (Route No.250) and the Kintyre Road (Route No.250) and an extension westwardly to the Township Lot 24, thence southwardly along said Township Lot 34 to the North River, thence southwardly along the said river, crossing the

Rustico Road (Route No.7), the Crabbe Road (Route No.256) to the Malpeque Road (Route No.2), thence westwardly along the said road to the Colville Road (Route No.9), thence southwardly along said road to the Wiltshire Road (Route No.225), thence eastwardly along said road to the Bannockburn Road (Route No.247), thence southwardly along said road to the Kingston Road (Route No.235), thence eastwardly along said road to the Linnwood Road, thence southwardly along the said road to the Trans Canada Highway (Route No.1), thence westwardly along said highway to the Clyde River, thence southwardly along said river to West River, crossing West River to Long Creek and following Long Creek southwardly to Malcolm MacNeill's farm, (taken from 1880 atlas) thence southwestwardly along MacNeill's farm to the rear boundary of farms fronting on the Long Creek Road and the Canoe Cove Road, thence eastwardly along said rear boundary to Hugh MacLean's farm (taken from 1880 atlas), thence southwardly to the Northumberland Strait, thence westwardly to the east boundary of John M. Leard (taken from 1880 atlas) and Edward McFayden (taken from 1926), thence northwardly along the said line and to the Enman Road to Augustine Cove Road (Route No.10), thence westwardly along said road to the River Road (Route No.117), thence northwardly along said road to the Bradford Road, thence eastwardly along the said Bradford Road to the Trans Canada Highway (Route No.1), thence eastwardly along said highway to the Branch Road (Route No.232), thence eastwardly along the said road to County Line Road, thence southwardly along said road to the Balaklava Road (Route No.232), thence eastwardly along said road to the Inkerman Road (Route No.231), thence northwardly along the said road to the South Breadalbane Road, thence westwardly along said road to the North Breadalbane Road, thence eastwardly along said road to the Route No.231, thence northward along said route crossing the Malpeque Road (Route No.2) to the Millvale Road (Route No.231) and continuing northwardly and eastwardly along said road to the Trout River Road (Route No.239), thence northwardly along the said road to the North Road (Route No.240), thence eastwardly along said road to the New London Road (Route No.224), thence northwardly along said road to the Simpsons Mill Road, thence northwardly along said road to New London Bay and continuing northwardly to the Gulf of St. Lawrence to the point of commencement.

WESTERN SCHOOL BOARD MAP AND INSERT



## WESTERN SCHOOL BOARD

**Zone No. 1**

Commencing on the Gulf of St. Lawrence and Township Lot 2 and 3 and bounded on the east and north by the Gulf of St. Lawrence, and on the west by the Northumberland Strait, and on the south commencing on the Northumberland Strait at the westwardly extension of the DeBlois Road thence eastwardly along said extension to the Palmer Road (Route No.155), thence southwardly to the Union Road (Route No.152), thence eastwardly to the road extending from St. Louis to Alma, thence southwardly to Township Lot 3, thence following Township Lot 3 eastwardly, crossing the Western Road (Route No.2) to the Gulf of St. Lawrence to the point of commencement.

**Zone No. 2**

Commencing at the Gulf of St. Lawrence and Township Lot 2 and 3, thence southwardly along said Gulf to Cascumpec Bay, thence westwardly along said bay to Mill River, thence westwardly along said river to an extension of a road leading from Bloomfield Corner to Mill River, thence northwardly along said extension and the O'Halloran Road (Route No.145) and continuing westwardly along said road to Bloomfield Corner and continuing along said O'Halloran Road westwardly to a road extending from the Dock Road to the O'Halloran Road, thence northwardly along said road to the Piusville Road (Route No.149), thence westwardly along said road to the intersection of a road leading from the O'Halloran Road (Route No.145) to the Dock Road (Route No.150), thence northwardly along said road to the Dock Road (Route No.150), thence westwardly along said road to the O'Halloran Road (Route No.145), thence northwestwardly along said road and an extension westwardly to the Northumberland Strait, thence northwardly along said strait to a westwardly extension of the DeBlois Road, thence eastwardly along said extension and said DeBlois Road to Palmer Road (Route No.150), thence southwardly along said road to the Union Road (Route No.152), thence eastwardly along said road to a road leading from Alma to the Union Road (Route No.152), thence southwardly along said road to the Township Lot 3, thence eastwardly along said Township Lot 3, crossing the Western Road (Route No.2) to the Gulf of St. Lawrence to the point of commencement.



**Zone No. 3**

Commencing at the intersection of Mill River and an extension northwardly of the Fortune Cove Road (Route No.172), thence southwardly along said extension and road to the Township Lot 6, thence westwardly along said Township Lot 6 to the rear line of farms fronting on the Western Road (Route No.2), thence southwardly along said line to Trout River, thence westwardly along said river, crossing the said Western Road (Route No.2) to Township Lot 9, thence southwardly along said Township Lot 9 to Grande Digue Point at the Percival River, thence westwardly along said river and the Northumberland Strait to a line of extension westwardly from the O'Halloran Road (Route No.145), thence southeastwardly along said line of extension and the O'Halloran Road (Route No.145), to the Dock Road (Route No.150), thence eastwardly along said road to a road leading from the Dock Road (Route No.150) to the Piusville Road (Route No.149), thence southwardly along said road to the Piusville Road (Route No.149), thence eastwardly along said road to the road leading from the Piusville Road (Route No.149) to the O'Halloran Road (Route No.145), thence southwardly along said road to the O'Halloran Road, thence eastwardly along said road, crossing the Western Road (Route No.2), and continuing along a road leading to Mill River and the eastwardly extension of the said road to the Mill River, thence southwardly along the said river to a line of extension north of the Fortune Cove Road (Route No.172) to the point of commencement.

**Zone No. 4**

Commencing at the Northumberland Strait at Higgins Wharf, thence southwardly along said wharf and the Higgins Road (Route No.129) to the Line Road (Route No.128), thence eastwardly along said road to the Western Road (Route No.2), thence southwardly along said road to the Township Lot 17, thence eastwardly along said Township Lot 17 to the Grand River Road (Route No.12), thence southwardly along said road to Farrells Brook, thence eastwardly along said brook and Bentick Cove to the Gulf of St. Lawrence, thence eastwardly along said Gulf to Malpeque Bay, thence southwardly along said Bay to Webber Cove to a northwardly extension of the New Annan Road, thence southwardly along said extension and the New Annan Road to the Blueshank Road (Route No.107), thence westwardly along said road to the Summerside Harbour and continuing along said harbour to Gillespies Creek, thence northwardly along said creek and the Township Lot 17 to the Western Road (Route No.2), thence westwardly along said road and East Drive to South Drive, thence northwardly along said drive to the Western Road

(Route No.2), thence westwardly along said road to the Kinsman Road, thence southwardly along said road to the Lower Miscouche Road (Route No.110), thence eastwardly along said road to the Kinsman Road, thence southwardly along said road and an extension southwardly to the Bedeque Bay, thence westwardly along said bay and the Northumberland Strait to Higgins Wharf to the point of commencement.

#### **Zone No. 5**

Commencing at the intersection of Cascumpec Bay and the Gulf of St. Lawrence, thence southwardly along said gulf to Malpeque Bay, thence westwardly along said bay to Bentick Cove, and continuing westwardly along said cove and Farrells Brook to the Grand River Road (Route No.12), thence northwardly along said road to Township Lot 16, thence westwardly along said Township Lot 16 to the Western Road (Route No.2), thence northwardly along said road to the Line Road (Route No.128), thence westwardly along said road to the Higgins Road (Route No.129), thence northwardly along said road and the Higgins Wharf to Percival Bay and crossing the said bay to Grande Digue Point at the intersection with Township Lot 9, thence northwardly along said Township Lot 9 to Trout River, thence eastwardly along said river, crossing Western Road (Route No.2) to the rear line of farms fronting on the Western Road (Route No.2), thence northwardly along said rear line to the Township Lot 5, thence eastwardly along said Township Lot 5 to the Fortune Cove Road (Route No.172), thence northwardly along said road and an extension northwardly to Mill River, thence eastwardly along said river to Cascumpec Bay to the point of commencement.

#### **Zone No. 6**

Commencing at the intersection of the Kinsman Road and the Western Road (Route No.2), thence eastwardly along said road to South Drive, thence southwardly along said South Drive to Pope Road, thence eastwardly along said road to Central Street, thence southwardly along said street to Beaver Street, thence eastwardly along said street to Summer Street, thence southwardly along said street to Pleasant Street, thence eastwardly along said street to Granville Street, thence southwardly along Granville Street and continuing southwardly crossing Water Street to the Summerside Harbour, thence westwardly along said harbour to a southwardly extension of the Kinsman Road, thence northwardly along said extension and the Kinsman Road to the Lower Miscouche Road (Route No.11), thence westwardly along said road to the Kinsman Road, thence northwardly along said road to the Western Road (Route No.2) to the point of commencement.

**Zone No. 7**

Commencing at the intersection of South Drive and East Drive, thence eastwardly along said drive and the Western Road (Route No.2) to Township Lot 19, thence southwardly along said Township Lot 19 to Gillespies Creek and continuing southwardly along said creek to the Summerside Harbour, thence westwardly along said harbour to an extension south of Granville Street, thence northwardly along said extension, crossing Water Street and continuing along Granville Street to Pleasant Street, thence westwardly along said street to Summer Street, thence northwardly along said street to Beaver Street, thence westwardly along said street to Central Street, thence northwardly along said street to Pope Road, thence westwardly along said road to South Drive, thence northwardly along said drive to East Drive to the point of commencement.

**Zone No. 8**

Commencing at Webber Cove at a northwardly extension of the New Annan Road, thence northwardly along Webber Cove, Malpeque Bay to the Gulf of St. Lawrence, thence eastwardly along the said gulf to New London Bay, (The boundary line between the Eastern School District and the Western School Board and respective school zones shall be determined by referring to the following reference line: where the reference line follows the Bradford Road and River Road (Route No. 117), between the Trans Canada Highway and the Augustine Cove Road (Route No. 10), the boundary line shall follow the centre line of the Bradford Road and the River Road (Route No. 117); and for all other points on the reference line the boundary shall be 3/10 kilometre to the west of the reference line.), thence southwardly along said bay to a northward extension of Simpsons Mill Road, thence southwardly along the extension and the Simpsons Mill Road to the New London Road (Route No.224), thence southeastwardly to the road leading to North Road (Route No.240), thence southwestwardly along the said road and an extension thereof to the Trout River Road (Route No.239), thence southwardly along the Trout River Road (Route No.239) to the Millvale Road (Route No.231), thence westwardly along said road to Township Lot 21, thence northwardly along said Township Lot 21 to the McCourt Road, thence westwardly along the said road and an extension westwardly to Township Lot 67, thence northwardly along said Township Lot 67 to Township Lot 20, thence westwardly along said Township Lot 20 to the Prince/Queens County line, thence northwardly along said county line to the Blueshank Road (Route No.107), thence

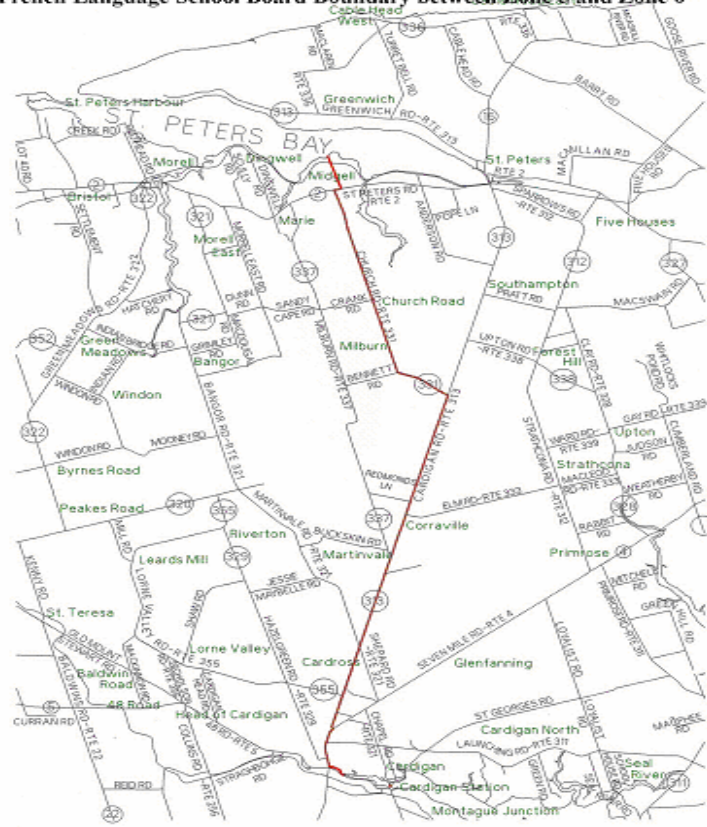
westwardly along said road to the New Annan Road, thence northwardly along said road and an extension northwardly to Webber Cove to the point of commencement.

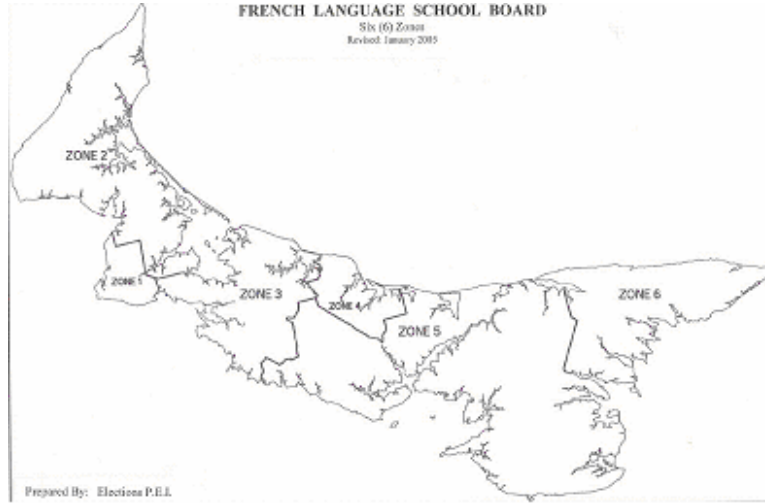
### **Zone No. 9**

(The boundary line between the Eastern School District and the Western School Board and respective school zones shall be determined by referring to the following reference line: where the reference line follows the Bradford Road and River Road (Route No. 117), between the Trans Canada Highway and the Augustine Cove Road (Route No. 10), the boundary line shall follow the centre line of the Bradford Road and the River Road (Route No. 117); and for all other points on the reference line the boundary shall be 3/10 kilometre to the west of the reference line.) Commencing at the intersection of the Millvale Road (Route No.231) and Township Lot 22, thence in a westwardly and southwardly direction along the Millvale Road (Route No.231) crossing the Malpeque Road leading from Charlottetown to Summerside Road (Route No.2) and continuing along said road to the North Breadalbane Road, thence westwardly along the said road to the South Breadalbane Road, thence eastwardly along the said road to the Inkerman Road (Route No.231), thence southwardly along the said road to the Balaklava Road (Route No.232), thence westwardly along the said road to the County Line Road, thence northwardly along the said road to the Branch Road (Route No.232), thence westwardly along the Branch Road (Route No.232) to the intersection with Trans Canada Highway (Route No.1), thence westwardly along the said highway to the Bradford Road, thence southwardly along the said road to the River Road (Route No.117), thence southwardly along the said road to the Augustine Cove Road (Route No.10), thence eastwardly along the said road to the Enman Road, thence southwardly along said road and continuing in a straight line following the eastern boundary of John M. Leard (taken from 1880 atlas) and Edward McFayden (taken from 1926 atlas) to the north shore of Northumberland Strait, thence westwardly along said strait, Sevenmile Bay and the Bedeque Bay to the Summerside Harbour, thence eastwardly along said harbour to the Blueshank Road (Route No.107), thence eastwardly along said road to the Prince/Queens County line, thence southwardly along said county line to Township Lot 67, thence eastwardly along said Township Lot 67 to Township Lot 21, thence southwardly along said Township Lot 21 to an extension westwardly of the McCourt Road, thence eastwardly along said extension and the McCourt Road to Township Lot 22, thence southwardly along said Township Lot 22 to the Millvale Road (Route No.231) to the point of commencement.



**SCHEDULE**  
**French Language School Board Boundary between Zone 5 and Zone 6**





(EC181/05)

**FRENCH LANGUAGE SCHOOL BOARD****Zone No. 1**

Commencing at Egmont Bay at Higgins Wharf being at the northwardly extension of the Higgins Road (Route No.129), thence southwardly along said wharf and road to the Line Road (Route No.128), thence eastwardly along said road to the Western Road (Route No.2), thence southwardly along the Western Road to the Miscouche Road (Route No.11), thence southwardly and eastwardly following the said road to Muddy Creek, thence southwardly along the said creek to Sunbury Cove, thence southwardly, westwardly and northwardly to the Higgins Wharf to the point of commencement.

**Zone No. 2**

Commencing at Egmont Bay at Higgins Wharf being at the northwardly extension of the Higgins Road (Route No.129), thence southwardly along said road to the Line Road (Route No.128), thence eastwardly along said road to the Western Road (Route No. 2), thence southwardly along the Western Road (Route No.2) to Township Lot 17, thence following the Township Lot 17 eastwardly to the Grand River Road (Route No.12), thence southwardly along said road to Farrells Brook, thence eastwardly along Farrells Brook, Bentick Cove, Malpeque Bay, Malpeque Harbour to the Gulf of St. Lawrence, thence northwardly along said gulf to North Point, thence southwardly along the Northumberland Strait and Egmont Bay to Higgins Wharf to the point of commencement.

**Zone No. 3**

Commencing at the intersection of the Western Road (Route No.2) and the Miscouche Road (Route No.11), thence southwardly along the Western Road to Township Lot 17, thence following the Township Lot 17 eastwardly to the Grand River Road (Route No.12), thence southwardly along said road to Farrells Brook, thence eastwardly along Farrells Brook, Bentick Cove, Malpeque Bay, Malpeque Harbour to the Gulf of St. Lawrence, thence eastwardly along the said Gulf of St. Lawrence to the New London Bay, (The boundary line between the Eastern School District and the Western School Board and respective school zones shall be determined by referring to the following reference line: where the reference line follows the Bradford Road and River Road (Route No. 117), between the Trans Canada Highway and the Augustine Cove Road (Route No. 10), the boundary line shall follow the centre line



of the Bradford Road and the River Road (Route No. 117); and for all other points on the reference line the boundary shall be 3/10 kilometre to the west of the reference line), thence southwardly along the said bay to the south shore of New London Bay at a northwardly extension of Simpsons Mill Road, thence southwardly along the extension and the Simpsons Mill Road to the New London Road (Route No. 224), thence southeastwardly to the road leading to North Road (Route No.240), thence southwestwardly along said road and a westwardly extension of the said road to the Trout River Road (Route No.239), thence southwardly along the Trout River Road (Route No.239) to the Millvale Road (Route No.231), thence in a southwardly, westwardly and southwardly direction along the Millvale Road (Route No.231) crossing the Malpeque Road (Route No.2) and continuing along Route No.231 to the North Breadalbane Road, thence westwardly along the said road to the South Breadalbane Road, thence eastwardly along the said road to the Inkerman Road (Route No.231), thence southwardly along the said road to the Balaklava Road (Route No.232), thence westwardly along the said road to the County Line Road, thence northwardly along the said road to the Branch Road (Route No.232), thence westwardly along the Branch Road (Route No.232) to the intersection with Trans Canada Highway (Route No.1), thence westwardly along the said highway to the Bradford Road, thence southwardly along the said road to the River Road (Route No.117), thence southwardly along the said road to the Augustine Cove Road (Route No.10), thence eastwardly along the said road to the Enman Road, thence southwardly along said road and continuing in a straight line following the eastern boundary of John M. Leard (taken from 1880 atlas) and Edward McFayden (taken from 1926 atlas) to the north shore of Northumberland Strait, thence westwardly along the Northumberland Strait to Sudbury Cove at Muddy Creek, thence northwardly along Muddy Creek to the Miscouche Road (Route No.11) and thence westwardly and northwardly along the Miscouche Road to the Western Road (Route No.2) to the point of commencement.

#### **Zone No. 4**

(The boundary line between the Eastern School District and the Western School Board and respective school zones shall be determined by referring to the following reference line: where the reference line follows the Bradford Road and River Road (Route No. 117), between the Trans Canada Highway and the Augustine Cove Road (Route No. 10), the boundary line shall follow the centre line of the Bradford Road and the River Road (Route No. 117); and for all other points on the reference line the boundary shall be 3/10 kilometre to the west of the reference line), Commencing on the south shore of New London Bay and a

northward extension of Simpsons Mill Road, thence southwardly along the extension and the Simpsons Mill Road to the New London Road (Route No.224), thence southeastwardly to the road leading to North Road (Route No.240), thence southwestwardly along the said road and an extension of the said road to the Trout River Road (Route No.239), thence southwardly along said road to Millvale Road (Route No.231), thence westwardly along said road to Township Lot 21, thence southwardly along the said Township Lot 21 to the Hazel Grove Road (Route No.228), thence eastwardly along the said Hazelgrove Road, Malpeque Road (Route No.2) to where North River crosses the Malpeque Road (Route No.2), thence northwardly following the North River, crossing the Crabbe Road (Route No.256), Rustico Road (Route No.7) to Township Lot 33, thence northwardly along the Township Lot 33 to a westwardly extension of the Kintyre Road (Route No. 250), thence eastwardly along the said extension, the said Kintyre Road (Route No.250) and the Kilkenny Road (Route No.250) and a line of extension eastwardly to the Township Lot 34, thence northwardly along the said Township Lot 34 to Covehead Bay, thence northeastwardly along the said bay to the Brackley Beach Sand Hills and the Gulf of St. Lawrence, thence westwardly along the said Gulf of St. Lawrence to the New London Bay to the point of commencement.

#### **Zone No. 5**

Commencing at Covehead Bay at the Brackley Beach Sand Hills, thence southwardly along the said bay to the Township Lot 33, thence southwardly along the said Township Lot 33 to an extension eastward of the Kilkenny Road (Route No. 250), thence westwardly along the said extension, the said Kilkenny Road (Route No. 250), the Kintyre Road (Route No. 250) and a line of extension west from the Kintyre Road to the Township Lot 24, thence southwardly along the said line to the North River, thence southwardly following the said North River, crossing the Rustico Road (Route No. 7), the Crabbe Road (Route No. 256) to the Malpeque Road (Route No. 2), thence westwardly following the Malpeque Road (Route No. 2) and the Hazel Grove Road (Route No. 228) to Township Lot 21, thence northwardly following the said Township Lot 21 to the Millvale Road (Route No. 231), (The boundary line between the Eastern School District and the Western School Board and respective school zones shall be determined by referring to the following reference line: where the reference line follows the Bradford Road and River Road (Route No. 117), between the Trans Canada Highway and the Augustine Cove Road (Route No. 10), the boundary line shall follow the centre line of the Bradford Road and the River Road (Route No. 117); and for all other points to on the reference line the

boundary shall be 3/10 kilometre to the west of the reference line), thence westwardly and southwardly along the Millvale Road (Route No. 231) crossing the Malpeque Road (Route No. 2) and continuing along Route No. 231 to the North Breadalbane Road, thence westwardly along the said road to the South Breadalbane Road, thence eastwardly along the said road to the Inkerman Road (Route No. 231), thence southwardly along the said road to the Balaklava Road (Route No. 232), thence westwardly along the said road to the County Line Road, thence northwardly along the said road to the Branch Road (Route No. 232), thence westwardly along the Branch Road (Route No. 232) to the intersection with Trans Canada Highway (Route No. 1), thence westwardly along the said highway to the Bradford Road, thence southwardly along the said road to the River Road (Route No. 117), thence southwardly along the said road to the Augustine Cove Road (Route No. 10), thence eastwardly along the said road to the Enman Road, thence southwardly along said road and continuing in a straight line following the eastern boundary of John M Leard (taken from 1880 atlas) and Edward McFayden (taken from 1926 atlas) to the north shore of Northumberland Strait, thence following the Northumberland Strait, Hillsborough Bay and Cardigan Bay to the Cardigan River; thence westwardly along the Cardigan River to Alleys Mill Road (Route No. 4); thence northwardly along the Alleys Mill Road to the Cardigan Road (Route No. 313), thence northwardly along the Cardigan Road to the Church Road (Route No. 331); thence northwestwardly along the Church Road to the Bennett Road, thence continuing northwardly along the Church Road (Route No. 331) to the St. Peters Road (Route No. 2); thence eastwardly along the St. Peters Road to the Cemetery Road; thence northwardly along the Cemetery Road to St. Peters Bay; thence northwestwardly along the St. Peters Bay to the Gulf of St. Lawrence; thence westwardly along the Gulf of St. Lawrence to Covehead Bay at the Brackley Beach Sand Hills, thence southwardly along the said bay to the Township Lot 33 to the point of commencement.

#### **Zone No. 6**

Commencing at the intersection of the Gulf of St. Lawrence and St. Peters Bay; thence southeastwardly along the St. Peters Bay to the Cemetery Road; thence southwardly along the Cemetery Road to the St. Peters Road (Route No. 2); thence westwardly along the St. Peters Road to the Church Road (Route No. 331); thence southwardly along the Church Road to the Bennett Road, thence continuing southeastwardly along the Church Road (Route No. 331) to the Cardigan Road (Route No. 313); thence southwardly along the Cardigan Road to the Alleys Mill Road (Route No. 4); thence continuing southwardly along the

Alleys Mill Road to the Cardigan River; thence eastwardly along the Cardigan River to Cardigan Bay and continuing eastwardly to the Northumberland Strait; thence northeastwardly along the Northumberland Strait to the Gulf of St. Lawrence at East Point; thence westwardly along the Gulf of St. Lawrence to St. Peters Bay to the point of commencement.

(EC181/05)