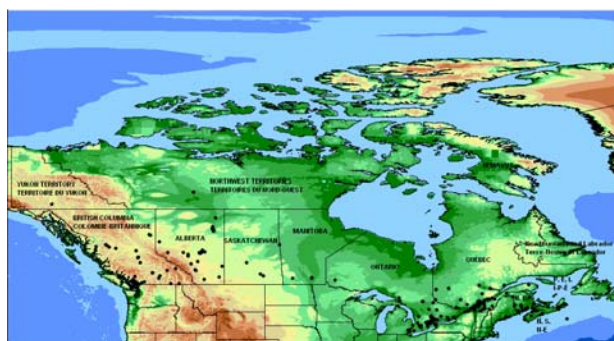


Environmental Protection Series



Série de la Protection de l'environnement

National Air Pollution Surveillance (NAPS) Network

Annual Data Summary for 2004

Réseau national de surveillance de la pollution atmosphérique (RNSPA)

Sommaire annuel des données pour 2004

Report EPS 7/AP/38
March 2006

Rapport SPE 7/AP/38
Mars 2006



Canada 

ENVIRONMENTAL PROTECTION SERIES

Sample Number:

EPS	3	/	HA	/	1	
						Report number with qualifier EPS 3/HA
						Subject Area Code
						Report Category
						Environmental Protection Series

Categories

- 1 Regulations/Guidelines/Codes of Practice
- 2 Problem Assessments and Control Options
- 3 Research and Technology Development
- 4 Literature Reviews
- 5 Surveys
- 6 Social, Economic and Environmental Impact Assessments
- 7 Surveillance
- 8 Policy Proposals and Statements
- 9 Manuals

Subject Areas

- AG Agriculture
- AN Anaerobic Technology
- AP Airborne Pollutants
- AT Aquatic Toxicity
- CC Commercial Chemicals
- CE Consumers and the Environment
- CI Chemical Industries
- FA Federal Activities
- FP Food Processing
- HA Hazardous Wastes
- IC Inorganic Chemicals
- MA Marine Pollutants
- MM Mining and Ore Processing
- NR Northern and Rural Regions
- PF Paper and Fibres
- PG Power Generation
- PN Petroleum and Natural Gas
- RA Refrigeration and Air Conditioning
- RM Reference Methods
- SF Surface Finishing
- SP Oil and Chemical Spills
- SRM Standard Reference Methods
- TS Transportation Systems
- TX Textiles
- UP Urban Pollution
- WP Wood Protection/Preservation



New subject areas and codes are introduced as they become necessary. A list of EPS reports may be obtained from Environmental Protection Publications, Environmental Protection Service, Environment Canada, Ottawa, Ontario K1A 0H3, Canada.

**NATIONAL AIR POLLUTION
SURVEILLANCE (NAPS)
NETWORK**

**ANNUAL DATA SUMMARY FOR
2004**

Environmental Technology Centre
Environment Canada

EPS 7/AP/38

March 2006

**RÉSEAU NATIONAL DE
SURVEILLANCE DE LA
POLLUTION ATMOSPHERIQUE
(RNSPA)**

**SOMMAIRE ANNUEL DES
DONNÉES POUR 2004**

Centre de technologie environnementale
Environnement Canada

SPE 7/AP/38

Mars 2006

National Library of Canada has catalogued this publication as follows :

Main entry under title :

National Air Pollution Surveillance (NAPS) Network Annual Data Summary for 2004 = Réseau national de la qualité de la pollution atmosphérique (RNSPA) Sommaire annuel pour 2004.

(Report; EPS 7/AP/38)
Annual.

Text in English and French on inverted pages.
Imprint varies.
Available also on the Internet.
ISBN 0-662-49198-X
Cat. no. En49-2/7-38

Previous editions available in print format.

Mode of access: Environment Canada WWW site.

1. Air quality – Canada – Measurement.
2. Air quality monitoring stations – Canada.
I. Canada. Environmental Technology Centre.
II. Series : Report (Canada. Environment Canada).
III. Title : National Air Pollution Surveillance (NAPS) Network. Annual Data Summary for 2004.

TD883.7

363.73

La Bibliothèque nationale du Canada a catalogué cette publication de la façon suivante :

Vedette principale au titre :

National Air Pollution Surveillance (NAPS) Network Annual Data Summary for 2004 = Réseau national de la qualité de la pollution atmosphérique (RNSPA) Sommaire des données pour 2004.

(Rapport; SPE 7/AP/38)
Annuel.

Texte anglais et français disposé en tête-bêche.
L'adresse bibliographique varie.
Également disponible sur l'Internet.
ISBN 0-662-49198-X
No de cat. En49-2/7-38

Éditions antérieures disponibles en version imprimée.

Mode d'accès : Site WWW d'Environnement Canada.

1. Air – Pollution – Canada – Mesure.
2. Air – Qualité – Postes de surveillance – Canada.
I. Canada. Centre de technologie environnementale.
II. Coll.: Rapport (Canada. Environnement Canada).
III. Titre : Réseau national de la qualité de la pollution atmosphérique (RNSPA). Sommaire annuel des données pour 2004.

TD883.7

363.73

SUMMARY

This annual report, the 35th of its kind, summarizes measurements from the National Air Pollution Surveillance (NAPS) network for the year 2004. The air monitoring stations of the NAPS network are operated by the NAPS network agencies of the federal, provincial, territorial and municipal governments. The network is coordinated by the Science & Technology Branch of Environment Canada.

Part I summarizes gaseous ambient air quality summary data for 2004 for sulphur dioxide, carbon monoxide, nitrogen dioxide, nitric oxide and ozone.

Particulate matter (PM) data including PM_{2.5} and PM₁₀ (particles with aerodynamic diameters of less than 2.5 and 10 micrometers respectively) for mass, lead and sulphate are also summarized. Suspended particulate matter data are no longer being reported in the NAPS Network annual data summaries starting with the 2003 report.

The report includes data for a number of organic compounds including benzene, toluene, tetrachloroethylene, dichloromethane, 1,1,1-trichloroethane and 1,3-butadiene, from the NAPS network toxics sampling program. Organic compounds are emitted into the atmosphere from a variety of sources including vehicle exhaust, industrial operations, general solvent use and wood combustion.

A list of all the pollutants measured in the NAPS network including the pollutants analyzed in our laboratories is provided in the report. Data reports may be obtained on request on any specific data from the NAPS database.

Part II of the report compares the 2004 data with the National Air Quality Objectives. Further to a review of the objectives in 1992, a new National Ambient Air Quality Objectives (NAAQOs) framework was proposed. This framework, introduced in the data report for the year 2000, specifies two levels: a Reference Level, which is the level above which there are demonstrated effects on human health and/or the environment, and an Air Quality Objective (AQO), which is a concentration that reflects a specified level of protection for the general population and environment and which also considers aspects of technical feasibility.

SOMMAIRE

Ce rapport annuel, le 35^e de cette collection, présente un sommaire des mesures du Réseau national de surveillance de la pollution atmosphérique (RNSPA) pour l'année 2004. Les stations de mesure de la qualité de l'air sont exploitées par les organismes du réseau NSPA des gouvernements fédéral, provinciaux, territoriaux, et des administrations municipales. La coordination du réseau est assurée par la Branche des sciences et technologie d'Environnement Canada.

La I^{ère} partie du rapport présente les données sommaires de 2004 sur la qualité de l'air pour le dioxyde de soufre, le monoxyde de carbone, le dioxyde d'azote, le monoxyde d'azote et l'ozone.

Les données sur les matières particulaires (MP) incluant les MP_{2.5} et les MP₁₀ (particules de diamètres aérodynamiques moins de 2.5 et 10 micromètres respectivement) sur la masse, le plomb et le sulfate sont aussi résumées. Les données sur les matières particulaires en suspension ne sont plus incluses dans les sommaires annuels RNSPA commençant avec le rapport pour 2003.

Le rapport comprend des données sur un certain nombre de composés organiques comme le benzène, le toluène, le tétrachloroéthylène, le dichlorométhane, le 1,1,1-trichloroéthane et le 1,3-butadiène, provenant du programme d'échantillonnage des polluants toxiques du RNSPA. Les composés organiques sont émis dans l'atmosphère à partir de diverses sources, notamment les gaz d'échappement des véhicules, les exploitations industrielles, l'utilisation des solvants et la combustion du bois.

Une liste de tous les polluants mesurés dans le réseau NSPA incluant ceux analysés dans nos laboratoires est présentée dans le rapport. Des rapports spécifiques peuvent être préparés sur demande sur toutes données de la banque de données RNSPA.

La II^e partie du rapport compare les données de 2004 aux objectifs nationaux en matière de qualité de l'air. Suite à une revue des objectifs en 1992, un nouveau cadre pour les objectifs nationaux de qualité de l'air ambiant (ONQAA) fut proposé. Ce nouveau cadre qui fut introduit dans le rapport des données de l'année 2000 ne compte que deux niveaux: un niveau de référence, c'est-à-dire, la concentration au-dessus de laquelle on observe des effets manifestes sur la santé humaine ou l'environnement (ou les deux), et un objectif en matière de la qualité de l'air (OQA) lequel définit une concentration qui, non seulement assure un niveau de protection précis pour la population en

The original NAAQOs have not been formally revised to the new two level system so as an interim approach, in part II of the report, the 2004 data are compared with the existing desirable and acceptable National Ambient Air Quality Objectives (NAAQOS) for sulphur dioxide, carbon monoxide, nitrogen dioxide and ozone. The number of data points exceeding the national air quality objective for the tolerable level is not being reported as of the data report for 2001.

Part III of this report, lists the Canada-wide Standards (CWS) for ozone and PM_{2.5} and reports data for the current year and the two previous years using the same statistical approach as prescribed by the CWS. The results presented in this report should not be related to formal achievement of the CWS.

Information and data in this report were obtained from the NAPS network agencies. Further information is available from the Environmental Technology Centre, Science & Technology Branch, Environment Canada and the NAPS network cooperating agencies. This report is published on the Internet site: www.etc-cte.ec.gc.ca/naps.



général et l'environnement, mais tient compte également des aspects liés à la faisabilité technique.

Comme les ONQAA initiaux n'ont pas été officiellement révisés en regard du nouveau cadre à deux niveaux, la démarche provisoire qui est proposée, dans la partie II du présent rapport, compare les données de 2004 aux objectifs nationaux en matière de la qualité de l'air ambiant (ONQAA) qui correspondent actuellement aux niveaux souhaitables et acceptables pour le dioxyde de soufre, le monoxyde de carbone, le dioxyde d'azote et l'ozone. Le nombre de dépassements des objectifs nationaux correspondant au niveau tolérable n'est plus présenté depuis le rapport de données de 2001.

La III^e partie du présent rapport présente la liste des standards pancanadiens (SP) sur l'ozone et les MP_{2.5} et les données pour l'année courante et les deux années précédentes à partir de la même approche statistique, comme le prévoient les standards pancanadiens. Les résultats présentés dans ce rapport ne doivent pas être interprétés comme atteignant les SP.

Les informations et les résultats qui figurent dans le présent rapport ont été fournis par les organismes du réseau NSPA. On peut obtenir de plus amples renseignements en s'adressant au Centre de technologie environnementale, Direction des sciences et technologie, Environnement Canada, et aux organismes du réseau NSPA. Ce rapport est publié sur l'internet au: www.etc-cte.ec.gc.ca/naps.



Des sommaires de données du RNSPA sont

NAPS summary data are available on the mapping application on the Internet site:
www.etc-cte.ec.gc.ca/napsstations .

 **Environment Canada** **Environnement Canada**

The National Air Pollution Surveillance (NAPS) Network
 Réseau National de Surveillance de la Pollution Atmosphérique (RNSPA)



English **Français** 

[important notices](#) [avis importants](#)

NAPS raw data are available on the Internet site:
<http://www.etc-cte.ec.gc.ca/NAPSDATA/Default.aspx>.



disponibles au niveau de l'application cartographique sur l'internet au: www.etc-cte.ec.gc.ca/napsstations.

 **Environment Canada** **Environnement Canada**

The National Air Pollution Surveillance (NAPS) Network
 Réseau National de Surveillance de la Pollution Atmosphérique (RNSPA)



English **Français** 

[important notices](#) [avis importants](#)

Des données brutes du RNSPA sont disponibles sur l'internet au: <http://www.etc-cte.ec.gc.ca/NAPSDATA/Default.aspx>.



TABLE OF CONTENTS

	PAGE
Summary.....	II
NAPS Network Maps	VIII
NAPS Network Agencies	XVI
Introduction	1
National Ambient Air Quality Objectives	1
Canada-wide Standards	2
NAPS Network.....	4
Measurements from the Network	5
Network Ambient Air Quality Data.....	5
Related Documents.....	7
Description of NAPS Network Instrumentation.....	12
Statistics Presented	14
List of Pollutants.....	18
List of Stations.....	22

PART I — SUMMARY OF DATA FOR 2004

Sulphur Dioxide.....	32
Carbon Monoxide.....	40
Nitrogen Dioxide.....	50
Nitric Oxide.....	60
Ozone.....	70
PM ₁₀ – TEOM (1 hour periods).....	90
PM _{2.5} - TEOM (1 hour periods).....	96
PM _{2.5} - BAM (1 hour periods).....	106
PM ₁₀ (SSI)	108
PM ₁₀ (Dichot)	110
PM _{2.5} (Dichot).....	112
Lead (PM ₁₀).....	116
Lead (PM _{2.5})	120
Sulphate (PM ₁₀).....	124
Sulphate (PM _{2.5})	126
Benzene	130
Toluene.....	134
Tetrachloroethylene.....	138
Dichloromethane	142
1,1,1-Trichloroethane	146
1,3-Butadiene.....	150

PART II — COMPARISON OF 2004 DATA WITH NATIONAL AIR QUALITY OBJECTIVES

National Air Quality Objectives	156
Sulphur Dioxide.....	158
Carbon Monoxide.....	162
Nitrogen Dioxide.....	166
Ozone.....	171

TABLE DES MATIERES

	PAGE
Sommaire	II
Cartes du réseau NSPA	VIII
Organismes du réseau NSPA.....	XVI
Introduction	1
Objectifs nationaux de la qualité de l'air	1
Standards pancanadiens.....	2
Réseau NSPA	4
Mesures sur la qualité de l'air du réseau	5
Données du réseau sur la qualité de l'air ambiant	5
Documents Connexes	7
Description des instruments de mesure du réseau NSPA.....	13
Statistiques présentées	15
Liste des polluants	20
Liste des stations	22

I^{re} PARTIE — SOMMAIRE DES DONNÉES DE 2004

Dioxyde de soufre	32
Monoxyde de carbone	40
Dioxyde d'azote	50
Monoxyde d'azote.....	60
Ozone	70
MP ₁₀ – TEOM (mesure sur 1 h)	90
MP _{2.5} – TEOM (mesure sur 1 h).....	96
MP _{2.5} – BAM (mesure sur 1 h).....	106
MP ₁₀ (SSI).....	108
MP ₁₀ (Dichot)	110
MP _{2.5} (Dichot)	112
Plomb (MP ₁₀)	116
Plomb (MP _{2.5}).....	120
Sulfate (MP ₁₀).....	124
Sulfate (MP _{2.5}).....	126
Benzène	130
Toluène.....	134
Tetrachloroéthylène.....	138
Dichlorométhane	142
1,1,1-Trichloroéthane	146
1,3-Butadiène	150

II^e PARTIE — COMPARAISONS DES DONNÉES DE 2004 AVEC LES OBJECTIFS NATIONAUX DE LA QUALITÉ DE L'AIR

Objectifs nationaux de la qualité de l'air	157
Dioxyde de soufre	158
Monoxyde de carbone	162
Dioxyde d'azote	166
Ozone	171

TABLE OF CONTENTS

PART III – CANADA-WIDE STANDARDS

	PAGE
Canada-wide Standards	182
Map of the stations	185
Ozone.....	186
PM _{2.5} –TEOM (1 hour periods)	196
PM _{2.5} – BAM (1 hour periods)	201

TABLE DES MATIÈRES

III^e PARTIE – STANDARDS PANCANADIENS

	PAGE
Standards pancanadiens.....	183
Carte des stations.....	185
Ozone	186
MP _{2.5} – TEOM (mesure sur 1 h).....	196
MP _{2.5} – BAM (mesure sur 1 h).....	201



Stations Participating in the National Air Pollution Surveillance Network.

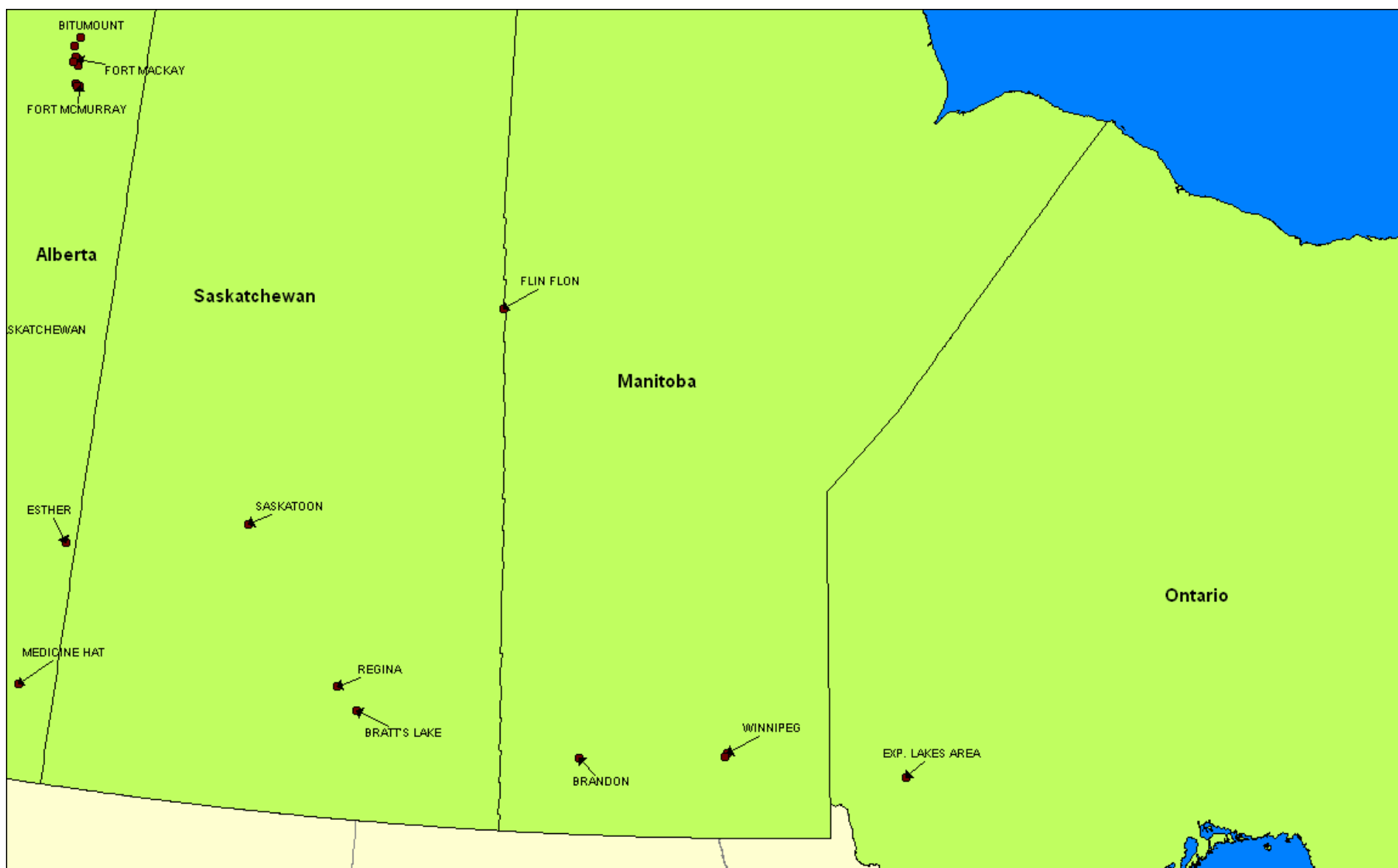
Stations participant au réseau national de surveillance de la pollution atmosphérique.



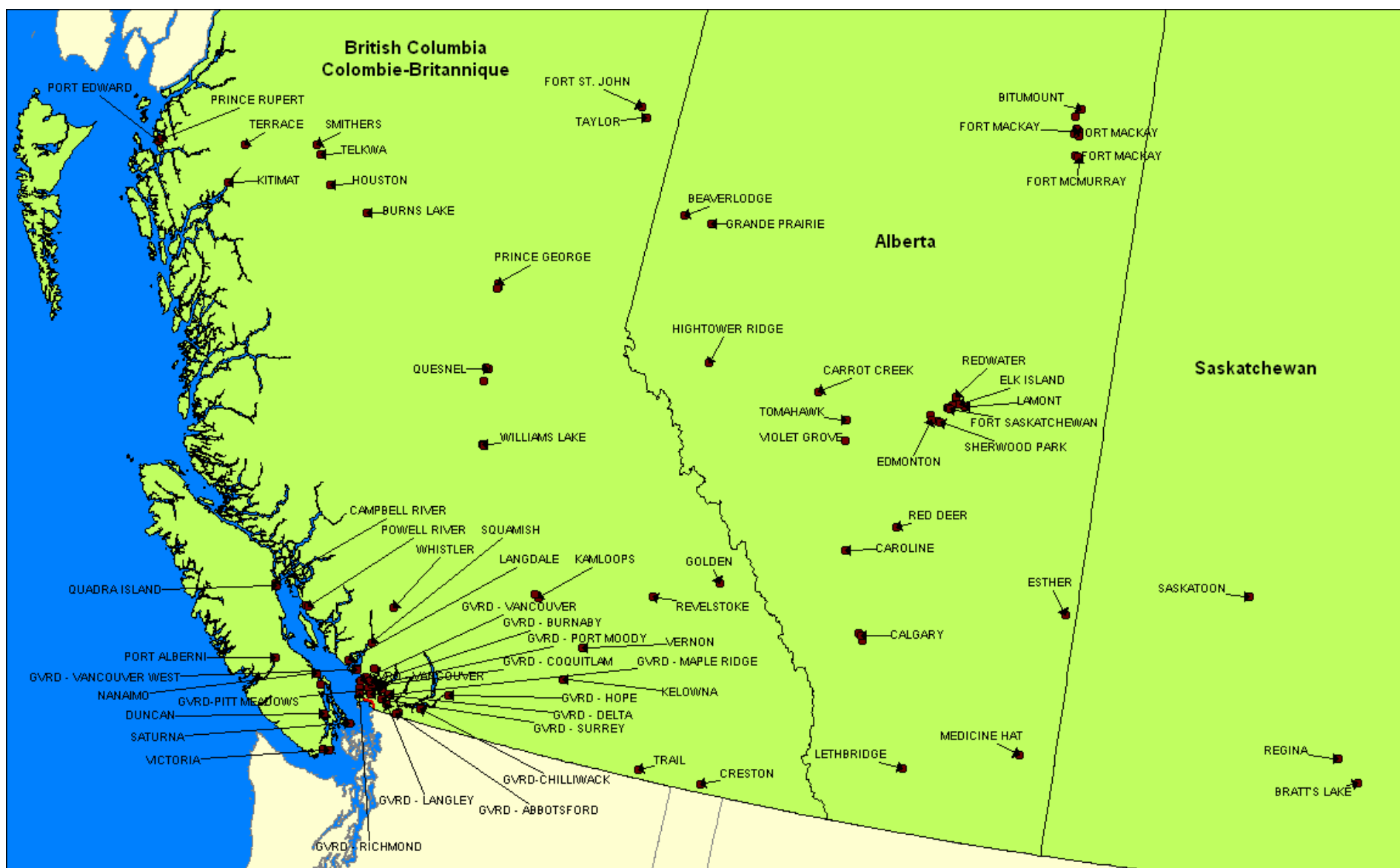
Stations in Newfoundland and Labrador, Prince Edward Island, Nova Scotia and New Brunswick Participating in the NAPS Network.
Stations à Terre-Neuve et Labrador, à l'Île-du-Prince-Édouard, en Nouvelle-Écosse et au Nouveau-Brunswick participant au réseau NSPA.



Stations in Ontario Participating in the NAPS Network.
Stations en Ontario participant au réseau NSPA.



Stations in Manitoba and Saskatchewan Participating in the NAPS Network.
Stations au Manitoba et en Saskatchewan participant du réseau NSPA.



Stations in Alberta and British Columbia Participating in the NAPS Network.
Stations en Alberta et Colombie-Britannique participant au réseau NSPA.



Stations in Yukon Territory, Northwest Territories and Nunavut Participating in the NAPS Network.
Stations dans le Territoire du Yukon, les Territoires du Nord-Ouest et au Nunavut participant au réseau NSPA.

NAPS NETWORK AGENCIES ORGANISMES DU RÉSEAU NSPA

Newfoundland and Labrador Department of Environment and Conservation
Pollution Prevention Division
P.O. Box 8700
4th floor, Conference Bldg.
St. John's, NL
A1B 4J6
Manager: Peter Haring
Telephone: (709) 729-4147
Fax: (709) 729-6969
Email: pharing@gov.nl.ca
Web: www.gov.nf.ca/env/Env/default.asp

Prince Edward Island Department of Fisheries, Aquaculture and Environment
Air Quality and Hazardous Materials, Environmental Protection
P.O. Box 2000
11 Kent Street
Charlottetown, PEI
C1A 7N8
Manager: Todd Fraser
Telephone: (902) 368-5037
Fax: (902) 368-5830
Email: ktfraser@gov.pe.ca
Web: www.gov.pe.ca

Nova Scotia Environment & Labour
Environment and Natural Areas Management Division
Air Quality Branch
P.O. Box 697
Halifax, NS
B3J 2T8
Manager: Johnny McPherson
Telephone: (902) 424-2566
Fax: (902) 424-0503
Email: MCPHERJP@gov.ns.ca
Web: www.gov.ns.ca/enla/

New Brunswick Department of the Environment and Local Government /
Ministère de l'Environnement et Gouvernements locaux du Nouveau Brunswick
Air Sciences Section / Section des sciences de l'air
P.O. Box 6000
364 Argyle Street
Fredericton, NB
E3B 5H1
Manager: Randy Piercey
Telephone: (506) 457-4844
Fax: (506) 453-2265
Email: randy.piercey@gnb.ca
Web: www.gnb.ca/elg-egl

Gouvernement du Québec, Ministère du Développement durable, de l'Environnement et des Parcs
Direction du suivi de l'état de l'environnement
Édifice Marie-Guyart, 7^{ième} étage
675, boul. René Lévesque Est
Québec, QC
G1R 5V7
Gestionnaire: Ghislain Jacques
Téléphone: (418) 521-3820 poste 4569
Fax: (418) 643-9591
Courriel: ghislain.jacques@menv.gouv.qc.ca
Web: www.menv.gouv.qc.ca

NAPS NETWORK AGENCIES ORGANISMES DU RÉSEAU NSPA

Ville de Montréal
Direction de l'environnement
827, Boul. Crémazie Est, Bureau 429
Ville de Montréal, QC
H2M 2T8
Gestionnaire: Claude Gagnon
Téléphone: (514) 280-4291
Fax: (514) 280-4285
Courriel: Claude.gagnon@cum.qc.ca
Web: www.rsqa.qc.ca

Ontario Ministry of Environment
Air Monitoring Section
West Wing , 125 Resources Road
Etobicoke, ON
M9P 3V6
Supervisor: Phil Kiely
Telephone: (416) 235-5780
Fax: (416) 235-6037
Email: Phil.kiely@ene.gov.on.ca
Web: www.ene.gov.on.ca

Manitoba Conservation
Air Quality Management Section
Suite 160, 123 Main Street
Winnipeg, MB
R3C 1A5
Manager: Don Regehr
Telephone: (204) 945-7001
Fax: (204) 948-2357
Email: dregehr@gov.mb.ca
Web: www.gov.mb.ca/environ/

Saskatchewan Environment
Environmental Protection Branch
3211 Albert Street, Room 224
Regina, SK
S4S 5W6
Manager: Chris Gray
Telephone: (306) 787-6196
Fax: (306) 787-0197
Email: cgray@serm.gov.sk.ca
Web: www.gov.sk.ca

Alberta Environment
Environmental Monitoring and Evaluation Branch
111 Twin Atria Building
Building 4999-98-Avenue
Edmonton, AB
T6B 2X3
Manager: Albert Poulette
Telephone: (780) 422-3035
Fax: (780) 427-3178
Email: Albert.Poulette@gov.ab.ca
Web: www.gov.ab.ca/env/

NAPS NETWORK AGENCIES ORGANISMES DU RÉSEAU NSPA

British Columbia Ministry of Environment
2975 Jutland Road, 3rd Floor
Victoria, BC
V8T 5J9
Manager: Chris Jenkins
Telephone: (250) 387-9944
Fax: (250) 356-7197
Email: Chris.Jenkins@gems7.gov.bc.ca
Web: www.gov.bc.ca/air/

Greater Vancouver Regional District (GVRD)
Air Quality Department
6th Floor - 4330 Kingsway
Burnaby, BC
V5H 4G8
Manager: Kenneth P. Stubbs
Telephone: (604) 436-6747
Fax: (604) 436-6707
Email: ken.stubbs@gvrd.bc.ca
Web: www.gvrd.bc.ca

Government of Yukon Department of Environment
Environmental Programs Branch
P.O. Box 2703
Whitehorse, YK
Y1A 2C6
Manager: Janine Kostelnik
Telephone: (867) 667-5456
Fax: (867) 393-6205
Email: janine.kostelnik@gov.yk.ca
Web: www.renres.gov.yk.ca

Northwest Territories Resources, Wildlife and Economic Development
Environmental Protection Service
P.O. Box 21
Scotia Centre
600 - 5102 50th Avenue
Yellowknife, NWT
X1A 3S8
Manager: Graham Veale
Telephone: (867) 873-7758
Fax: (867) 873-0221
Email: graham_veale@gov.nt.ca
Web: www.gov.nt.ca

Government of Nunavut
Department of Sustainable Development
Environmental Protection Services
Box 1000, Stn 1360
Iqaluit, NU
X0A 0H0
Manager: Gladis Lemus
Telephone: (867) 975-5917
Fax: (867) 975-5980
Email: glemus@gov.nu.ca
Web: www.gov.nu.ca

NAPS NETWORK AGENCIES ORGANISMES DU RÉSEAU NSPA

Analysis and Air Quality / Analyses et qualité de l'air
Environmental Technology Centre / Centre de technologie environnementale
Science & Technology Branch / Direction des sciences et technologie
Environment Canada / Environnement Canada
335 River Road
Ottawa, ON
K1A 0H3
Manager: Mylaine Tardif
Telephone: (613) 990-8559
Fax: (613) 990-8568
Email: mylaine.tardif@ec.gc.ca
Web: www.etc-cte.ec.gc.ca/NAPS

INTRODUCTION

This annual report, the 35th of its kind, summarizes measurements from the National Air Pollution Surveillance (NAPS) network for the year 2004. The air monitoring stations of the NAPS network are operated by the NAPS network agencies of the federal, provincial, territorial and municipal governments. The network is coordinated by the Science & Technology Branch of Environment Canada.

Part I summarizes gaseous ambient air quality data for 2004, for sulphur dioxide, carbon monoxide, nitrogen dioxide, nitric oxide and ozone.

Particulate matter (PM) data including PM_{2.5} and PM₁₀ (particles with aerodynamic diameters of less than 2.5 and 10 micrometers respectively) for mass, lead and sulphate are also summarized. Suspended particulate matter data are no longer being reported in the NAPS Network annual data summaries starting with the 2003.

The report includes data for a number of organic compounds including benzene, toluene, tetrachloroethylene, dichloromethane, 1,1,1-trichloroethane and 1,3-butadiene, from the NAPS network toxics sampling program. Organic compounds are emitted into the atmosphere from a variety of sources including vehicle exhaust, industrial operations, general solvent use and wood combustion.

National Ambient Air Quality Objectives

National ambient air quality objectives (NAAQOs) have traditionally been the benchmark against which Canada assesses the impact of anthropogenic activities on air quality and ensures that current emission control policies are protecting human health and the environment. The first Canadian NAAQOs were developed in the mid-1970s. These objectives consisted of a three-tiered approach (maximum desirable, acceptable and tolerable levels) which identified ranges of air quality with specific levels of effect.

Part II of the report compares the 2004 data with the National Air Quality Objectives. During a 1992 review of the air quality objectives it became apparent

INTRODUCTION

Le présent rapport annuel, le 35^e de cette collection, présente un sommaire des mesures du Réseau national de surveillance de la pollution atmosphérique (RNSPA) pour l'année 2004. Les stations de mesure du réseau NSPA sont exploitées par les organismes du réseau NSPA soit les gouvernements fédéral, provinciaux, territoriaux, et les administrations municipales. La coordination du réseau est assurée par la Branche des sciences et technologie d'Environnement Canada.

La partie I du rapport présente les données sommaires de 2004 sur la qualité de l'air pour le dioxyde de soufre, le monoxyde de carbone, le dioxyde d'azote, le monoxyde d'azote et l'ozone.

Les données sur les matières particulaires (MP) incluant les MP_{2.5} et les MP₁₀ (particules de diamètres aérodynamiques moins de 2.5 et 10 micromètres respectivement) sur la masse, le plomb et le sulfate sont aussi résumées. Les données sur les matières particulaires en suspension ne sont plus incluses dans les sommaires annuels RNSPA commençant avec le rapport pour 2003.

Le rapport comprend des données sur un certain nombre de composés organiques comme le benzène, le toluène, le tétrachloroéthylène, le dichlorométhane, le 1,1,1-trichloroéthane et le 1,3-butadiène, provenant du programme d'échantillonnage des polluants toxiques du RNSPA. Les composés organiques sont émis dans l'atmosphère à partir de diverses sources, notamment les gaz d'échappement des véhicules, les exploitations industrielles, l'utilisation des solvants et la combustion du bois.

Objectifs nationaux de qualité de l'air ambiant

Les objectifs nationaux de qualité de l'air ambiant (ONQAA) ont été les valeurs de référence en regard desquelles le Canada évalue l'incidence des activités humaines sur la qualité de l'air et s'assure que les politiques actuelles visant à limiter les émissions contribuent réellement à protéger la santé humaine et l'environnement. Au Canada, les premiers ONQAA ont été définis au milieu des années 1970; ces objectifs consistaient en trois niveaux maximums (niveaux souhaitables, acceptables et tolérables), qui définissaient des plages de concentrations auxquelles correspondaient des effets précis.

La II^e partie du rapport compare les données de 2004 aux objectifs nationaux en matière de la qualité de l'air. Une révision des objectifs de qualité de l'air,

that many air pollutants had no effect thresholds or very low effect thresholds making the establishment of scientifically defensible effect levels difficult. The subsequent new NAAQOs framework, introduced in the data report for the year 2000, specifies two levels: a Reference Level, which is the level above which there are demonstrated effects on human health and/or the environment, and an Air Quality Objective (AQO), which is a concentration that reflects a specified level of protection for the general population and environment and which also considers aspects of technical feasibility. The air quality objectives must be consistent with the philosophy of the Canadian Environmental Protection Act (CEPA) and be based on recognized scientific principles that include risk assessment and risk management. The NAAQOs are set by the federal government based on recommendations from a National Advisory Committee and Working Group on Air Quality Objectives and Guidelines. Provincial governments have the option of adopting these either as objectives or as enforceable standards according to their legislation. The Reference Level and AQO are based on the development of an extensive Science Assessment Document (SAD) which reviews the relevant scientific evidence. The SAD and AQOs are subject to peer reviews and stakeholder consultations.

The original AQOs have not been formally revised to the new two-level system so as an interim approach, in part II, the 2004 data are compared with the existing desirable and acceptable National Ambient Air Quality Objectives (NAAQS) for sulphur dioxide, carbon monoxide, nitrogen dioxide and ozone. The number of readings exceeding the national air quality objective for the tolerable level is no longer being reported as of the 2001 data report.

Canada-wide Standards

In 1998, the federal and provincial governments agreed to establish Canada-wide Standards (CWS) for substances of high priority consistent with the Canada-wide Accord on Environmental Harmonization. Standards have been developed for both particulate matter (PM_{2.5}) and ozone.

effectuée en 1992, a révélé que bon nombre de polluants atmosphériques n'avaient aucun seuil avec effet ou avaient des seuils très bas, d'où la difficulté de définir des niveaux avec effets qui soient justifiables sur le plan scientifique. Le nouveau cadre suivant pour les ONQAA qui fut introduit dans le rapport des données de l'année 2000, ne compte que deux niveaux : un niveau de référence, c'est-à-dire, le niveau au-dessus duquel on observe des effets manifestes sur la santé humaine ou l'environnement (ou les deux), et un objectif de qualité de l'air (OQA) lequel définit une concentration qui, non seulement assure un niveau de protection précis pour la population en général et l'environnement, mais tient compte également des aspects liés à la faisabilité technique. Les objectifs de qualité de l'air doivent être conformes à l'esprit de la Loi canadienne sur la protection de l'environnement (LCPE) et être fondés sur des principes scientifiques reconnus, incluant l'évaluation et la gestion des risques. Les ONQAA sont définis par le gouvernement fédéral, à la lumière des recommandations formulées par le groupe de travail sur les objectifs et lignes directrices en matière de qualité de l'air. Les gouvernements provinciaux ont ensuite le choix, soit d'adopter ces ONQAA en tant qu'objectifs, soit d'en faire des normes exécutoires par l'entremise de leur législation. Les niveaux de référence et les OQA sont basés sur un vaste document d'évaluation scientifique qui passe en revue les données scientifiques pertinentes. Les documents d'évaluation et les OQA font l'objet d'un examen par les pairs et de consultations auprès des parties concernées.

Comme les OQA initiaux n'ont pas été officiellement révisés en regard du nouveau cadre à deux niveaux, la démarche provisoire qui est proposée, dans la partie II du présent rapport, consiste à comparer les données de 2004 aux objectifs nationaux de qualité de l'air ambiant (ONQAA) qui correspondent actuellement aux niveaux souhaitables et acceptables pour le dioxyde de soufre, le monoxyde de carbone, le dioxyde d'azote et l'ozone. Le nombre de dépassements des objectifs nationaux correspondant au niveau tolérable n'est plus présenté depuis le rapport de 2001.

Standards pancanadiens

En 1998, les gouvernements fédéral et provinciaux se sont engagés à établir des standards pancanadiens (SP) pour des substances hautement prioritaires en vertu de l'Accord pancanadien sur l'harmonisation environnementale. Au nombre de ces substances figurent les matières particulaires (MP_{2.5}) et l'ozone.

CWS have the explicit buy-in of federal and provincial governments and involve the development of jurisdictional risk management plans to attain the agreed-upon Standard. Stakeholder consultation is a fundamental aspect of the CWS process and is conducted on all aspects of the Standard and associated management plans both at the provincial and federal level.

Canada-wide Standards (CWS) for four substances were presented to Ministers in November 1999: fine particulate matter, ground-level ozone, benzene (phase 1) and mercury from incineration and smelting. Ministers ratified these standards in June 2000. Considerable additional information can be found on the Canadian Council of Ministers of the Environment (CCME) on their Internet site: www.ccme.ca/ccme.

Using the *Guidance Document on Achievement Determination*, jurisdictions are in the process of implementing and designating their monitoring stations and reporting areas for CWS achievement determination. The information presented in this report should not be related to formal achievement of the CWS. The CWS for particulate matter and ozone is to be achieved by 2010. A comprehensive report will be completed for the year 2005 and for every fifth year thereafter assessing progress on all provisions of the CWSs including assessment of ambient levels and trends and identification of communities where ambient levels are exceeding or approaching the CWS levels.

The Canada-wide Standard for PM is focused on the fine fraction of PM, smaller than 2.5 microns, known as PM_{2.5}. The recommended Standard for PM_{2.5} is 30 µg/m³ averaged over 24 hour periods, to be achieved by 2010. Achievement is to be based on the 98th percentile ambient measurement annually, averaged over 3 consecutive years. The recommended Canada-wide Standard for Ozone is 65 ppb averaged over 8 hour periods, to be achieved by 2010. Achievement is to be based on the 4th highest measurement annually averaged over 3 consecutive years.

Part III of this report lists the Canada-wide Standards and reports data for ozone and PM_{2.5} for 2002, 2003 and 2004 with a 3 year average of air quality levels as prescribed by the CWS.

Les gouvernements fédéral et provinciaux souscrivent formellement aux SP, lesquelles requièrent l'élaboration par les instances concernées, des plans de gestion des risques en vue d'atteindre les standards prescrits. La consultation des parties intéressées est un volet fondamental du processus d'élaboration des SP, et cette consultation porte sur tous les aspects des standards et sur les plans de gestion qui s'y rattachent, tant au niveau provincial que fédéral.

En novembre 1999, des standards pancanadiens ont été présentées aux Ministres relativement aux quatre substances suivantes: matières particulaires fines, ozone troposphérique, benzène (volet 1) et mercure provenant des incinérateurs et des fonderies de métaux. Les Ministres ont ratifié ces standards en juin 2000 pour plus d'informations, veuillez consulter le Conseil canadien des ministres de l'environnement (CCME) sur l'internet au: www.ccme.ca/ccme.

À l'aide du *Guide pour la détermination de l'atteinte des standards pancanadiens*, les diverses instances sont sur le point d'implanter et de désigner leurs stations de surveillance et leurs régions assujetties au rapport pour déterminer l'atteinte des SP. Les résultats présentés dans le présent rapport ne doivent pas être interprétés comme atteignant les SP. Les SP pour les matières particulaires et l'ozone doivent être atteintes d'ici 2010. Un rapport complet sera rédigé d'ici 2005 et à tous les cinq ans par la suite pour évaluer les progrès réalisés au sujet de toutes les dispositions des SP, notamment l'évaluation des concentrations ambiantes, les tendances et l'identification des agglomérations où les niveaux ambiants dépassent ou approchent les SP.

Le standard pancanadien relatif aux matières particulaires (MP) s'applique à la fraction fine des MP ayant un diamètre inférieur à 2,5 microns (MP_{2.5}). Le standard recommandé pour les MP_{2.5} – lequel doit être atteint d'ici 2010 – est de 30 µg/m³ (moyenne de mesure sur 24 h). L'atteinte de cet objectif sera déterminé en fonction de la moyenne de la valeur du 98^e percentile, mesurée chaque année durant trois années consécutives. Dans le cas de l'ozone, le standard pancanadien à atteindre d'ici 2010 est de 65 ppb (moyenne sur une période de mesure sur 8 h). L'atteinte de cet objectif sera déterminé en fonction de la moyenne de la quatrième mesure la plus élevée déterminée chaque année durant trois années consécutives.

La III^e partie du présent rapport présente la liste des nouveaux standards pancanadiens assortis de données sur l'ozone et les MP_{2.5} pour 2002, 2003 et 2004, ainsi qu'une moyenne sur trois ans des niveaux en matière de la qualité de l'air, comme le prévoient les SP.

NAPS Network

The National Air Pollution Surveillance (NAPS) network was established jointly in 1970 by the federal, provincial and municipal governments. In 2004, the network consisted of 260 stations in 172 communities (189 stations have an urban land use classification and 71 have a rural classification) and the following instruments:

Continuous Monitors	665
Sulphur Dioxide	100
Carbon Monoxide	74
Nitrogen Dioxide	115
Ozone	175
PM ₁₀	57
PM _{2.5}	144
Samplers	94
PM ₁₀ high-volume	18
PM ₁₀ /PM _{2.5} low-volume	28
Organic compounds	48

The Environmental Technology Centre plays a major role in collecting and assessing ambient air quality data in Canada. Originally, the NAPS network program concentrated on monitoring the criteria pollutants. These continue to be a priority. Data support major issues such as the Plan of Action for cleaner vehicles, engines and fuels, the Canada-U.S. Air Quality Accord and the Canada-wide Acid Rain Strategy. The criteria pollutants, however, are not the only air pollutants of concern in Canada.

Environment Canada, with assistance from the NAPS network agencies of the provincial and municipal governments, began an inhalable particulate monitoring program in May 1984 for particles less than 10 µm (defined as PM₁₀) and particles less than 2.5 µm (defined as PM_{2.5}). Dichotomous (Dichot) samplers and size-selective inlet samplers (SSIs) were used. Filters from dichotomous samplers are currently analysed for 50 elements, 14 inorganic and organic ions, and 11 inorganic cations.

Since 1988, the Science & Technology Branch of the Environmental Technology Centre has been developing new techniques to measure potentially

Le Réseau NSPA

Le Réseau national de surveillance de la pollution atmosphérique (RNSPA) a été mis sur pied en 1970 conjointement par les gouvernements fédéral, provinciaux et municipaux. En 2004, il se composait de 260 stations situées dans 172 communautés (189 stations ont une classification urbaine et 71 stations ont une classification rurale) utilisant les appareils suivants:

Moniteurs en continu	665
Dioxyde de soufre	100
Monoxyde de carbone	74
Dioxyde d'azote	115
Ozone	175
MP ₁₀	57
MP _{2.5}	144
Échantillonneurs	94
MP ₁₀ haut débit	18
MP ₁₀ /MP _{2.5} faible débit	28
Composés organiques	48

Le Centre de technologie environnementale joue un rôle important dans la collecte et l'évaluation des données sur la qualité de l'air au Canada. Au début, le programme du réseau NSPA portait surtout sur la mesure des polluants pour lesquels il existait des objectifs nationaux, et ces mêmes mesures restent une priorité. Les données constituent un outil important pour certains programmes dont le plan d'action pour les véhicules, les moteurs et les carburants propres, l'accord Canada-États-Unis sur la qualité de l'air et la stratégie pancanadienne sur les émissions acififiantes. Ces polluants de référence ne sont pas, cependant, les seuls polluants atmosphériques qui affectent le Canada.

En mai 1984, Environnement Canada, avec la collaboration des organismes du réseau NSPA des gouvernements provinciaux et des administrations municipales, mettait sur pied un programme de mesure des particules inhalées de moins de 10 microns (MP₁₀) et des particules de moins de 2,5 microns (MP_{2.5}). On a utilisé des échantillonneurs dichotomiques (Dichot) et des échantillonneurs à tête sélective (SSI). L'analyse des filtres des échantillonneurs dichotomiques porte actuellement sur 50 éléments, 14 ions organiques et inorganiques et 11 cations inorganiques.

Depuis 1988, la Branche des sciences et technologie du Centre de technologie environnementale met au point de nouvelles techniques de mesure de divers

toxic air contaminants. With assistance from NAPS network agencies, these improved techniques have been used to monitor volatile organics (aromatics, aldehydes and ketones) and semi-volatile organics (PAHs, dioxins and furans). A number of reports show results from the air toxics monitoring program for selected species.

Measurements from the Network

NAPS network agencies' quality assurance and quality control programs are supplemented by a federal quality assurance program. These programs ensure that the ambient air monitoring data collected from NAPS stations are valid, complete, comparable, representative and accurate. Elements of the network QA program described in a report include: site selection; sampling system requirements; site and analyzer operation; instrument calibration and reference standards; inter-laboratory testing and performance audit program; data validation and reporting; documentation; training and technical support.

The methods used to measure pollutants for which national air quality objectives exist (sulphur dioxide, carbon monoxide, nitrogen dioxide and ozone) have been designated as "reference methods" or "equivalent methods" by the United States Environmental Protection Agency (EPA). Methods are strictly governed by operation or instruction manuals and applicable quality assurance procedures. Calibration standards used in the NAPS network are certified traceable to United States National Institute of Standards and Technology (NIST) primary standards.

Network Ambient Air Quality Data

NAPS data are validated using automated and manual procedures. Data from network agencies are converted to a NAPS compatible format and then entered in the NAPS database. Although the agency data analyst has validated the data, they are also submitted to tests outlined by the United States Environmental Protection Agency. When data are flagged automatically or manually, the relevant agency must confirm the data before they are stored in the NAPS

polluants atmosphériques potentiellement toxiques. Avec l'appui des organismes du réseau NSPA, on a effectué un suivi des composés organiques volatils (composés aromatiques, aldéhydes et cétones) et semi-volatils (HAPs, dioxines et furanes) en ayant recours à ces techniques améliorées. Les résultats obtenus pour certaines espèces grâce au programme de suivi des composés atmosphériques toxiques figurent dans un certain nombre de rapports.

Mesures sur la qualité de l'air provenant du réseau

Les programmes d'assurance et de contrôle de la qualité des organismes du réseau NSPA sont complétés par un programme fédéral d'assurance de la qualité. Ces programmes font en sorte que les données sur la qualité de l'air qui proviennent du réseau soient valides, complètes, comparables, représentatives et exactes. Les éléments du programme d'assurance-qualité du réseau décrits dans un rapport récent portent sur le choix du site, les exigences relatives au système de prélèvement, le fonctionnement du site et de l'analyseur, l'étalonnage des appareils et les étalons de référence, le programme de vérification du rendement et d'essais interlaboratoires, la validation et la publication des données, la documentation, la formation et le soutien technique.

Les méthodes de mesure des polluants pour lesquels des objectifs nationaux ont été promulgués (dioxyde de soufre, monoxyde de carbone, dioxyde d'azote et ozone) ont été désignées comme des « méthodes de références » ou « méthodes équivalentes » par l'*Environmental Protection Agency* (EPA) des États-Unis. Elles suivent exactement les prescriptions du manuel de l'utilisateur ou d'instructions et les procédures pertinentes d'assurance qualité. Les étalons utilisés dans le réseau NSPA sont certifiés conformes aux étalons primaires du National Institute of Standards and Technology (NIST) des États-Unis.

Données du réseau sur la qualité de l'air ambiant

Les données du réseau NSPA sont validées au moyen de procédures automatisées et manuelles. Les données fournies par les organismes du réseau sont converties dans un format compatible avec le réseau, puis saisies dans la banque de données du RNSPA. Bien que l'analyste de l'organisme ait validé les données, celles-ci sont soumises à des tests qui ont été définis par l'*Environmental Protection Agency* des États-Unis. Lorsque des données sont signalées par les tests

database.

Air monitoring data indicate pollution levels only at sampling sites and may not necessarily represent community-wide air quality. Community-wide comparisons can only be made by using data from all available sampling stations in a city and interpreting them on the basis of specific monitoring site characteristics.

Data analysis is not attempted in this report; however, detailed reviews and trend analyses of data from the NAPS network are found in a number of published reports and data files are available on request.

This report is published on the Internet site:
www.etc-cte.ec.gc.ca/naps.

A report reviewing air quality data for the year 2001 and trends for 1990-2001 was published by the Analysis and Air Quality Division (September 2004) and is available on the NAPS Internet site: www.etc-cte.ec.gc.ca/naps.

automatisés ou par les vérifications manuelles, l'organisme en question doit les confirmer avant qu'elles soient versées dans la banque de données du RNSPA.

Les données sur la qualité de l'air représentent uniquement les niveaux de pollution aux stations et pas nécessairement la qualité de toute l'atmosphère dans une agglomération. Pour faire des comparaisons entre villes, on devrait utiliser les données de toutes les stations d'échantillonnage de chacune des villes et les interpréter selon les particularités des sites de mesure.

Dans ce rapport, nous n'avons pas tenté d'analyser les données. On trouvera des études détaillées et des analyses de tendances sur les données du réseau NSPA dans un certain nombre de rapports. Des fichiers de données sont disponibles sur demande.

Ce rapport est aussi publié sur l'internet au:
www.etc-cte.ec.gc.ca/naps.

Un rapport passant en revue les données de la qualité de l'air de l'année 2001 et les tendances pour 1990-2001 a été publié par la Division des analyses et de la qualité de l'air (Septembre 2004) et est disponible sur l'internet au: www.etc-cte.ec.gc.ca/naps.

Related documents

- 1 Brook, J.R., Dann, T. and Burnett, R.T. (1997). "*The Relationship Among TSP, PM₁₀, PM_{2.5} and Inorganic Constituents of Atmospheric Particulate Matter at Multiple Canadian Locations.*" J. Air & Waste Manage. Assoc. 47: 2-19.
- 2 Brook, J. and Dann, T. (1999). "*Contribution of Nitrate and Carbonaceous Species to PM₁₀ and PM_{2.5} Observed in Canadian Cities.*" J. Air & Waste Manage. Assoc., 49: 193-199.
- 3 Brook J.R., Wiebe A.W., Woodhouse S.W., Audette C.V., Dann T.F., Callaghan S., Piechowski M., Dabek-Zlotorzynska E. and Dlouhy J.F., (1996). "*Fine particle strong acidity, sulphate, PM₁₀, PM_{2.5} and related gaseous species observed at multiple locations in Canada: concentrations and spatial-temporal relationships.*" Atmos. Environ. 31: 4223-4236.
- 4 Burnett, R.T., Brook, J.R., Dann, T., Delocla, C., Philips, O., Cakmak, S., Vincent, R., Goldberg, M. & Krewski, D. (2000). The association between particulate and gas phase components of urban air pollution and mortality in eight Canadian cities. *Inhalation Toxicology* (12)15:39.
- 5 Burnett, R.T., Dales, R.E., Raizenne, M.E., Krewski, D., Summers, P.W., Roberts, G.R., Raad-Young, M., Dann, T. and Brook J. (1994). "*Effects of Low Ambient Levels of Ozone and Sulfates on the Frequency of Respiratory Admissions to Ontario Hospitals.*" Environ. Research 65:172-194.
- 6 Canadian 1996 NOx/VOC Science Assessment, Report of the Data Analysis Working Group, Multi-Stakeholder NOx/VOC Science Program, ISBN 1-896997-00-7, 1997.
- 7 Canadian Council of Ministers of the Environment (CCME) (2000). "*Canada-wide Standards for Particulate Matter and Ozone*", Guidance Document on Achievement Determination, Joint Action Implementation Coordinating Committee (JAICC).

Documents connexes

- 1 Brook, J.R., Dann, T. and Burnett, R.T. (1997). "*The Relationship Among TSP, PM₁₀, PM_{2.5} and Inorganic Constituents of Atmospheric Particulate Matter at Multiple Canadian Locations.*" J. Air & Waste Manage. Assoc. 47: 2-19.
- 2 Brook, J. and Dann, T. (1999). "*Contribution of Nitrate and Carbonaceous Species to PM₁₀ and PM_{2.5} Observed in Canadian Cities.*" J. Air & Waste Manage. Assoc., 49: 193-199.
- 3 Brook J.R., Wiebe A.W., Woodhouse S.W., Audette C.V., Dann T.F., Callaghan S., Piechowski M., Dabek-Zlotorzynska E. and Dlouhy J.F., (1996). "*Fine particle strong acidity, sulphate, PM₁₀, PM_{2.5} and related gaseous species observed at multiple locations in Canada: concentrations and spatial-temporal relationships.*" Atmos. Environ. 31: 4223-4236.
- 4 Burnett, R.T., Brook, J.R., Dann, T., Delocla, C., Philips, O., Cakmak, S., Vincent, R., Goldberg, M. & Krewski, D. (2000). The association between particulate and gas phase components of urban air pollution and mortality in eight Canadian cities. *Inhalation Toxicology* (12)15:39.
- 5 Burnett, R.T., Dales, R.E., Raizenne, M.E., Krewski, D., Summers, P.W., Roberts, G.R., Raad-Young, M., Dann, T. and Brook J. (1994). "*Effects of Low Ambient Levels of Ozone and Sulfates on the Frequency of Respiratory Admissions to Ontario Hospitals.*" Environ. Research 65:172-194.
- 6 Canadian 1996 NOx/VOC Science Assessment, Report of the Data Analysis Working Group, Multi-Stakeholder NOx/VOC Science Program, ISBN 1-896997-00-7, 1997.
- 7 Canadian Council of Ministers of the Environment (CCME) (2000). "*Canada-wide Standards for Particulate Matter and Ozone*", Guidance Document on Achievement Determination, Joint Action Implementation Coordinating Committee (JAICC).

- 8 Dann, T. (1991). *"Measurement Program for Toxic Contaminants in Canadian Urban Air,"* Report PMD 91-2.
- 9 Dann, T. (1994). *"Ambient Air Measurement of Benzene at Canadian Sites (1987-1993),"* Report PMD 94-4.
- 10 Dann, T. (1994). *"PM₁₀ and PM_{2.5} Concentrations at Canadian Sites : 1984–1993,"* Pollution Measurement Division Report. PMD 94-3.
- 11 Dann, T. (1996). *"Detroit Incinerator Monitoring Program - Data Report #7 PCDD/PCDF Data Analysis for July 1987 to April 1994,"* Report PMD 95-1.
- 12 Dann, T. (1998). *"Ambient Air Measurements of Polycyclic Aromatic Hydrocarbons (PAH), Polychlorinated Dibenzo-p-Dioxins (PCDD) and Polychlorinated Dibenzofurans in Canada (1987 – 1997),"* Report AAQD 97-3.
- 13 Dann, T. and Fuentes, J.D. (1994). *"Ground-Level Ozone in Eastern Canada: Seasonal Variations, Trends and Occurrences of High Concentrations,"* J. Air & Waste Manage. Assoc. 44:1019-1026.
- 14 Dann, T. and Krieger, K. (1997). *"Monitoring of Persistent Toxic Substances in Ontario – Great Lakes Basin."* Report No. AAQD 2000-1, January 2000.
- 15 Dann, T. and Wang, D.K., (1995). *"Ambient Air Benzene Concentrations in Canada (1989-1993): Seasonal and Day of Week Variations, Trends and Source Influences,"* J. Air & Waste Manage. Assoc. 45:695-702.
- 16 Environment Canada (1996). *"NO_x/VOC Science Program: Data Analysis Working Group Report,"* Report for NO_x/VOC Science Assessment.
- 17 Environment Canada (1997). *"Ground Level Ozone and Its Precursors in Canada. (1980-1993)." Canadian 1996 NO_x/VOC Science Assessment: Report of the Data Analysis Working Group. (Edited by T. Dann and P. Summers)*
- 8 Dann, T. (1991). *"Measurement Program for Toxic Contaminants in Canadian Urban Air,"* Report PMD 91-2.
- 9 Dann, T. (1994). *"Ambient Air Measurement of Benzene at Canadian Sites (1987-1993),"* Report PMD 94-4.
- 10 Dann, T. (1994). *"PM₁₀ and PM_{2.5} Concentrations at Canadian Sites : 1984–1993,"* Pollution Measurement Division Report. PMD 94-3.
- 11 Dann, T. (1996). *"Detroit Incinerator Monitoring Program - Data Report #7 PCDD/PCDF Data Analysis for July 1987 to April 1994,"* Report PMD 95-1.
- 12 Dann, T. (1998). *"Ambient Air Measurements of Polycyclic Aromatic Hydrocarbons (PAH), Polychlorinated Dibenzo-p-Dioxins (PCDD) and Polychlorinated Dibenzofurans in Canada (1987 – 1997)." Report AAQD 97-3.*
- 13 Dann, T. and Fuentes, J.D. (1994). *"Ground-Level Ozone in Eastern Canada: Seasonal Variations, Trends and Occurrences of High Concentrations,"* J. Air & Waste Manage. Assoc. 44:1019-1026.
- 14 Dann, T. and Krieger, K. (1997). *"Monitoring of Persistent Toxic Substances in Ontario – Great Lakes Basin."* Report No. AAQD 2000-1, January 2000.
- 15 Dann, T. and Wang, D.K., (1995). *"Ambient Air Benzene Concentrations in Canada (1989-1993): Seasonal and Day of Week Variations, Trends and Source Influences,"* J. Air & Waste Manage. Assoc. 45:695-702.
- 16 Environment Canada (1996). *"NO_x/VOC Science Program: Data Analysis Working Group Report,"* Report for NO_x/VOC Science Assessment.
- 17 Environment Canada (1997). *"Ground Level Ozone and Its Precursors in Canada. (1980-1993)." Canadian 1996 NO_x/VOC Science Assessment: Report of the Data Analysis Working Group. (Edited by T. Dann and P. Summers)*

- | | |
|--|--|
| <p>18 Environment Canada (2003). “<i>2001 National Summary of Ambient PM_{2.5} and Ozone</i>”, Report prepared for the Joint Action Implementation Co-ordinating Committee, Draft – January 2003.</p> <p>19 Environment Canada, Meteorological Service of Canada (2001). “<i>Presursor Contributions to Ambient Fine Particulate Matter in Canada</i>”, ISBN 0-662-30650-3, May 2001.</p> <p>20 Furmanzyk, T. (1994). “<i>National Urban Air Quality Trends 1981-1990</i>,” Environmental Protection Service. EPS 7/UP/4.</p> <p>21 Mar, J. (1995). “<i>National Air Pollution Surveillance Network Quality Assurance and Quality Control Guidelines</i>,” Report Series AAQD 2004-1.</p> <p>22 <i>Science Assessment Document: National Ambient Air Quality Objectives for Ground-Level Ozone</i>. Report of the Federal-Provincial Working Group on Air Quality Objectives and Guidelines, ISBN 0-662-28042-3, July 1999.</p> <p>23 <i>Science Assessment Document: National Ambient Air Quality Objectives for Particulate Matter</i>. Report of the Federal-Provincial Working Group on Air Quality Objectives and Guidelines, ISBN 0-662-26715-X, 1999.</p> | <p>18 Environment Canada (2003). “<i>2001 National Summary of Ambient PM_{2.5} and Ozone</i>”, Report prepared for the Joint Action Implementation Co-ordinating Committee, Draft – January 2003.</p> <p>19 Environment Canada, Meteorological Service of Canada (2001). “<i>Presursor Contributions to Ambient Fine Particulate Matter in Canada</i>”, ISBN 0-662-30650-3, May 2001.</p> <p>20 Furmanzyk, T. (1994). “<i>Évolution de la qualité de l’air des villes au Canada, 1981-1990</i>,” Service de la protection de l’environnement. SPE 7/UP/4.</p> <p>21 Mar, J. (1995). “<i>National Air Pollution Surveillance Network Quality Assurance and Quality Control Guidelines</i>,” Report Series AAQD 2004-1.</p> <p>22 <i>Science Assessment Document: National Ambient Air Quality Objectives for Ground-Level Ozone</i>. Report of the Federal-Provincial Working Group on Air Quality Objectives and Guidelines, ISBN 0-662-28042-3, July 1999.</p> <p>23 <i>Science Assessment Document: National Ambient Air Quality Objectives for Particulate Matter</i>. Report of the Federal-Provincial Working Group on Air Quality Objectives and Guidelines, ISBN 0-662-26715-X, 1999.</p> |
|--|--|

Standard and specific data files are available in various computer formats from the Science & Technology Branch.

On peut se procurer des fichiers de données spécifiques ou de référence sous divers formats informatiques provenant de la Branche des sciences et technology.

For further information please contact:

Melanie Peris BAsC, Eng.
Analysis and Air Quality /
Analyses et qualité de l'air
Environmental Technology Centre /
Centre de technologie environnementale
Science & Technology Branch /
Direction des sciences et technologie
Environment Canada /Environnement Canada
335 River Road, Ottawa, Ontario K1A 0H3

Telephone: (613) 949-1328
Fax: (613) 998-4032
Email: melanie.peris@ec.gc.ca

Pour de plus amples informations, veuillez
communiquer avec la personne suivante :

Melanie Peris BAsC, Eng.
Analysis and Air Quality /
Analyses et qualité de l'air
Environmental Technology Centre /
Centre de technologie environnementale
Science & Technology Branch /
Direction des sciences et technologie
Environment Canada /Environnement Canada
335 River Road, Ottawa, Ontario K1A 0H3

Téléphone: (613) 949-1328
Fax: (613) 998-4032
Courriel: melanie.peris@ec.gc.ca

Description of NAPS Network Instrumentation

Pollutant	Detection Principle / Analytical Method	Units of Measurement	Minimum Reported Concentration	Type of Monitoring
Sulphur Dioxide	Ultraviolet fluorescence	ppb	1 ppb	Continuous (1 hour means)
Carbon Monoxide	Non-dispersive infrared spectrometry	ppm	0.1 ppm	Continuous (1 hour means)
Nitrogen Dioxide and Nitric Oxide	Chemiluminescence	ppb	1 ppb	Continuous (1 hour means)
Ozone	Ultraviolet photometry or Chemiluminescence	ppb	1 ppb	Continuous (1 hour means)
PM ₁₀ and PM _{2.5}	Inertial mass or Beta attenuation	µg/m ³	1 µg/m ³	Continuous (1 hour means)
PM ₁₀ and PM _{2.5}	Gravimetry	µg/m ³	1 µg/m ³	Manual (24 hour sample)
PM ₁₀ and PM _{2.5} – Lead	X-ray Fluorescence	µg/m ³	0.001 µg/m ³	Manual (24 hour sample)
PM ₁₀ and PM _{2.5} – Sulphate	Ion Chromatography	µg/m ³	0.1 µg/m ³	Manual (24 hour sample)
Organic Compounds	Gas Chromatography/ Mass Spectrometry	µg/m ³	0.05 µg/m ³	Manual (24 hour sample)

ppm = parts per million by volume
 ppb = parts per billion by volume
 µg/m³ = micrograms per cubic metre

Description des instruments du réseau NSPA

Polluant	Principe de détection / Méthode analytique	Unités de mesure	Concentration minimale rapportée	Type de mesure
Dioxyde de soufre	Fluorescence UV	ppb	1 ppb	Continue (moyenne d'une heure)
Monoxyde de carbone	Spectrométrie d'absorption non dispersive dans l'infrarouge	ppm	0,1 ppm	Continue (moyenne d'une heure)
Dioxyde d'azote et monoxyde d'azote	Chimiluminescence	ppb	1 ppb	Continue (moyenne d'une heure)
Ozone	Chimiluminescence ou Photométrie UV	ppb	1 ppb	Continue (moyenne d'une heure)
MP ₁₀ et MP _{2,5}	Masse d'inertie	µg/m ³	1 µg/m ³	Continue (moyenne d'une heure)
MP ₁₀ et MP _{2,5}	Gravimétrie	µg/m ³	1 µg/m ³	Manuelle (échantillon de 24 heures)
Plomb MP ₁₀ et MP _{2,5}	Fluorescence par rayons-X	µg/m ³	0,001 µg/m ³	Manuelle (échantillon de 24 heures)
Sulfate MP ₁₀ et MP _{2,5}	Chromatographie d'ions	µg/m ³	0,1 µg/m ³	Manuelle (échantillon de 24 heures)
Composés Organiques	Chromatographie gazeuse/ spectrométrie de masse	µg/m ³	0,05 µg/m ³	Manuelle (échantillon de 24 heures)

ppm = parties par million (volume)
 ppb = parties par milliard (volume)
 µg/m³ = microgrammes par mètre cube

Statistical Parameters for Continuous Measurements

Statistical Parameter	Sulphur Dioxide	Carbon Monoxide	Nitrogen Dioxide	Nitric Oxide	Ozone	PM ₁₀ PM _{2.5}
Frequency Distribution, Hourly Values	*	*	*	*	*	*
Frequency Distribution, 8-h Running Means		*			*	
Frequency Distribution, 24-h Running Means	*	*	*	*	*	*
Maximum Hourly Value	*	*	*	*	*	*
Maximum 8-h Running Mean		*			*	
Maximum 24-h Running Mean	*	*	*	*	*	*
Monthly Arithmetic Mean	*	*	*	*	*	*
Annual Arithmetic Mean	*	*	*	*	*	*
Standard Deviation of 1-h Values	*	*	*	*	*	*
Percentage Data Availability, 1-h Values	*	*	*	*	*	*
Percentage Data Availability, 8-h Means		*			*	
Percentage Data Availability, 24-h Means	*	*	*	*	*	*

Monthly or Annual means are not calculated unless at least 50% of the hourly observations are available for the period concerned. Furthermore, the annual mean is not calculated unless monthly means are reported for at least two months in each quarter. The 8-h and 24-h running means are not calculated unless 75% of the hourly observations are available.

Paramètres statistiques pour les mesures en continu

Paramètre statistique	Dioxyde de soufre	Monoxyde de carbone	Dioxyde d'azote	Monoxyde d'azote	Ozone	MP ₁₀ MP _{2,5}
Distribution des fréquences, concentrations horaires	*	*	*	*	*	*
Distribution des fréquences, moyennes mobiles de 8 heures		*			*	
Distribution des fréquences, moyennes mobiles de 24 heures	*	*	*	*	*	*
Concentration maximale Horaire	*	*	*	*	*	*
Moyenne mobile maximale de 8 heures		*			*	
Moyenne mobile maximale de 24 heures	*	*	*	*	*	*
Moyenne arithmétique mensuelle	*	*	*	*	*	*
Moyenne arithmétique annuelle	*	*	*	*	*	*
Écart-type des concentrations horaires	*	*	*	*	*	*
Pourcentage de données disponibles, concentrations horaires	*	*	*	*	*	*
Pourcentage de données disponibles, moyennes de 8 heures		*			*	
Pourcentage de données disponibles, moyennes de 24 heures	*	*	*	*	*	*

Les moyennes mensuelles ou annuelles ne sont calculées que si au moins 50% des observations horaires sont disponibles pour la période considérée. En outre, la moyenne annuelle n'est calculée que si l'on possède au moins deux moyennes mensuelles pour chaque trimestre. Les moyennes continues de 8 heures et de 24 heures ne sont calculées que si 75% des observations horaires sont disponibles.

Statistical Parameters for 24-Hour Measurements

Statistical Parameter	PM, Lead and Sulphate	Volatile Organic Compounds
Frequency Distribution, 24-hour Values	*	*
Annual Minimum, 24-hour Values	*	*
Annual Maximum, 24-hour Values	*	*
Annual Geometric Mean		
Geometric Standard Deviation		
Annual Arithmetic Mean	*	*
Standard Deviation	*	*
Number of Valid Samples for the Year	*	*

Paramètres statistiques pour les mesures sur 24 heures

Statistiques	MP, plomb et sulfate	Composés organiques volatiles
Distribution des fréquences, concentrations de 24 heures	*	*
Valeurs annuelles minimales de 24 heures	*	*
Valeurs annuelles maximales de 24 heures	*	*
Moyenne géométrique annuelle		
Écart-type géométrique		
Moyenne arithmétique annuelle	*	*
Écart-type	*	*
Nombre d'échantillons valables obtenus durant l'année	*	*

Pollutants Measured in the NAPS Network

Following is a summary of pollutants measured in the NAPS network including start and end years of the data archived in the NAPS database.

Pollutants Measured in the NAPS Network

Gases – 1 Hour (ppb)

Sulphur Dioxide 1974-2004
Nitrogen Dioxide 1974-2004

Carbon Monoxide (ppm) 1974-2004
Nitric Oxide 1980-2004

Ozone 1974-2004
Nitrogen Oxides 1980-2004

Particulate Matter – 1 Hour ($\mu\text{g}/\text{m}^3$)

Particulate Matter (2.5u) $\text{PM}_{2.5}$ 1995-2004
Soiling Index 1974-1997

Particulate Matter(10u) PM_{10} 1992-2004

Particulate Matter – 24 Hours ($\mu\text{g}/\text{m}^3$)

Suspended Particulate Matter SPM 1974-2002
Suspended Particulate Sulphate SPL 1974-1998
Particulate Matter PM_{10} 1984-2004
Particulate Lead $\text{PL}_{2.5}$ 1984-2004
Particulate Lead PL_{10} 1984-2004

Suspended Particulate Lead SPL 1974-1998

Particulate Matter $\text{PM}_{2.5}$ 1984-2004
Particulate Sulphate $\text{PS}_{2.5}$ 1984-2004
Particulate Sulphate PS_{10} 1984-2004

Particulate Matter - 1 Month

Dustfall ($\text{g}/\text{m}^2/30\text{days}$) 1974-1989

Sulphation ($\text{mg}/100\text{cm}^2/\text{day}$) 1974-1989

Particulate Matter - 24 Hours ($\mu\text{g}/\text{m}^3$)

PM_{10} $\text{PM}_{2.5}$ Anions and Cations, Metals 1984-2004

Pollutants listed below in italics are discussed in trends reports and the pollutants underlined are reported in this annual data summary.

Acetate	Aluminum	Ammonium
Antimony	Arsenic	Barium
Bismuth	Bromide	Bromine
Cadmium	Calcium	Cerium
Cesium	Chloride	Chlorine
<i>Chromium</i>	Cobalt	<i>Copper</i>
Fluoride	Formate	Gallium
Germanium	Indium	Iodine
<i>Iron</i>	Lanthanum	<u>Lead</u>
Magnesium	<i>Manganese</i>	Mercury
Molybdenum	Neodymium	<i>Nickel</i>
Niobium	Nitrate	Nitrite
Oxalate	Palladium	Particulate $\text{PM}_{2.5}$ & PM_{10}
Phosphate	Phosphorus	Potassium
Praseodymium	Rubidium	Scandium
Selenium	Silicon	Silver
Sodium	Strontium	<u>Sulphate</u>
Sulphur	Tantalum	Tellurium
Thallium	Tin	Titanium
Tungsten	<i>Vanadium</i>	Yttrium
<i>Zinc</i>	Zirconium	

Volatile Organic Compounds ($\mu\text{g}/\text{m}^3$) 1989-2004

<u>1,1,1-Trichloroethane</u>	1,1,2,2-Tetrachloroethane	1,1,2-Trichloroethane
1,1-Dichloroethane	1,1-Dichloroethylene	1,2 Dibromoethane
1,2,3-Trimethylbenzene	1,2,4-Trichlorobenzene	1,2,4-Trimethylbenzene
1,2-Dichlorobenzene	1,2-Dichloroethane	1,2-Dichloropropane
1,2-Diethylbenzene	1,3,5-Trimethylbenzene	<u>1,3-Butadiene</u>
1,3-Dichlorobenzene	1,3-Diethylbenzene	1,4-Dichlorobenzene
1,4-Dichlorobutane	1,4-Diethylbenzene	1-Butene
1-Butene/Isobutene	1-Butyne	1-Decene
1-Heptene	1-Hexene	1-Methylcyclohexene
1-Methylcyclopentene	1-Nonene	1-Octene
1-Pentene	1-Propyne	2,2,3-Trimethylbutane
2,2,4-Trimethylpentane	2,2,5-Trimethylhexane	2,2-Dimethylbutane

2,2-Dimethylhexane
2,3,4-Trimethylpentane
2,4-Dimethylhexane
2,5-Dimethylheptane
2-Ethyltoluene
2-Methyl-2-Butene
2-Methylhexane
3,6-Dimethyloctane
3-Methylheptane
3-Methylpentane
Acetone
Alpha-Pinene
Beta-Pinene
Bromoform
Butane
Chloroethane
cis-1,2-Dichloroethylene
cis-1,3-Dimethylcyclohexane
cis-2-Hexene
cis-3-Heptene
Crotonaldehyde
Cyclopentane
Delta-Limonene
Dichloromethane
Ethylbenzene
Formaldehyde
Freon 12
Hexachlorobutane
Hexylbenzene
Iso-Butylbenzene
Iso-Propylbenzene
Methyl Ethyl Ketone
m-Tolualdehyde
Nonane
o-Tolualdehyde
Pentane
Propylene
Styrene
Toluene
trans-1,2-Dimethylcyclohexane
trans-1,4-Dimethylcyclohexane
trans-2-Hexene
trans-3-Heptene
Trichloroethylene

2,2-Dimethylpentane
2,3-Dimethylbutane
2,4-Dimethylpentane
2,5-Dimethylhexane
2-Methyl-1-Butene
2-Methyl-2-Pentene
2-Methylpentane
3-Ethyltoluene
3-Methylhexane
4-Ethyltoluene
Acetylene
Benzaldehyde
Bromochloromethane
Bromomethane
Carbontetrachloride
Chloroform
cis-1,2-Dimethylcyclohexane
cis-2-Butene
cis-2-Octene
cis-3-Methyl-2-Pentene
Cyclohexane
Cyclopentene
Dibromochloromethane
Dodecane
Ethylbromide
Freon 11
Freon 22
Hexanal
Indane
Isopentane
Isovaleraldehyde
Methyl Iso-Butyl Ketone
Naphthalene
N-Propylbenzene
o-Xylene
Propane
p-Tolualdehyde
tert-Butylbenzene
trans & cis-1,3-Dichloropropene
trans-1,3-Dichloropropene
trans-2-Butene
trans-2-Octene
trans-3-Methyl-2-Pentene
Undecane

2,2-Dimethylpropane
2,3-Dimethylpentane
2,5-Dimethylbenzaldehyde
2-Ethyl-1-Butene
2-Methyl-1-Pentene
2-Methylheptane
2-Pentanal
3-Methyl-1-Pentene
3-Methyloctane
4-Methyl-1-Pentene
Acrolein
Benzene
Bromodichloromethane
Bromotrichloromethane
Chlorobenzene
Chloromethane
cis-1,3-Dichloropropene
cis-2-Heptene
cis-2-Pentene
cis-4-Methyl-2-Pentene
Cyclohexene
Decane
Dibromomethane
Ethane
Ethylene
Freon 114
Heptane
Hexane
Isobutane
Isoprene
m and p-Xylene
Methylcyclopentane
N-Butylbenzene
Octane
p-Cymene
Propionaldehyde
sec-Butylbenzene
Tetrachloroethylene
trans-1,2-Dichloroethylene
trans-1,3-Dimethylcyclohexane
trans-2-Heptene
trans-2-Pentene
trans-4-Methyl-2-Pentene
Vinylchloride

Semi-volatile Organic Compounds ($\mu\text{g}/\text{m}^3$) 1989-2004

1-Methylpyrene
7-Methylbenzo(a)anthracene
Anthanthrene
Benzo(a)anthracene
Benzo(b)chrysene
Benzo(e)pyrene
Chrysene
Fluorene
Phenanthrene

2-Methylfluorene
Acenaphthene
Anthracene
Benzo(a)fluorine
Benzo(b)fluoranthene
Benzo(ghi)fluoranthene
Dibenzo(ah)anthracene
Indeno Pyrene
Pyrene

3-Methylcholanthrene
Acenaphthylene
Benzo (k)fluoranthene
Benzo(a)pyrene
Benzo(b)fluorene
Benzo(ghi)perylene
Fluoranthene
Perylene
Triphenylene

Semi-volatile Organic Compounds (fg/m^3 -TEQ) 1989-2004

Polychlorodibenzo-p-dioxin
1,6-Dinitropyrene
1-Nitrobenzo(a)pyrene
2-Nitroanthracene
2-Nitrofluorene
3-Nitrobenzo(e)pyrene
4-Nitropyrene
6-Nitrochrysene
9-Nitroanthracene
Hexachlorobenzene
Total Nitro-C13
Total Nitro-C18

Polychlorodibenzofuran
1,8-Dinitropyrene
1-Nitrobenzo(e)pyrene
2-Nitrobenzo(a)pyrene
2-Nitropyrene
3-Nitrofluoranthene
6-Nitro-3,4-benzocoumarin
7-Nitro-12-methylbenzo(a)anthracene
9-Nitrodibenzo(a,c)anthracene
Octachlorostyrene
Total Nitro-C14
Total Nitro-C20

1,3-Dinitropyrene
12-Ethyl-6-nitrochrysene
1-Nitropyrene
2-Nitrofluoranthene
3-Nitrobenzo(a)pyrene
4-Nitrobenzo(e)pyrene
6-Nitrobenzo(a)pyrene
7-Nitrobenzo(a)anthracene
9-Nitrophenanthrene
Pentachlorophenol
Total Nitro-C16
Total Nitro-C22

Polluants mesurés dans le Réseau NSPA

Ci-dessous est un résumé des polluants mesurés dans le RNSPA incluant les années dont les données sont archivées dans la base de données du RNSPA.

Polluants mesurés dans le Réseau NSPA

Gaz – Mesure sur 1 h (ppb)

Dioxyde de soufre 1974-2004

Dioxyde d'azote 1974-2004

Monoxyde de carbone (ppm) 1974-2004

Monoxyde d'azote 1980-2004

Ozone 1974-2004

Oxydes d'azote 1980-2004

Matières particulaires – Mesure sur 1 h ($\mu\text{g}/\text{m}^3$)

Matières particulaires (2.5) $\text{MP}_{2.5}$ 1995-2004

Indice de souillure 1974-1997

Matières particulaires (10u) MP_{10} 1992-2004

Matières particulaires – Mesure sur 24 h ($\mu\text{g}/\text{m}^3$)

Matières particulaires en suspension MPS 1974-2002

Plomb particulaire en suspension 1974-1998

Sulfate particulaire en suspension 1974-1998

Matières particulaires (10u) MP_{10} 1984-2004

Matières particulaires (2.5u) $\text{MP}_{2.5}$ 1984-2004

Plomb particulaire $\text{PP}_{2.5}$ 1984-2004

Plomb particulaire PP_{10} 1984-2004

Sulfate particulaire $\text{SP}_{2.5}$ 1984-2004

Sulfate particulaire SP_{10} 1984-2004

Matières particulaires – Mesure sur 1 mois

Poussières ($\text{g}/\text{m}^2/30$ jours) 1974-1989

Sulfatation ($\text{mg}/100\text{cm}^2/\text{jour}$) 1974-1989

Matières particulaires – Mesure sur 24 h ($\mu\text{g}/\text{m}^3$)

$\text{PM}_{2.5}$, PM_{10} , anions et cations, métaux 1984-2004

Les polluants en italique ci-dessous sont présentés dans des rapports traitant des tendances et les polluants qui sont soulignés sont inclus dans ce rapport.

Acétate	Aluminium	Ammonium
Antimoine	Arsenic	Baryum
Bismuth	Bromure	Brome
Cadmium	Calcium	Cérium
Césium	Chlorure	Chlore
<i>Chrome</i>	Cobalt	<i>Cuivre</i>
Fluorure	Formate	Gallium
Germanium	Indium	Iode
Fer	Lanthane	<u>Plomb</u>
Magnésium	<i>Manganèse</i>	Mercur
Molybdène	Néodyme	<i>Nickel</i>
Niobium	Nitrate	Nitrite
Oxalate	Palladium	Matières particulaires $\text{MP}_{2.5}$ et MP_{10}
Phosphate	Phosphore	Potassium
Praséodyme	Rubidium	Scandium
Sélénium	Silicium	Argent
Sodium	Strontium	<u>Sulfate</u>
Soufre	Tantulum	Tellure
Thallium	Étain	Titane
Tungstène	<i>Vanadium</i>	Yttrium
<i>Zinc</i>	Zirconium	

Composés organiques volatils ($\mu\text{g}/\text{m}^3$) 1989-2004

<u>1,1,1-Trichloroéthane</u>	1,1,2,2-Tétrachloroéthane	1,1,2-Trichloroéthane
1,1-Dichloroéthane	1,1-Dichloroéthylène	1,2 Dibromoéthane
1,2,3-Triméthylbenzène	1,2,4-Trichlorobenzène	1,2,4-Triméthylbenzène
1,2-Dichlorobenzène	1,2-Dichloroéthane	1,2-Dichloropropane
1,2-Diéthylbenzène	1,3,5-Triméthylbenzène	<i>1,3-Butadiène</i>
1,3-Dichlorobenzène	1,3-Diéthylbenzène	1,4-Dichlorobenzène
1,4-Dichlorobutane	1,4-Diéthylbenzène	1-Butène
1-Butène/Isobutène	1-Butyne	1-Décène
1-Heptène	1-Hexène	1-Méthylcyclohexène
1-Méthylcyclopentène	1-Nonène	1-Octène
1-Pentène	1-Propyne	2,2,3-Triméthylbutane
2,2,4-Triméthylpentane	2,2,5-Triméthylhexane	2,2-Diméthylbutane

2,2-Diméthylhexane
 2,3,4-Triméthylpentane
 2,4-Diméthylhexane
 2,5-Diméthylheptane
 2-Éthyltoluène
 2-Méthyl-2-Butène
 2-Méthylhexane
 3,6-Diméthylheptane
 3-Méthylheptane
 3-Méthylpentane
 Acétone
 Alpha-Pinène
 Bêta-Pinène
 Bromoforme
Butane
 Chloroéthane
 cis-1,2-Dichloroéthylène
 cis-1,3-Diméthylcyclohexane
 cis-2-Hexène
 cis-3-Heptène
 Crotonaldéhyde
 Cyclopentane
 Delta-Limonène
Dichlorométhane
 Éthylbenzène
 Formaldéhyde
 Fréon 12
 Hexachlorobutane
 Hexylbenzène
 Iso-Butylbenzène
 Iso-Propylbenzène
 Méthyléthylcétone
 m-Tolualdéhyde
 Nonane
 o-Tolualdéhyde
 Pentane
 Propylène
 Styène
Toluène
 trans-1,2-Diméthylcyclohexane
 trans-1,4-Diméthylcyclohexane
 trans-2-Hexène
 trans-3-Heptène
 Trichloroéthylène

2,2-Diméthylpentane
 2,3-Diméthylbutane
 2,4-Diméthylpentane
 2,5-Diméthylhexane
 2-Méthyl-1-Butène
 2-Méthyl-2-Pentène
 2-Méthylpentane
 3-Éthyltoluène
 3-Méthylhexane
 4-Éthyltoluène
 Acétylène
 Benzaldéhyde
 Bromochlorométhane
 Bromométhane
 Tétrachlorure de carbone
 Chloroforme
 cis-1,2-Diméthylcyclohexane
 cis-2-Butène
 cis-2-Octène
 cis-3-Méthyl-2-Pentène
 Cyclohexane
 Cyclopentène
 Dibromochlorométhane
 Dodécane
 Bromure d'éthyle
 Fréon 11
 Fréon 22
 Hexanal
 Indane
Isopentane
 Isovaléaldéhyde
 Méthylisobutylcétone
 Naphtalène
 N-Propylbenzène
 o-Xylène
 Propane
 p-Tolualdéhyde
 tert-Butylbenzène
 trans et cis-1,3-Dichloropropène
 trans-1,3-Dichloropropène
 trans-2-Butène
 trans-2-Octène
 trans-3-Méthyl-2-Pentène
 Undécane

2,2-Diméthylpropane
 2,3-Diméthylpentane
 2,5-Diméthylbenzaldéhyde
 2-Éthyl-1-Butène
 2-Méthyl-1-Pentène
 2-Méthylheptane
 2-Pentanal
 3-Méthyl-1-Pentène
 3-Méthylheptane
 4-Méthyl-1-Pentène
 Acroléine
Benzène
 Bromodichlorométhane
 Bromotrichlorométhane
 Chlorobenzène
 Chlorométhane
 cis-1,3-Dichloropropène
 cis-2-Heptène
 cis-2-Pentène
 cis-4-Méthyl-2-Pentène
 Cyclohexène
 Décane
 Dibromométhane
 Éthane
Éthylène
 Fréon 114
 Heptane
 Hexane
 Isobutane
 Isoprène
 m et p-Xylène
 Méthylcyclopentane
 N-Butylbenzène
 Octane
 p-Cymène
 Propionaldéhyde
 sec-Butylbenzène
Tétrachloroéthylène
 trans-1,2-Dichloroéthylène
 trans-1,3-Diméthylcyclohexane
 trans-2-Heptène
 trans-2-Pentène
 trans-4-Méthyl-2-Pentène
 Chlorure de vinyle

Composés organiques semi-volatils ($\mu\text{g}/\text{m}^3$) 1989-2004

1-Méthylpyrène
 7-Méthylbenzo(a)anthracène
 Anthanthrène
 Benzo(a)anthracène
 Benzo(b)chrysène
 Benzo(e)pyrène
 Chrysène
 Fluorène
 Phénanthrène

2-Méthylfluorène
 Acénaphthène
 Anthracène
 Benzo(a)fluorène
 Benzo(b)fluoranthène
 Benzo(ghi)fluoranthène
 Dibenzo(ah)anthracène
 Indénopyrène
 Pyrène

3-Méthylcholanthrène
 Acénaphthylène
 Benzo (k)fluoranthène
 Benzo(a)pyrène
 Benzo(b)fluorène
 Benzo(ghi)pérylène
 Fluoranthène
 Pérylène
 Triphénylène

Composés organiques semi-volatils (fg/m^3 – équivalents toxiques) 1989-2004

Dibenzo-p-dioxines polychlorées
 1,6-Dinitropyrène
 1-Nitrobenzo(a)pyrène
 2-Nitroanthracène
 2-Nitrofluorène
 3-Nitrobenzo(e)pyrène
 4-Nitropyrène
 6-Nitrochrysène
 9-Nitroanthracène
 Hexachlorobenzène
 Nitro-C13 total
 Nitro-C18 total

Dibenzofurannes polychlorés
 1,8-Dinitropyrène
 1-Nitrobenzo(e)pyrène
 2-Nitrobenzo(a)pyrène
 2-Nitropyrène
 3-Nitrofluoranthène
 6-Nitro-3,4-benzocoumarine
 7-Nitro-12-méthylbenzo(a)anthracène
 9-Nitrodibenzo(a,c)anthracène
 Octachlorostyrène
 Nitro-C14 total
 Nitro-C20 total

1,3-Dinitropyrène
 12-Éthyl-6-nitrochrysène
 1-Nitropyrène
 2-Nitrofluoranthène
 3-Nitrobenzo(a)pyrène
 4-Nitrobenzo(e)pyrène
 6-Nitrobenzo(a)pyrène
 7-Nitrobenzo(a)anthracène
 9-Nitrophénanthrène
 Pentachlorophénol
 Nitro-C16 total
 Nitro-C22 total

LIST OF STATIONS SAMPLING HEIGHT (METRES)			YEAR / ANNÉE 2004					LISTE DES STATIONS HAUTEUR DU PRÉLÈVEMENT (MÈTRES)		
STATION	TYPE	LOCATION EMPLACEMENT	SO ₂	CO	NO ₂ /NO	O ₃	PM / MP (1 hour periods / mesure sur 1 h)	PM / MP (24 hour periods / mesure sur 24 h)	VOC, SVOC / COV, COVS	
010102	C	ST. JOHN'S, NEWFOUNDLAND AND LABRADOR 354 WATER STREET	4	4	4	4	4		4	
010301	C	CORNER BROOK, NEWFOUNDLAND AND LABRADOR BROOK STREET				3				
010401	R	MOUNT PEARL, NEWFOUNDLAND AND LABRADOR OLD PLACENTIA ROAD	4	4	4	4	4			
010501	C	GRAND FALLS/WINDSOR, NEWFOUNDLAND AND LABRADOR SCOTT AVENUE				3				
020102	C	CHARLOTTETOWN, PRINCE EDWARD ISLAND 16 FITZROY ST.						4		
020104	C	3 BRIGHTON ROAD	9		9	9	5			
020301	A	WELLINGTON, PRINCE EDWARD ISLAND 40 HACKMATAK RD. (ROUTE 125)				2				
020401	A	SOUTHAMPTON, PRINCE EDWARD ISLAND 2580 CARDIGAN ROAD (ROUTE 313)				3	5			
030118	C	HALIFAX, NOVA SCOTIA 1657 BARRINGTON STREET	9	9	9	9			9	
030120	R	CHERRYBROOK ROAD					2			
030201	R	PORT HAWKESBURY, NOVA SCOTIA OLD POST OFFICE, EMBREE & GRANVILLE STREETS	5							
030310	C	SYDNEY, NOVA SCOTIA 71 WELTON STREET				5	5			
030501	U	KEJIMKUIK, NOVA SCOTIA NATIONAL PARK				4	4		4	
030701	U	AYLESFORD MOUNTAIN, NOVA SCOTIA MOUNTAIN BROW ROAD, KINGS COUNTY				5				
030801	U	YARMOUTH, NOVA SCOTIA YARMOUTH WEATHER OFFICE, DAYTON				3				
030901	R	PICTOU, NOVA SCOTIA 91 BEACHES ROAD				4	4			
031001	R	SABLE ISLAND, NOVA SCOTIA SABLE ISLAND			4	4	4			
031101	A	KENTVILLE, NOVA SCOTIA 32 MAIN STREET				3				
040103	C	FREDERICTON, NEW BRUNSWICK 437 ABERDEEN STREET		3	3	3	3	3		
040201	C	SAINT JOHN, NEW BRUNSWICK 110 CHARLOTTE STREET						40		
040203	R	MOUNTAIN ROAD	3		3	3	3	3	3	
040206	C	189 PRINCE WILLIAM	3	3	3	3				
040207	R	476 LANCASTER AVENUE W.				3	3			
040302	R	MONCTON, NEW BRUNSWICK 5 THANET STREET		3	3	3	3			
040401	U	FUNDY NAT. PARK, NEW BRUNSWICK HASTINGS TOWER				4				
040501	U	POINT LEPREAU, NEW BRUNSWICK RECREATION AREA				3			3	
040601	U	BLISSVILLE, NEW BRUNSWICK AIRPORT ROAD				4				
040701	U	NORTON, NEW BRUNSWICK 308 HWY 124				4				

LIST OF STATIONS SAMPLING HEIGHT (METRES)			YEAR / ANNÉE 2004				LISTE DES STATIONS HAUTEUR DU PRÉLÈVEMENT (MÈTRES)		
STATION	TYPE	LOCATION EMPLACEMENT	SO ₂	CO	NO ₂ /NO	O ₃	PM / MP (1 hour periods / mesure sur 1 h)	PM / MP (24 hour periods / mesure sur 24 h)	VOC, SVOC / COV, COVS
040801	U	CANTERBURY, NEW BRUNSWICK 487 ROUTE 122				3	3	3	
040901	U	ST. ANDREWS, NEW BRUNSWICK BRANDY COVE ROAD				3	3	3	
041001	U	CAMPOBELLO ISLAND, NEW BRUNSWICK CAMPOBELLO ISLAND				8			
041101	U	ST. LEONARD, NEW BRUNSWICK 312 CH L'AEROPORT				5			
041201	U	LOWER NEWCASTLE, NEW BRUNSWICK 55 ROUTE 11 HWY				3			
050102	R	MONTREAL, QUEBEC JARDIN BOTANIQUE	4		4	4			
050103	R	1050 A, BOUL. SAINT-JEAN-BAPTISTE	4	4	4	4		4	4
050104	C	1125 RUE ONTARIO EST			16	16		16	16
050105	C	1212 RUE DRUMMOND					15	15	
050109	C	2495 RUE DUNCAN		4	4	4	4		
050110	C	11280 BOUL. PIE IX		4	4	4	4		
050113	R	1160 BOUL. PIE IX		3	3	3	3		
050115	C	1001 BOUL DE MAISONNEUVE	4	4	4	4			4
050116	R	3161 JOSEPH, VERDUN			11	11			
050119	R	FACE AU 1819 RUE VICTORIA			4	4	4		
050121	R	8361 RUE OCÉANIE - BROSSARD	5		5	5	5	5	5
050124	R	7650 RUE CHATEAUNEUF						6	
050125	R	11111 NOTRE-DAME EST						3	
050126	R	20965 CHEMIN SAINTE-MARIE			4	4	4	4	
050127	R	8110 BOUL. SAINT-MICHEL						10	
050128	C	90-A RUE HERVE-SAINT-MARTIN		4	4	4	4		
050129	R	12400 WILFRID-OUELLETTE				4	4	4	4
050131	C	3250 STE-CATHERINE EST					10	10	
050204	R	GATINEAU, QUEBEC 255 ST-RÉDEMPTEUR	16	16	16	16	16		
050308	R	QUÉBEC, QUÉBEC 600 RUE DES SABLES	8	8	8	8	8	8	
050309	R	1352 RANG ST-ANGE, STE-FOY				5			
050310	R	1150 BOUL. RENÉ-LÉVESQUE O.				5	5		
050403	C	SHERBROOKE, QUEBEC 713 RUE ALBERT							
050404	R	655, RUE PAPINEAU				5	5		
050504	R	SAGUENAY, QUEBEC 789 BOUL DES ÉTUDIANTS				3	3		
050603	R	ROUYN, QUEBEC 50 RUE MURDOCH							
050604	R	1570 RUE PARADIS	4			4	4		
050801	R	TROIS-RIVIÈRES, QUEBEC FACE AU 678 RUE HART	5			5	5	5	
050902	R	JONQUIÈRE, QUEBEC 2885 BERTHIER (ARVIDA), JONQUIÈRE	6					6	
051201	I	SHAWINIGAN, QUEBEC 363 RUE FRIGON	5				5	5	
051501	A	ST. ZÉPHIRIN, QUEBEC 701 RANG SAINT-MICHEL				5			
051801	R	SOREL, QUEBEC ÉCOLE MARTEL 2	4						
051802	R	RUE GEORGES	8					8	
051901	F	FORESTVILLE, QUEBEC 15 KM OFF ROUTE 385							
052001	F	CHARENTE, QUEBEC AU NORD DU 170 2E RANG				5	5		

LIST OF STATIONS SAMPLING HEIGHT (METRES)			YEAR / ANNÉE 2004				LISTE DES STATIONS HAUTEUR DU PRÉLÈVEMENT (MÈTRES)		
STATION	TYPE	LOCATION EMPLACEMENT	SO ₂	CO	NO ₂ /NO	O ₃	PM / MP (1 hour periods / mesure sur 1 h)	PM / MP (24 hour periods / mesure sur 24 h)	VOC, SVOC / COV, COVS
052201	A	SAINT-SIMON, QUÉBEC DERRIÈRE LE 83, 4E RANG EST				5	5		
052301	F	SAINT-FAUSTIN, QUÉBEC CHEMIN DU LAC (CARIBOU)				5	5		
052401	F	LA PÊCHE, QUÉBEC LAC PHILIPPE - MASHAM				5	5		
052601	R	VARENNES, QUÉBEC 4744 MONTÉE BARONIE			4	4			
052602	R	1870 ROUTE MARIE-VICTORIN	3						
052603	R	VARENNES						4	
052701	I	TÉMISCAMING, QUÉBEC RUE BOUCHER	5					5	
052801	F	AUCLAIR, QUÉBEC 66 RANG ST-GREGOIRE NORD							
053201	F	LA DORÉ, QUÉBEC ROUTE 167- LA DORÉ				5	5		
053301	A	DESCHAMBAULT, QUÉBEC 334, 3 E RANG - DESHAMBAULT				5	5		
053401	A	STE-CATH DE-LA-J-CARTIER, QUÉBEC FACE AU 56 LAURIER				5			
053501	A	SAINT-FRANÇOIS, QUÉBEC FACE AU 198, ROYALE ÎLE D'ORLÉANS				5			
053601	F	N.-D.-DU-ROSAIRE, QUÉBEC RANG ST-LOUIS				5	5		
053701	F	ST-HILAIRE-DE-DORSET, QUÉBEC RANG DORSET				5	5		
053801	A	TINGWICK, QUÉBEC CHEMIN RADAR ET WARWICK				5	5		
053901	F	LAC-ÉDOUARD, QUÉBEC DERRIÈRE L'HÔPITAL VILLAGE				5			
054102	U	SUTTON, QUÉBEC MONT SUTTON							5
054401	A	ST. ANICET, QUÉBEC 1128 DE LA GUERRE		4	4	4	4		4
054501	R	L' ASSOMPTION, QUÉBEC 801 ST-ÉTIENNE		4		4	4		4
054601	I	MURDOCKVILLE, QUÉBEC 603 DES BOULEAUX						4	
054703	R	BÉCANCOUR, QUÉBEC 8310 BOUL. BÉCANCOUR	5		5		5	5	
054801	F	STUKELY-SUD, QUÉBEC CHEMIN MONTBEL				5	5		
054901	F	LA PATRIE, QUÉBEC RANG PETIT CANADA OUEST				5	5		
055001	F	MT-SAINT-MICHEL, QUÉBEC 215 4 IÈME RANG GRAVEL				8			
055101	F	SENNETERRE, QUÉBEC CHEMIN RIVIERE BELL							
055201	A	LEMIEUX, QUÉBEC CRANBERRY FARM				4	4		4

LIST OF STATIONS SAMPLING HEIGHT (METRES)			YEAR / ANNÉE 2004				LISTE DES STATIONS HAUTEUR DU PRÉLÈVEMENT (MÈTRES)		
STATION	TYPE	LOCATION EMPLACEMENT	SO ₂	CO	NO ₂ /NO	O ₃	PM / MP (1 hour periods / mesure sur 1 h)	PM / MP (24 hour periods / mesure sur 24 h)	VOC, SVOC / COV, COVS
055301	A	L'ACADIE, QUÉBEC FERME EXP., 1134 ROUTE 219			5	5	5	5	
055401	I	CAP-DE-LA-MADELEINE, QUÉBEC 50 RUE ROY	3						
060101	C	OTTAWA, ONTARIO 88 SLATER ST.	5	5	5	5			13
060104	C	RIDEAU & WURTEMBERG	4	4	4	4	4	4	4
060204	C	WINDSOR, ONTARIO 467 UNIVERSITY AVE. WEST	8	8	8	8	8		
060211	R	COLLEGE & SOUTH ST.	4		4	4	4	4	4
060302	R	KINGSTON, ONTARIO 133 DALTON AVENUE				5	5		5
060410	R	TORONTO, ONTARIO LAWRENCE & KENNEDY			5	5	5		
060413	R	ELMCREST ROAD					5		5
060418	C	RUSKIN & PERTH ST.							9
060421	C	YONGE ST. & FINCH AVE.			5	5	5		
060424	C	BAY & WELLESLEY	10	10	10	10	10		
060427	C	223 COLLEGE STREET						4	4
060429	R	185 JUDSON STREET						5	5
060430	C	125 RESOURCES ROAD	8	8	8	8	8	8	
060415	R	MISSISSAUGA, ONTARIO QUEENSWAY W & HURONTARIO	5			5	5		
060432	C	310 BRISTOL ROAD E.	10	10		10	10		
060428	R	BRAMPTON, ONTARIO 525 MAIN ST. N.	5	5	5	5	5		5
060512	C	HAMILTON, ONTARIO ELGIN & KELLY	4	4	4	4	4	4	4
060513	R	VICKERS RD. & EAST 18TH. ST.				3	3		
060607	R	SUDBURY, ONTARIO 100 RAMSEY LAKE RD.	10	10	10	10			
060609	C	RAMSEY LAKE ROAD	3	3		3	3		
060709	I	SAULT STE. MARIE, ONTARIO 443 NORTHERN AVE., SAULT COLLEGE	8	8		8	8		
060903	C	LONDON, ONTARIO 900 HIGHBURY AVENUE	4	4	4	4	4		4
061004	R	SARNIA, ONTARIO FRONT ST. AT C.N. TRACKS	3		3	3	3		3
061104	R	PETERBOROUGH, ONTARIO 10 HOSPITAL DRIVE				7	7		
061201	R	CORNWALL, ONTARIO BEDFORD & THIRD ST.				4	4		
061302	C	ST. CATHARINES, ONTARIO ARGYLE CRESCENT				4	4		
061402	C	BRANTFORD, ONTARIO 324 GRAND RIVER AVE.	5	5	5	5	5		
061502	C	KITCHENER, ONTARIO WEST AVE. & HOMEWOOD		5	5	5	5		5
061602	R	OAKVILLE, ONTARIO BRONTE RD. & WOBURN CRES.							5
061603	R	8TH LINE/GLENASHTON DR.; HALTON RESERVE	12	12	12	12	12		
061701	R	OSHAWA, ONTARIO RITSON RD. & OLIVE AVE.			5	5	5		
061802	R	GUELPH, ONTARIO 70 DIVISION STREET; EXHIBITION PARK				4	4		

LIST OF STATIONS SAMPLING HEIGHT (METRES)			YEAR / ANNÉE 2004				LISTE DES STATIONS HAUTEUR DU PRÉLÈVEMENT (MÈTRES)		
STATION	TYPE	LOCATION EMPLACEMENT	SO ₂	CO	NO ₂ /NO	O ₃	PM / MP (1 hour periods / mesure sur 1 h)	PM / MP (24 hour periods / mesure sur 24 h)	VOC, SVOC / COV, COVS
062001	R	NORTH BAY, ONTARIO CHIPPEWA ST.			4	4	4		
062201	A	MERLIN, ONTARIO MOE WATER PUMP STN.				3	3		
062501	U	TIVERTON, ONTARIO BRUCE NUCLEAR VISITOR CTR				8	8		
062601	A	SIMCOE, ONTARIO EXPERIMENTAL FARM						4	4
063001	R	BURLINGTON, ONTARIO HWY 2 & NORTH SHORE BLVD.	5	5	5	5	5		
063201	R	STOUFFVILLE, ONTARIO HWY 47 & HWY 48							5
063301	F	DORSET, ONTARIO HWY 117 & PAINT LAKE ROAD				3	3		
063601	U	LONGWOODS, ONTARIO LONGWOODS CONS. AUTHORITY							4
063701	U	GRAND BEND, ONTARIO HWY 21 & COUNTY RD 83				3	3		
064001	F	ELA, ONTARIO EXP. LAKES AREA				3			
064101	F	ALGOMA, ONTARIO ALGOMA				3			
064401	A	EGBERT, ONTARIO EGBERT				3			3
064601	U	PT. PETRE, ONTARIO PT. PETRE						4	4
065001	R	BARRIE, ONTARIO 83 PERRY STREET	5	5	5	5	5		
065101	R	NEWMARKET, ONTARIO EAGLE ST. & McCAFFREY RD.		5	5	5	5		
065201	R	PARRY SOUND, ONTARIO 7 BAY STREET				5	5		
065301	C	PORT STANLEY, ONTARIO 43665 DEXTER LINE				5	5		
065401	C	BELLEVILLE, ONTARIO 2 SIDNEY STREET	10	10	10	10	10		
065601	C	ESSEX, ONTARIO 360 FAIRVIEW AVE. W.						5	
070118	R	WINNIPEG, MANITOBA JEFFERSON & SCOTIA		4	4	4	4		
070119	C	65 ELLEN STREET		3	3	3	3	3	3
070203	R	BRANDON, MANITOBA 1430 VICTORIA AVENUE EAST			4	4	4		
070301	C	FLIN FLON, MANITOBA 143 MAIN STREET	12				12	12	
080110	C	REGINA, SASKATCHEWAN 2505 11TH. AVENUE	10	10	10	10	10	10	10
080211	C	SASKATOON, SASKATCHEWAN 511 1ST AVENUE NORTH	5	5	5	5	5	5	
080901	A	BRATT'S LAKE, SASKATCHEWAN RADIATION OBSERVATORY				4			

LIST OF STATIONS SAMPLING HEIGHT (METRES)			YEAR / ANNÉE 2004				LISTE DES STATIONS HAUTEUR DU PRÉLÈVEMENT (MÈTRES)		
STATION	TYPE	LOCATION EMPLACEMENT	SO ₂	CO	NO ₂ /NO	O ₃	PM / MP (1 hour periods / mesure sur 1 h)	PM / MP (24 hour periods / mesure sur 24 h)	VOC, SVOC / COV, COVS
EDMONTON, ALBERTA									
090121	I	17 STREET & 105 AVENUE	4	4	4	4	4		4
090122	R	13335 127 ST		4	4	4	4		
090130	C	10255 - 104TH STREET		9	9	9	9	9	9
090131	R	BROADMOOR BLVD	4						
CALGARY, ALBERTA									
090218	I	49 AVENUE & 15TH STREET S.E.	4	4	4	4	4		
090222	R	39 ST. & 29 AVE. N.W.		4	4	4	4		
090227	C	611-4TH STREET S.W.		6	6	6	6	6	6
RED DEER, ALBERTA									
090302	C	73 STREET & RIVERSIDE DRIVE	5	5	5	5	5		
MEDECINE HAT, ALBERTA									
090402	R	12TH ST NW & DIVISION AVE.			5	5	5		
LETHBRIDGE, ALBERTA									
090502	R	LETHBRIDGE	4	4	4	4	4		
FORT SASKATCHEWAN, ALBERTA									
090601	R	9209A 96TH AVE	6	6	6	6	6		
090602	A	RANGE ROAD 220	5		5				
090603	I	ROSS CREEK	5		5				
090604	U	SCOTFORD	5						
090605	A	STATION 401			5				
FORT MCMURRAY, ALBERTA									
090701	R	FRANKLIN AVENUE	4	4	4	4	4		
090702	R	TIMBERLEA SUBDIVISION	4		4	4	4		
FORT MACKAY, ALBERTA									
090801	R	MAIN STREET	4		4	4	4		
090802	F	LOWER CAMP	4						
090803	F	SYNCRUDE AIRSTRIP	4						
090804	F	MANNIX	4						
090805	F	BUFFALO VIEWPOINT	4						
090806	F	SYNCRUDE UE1	4						
ESTHER, ALBERTA									
091001	U	ESTHER				3			
ELK ISLAND, ALBERTA									
091101	U	NATIONAL PARK				3		3	
HIGHTOWER RIDGE, ALBERTA									
091201	F	SE 11 54 2 W6	2		2	2	2		
TOMAHAWK, ALBERTA									
091301	A	SE 2 51 6 W5	2		2	2	2		
VIOLET GROVE, ALBERTA									
091401	A	SE 17 48 08 W5	2		2	2			
BEAVERLODGE, ALBERTA									
091501	A	BEAVERLODGE RESEARCH FARM	5		5	5			
CARROT CREEK, ALBERTA									
091601	A	SE 31 53 13 W5	2		2	2			
FORT CHIPEWYAN, ALBERTA									
091801	U	FORT CHIPEWYAN	2		2	2	2		
CAROLINE, ALBERTA									
091901	A	16-30-034-5 W5	2		2	2			
GRANDE PRAIRIE, ALBERTA									
092001	R	10327 - 107 AVENUE	5	5	5	5	5		
BITUMOUNT, ALBERTA									
092101	I	ALBIAN MINE SITE	5		5				
LAMONT, ALBERTA									
092201	A	LAMONT	5	5	5	5	5		

LIST OF STATIONS SAMPLING HEIGHT (METRES)			YEAR / ANNÉE 2004				LISTE DES STATIONS HAUTEUR DU PRÉLÈVEMENT (MÈTRES)		
STATION	TYPE	LOCATION EMPLACEMENT	SO ₂	CO	NO ₂ /NO	O ₃	PM / MP (1 hour periods / mesure sur 1 h)	PM / MP (24 hour periods / mesure sur 24 h)	VOC, SVOC / COV, COVS
092301	I	REDWATER, ALBERTA REDWATER	5		5	5			
100110	R	GVRD-BURNABY, BRITISH COLUMBIA 6400 E. HASTINGS & KENSINGTON	4	4	4	4	4		
100119	R	5455 RUMBLE STREET	15	15	15	15	15	15	15
100126	R	RING ROAD BURNABY			4	4			
100130	R	SPEARLING & LAUREL ST.							4
100133	R	7815 SHELLMOUNT							8
100136	R	GROSVENOR CRESENT - BURNABY	4						
100137	R	ETON AND MADISON AVE BURNABY	4						
100111	I	GVRD-PORT MOODY, BRITISH COLUMBIA MOODY & ESPLANADE PORT MOODY	4	4	4	4	4	4	4
100112	C	GVRD-VANCOUVER, BRITISH COLUMBIA ROBSON/HORNBY	1	1	1	1			1
100118	R	2550 WEST 10TH AVENUE	4	4	4	4	4		
100121	R	75 RIVERSIDE DR. N. VANCOUVER	4	4	4	4			
100131	U	SEYMOR FALLS NORTH VANCOUVER				2			
100132	R	16TH ST. & JONES AVE NORTH VAN	15	15	15	15	15		
100138	R	6350 MARINE DRIVE		4			4		
100125	R	GVRD-DELTA, BRITISH COLUMBIA 8544 116TH AVE. DELTA			4	4			
100127	R	GVRD-SURREY, BRITISH COLUMBIA 19000 & 72ND AVE. SURREY		4	4	4	4		4
100128	R	GVRD-RICHMOND, BRITISH COLUMBIA WILLIAMS & ARAGON RICHMOND	4	4	4	4	4		4
100134	R	3153 TEMPLETON STREET	4	4	4	4	4		4
100135	R	GVRD-COQUITLAM, BRITISH COLUMBIA 1250 PINETREE WAY		15	15	15			
100202	C	PRINCE GEORGE, BRITISH COLUMBIA 1011 4TH AVENUE	4	4	4	4	18		
100203	C	1108 INDUSTRIAL WAY					5		
100205	R	GLADSTONE SCHOOL					5		
100304	C	VICTORIA, BRITISH COLUMBIA 923 TOPAZ	5	5	5	5	5	5	
100307	R	2005 SOOKE ROAD			4	4	4		
100401	C	KAMLOOPS, BRITISH COLUMBIA 317 SEYMOUR ST.	4						
100402	C	MAYFAIR STREET	5	5	5	5	5		
100701	C	KELOWNA, BRITISH COLUMBIA 3333 COLLEGE WAY	7	7	7	7	10		
101003	R	GVRD-ABBOTSFORD, BRITISH COLUMBIA 32995 BEVAN AVE.	4	4	4	4	4		
101004	R	31790 WALMSLEY AVENUE			4		4	4	
101101	R	GVRD-CHILLIWACK, BRITISH COLUMBIA 46244 AIRPORT ROAD	4	4	4	4	4		4
101202	R	GVRD-PITT MEADOWS, BRITISH COLUMBIA 18477 DEWDNY TRUNK	4	4	4	4	4		
101301	U	GVRD-LANGLEY, BRITISH COLUMBIA 23752 52ND AVENUE	4	4	4	4	4		
101401	U	GVRD-HOPE, BRITISH COLUMBIA 62715 AIRPORT ROAD		4	4	4	4		4
101501	R	GVRD-MAPLE RIDGE, BRITISH COLUMBIA 23124 118TH AVENUE		4	4	4			
101601	R	SQUAMISH, BRITISH COLUMBIA 38075 2ND AVENUE	4			4	4		

LIST OF STATIONS SAMPLING HEIGHT (METRES)			YEAR / ANNÉE 2004				LISTE DES STATIONS HAUTEUR DU PRÉLÈVEMENT (MÈTRES)		
STATION	TYPE	LOCATION EMPLACEMENT	SO ₂	CO	NO ₂ /NO	O ₃	PM / MP (1 hour periods / mesure sur 1 h)	PM / MP (24 hour periods / mesure sur 24 h)	VOC, SVOC / COV, COVS
101701	R	QUESNEL, BRITISH COLUMBIA 585 CALLANAN STREET		5	5		5		
101702	R	950 MOUNTAIN ASH ROAD					5		
101704	R	CORRELIEU SCHOOL					5		
101801	R	CRESTON, BRITISH COLUMBIA PRINCE CHARLES SECONDARY SCHOOL					5		
102001	F	SATURNA, BRITISH COLUMBIA SATURNA				3			
102102	R	NAMAIMO, BRITISH COLUMBIA 280 LABIEUX ROAD				4	4		
102103	R	CEDAR 7 WOOBANK RD					4		
102201	R	TRAIL, BRITISH COLUMBIA BUTLER PARK	4						
102301	R	POWELL RIVER, BRITISH COLUMBIA WILDLIFE SANCTUARY			4		4		
102302	C	WILDWOOD MOTORS					4		
102401	R	SMITHERS, BRITISH COLUMBIA 4020 BROADWAY AVENUE		4	4	4	4		
102501	R	TERRACE, BRITISH COLUMBIA 104 - 3220 EBY STREET					5		
102601	R	PORT ALBERNI, BRITISH COLUMBIA 5410 ARGYLE STREET					5		
102701	R	WILLIAMS LAKE, BRITISH COLUMBIA 1045 WESTERN AVENUE			4	4	4		
102702	R	SKYLINE SCHOOL					4		
102706	R	180 NORTH 3RD AVE					3		
102801	R	CAMPBELL RIVER, BRITISH COLUMBIA ADJACENT TO 660 WESTMERE			5	5	5		
102802	R	2662 TYEE SPIT ROAD					5		
103202	R	GOLDEN, BRITISH COLUMBIA 835 9TH AVENUE SOUTH					2	2	
103402	R	REVELSTOKE, BRITISH COLUMBIA 402 DOWNIE STREET					4		
103901	R	KITIMAT, BRITISH COLUMBIA 653 COLUMBIA STREET					4		
104003	R	VERNON, BRITISH COLUMBIA 2704 HIGHWAY 6			3	3	3		
104301	R	TAYLOR, BRITISH COLUMBIA MCMAHON COMPLEX	4						
104401	R	PORT EDWARD, BRITISH COLUMBIA 770 PACIFIC STREET					2		
104501	R	QUADRA ISLAND, BRITISH COLUMBIA LIGHTHOUSE ROAD					2		
104601	R	TELKWA, BRITISH COLUMBIA 1304 BIRCH STREET					2		
104701	R	PRINCE RUPERT, BRITISH COLUMBIA HIGHWAY 16					2		
104801	R	DUNCAN, BRITISH COLUMBIA 6364 DEYKIN AVENUE					2		
105001	R	WHISTLER, BRITISH COLUMBIA MEADOW PARK			2	2			
105101	R	HOUSTON, BRITISH COLUMBIA FIREHALL					2		

LIST OF STATIONS SAMPLING HEIGHT (METRES)			YEAR / ANNÉE 2004				LISTE DES STATIONS HAUTEUR DU PRÉLÈVEMENT (MÈTRES)		
STATION	TYPE	LOCATION EMPLACEMENT	SO ₂	CO	NO ₂ /NO	O ₃	PM / MP (1 hour periods / mesure sur 1 h)	PM / MP (24 hour periods / mesure sur 24 h)	VOC, SVOC / COV, COVS
105201	R	BURNS LAKE, BRITISH COLUMBIA FIRE CENTRE					2		
105301	R	LANGDALE, BRITISH COLUMBIA FORRES ROAD	5		5		5		
105501	C	FORT ST. JOHN, BRITISH COLUMBIA 10015 100TH AVENUE					5		
119003	C	WHITEHORSE, YUKON 1091 - 1ST AVENUE		5	5	5	5		
129001	C	YELLOWKNIFE, NORTHWEST TERRITORIES 50TH AVE. & 49TH STREET						7	
129003	C	SIR JOHN FRANKLIN HS	5	5	5	5	5		
129302	C	IQALUIT, NUNAVUT RENEWABLE RESOURCES OFFICE						5	

PART I

I^{re} PARTIE

NATIONAL AIR POLLUTION SURVEILLANCE (NAPS) NETWORK

RÉSEAU NATIONAL DE SURVEILLANCE DE LA POLLUTION ATMOSPHERIQUE (RNSPA)

SUMMARY OF DATA FOR 2004

SOMMAIRE DES DONNÉES DE 2004

SULPHUR DIOXIDE PARTS PER BILLION			YEAR / ANNÉE 2004															DIOXYDE DE SOUFRE PARTIES PAR MILLIARD		
STATION	TYPE	LOCATION EMPLACEMENT	FREQUENCY DISTRIBUTION (CENTILES)										DISTRIBUTION EN FRÉQUENCES					DATA AVAILABLE DONNÉES DISPONIBLES		
			MIN	10	30	50	70	80	90	95	98	99	99.9	MAX						
010102	C	ST. JOHN'S, NEWFOUNDLAND AND LABRADOR 354 WATER STREET	1 HR	0	0	1	1	2	3	5	8	13	18	40	93		95			
			24 HR	0	1	1	2	3	3	5	6	10	13	18	20		95			
010401	R	MOUNT PEARL, NEWFOUNDLAND AND LABRADOR OLD PLACENTIA ROAD	1 HR	0	0	0	0	0	1	1	3	6	12	35	57		99			
			24 HR	0	0	0	0	1	1	2	2	5	9	21	22		100			
030118	C	HALIFAX, NOVA SCOTIA 1657 BARRINGTON STREET	1 HR	0	2	4	5	8	10	15	20	29	37	67	123		86			
			24 HR	1	3	5	7	9	10	12	14	18	22	32	35		89			
030201	R	PORT HAWKESBURY, NOVA SCOTIA OLD POST OFFICE, EMBREE AND GRANVILLE STREETS	1 HR	0	0	0	0	1	2	6	12	20	29	78	122		99			
			24 HR	0	0	0	1	2	4	6	9	14	16	31	31		100			
030310	C	SYDNEY, NOVA SCOTIA 71 WELTON STREET	1 HR	0	1	2	2	2	3	3	4	5	7	22	48		100			
			24 HR	1	1	2	2	2	3	3	3	4	4	8	8		100			
040203	R	SAINT JOHN, NEW BRUNSWICK MOUNTAIN ROAD	1 HR	0	0	0	1	3	7	16	25	40	51	77	111		94			
			24 HR	0	0	1	3	6	9	14	18	24	28	36	38		99			
040206	C	SAINT JOHN, NEW BRUNSWICK 189 PRINCE WILLIAM	1 HR	0	0	0	0	1	2	4	6	12	18	111	194		98			
			24 HR	0	0	0	1	2	2	4	6	9	18	40	42		98			
050102	R	MONTREAL, QUEBEC JARDIN BOTANIQUE	1 HR	0	2	3	4	6	8	13	21	27	35	53	55		21			
			24 HR	2	2	3	4	6	8	11	16	21	27	33	33		21			
050103	R	MONTREAL, QUEBEC 1050 A, BOUL. SAINT-JEAN-BAPTISTE	1 HR	0	1	2	4	7	10	15	23	34	45	93	279		96			
			24 HR	0	2	3	5	8	9	14	18	23	27	52	57		96			
050115	C	MONTREAL, QUEBEC 1001 BOUL DE MAISONNEUVE OUEST	1 HR	0	1	1	2	4	6	10	14	18	23	52	53		18			
			24 HR	0	1	2	3	5	6	8	10	13	15	20	20		18			
050121	R	MONTREAL, QUEBEC 8361 RUE OCÉANIE - BROSSARD	1 HR	0	0	1	1	1	2	3	5	7	9	21	29		95			
			24 HR	0	0	1	1	2	2	3	4	5	6	12	12		99			
050204	R	GATINEAU, QUEBEC 255 ST-RÉDEMPTEUR	1 HR	0	0	0	1	1	2	2	3	5	7	14	32		91			
			24 HR	0	0	0	1	1	2	2	3	4	5	6	6		95			
050308	R	QUEBEC, QUEBEC 600 RUE DES SABLES	1 HR	0	0	1	2	3	4	6	8	11	15	33	49		90			
			24 HR	0	1	1	2	3	4	5	6	8	10	15	15		93			
050604	R	ROUYN-NORANDA, QUEBEC 1570 RUE PARADIS	1 HR	0	0	0	1	2	3	8	18	49	85	234	332		95			
			24 HR	0	0	1	1	3	6	12	22	31	43	70	88		99			
050801	R	TROIS-RIVIÈRES, QUEBEC FACE AU 678 RUE HART	1 HR	0	0	1	2	3	4	7	10	17	23	39	59		96			
			24 HR	0	1	1	2	3	4	6	8	10	14	25	26		100			
050902	R	SAGUENAY, QUEBEC 2885 BERTHIER (ARVIDA)	1 HR	0	0	1	2	4	10	28	56	93	111	160	194		94			
			24 HR	0	1	2	3	9	16	27	39	55	67	102	113		98			
051201	I	SHAWINIGAN, QUEBEC 363 RUE FRIGON	1 HR	0	0	1	2	3	4	9	22	41	52	77	157		95			
			24 HR	0	1	2	2	4	6	11	16	23	27	34	39		98			
051801	R	SAINT-JOSEPH-DE-SOREL, QUEBEC FACE AU 113 LÉON-XIII	1 HR	0	0	1	2	3	5	9	28	89	149	368	567		95			
			24 HR	0	1	2	3	5	8	18	37	55	76	155	190		99			
051802	R	SOREL-TRACY, QUEBEC 80 RUE GEORGE	1 HR	0	0	1	2	3	4	7	13	31	49	130	466		96			
			24 HR	0	1	2	2	4	5	8	12	20	23	84	95		100			
052602	R	VARENNES, QUEBEC 1870 ROUTE MARIE-VICTORIN	1 HR	0	0	0	1	1	2	3	5	8	11	24	34		95			
			24 HR	0	0	0	1	1	2	3	4	6	8	11	12		99			
052701	I	TÉMISCAMING, QUEBEC RUE BOUCHER	1 HR	0	0	1	3	7	18	56	107	195	297	598	809		90			
			24 HR	0	1	2	7	22	36	59	83	127	140	167	178		94			
054703	R	BÉCANCOUR, QUEBEC 8310 BOUL. BÉCANCOUR	1 HR	0	0	0	1	1	2	4	8	14	20	46	69		96			
			24 HR	0	0	1	1	2	3	4	7	9	13	21	23		100			
055401	I	TROIS-RIVIÈRES, QUEBEC 50 RUE ROY	1 HR	0	0	1	1	3	5	14	36	63	75	103	117		95			
			24 HR	0	1	1	3	5	9	16	23	35	43	65	67		98			
060101	C	OTTAWA, ONTARIO 88 SLATER ST.	1 HR	0	0	1	2	3	4	6	11	23	30	43	63		93			
			24 HR	0	1	1	2	3	4	6	8	19	23	34	35		94			
060104	C	OTTAWA, ONTARIO RIDEAU & WURTEMBURG	1 HR	0	0	0	0	1	1	3	4	8	11	23	42		97			
			24 HR	0	0	0	0	1	2	3	4	5	7	12	13		97			

SULPHUR DIOXIDE PARTS PER BILLION			YEAR / ANNÉE 2004												DIOXYDE DE SOUFRE PARTIES PAR MILLIARD		
STATION	TYPE	LOCATION EMPLACEMENT	MONTHLY MEANS						MOYENNES MENSUELLES						ANNUAL MEAN MOYENNE ANNUELLE	STANDARD DEVIATION ÉCART-TYPE	
			JAN	FEB	MAR	APR	MAY	JUN	JUL	AUG	SEP	OCT	NOV	DEC			
			JAN	FÉV	MAR	AVR	MAI	JUIN	JUIL	AOÛT	SEPT	OCT	NOV	DÉC			
010102	C	ST. JOHN'S, NEWFOUNDLAND AND LABRADOR 354 WATER STREET	4	3	5	3	2	2	1	1	2	1	2	3	2	4	
010401	R	MOUNT PEARL, NEWFOUNDLAND AND LABRADOR OLD PLACENTIA ROAD	1	1	2	1	1	0	0	0	1	0	0	1	1	3	
030118	C	HALIFAX, NOVA SCOTIA 1657 BARRINGTON STREET	10	9	---	8	7	6	8	5	5	6	9	9	7	7	
030201	R	PORT HAWKESBURY, NOVA SCOTIA OLD POST OFFICE, EMBREE AND GRANVILLE STREETS	2	2	3	4	2	3	1	2	0	1	2	4	2	6	
030310	C	SYDNEY, NOVA SCOTIA 71 WELTON STREET	2	2	2	1	2	2	3	2	2	2	2	2	2	2	
040203	R	SAINT JOHN, NEW BRUNSWICK MOUNTAIN ROAD	1	2	3	5	7	9	12	8	5	5	2	2	5	10	
040206	C	SAINT JOHN, NEW BRUNSWICK 189 PRINCE WILLIAM	1	3	1	1	1	1	1	1	2	3	2	2	2	7	
050102	R	MONTREAL, QUEBEC JARDIN BOTANIQUE	5	6	---	---	---	---	---	---	---	---	---	6	---	---	
050103	R	MONTREAL, QUEBEC 1050 A, BOUL. SAINT-JEAN-BAPTISTE	13	10	5	4	4	10	5	5	6	6	6	6	7	10	
050115	C	MONTREAL, QUEBEC 1001 BOUL DE MAISONNEUVE OUEST	---	---	---	---	---	---	---	---	---	---	5	4	---	---	
050121	R	MONTREAL, QUEBEC 8361 RUE OCÉANIE - BROSSARD	2	3	2	1	1	1	1	1	1	1	1	2	1	2	
050204	R	GATINEAU, QUEBEC 255 ST-RÉDEMPTEUR	1	2	1	1	1	1	1	1	1	1	1	1	1	2	
050308	R	QUEBEC, QUEBEC 600 RUE DES SABLES	3	4	4	2	2	2	2	1	2	3	3	3	3	3	
050604	R	ROUYN-NORANDA, QUEBEC 1570 RUE PARADIS	8	4	6	7	3	3	2	3	1	4	8	6	5	18	
050801	R	TROIS-RIVIÈRES, QUEBEC FACE AU 678 RUE HART	2	4	5	4	3	2	2	2	2	3	2	3	3	4	
050902	R	SAGUENAY, QUEBEC 2885 BERTHIER (ARVIDA)	8	11	17	12	8	7	7	4	4	13	12	12	10	22	
051201	I	SHAWINIGAN, QUEBEC 363 RUE FRIGON	6	5	4	4	4	4	4	3	7	5	3	4	4	9	
051801	R	SAINT-JOSEPH-DE-SOREL, QUEBEC FACE AU 113 LÉON-XIII	19	9	8	6	5	15	3	5	2	3	11	7	8	29	
051802	R	SOREL-TRACY, QUEBEC 80 RUE GEORGE	8	5	3	3	2	7	3	3	2	2	4	4	4	12	
052602	R	VARENNES, QUEBEC 1870 ROUTE MARIE-VICTORIN	3	3	1	1	1	1	0	0	0	1	1	2	1	2	
052701	I	TÉMISCAMING, QUEBEC RUE BOUCHER	3	8	19	15	37	25	38	24	29	22	13	12	20	55	
054703	R	BÉCANCOUR, QUEBEC 8310 BOUL. BÉCANCOUR	2	3	4	3	3	1	1	1	1	1	1	2	2	4	
055401	I	TROIS-RIVIÈRES, QUEBEC 50 RUE ROY	9	16	3	4	3	6	2	3	7	9	5	5	6	14	
060101	C	OTTAWA, ONTARIO 88 SLATER ST.	10	5	3	3	2	1	1	2	1	2	3	---	3	5	
060104	C	OTTAWA, ONTARIO RIDEAU & WURTEMBERG	2	3	1	1	0	1	0	0	0	1	1	2	1	2	

**SULPHUR DIOXIDE
PARTS PER BILLION**

**YEAR / ANNÉE
2004**

**DIOXYDE DE SOUFRE
PARTIES PAR MILLIARD**

STATION	TYPE	LOCATION	FREQUENCY DISTRIBUTION (CENTILES)														DISTRIBUTION EN FRÉQUENCES					DATA AVAILABLE
		EMPLACEMENT	MIN	10	30	50	70	80	90	95	98	99	99.9	MAX	DONNÉES DISPONIBLES							
060204	C	WINDSOR, ONTARIO	1 HR	0	0	1	2	4	7	13	20	31	38	62	86	100						
		467 UNIVERSITY AVE. WEST	24 HR	0	1	2	4	6	7	10	13	16	19	25	26	100						
060211	R	WINDSOR, ONTARIO	1 HR	0	0	1	2	4	7	12	18	26	32	58	72	100						
		COLLEGE & SOUTH ST.	24 HR	0	1	2	4	6	7	9	12	15	17	21	23	100						
060424	C	TORONTO, ONTARIO	1 HR	0	0	1	1	2	3	6	8	13	16	38	55	99						
		BAY & WELLESLEY	24 HR	0	0	1	1	3	4	5	7	9	11	20	22	99						
060428	R	BRAMPTON, ONTARIO	1 HR	0	0	0	1	2	3	4	6	9	13	28	40	99						
		525 MAIN ST. N.	24 HR	0	0	1	1	2	3	4	5	7	7	15	15	98						
060430	C	TORONTO, ONTARIO	1 HR	0	1	1	1	2	4	6	8	14	19	44	82	98						
		125 RESOURCES ROAD	24 HR	0	1	1	2	3	4	6	7	10	11	15	17	97						
060432	C	MISSISSAUGUA, ONTARIO	1 HR	0	0	0	1	1	2	4	6	10	16	71	95	57						
		310 BRISTOL ROAD E.	24 HR	0	0	0	1	1	3	5	6	8	10	16	16	56						
060512	C	HAMILTON, ONTARIO	1 HR	0	0	1	2	3	5	11	18	28	36	56	98	99						
		ELGIN & KELLY	24 HR	0	0	1	2	5	7	10	13	16	18	24	26	99						
060607	R	SUDBURY, ONTARIO	1 HR	0	0	0	1	1	2	5	11	25	41	113	369	98						
		100 RAMSEY LAKE RD.	24 HR	0	0	1	1	3	4	7	10	14	17	28	29	98						
060609	C	SUDBURY, ONTARIO	1 HR	0	0	0	1	1	2	4	10	31	54	147	224	51						
		RAMSEY LAKE ROAD	24 HR	0	0	1	1	3	4	8	12	17	19	23	23	51						
060709	I	SAULT STE. MARIE, ONTARIO	1 HR	0	0	0	0	0	1	2	4	10	16	31	65	100						
		443 NORTHERN AVE., SAULT COLLEGE	24 HR	0	0	0	0	1	1	2	3	5	8	11	12	100						
060903	C	LONDON, ONTARIO	1 HR	0	1	1	1	2	3	4	6	9	12	23	33	88						
		900 HIGHBURY AVENUE	24 HR	0	1	1	2	2	3	4	5	7	9	17	18	88						
061004	R	SARNIA, ONTARIO	1 HR	0	0	0	1	4	8	21	46	82	104	172	216	99						
		FRONT ST. AT C.N. TRACKS	24 HR	0	0	1	3	8	14	25	34	44	55	82	86	99						
061402	C	BRANTFORD, ONTARIO	1 HR	0	0	0	1	2	3	5	7	10	13	29	41	99						
		324 GRAND RIVER AVE.	24 HR	0	0	1	2	2	3	4	5	6	7	12	14	99						
061603	R	OAKVILLE, ONTARIO	1 HR	0	0	1	1	3	4	7	10	15	19	33	53	100						
		8TH LINE/GLENASHTON DR., HALTON RESERVE	24 HR	0	1	1	2	3	4	6	8	10	11	15	16	100						
063001	R	BURLINGTON, ONTARIO	1 HR	0	0	1	1	2	3	6	8	12	16	28	42	99						
		HWY 2 & NORTH SHORE BLVD.	24 HR	0	1	1	2	3	3	5	7	9	11	14	15	99						
065001	R	BARRIE, ONTARIO	1 HR	0	0	0	1	1	1	3	4	6	8	14	17	100						
		85 PERRY STREET	24 HR	0	0	1	1	1	2	2	3	5	5	9	10	100						
065401	C	BELLEVILLE, ONTARIO	1 HR	0	0	0	0	1	1	2	4	6	8	14	18	100						
		2 SIDNEY STREET	24 HR	0	0	0	0	1	1	2	3	5	6	10	11	99						
070301	C	FLIN FLON, MANITOBA	1 HR	0	0	0	0	0	0	15	48	108	153	338	653	96						
		143 MAIN STREET	24 HR	0	0	0	0	5	12	25	36	52	61	131	154	99						
080110	C	REGINA, SASKATCHEWAN	1 HR	0	0	0	1	1	1	2	2	3	5	10	18	93						
		2505 11TH AVENUE	24 HR	0	0	0	1	1	1	2	2	3	3	8	9	97						
080211	C	SASKATOON, SASKATCHEWAN	1 HR	0	0	0	0	1	1	2	2	3	3	5	6	95						
		511 1ST AVENUE NORTH	24 HR	0	0	0	0	1	1	1	2	3	3	4	4	100						
090121	I	EDMONTON, ALBERTA	1 HR	0	0	0	1	1	2	3	5	8	11	25	53	98						
		17 STREET & 105 AVENUE	24 HR	0	0	1	1	2	2	3	3	5	6	12	12	97						
090131	R	SHERWOOD PARK, ALBERTA	1 HR	0	1	2	3	4	5	7	9	13	17	24	26	16						
		BROADMOOR BLVD	24 HR	1	2	3	4	4	5	6	7	8	8	9	9	16						
090218	I	CALGARY, ALBERTA	1 HR	0	0	1	1	2	2	4	4	6	7	11	32	99						
		49 AVENUE & 15TH STREET S.E.	24 HR	0	1	1	1	2	2	3	3	4	5	6	6	100						
090302	C	RED DEER, ALBERTA	1 HR	0	0	0	0	1	1	1	2	2	4	6	100	100						
		73 STREET & RIVERSIDE DRIVE	24 HR	0	0	0	0	1	1	1	1	1	1	2	2	100						
090502	R	LETHBRIDGE, ALBERTA	1 HR	0	0	0	0	1	1	1	2	2	3	7	13	97						
		LETHBRIDGE	24 HR	0	0	0	0	1	1	1	2	2	3	6	6	96						

**SULPHUR DIOXIDE
PARTS PER BILLION**

**YEAR / ANNÉE
2004**

**DIOXYDE DE SOUFRE
PARTIES PAR MILLIARD**

STATION	TYPE	LOCATION EMPLACEMENT	MONTHLY MEANS												ANNUAL MEAN MOYENNE ANNUELLE	STANDARD DEVIATION ÉCART-TYPE
			JAN JAN	FEB FÉV	MAR MAR	APR AVR	MAY MAI	JUN JUN	JUL JUIL	AUG AOÛT	SEP SEPT	OCT OCT	NOV NOV	DEC DÉC		
060204	C	WINDSOR, ONTARIO 467 UNIVERSITY AVE. WEST	5	7	4	3	3	5	4	5	5	5	5	6	5	8
060211	R	WINDSOR, ONTARIO COLLEGE & SOUTH ST.	5	6	3	3	4	5	4	4	3	5	5	7	5	7
060424	C	TORONTO, ONTARIO BAY & WELLESLEY	3	4	2	1	2	2	1	2	2	1	3	3	2	3
060428	R	BRAMPTON, ONTARIO 525 MAIN ST. N.	1	2	2	1	2	2	1	1	2	2	2	2	2	3
060430	C	TORONTO, ONTARIO 125 RESOURCES ROAD	2	4	3	2	3	2	1	2	4	2	3	3	3	4
060432	C	MISSISSAUGUA, ONTARIO 310 BRISTOL ROAD E.	---	---	---	---	3	3	---	1	3	1	0	1	---	---
060512	C	HAMILTON, ONTARIO ELGIN & KELLY	1	3	3	6	7	5	5	2	5	4	4	4	4	7
060607	R	SUDBURY, ONTARIO 100 RAMSEY LAKE RD.	2	2	2	2	2	4	2	3	4	4	3	3	3	9
060609	C	SUDBURY, ONTARIO RAMSEY LAKE ROAD	---	---	---	---	---	---	1	2	3	3	4	4	---	---
060709	I	SAULT STE. MARIE, ONTARIO 443 NORTHERN AVE., SAULT COLLEGE	1	1	1	1	1	1	1	0	1	1	1	1	1	3
060903	C	LONDON, ONTARIO 900 Highbury Avenue	---	3	2	2	1	2	1	1	2	3	3	3	2	2
061004	R	SARNIA, ONTARIO FRONT ST. AT C.N. TRACKS	7	7	9	9	8	5	4	11	10	10	8	12	8	20
061402	C	BRANTFORD, ONTARIO 324 GRAND RIVER AVE.	2	3	2	2	2	1	1	1	2	1	2	3	2	3
061603	R	OAKVILLE, ONTARIO 8TH LINE/GLENASHTON DR.; HALTON RESERVE	2	4	3	2	3	3	3	2	4	2	3	3	3	4
063001	R	BURLINGTON, ONTARIO HWY 2 & NORTH SHORE BLVD.	2	3	2	1	1	1	2	2	4	2	4	4	2	3
065001	R	BARRIE, ONTARIO 85 PERRY STREET	1	2	2	1	1	1	1	1	1	1	1	2	1	2
065401	C	BELLEVILLE, ONTARIO 2 SIDNEY STREET	0	1	1	1	0	1	0	1	1	1	1	2	1	2
070301	C	FLIN FLON, MANITOBA 143 MAIN STREET	7	6	6	9	12	7	0	6	9	11	9	4	7	31
080110	C	REGINA, SASKATCHEWAN 2505 11TH AVENUE	2	1	1	1	0	0	0	1	1	0	1	1	1	1
080211	C	SASKATOON, SASKATCHEWAN 511 1ST AVENUE NORTH	1	0	0	0	0	1	1	1	1	0	0	0	1	1
090121	I	EDMONTON, ALBERTA 17 STREET & 105 AVENUE	2	2	1	1	1	1	0	0	1	1	2	3	1	2
090131	R	SHERWOOD PARK, ALBERTA BROADMOOR BLVD	4	4	---	---	---	---	---	---	---	---	---	---	---	---
090218	I	CALGARY, ALBERTA 49 AVENUE & 15TH STREET S.E.	2	3	2	2	1	1	1	1	1	1	2	2	2	2
090302	C	RED DEER, ALBERTA 73 STREET & RIVERSIDE DRIVE	1	1	0	0	0	0	0	0	0	0	0	1	0	1
090502	R	LETHBRIDGE, ALBERTA LETHBRIDGE	1	1	0	0	0	0	0	1	1	0	1	1	1	1

**SULPHUR DIOXIDE
PARTS PER BILLION**

**YEAR / ANNÉE
2004**

**DIOXYDE DE SOUFRE
PARTIES PAR MILLIARD**

STATION	TYPE	LOCATION	FREQUENCY DISTRIBUTION (CENTILES)														DISTRIBUTION EN FRÉQUENCES					DATA AVAILABLE
		EMPLACEMENT	MIN	10	30	50	70	80	90	95	98	99	99.9	MAX	DONNÉES DISPONIBLES							
090601	R	FORT SASKATCHEWAN, ALBERTA	1 HR	0	0	0	1	1	1	2	3	5	7	16	27	100						
		9209A 96TH AVE	24 HR	0	0	1	1	1	2	2	3	3	4	6	7	100						
090602	A	FORT SASKATCHEWAN, ALBERTA	1 HR	0	0	0	1	1	1	2	3	5	7	16	107	95						
		RANGE ROAD 220	24 HR	0	0	0	1	1	1	2	2	3	4	10	11	100						
090603	I	FORT SASKATCHEWAN, ALBERTA	1 HR	0	0	0	0	0	0	10	10	10	30	40	95	95						
		ROSS CREEK	24 HR	0	0	0	0	0	1	2	3	6	7	13	15	100						
090604	U	FORT SASKATCHEWAN, ALBERTA	1 HR	0	0	0	1	2	3	6	12	25	38	90	151	95						
		SCOTFORD	24 HR	0	0	1	2	3	4	7	10	14	17	34	35	100						
090701	R	FORT MCMURRAY, ALBERTA	1 HR	0	0	0	0	1	1	2	5	10	14	33	77	95						
		FRANKLIN AVENUE	24 HR	0	0	0	1	1	2	3	4	6	8	13	13	99						
090702	R	FORT MCMURRAY, ALBERTA	1 HR	0	0	0	1	1	1	3	6	11	15	49	103	95						
		TIMBERLEA SUBDIVISION	24 HR	0	0	0	1	1	2	3	5	7	10	19	20	99						
090801	R	FORT MACKAY, ALBERTA	1 HR	0	0	0	0	0	1	2	5	12	19	53	86	95						
		MAIN STREET	24 HR	0	0	0	0	1	2	3	5	7	9	15	16	98						
090802	F	FORT MACKAY, ALBERTA	1 HR	0	0	0	1	1	2	4	9	22	32	81	224	95						
		LOWER CAMP	24 HR	0	0	1	1	2	3	5	8	11	13	28	28	98						
090803	F	FORT MACKAY, ALBERTA	1 HR	0	0	0	0	1	2	4	10	21	32	74	173	95						
		SYNCRUDE AIRSTRIP	24 HR	0	0	0	1	2	3	6	8	12	16	20	21	99						
090804	F	FORT MACKAY, ALBERTA	1 HR	0	0	1	1	2	3	9	17	33	48	193	705	95						
		MANNIX	24 HR	0	1	1	2	4	6	9	13	25	38	118	118	99						
090805	F	FORT MACKAY, ALBERTA	1 HR	0	0	0	0	0	1	3	8	20	30	89	178	95						
		BUFFALO VIEWPOINT	24 HR	0	0	0	0	1	2	5	8	13	15	21	21	98						
090806	F	FORT MACKAY, ALBERTA	1 HR	0	0	0	0	0	1	2	6	13	22	60	231	87						
		SYNCRUDE UE1	24 HR	0	0	0	0	1	2	4	6	9	10	21	22	89						
091201	F	HIGHTOWER RIDGE, ALBERTA	1 HR	0	0	0	0	0	0	1	1	2	4	9	12	71						
		SE 11 54 2 W6	24 HR	0	0	0	0	0	0	1	1	2	3	7	8	74						
091301	A	TOMAHAWK, ALBERTA	1 HR	0	0	0	1	1	1	2	4	6	9	17	25	95						
		SE 2 51 6 W5	24 HR	0	0	0	1	1	1	2	3	4	5	6	7	99						
091401	A	VIOLET GROVE, ALBERTA	1 HR	0	0	0	1	1	1	2	3	4	6	18	30	95						
		SE 17 48 08 W5	24 HR	0	0	0	1	1	1	2	2	3	4	6	6	99						
091501	A	BEAVERLODGE, ALBERTA	1 HR	0	0	0	0	0	1	1	2	3	3	10	37	98						
		BEAVERLODGE RESEARCH FARM	24 HR	0	0	0	0	0	1	1	1	2	3	5	5	98						
091601	A	CARROT CREEK, ALBERTA	1 HR	0	0	0	0	1	1	2	3	4	6	12	54	93						
		SE 31 53 13 W5	24 HR	0	0	0	1	1	1	2	2	3	4	5	5	96						
091801	U	FORT CHIPEWYAN, ALBERTA	1 HR	0	0	0	0	0	0	1	2	4	6	12	18	95						
		FORT CHIPEWYAN	24 HR	0	0	0	0	0	0	1	2	3	4	5	6	99						
091901	A	CAROLINE, ALBERTA	1 HR	0	0	0	0	1	1	1	2	3	4	8	26	47						
		16-30-034-5 W5	24 HR	0	0	0	0	1	1	1	2	2	3	4	4	49						
092001	R	GRANDE PRAIRIE, ALBERTA	1 HR	0	0	0	0	1	1	1	2	3	3	7	13	85						
		10327 - 107 AVENUE	24 HR	0	0	0	0	1	1	1	1	2	2	3	4	88						
092101	I	BITUMOUNT, ALBERTA	1 HR	0	0	0	0	1	1	3	7	14	20	52	125	95						
		ALBIAN MINE SITE	24 HR	0	0	0	0	1	2	4	6	9	11	20	22	99						
092201	A	LAMONT, ALBERTA	1 HR	0	0	0	1	1	2	3	5	8	10	18	27	95						
		LAMONT	24 HR	0	0	0	1	2	2	3	4	5	6	8	11	99						
092301	I	REDWATER, ALBERTA	1 HR	0	0	0	0	1	1	6	20	70	110	195	435	95						
		REDWATER	24 HR	0	0	0	1	3	5	13	24	42	55	93	102	99						
100110	R	GVRD-BURNABY, BRITISH COLUMBIA	1 HR	0	0	1	1	2	2	3	5	7	9	18	29	98						
		6400 E. HASTINGS & KENSINGTON BURNABY	24 HR	0	0	1	1	2	2	3	4	5	6	8	8	99						
100111	I	GVRD-PORT MOODY, BRITISH COLUMBIA	1 HR	0	0	0	1	1	2	4	6	9	11	21	42	95						
		MOODY & ESPLANADE PORT MOODY	24 HR	0	0	1	1	2	2	4	5	6	7	11	12	96						

**SULPHUR DIOXIDE
PARTS PER BILLION**

**YEAR / ANNÉE
2004**

**DIOXYDE DE SOUFRE
PARTIES PAR MILLIARD**

STATION	TYPE	LOCATION EMPLACEMENT	MONTHLY MEANS												ANNUAL MEAN MOYENNE ANNUELLE	STANDARD DEVIATION ÉCART-TYPE
			JAN JAN	FEB FÉV	MAR MAR	APR AVR	MAY MAI	JUN JUN	JUL JUL	AUG AOÛT	SEP SEPT	OCT OCT	NOV NOV	DEC DÉC		
090601	R	FORT SASKATCHEWAN, ALBERTA 9209A 96TH AVE	1	2	1	1	1	1	0	1	1	1	1	1	1	1
090602	A	FORT SASKATCHEWAN, ALBERTA RANGE ROAD 220	1	2	1	1	1	1	1	1	1	1	1	1	1	2
090603	I	FORT SASKATCHEWAN, ALBERTA ROSS CREEK	0	1	0	1	1	1	0	1	1	1	0	1	1	3
090604	U	FORT SASKATCHEWAN, ALBERTA SCOTFORD	3	3	5	3	2	2	3	2	3	2	2	2	3	8
090701	R	FORT MCMURRAY, ALBERTA FRANKLIN AVENUE	1	3	1	1	2	1	1	1	0	1	0	1	1	3
090702	R	FORT MCMURRAY, ALBERTA TIMBERLEA SUBDIVISION	1	3	1	2	2	2	1	2	1	1	1	2	1	4
090801	R	FORT MACKAY, ALBERTA MAIN STREET	1	1	1	2	1	2	1	1	1	1	0	1	1	4
090802	F	FORT MACKAY, ALBERTA LOWER CAMP	1	2	2	4	2	3	3	3	2	1	1	1	2	7
090803	F	FORT MACKAY, ALBERTA SYNCRUDE AIRSTRIP	1	2	2	4	2	3	2	3	2	1	1	1	2	7
090804	F	FORT MACKAY, ALBERTA MANNIX	3	3	3	7	9	5	3	6	2	1	2	6	4	17
090805	F	FORT MACKAY, ALBERTA BUFFALO VIEWPOINT	0	1	1	4	3	3	2	2	1	0	0	1	2	7
090806	F	FORT MACKAY, ALBERTA SYNCRUDE UE1	0	1	1	2	1	2	1	2	1	1	---	1	1	5
091201	F	HIGHTOWER RIDGE, ALBERTA SE 11 54 2 W6	1	0	0	0	0	0	0	0	0	---	---	---	---	---
091301	A	TOMAHAWK, ALBERTA SE 2 51 6 W5	2	2	1	1	1	1	1	1	1	1	1	1	1	2
091401	A	VIOLET GROVE, ALBERTA SE 17 48 08 W5	2	2	1	1	1	0	0	1	1	1	1	1	1	1
091501	A	BEAVERLODGE, ALBERTA BEAVERLODGE RESEARCH FARM	1	1	1	0	0	0	0	0	0	0	0	0	0	1
091601	A	CARROT CREEK, ALBERTA SE 31 53 13 W5	1	2	1	1	1	1	0	0	0	1	1	1	1	1
091801	U	FORT CHIPEWYAN, ALBERTA FORT CHIPEWYAN	0	1	1	0	0	0	0	0	0	1	0	1	0	1
091901	A	CAROLINE, ALBERTA 16-30-034-5 W5	1	1	1	1	0	0	---	---	---	---	---	---	---	---
092001	R	GRANDE PRAIRIE, ALBERTA 10327 - 107 AVENUE	---	1	1	0	0	0	0	0	0	0	0	1	0	1
092101	I	BITUMOUNT, ALBERTA ALBIAN MINE SITE	1	3	2	1	1	2	1	1	1	2	1	3	1	5
092201	A	LAMONT, ALBERTA LAMONT	2	2	1	1	1	1	1	1	1	1	2	2	1	2
092301	I	REDWATER, ALBERTA REDWATER	6	3	2	5	3	5	5	7	2	7	2	7	5	20
100110	R	GVRD-BURNABY, BRITISH COLUMBIA 6400 E. HASTINGS & KENSINGTON BURNABY	1	1	1	2	1	2	2	2	2	1	1	1	2	2
100111	I	GVRD-PORT MOODY, BRITISH COLUMBIA MOODY & ESPLANADE PORT MOODY	1	1	2	3	1	2	2	2	1	1	1	1	2	2

**SULPHUR DIOXIDE
PARTS PER BILLION**

**YEAR / ANNÉE
2004**

**DIOXYDE DE SOUFRE
PARTIES PAR MILLIARD**

STATION	TYPE	LOCATION	FREQUENCY DISTRIBUTION (CENTILES)										DISTRIBUTION EN FRÉQUENCES					DATA AVAILABLE
		EMPLACEMENT	MIN	10	30	50	70	80	90	95	98	99	99.9	MAX	DONNÉES DISPONIBLES			
100112	C	GVRD-VANCOUVER, BRITISH COLUMBIA	1 HR	0	1	1	3	5	6	9	13	17	20	33	44	97		
		ROBSON/HORNBY VANCOUVER	24 HR	0	1	3	4	5	6	7	8	10	11	14	15	98		
100118	R	GVRD-VANCOUVER, BRITISH COLUMBIA	1 HR	0	0	1	1	2	3	4	6	8	9	14	20	98		
		2550 WEST 10TH AVENUE VANCOUVER	24 HR	0	1	1	2	2	3	3	4	5	5	9	9	100		
100119	R	GVRD-BURNABY, BRITISH COLUMBIA	1 HR	0	0	1	1	1	2	2	3	4	5	9	12	97		
		5455 RUMBLE STREET BURNABY	24 HR	0	0	1	1	1	2	2	2	3	3	4	4	99		
100121	R	GVRD-VANCOUVER, BRITISH COLUMBIA	1 HR	0	0	0	1	2	4	7	10	15	18	30	52	94		
		75 RIVERSIDE DR. N. VANCOUVER	24 HR	0	0	1	2	3	4	5	6	8	10	17	17	96		
100128	R	GVRD-RICHMOND, BRITISH COLUMBIA	1 HR	0	0	0	1	1	1	2	3	3	4	7	16	96		
		WILLIAMS & ARAGON RICHMOND	24 HR	0	0	1	1	1	1	2	2	2	3	3	3	97		
100132	R	GVRD-VANCOUVER, BRITISH COLUMBIA	1 HR	0	0	1	1	2	3	4	5	8	10	17	29	98		
		16TH ST. & JONES AVE NORTH VAN	24 HR	0	1	1	2	2	3	3	4	4	5	7	7	100		
100134	R	GVRD-RICHMOND, BRITISH COLUMBIA	1 HR	0	0	1	1	2	2	3	4	5	6	10	17	98		
		3153 TEMPLETON STREET RICHMOND	24 HR	0	0	1	1	2	2	3	3	4	4	5	5	100		
100136	R	GVRD-BURNABY, BRITISH COLUMBIA	1 HR	0	0	0	1	2	3	5	8	13	20	60	99	97		
		GROSVENOR CRESENT - BURNABY	24 HR	0	0	1	1	2	3	5	7	8	10	16	16	99		
100137	R	GVRD-BURNABY, BRITISH COLUMBIA	1 HR	0	1	1	2	4	5	7	10	15	18	41	79	98		
		ETON AND MADISON AVE BURNABY	24 HR	0	1	2	3	4	5	6	7	10	11	27	29	100		
100202	C	PRINCE GEORGE, BRITISH COLUMBIA	1 HR	0	0	0	0	1	2	5	8	14	19	42	133	95		
		1011 4TH AVENUE	24 HR	0	0	0	1	2	3	4	6	9	11	18	18	99		
100304	C	VICTORIA, BRITISH COLUMBIA	1 HR	0	0	0	0	1	1	2	3	5	7	27	52	95		
		923 TOPAZ	24 HR	0	0	0	1	1	1	2	2	3	4	8	9	98		
100401	C	KAMLOOPS, BRITISH COLUMBIA	1 HR	0	0	0	0	0	1	1	2	3	4	10	20	96		
		317 SEYMOUR ST.	24 HR	0	0	0	0	0	1	1	1	2	2	3	4	100		
100402	C	KAMLOOPS, BRITISH COLUMBIA	1 HR	0	0	0	0	0	0	1	1	2	3	10	18	96		
		MAYFAIR STREET	24 HR	0	0	0	0	0	0	1	1	1	1	3	3	100		
100701	C	KELOWNA, BRITISH COLUMBIA	1 HR	0	0	0	0	0	0	0	1	1	1	1	3	96		
		3333 COLLEGE WAY	24 HR	0	0	0	0	0	0	0	0	1	1	1	1	100		
101003	R	GVRD-ABBOTSFORD, BRITISH COLUMBIA	1 HR	0	0	0	1	1	1	1	2	3	3	6	11	86		
		32995 BEVAN AVE.	24 HR	0	0	0	1	1	1	1	2	2	2	3	3	87		
101101	R	GVRD-CHILLIWACK, BRITISH COLUMBIA	1 HR	0	0	0	0	1	1	1	2	2	2	4	11	98		
		46244 AIRPORT ROAD	24 HR	0	0	0	1	1	1	1	1	2	2	2	2	100		
101202	R	GVRD-PITT MEADOWS, BRITISH COLUMBIA	1 HR	0	0	0	0	1	1	1	2	2	3	7	12	97		
		18477 DEWDNY TRUNK	24 HR	0	0	0	0	1	1	1	1	2	2	3	3	98		
101301	U	GVRD-LANGLEY, BRITISH COLUMBIA	1 HR	0	0	0	0	0	1	1	1	2	3	5	8	97		
		23752 52ND AVENUE	24 HR	0	0	0	0	0	0	1	1	1	2	2	3	99		
101601	R	SQUAMISH, BRITISH COLUMBIA	1 HR	0	0	0	0	1	1	1	2	3	3	6	15	96		
		38075 2ND AVENUE	24 HR	0	0	0	0	1	1	1	1	2	2	2	2	100		
102201	R	TRAIL, BRITISH COLUMBIA	1 HR	0	0	0	2	6	12	24	42	66	91	192	286	83		
		BUTLER PARK	24 HR	0	1	3	7	11	14	19	25	34	41	62	72	86		
102301	R	POWELL RIVER, BRITISH COLUMBIA	1 HR	0	0	0	0	0	0	0	0	0	0	0	0	4		
		WILDLIFE SANCTUARY	24 HR	0	0	0	0	0	0	0	0	0	0	0	0	4		
102302	C	POWELL RIVER, BRITISH COLUMBIA	1 HR	0	0	0	0	0	0	0	1	1	1	1	4	4		
		WILDWOOD MOTORS	24 HR	0	0	0	0	0	0	0	0	0	0	0	0	4		
104301	R	TAYLOR, BRITISH COLUMBIA	1 HR	0	0	0	0	1	2	6	11	19	31	80	164	95		
		MCMAHON COMPLEX	24 HR	0	0	0	1	2	4	5	7	11	14	41	43	99		
105301	R	LANGDALE, BRITISH COLUMBIA	1 HR	0	0	0	0	1	1	1	2	3	4	7	11	95		
		FORRES ROAD	24 HR	0	0	0	0	1	1	1	1	2	2	3	3	99		
129003	C	YELLOWKNIFE, NORTHWEST TERRITORIES	1 HR	0	0	0	1	1	1	1	2	2	2	4	4	89		
		52ND AVE & 49T STREET	24 HR	0	0	0	1	1	1	1	2	2	2	3	3	89		

SULPHUR DIOXIDE PARTS PER BILLION			YEAR / ANNÉE 2004													DIOXYDE DE SOUFRE PARTIES PAR MILLIARD	
STATION	TYPE	LOCATION EMPLACEMENT	MONTHLY MEANS						MOYENNES MENSUELLES						ANNUAL MEAN MOYENNE ANNUELLE	STANDARD DEVIATION ÉCART-TYPE	
			JAN	FEB	MAR	APR	MAY	JUN	JUL	AUG	SEP	OCT	NOV	DEC			
			JAN	FÉV	MAR	AVR	MAI	JUIN	JUIL	AOÛT	SEPT	OCT	NOV	DÉC			
100112	C	GVRD-VANCOUVER, BRITISH COLUMBIA ROBSON/HORNBY VANCOUVER	4	4	4	4	4	4	3	4	4	4	4	5	4	4	
100118	R	GVRD-VANCOUVER, BRITISH COLUMBIA 2550 WEST 10TH AVENUE VANCOUVER	3	3	2	2	2	2	2	1	2	2	2	3	2	2	
100119	R	GVRD-BURNABY, BRITISH COLUMBIA 5455 RUMBLE STREET BURNABY	1	1	1	1	1	2	2	1	1	1	1	1	1	1	
100121	R	GVRD-VANCOUVER, BRITISH COLUMBIA 75 RIVERSIDE DR. N. VANCOUVER	1	2	2	3	2	4	4	3	3	2	2	1	2	4	
100128	R	GVRD-RICHMOND, BRITISH COLUMBIA WILLIAMS & ARAGON RICHMOND	1	1	1	1	2	1	1	1	1	1	1	1	1	1	
100132	R	GVRD-VANCOUVER, BRITISH COLUMBIA 16TH ST. & JONES AVE NORTH VAN	1	2	1	2	2	3	2	2	2	1	1	2	2	2	
100134	R	GVRD-RICHMOND, BRITISH COLUMBIA 3153 TEMPLETON STREET RICHMOND	1	1	1	2	1	2	1	1	1	1	2	2	1	1	
100136	R	GVRD-BURNABY, BRITISH COLUMBIA GROSVENOR CRESENT - BURNABY	1	2	1	3	2	3	3	2	2	1	1	1	2	5	
100137	R	GVRD-BURNABY, BRITISH COLUMBIA ETON AND MADISON AVE BURNABY	2	3	3	4	3	4	4	3	3	3	4	3	3	4	
100202	C	PRINCE GEORGE, BRITISH COLUMBIA 1011 4TH AVENUE	2	2	1	2	1	2	1	2	2	2	2	3	2	4	
100304	C	VICTORIA, BRITISH COLUMBIA 923 TOPAZ	1	1	1	1	1	1	1	1	1	1	1	1	1	2	
100401	C	KAMLOOPS, BRITISH COLUMBIA 317 SEYMOUR ST.	0	0	0	0	0	0	0	1	0	0	0	0	0	1	
100402	C	KAMLOOPS, BRITISH COLUMBIA MAYFAIR STREET	0	0	0	0	0	0	0	0	0	0	0	0	0	1	
100701	C	KELOWNA, BRITISH COLUMBIA 3333 COLLEGE WAY	0	0	0	0	0	0	0	0	0	0	0	0	0	0	
101003	R	GVRD-ABBOTSFORD, BRITISH COLUMBIA 32995 BEVAN AVE.	0	0	---	1	1	1	1	1	1	1	1	1	1	1	
101101	R	GVRD-CHILLIWACK, BRITISH COLUMBIA 46244 AIRPORT ROAD	0	1	1	1	0	1	1	1	0	0	0	1	1	1	
101202	R	GVRD-PITT MEADOWS, BRITISH COLUMBIA 18477 DEWDNY TRUNK	0	0	0	0	1	1	1	0	0	0	0	0	0	1	
101301	U	GVRD-LANGLEY, BRITISH COLUMBIA 23752 52ND AVENUE	0	0	0	0	0	1	0	1	0	0	0	0	0	1	
101601	R	SQUAMISH, BRITISH COLUMBIA 38075 2ND AVENUE	0	0	0	1	1	0	0	1	1	1	0	0	0	1	
102201	R	TRAIL, BRITISH COLUMBIA BUTLER PARK	8	7	7	9	6	11	12	10	---	---	6	11	9	19	
102301	R	POWELL RIVER, BRITISH COLUMBIA WILDLIFE SANCTUARY	---	---	---	---	---	---	---	---	---	---	---	---	---	---	
102302	C	POWELL RIVER, BRITISH COLUMBIA WILDWOOD MOTORS	---	---	---	---	---	---	---	---	---	---	---	---	---	---	
104301	R	TAYLOR, BRITISH COLUMBIA MCMAHON COMPLEX	1	2	2	2	2	3	2	2	4	2	2	1	2	7	
105301	R	LANGDALE, BRITISH COLUMBIA FORRES ROAD	0	1	0	1	1	0	0	1	1	0	0	0	1	1	
129003	C	YELLOWKNIFE, NORTHWEST TERRITORIES 52ND AVE & 49T STREET	1	1	1	0	1	1	1	1	1	0	1	1	1	1	

CARBON MONOXIDE
PARTS PER MILLIONYEAR / ANNÉE
2004MONOXYDE DE CARBONE
PARTIES PAR MILLION

STATION	TYPE	LOCATION	FREQUENCY DISTRIBUTION (CENTILES)										DISTRIBUTION EN FRÉQUENCES					DATA AVAILABLE
		EMPLACEMENT	MIN	10	30	50	70	80	90	95	98	99	99.9	MAX	DONNÉES DISPONIBLES			
010102	C	ST. JOHN'S, NEWFOUNDLAND AND LABRADOR	1 HR	0.0	0.0	0.2	0.2	0.3	0.4	0.5	0.6	0.7	0.8	1.4	1.9	99		
		354 WATER STREET	8 HR	0.0	0.1	0.2	0.2	0.3	0.4	0.5	0.5	0.7	0.7	1.1	1.2	99		
			24 HR	0.0	0.1	0.2	0.2	0.3	0.3	0.4	0.5	0.6	0.6	0.7	0.7	99		
010401	R	MOUNT PEARL, NEWFOUNDLAND AND LABRADOR	1 HR	0.0	0.2	0.3	0.3	0.4	0.4	0.5	0.5	0.6	0.6	1.2	3.6	99		
		OLD PLACENTIA ROAD	8 HR	0.1	0.2	0.3	0.3	0.4	0.4	0.5	0.5	0.6	0.6	0.8	0.9	100		
			24 HR	0.1	0.2	0.3	0.3	0.4	0.4	0.5	0.5	0.6	0.6	0.6	0.6	100		
030118	C	HALIFAX, NOVA SCOTIA	1 HR	0.0	0.2	0.3	0.4	0.5	0.6	0.7	0.9	1.1	1.3	1.9	3.0	100		
		1657 BARRINGTON STREET	8 HR	0.0	0.2	0.3	0.4	0.5	0.6	0.7	0.8	1.1	1.2	1.8	1.8	99		
			24 HR	0.0	0.2	0.3	0.4	0.5	0.5	0.7	0.8	1.0	1.1	1.4	1.4	99		
040103	C	FREDERICTON, NEW BRUNSWICK	1 HR	0.0	0.0	0.0	0.1	0.1	0.2	0.3	0.4	0.6	0.8	1.9	3.3	96		
		437 ABERDEEN STREET	8 HR	0.0	0.0	0.0	0.1	0.1	0.2	0.3	0.4	0.5	0.7	1.4	2.0	96		
			24 HR	0.0	0.0	0.1	0.1	0.1	0.2	0.2	0.4	0.5	0.7	1.0	1.1	96		
040206	C	SAINT JOHN, NEW BRUNSWICK	1 HR	0.0	0.1	0.2	0.4	0.5	0.6	0.7	0.9	1.1	1.3	1.9	2.6	100		
		189 PRINCE WILLIAM	8 HR	0.0	0.1	0.3	0.4	0.5	0.6	0.7	0.8	1.0	1.1	1.3	1.4	100		
			24 HR	0.0	0.2	0.3	0.4	0.5	0.6	0.7	0.7	0.9	0.9	1.0	1.1	99		
040302	R	MONCTON, NEW BRUNSWICK	1 HR	0.0	0.3	0.5	0.6	0.7	0.8	0.9	1.0	1.3	1.5	2.4	2.7	50		
		5 THANET STREET	8 HR	0.2	0.3	0.5	0.6	0.7	0.8	0.9	1.0	1.2	1.3	2.0	2.4	44		
			24 HR	0.2	0.3	0.5	0.6	0.7	0.8	0.9	1.0	1.1	1.3	1.7	1.8	27		
050103	R	MONTREAL, QUEBEC	1 HR	0.0	0.2	0.2	0.3	0.4	0.4	0.6	0.7	1.0	1.3	2.3	3.4	92		
		1050 A, BOUL. SAINT-JEAN-BAPTISTE	8 HR	0.0	0.2	0.3	0.3	0.4	0.4	0.6	0.7	0.9	1.2	1.6	1.7	92		
			24 HR	0.0	0.2	0.3	0.3	0.4	0.4	0.5	0.6	0.8	0.9	1.2	1.2	91		
050109	C	MONTREAL, QUEBEC	1 HR	0.0	0.2	0.3	0.4	0.5	0.6	0.8	1.0	1.3	1.5	2.2	3.0	98		
		2495 RUE DUNCAN	8 HR	0.0	0.2	0.3	0.4	0.5	0.6	0.8	0.9	1.2	1.3	1.7	1.9	98		
			24 HR	0.0	0.2	0.3	0.4	0.5	0.6	0.7	0.9	1.1	1.2	1.4	1.5	99		
050110	C	MONTREAL, QUEBEC	1 HR	0.0	0.1	0.2	0.3	0.4	0.5	0.7	0.9	1.2	1.5	2.4	3.1	99		
		11280 BOUL. PIE IX	8 HR	0.0	0.1	0.2	0.3	0.4	0.5	0.6	0.8	1.1	1.3	1.7	1.9	99		
			24 HR	0.0	0.2	0.3	0.3	0.4	0.5	0.6	0.7	0.9	1.1	1.3	1.5	99		
050113	R	MONTREAL, QUEBEC	1 HR	0.0	0.1	0.2	0.3	0.3	0.4	0.6	0.8	1.1	1.4	2.0	2.7	95		
		1160 BOUL PIE IX	8 HR	0.0	0.1	0.2	0.3	0.4	0.4	0.6	0.7	1.0	1.2	1.6	1.7	99		
			24 HR	0.1	0.2	0.2	0.3	0.4	0.4	0.5	0.7	0.8	0.9	1.1	1.1	99		
050115	C	MONTREAL, QUEBEC	1 HR	0.0	0.1	0.2	0.4	0.5	0.6	0.7	0.8	1.0	1.1	1.9	2.4	99		
		1001 BOUL DE MAISONNEUVE OUEST	8 HR	0.0	0.2	0.3	0.4	0.5	0.6	0.7	0.7	0.9	1.0	1.4	1.8	99		
			24 HR	0.1	0.2	0.3	0.4	0.4	0.5	0.5	0.6	0.7	0.8	1.3	1.4	99		
050128	C	MONTREAL, QUEBEC	1 HR	0.0	0.1	0.2	0.2	0.3	0.3	0.5	0.6	0.8	1.0	1.5	2.0	93		
		90-A RUE HERVE-SAINT-MARTIN	8 HR	0.0	0.1	0.2	0.2	0.3	0.4	0.5	0.6	0.8	0.8	1.1	1.2	93		
			24 HR	0.0	0.1	0.2	0.2	0.3	0.3	0.4	0.5	0.6	0.8	0.9	0.9	93		
050129	R	MONTREAL, QUEBEC	1 HR	0.1	0.2	0.3	0.3	0.4	0.4	0.5	0.7	0.9	1.2	1.8	2.3	94		
		12400 WILFRID-OUELLETTE	8 HR	0.1	0.2	0.3	0.3	0.4	0.4	0.5	0.6	0.9	1.0	1.5	1.8	98		
			24 HR	0.1	0.2	0.3	0.3	0.4	0.4	0.5	0.6	0.7	0.9	1.1	1.2	97		
050204	R	GATINEAU, QUEBEC	1 HR	0.0	0.1	0.2	0.2	0.3	0.4	0.5	0.6	0.8	1.0	1.6	2.5	94		
		255 ST-REDEMPTEUR	8 HR	0.0	0.1	0.2	0.3	0.3	0.4	0.5	0.6	0.7	0.8	1.3	1.5	98		
			24 HR	0.0	0.1	0.2	0.3	0.3	0.4	0.5	0.5	0.6	0.7	0.9	1.0	98		
050308	R	QUEBEC, QUEBEC	1 HR	0.0	0.2	0.2	0.3	0.4	0.4	0.6	0.8	1.2	1.5	2.6	4.2	95		
		600 RUE DES SABLES	8 HR	0.0	0.2	0.2	0.3	0.4	0.5	0.6	0.8	1.1	1.3	2.2	2.7	99		
			24 HR	0.0	0.2	0.2	0.3	0.4	0.5	0.6	0.7	0.9	1.1	1.4	1.5	99		
054401	A	ST. ANICET, QUEBEC	1 HR	0.1	0.2	0.2	0.2	0.3	0.3	0.4	0.4	0.5	0.5	0.7	1.0	95		
		1128 DE LA GUERRE	8 HR	0.1	0.2	0.2	0.2	0.3	0.3	0.4	0.4	0.4	0.5	0.7	0.8	99		
			24 HR	0.1	0.2	0.2	0.2	0.3	0.3	0.4	0.4	0.4	0.5	0.6	0.6	98		
054501	R	L' ASSOMPTION, QUEBEC	1 HR	0.1	0.2	0.2	0.2	0.3	0.4	0.4	0.5	0.6	0.7	1.0	1.9	95		
		801 ST-ETIENNE	8 HR	0.1	0.2	0.2	0.3	0.3	0.4	0.4	0.5	0.6	0.7	0.9	1.1	100		
			24 HR	0.1	0.2	0.2	0.3	0.3	0.3	0.4	0.5	0.5	0.6	0.7	0.7	99		
060101	C	OTTAWA, ONTARIO	1 HR	0.0	0.2	0.3	0.4	0.5	0.6	0.7	0.8	1.0	1.2	1.7	2.4	93		
		88 SLATER ST.	8 HR	0.0	0.2	0.3	0.4	0.5	0.6	0.7	0.8	0.9	1.0	1.4	1.5	94		
			24 HR	0.0	0.3	0.3	0.4	0.5	0.5	0.6	0.7	0.8	0.8	1.1	1.1	94		

CARBON MONOXIDE PARTS PER MILLION			YEAR / ANNÉE 2004													MONOXYDE DE CARBONE PARTIES PAR MILLION	
STATION	TYPE	LOCATION EMPLACEMENT	MONTHLY MEANS						MOYENNES MENSUELLES						ANNUAL MEAN MOYENNE ANNUELLE	STANDARD DEVIATION ÉCART-TYPE	
			JAN	FEB	MAR	APR	MAY	JUN	JUL	AUG	SEP	OCT	NOV	DEC			
			JAN	FÉV	MAR	AVR	MAI	JUIN	JUIL	AOÛT	SEPT	OCT	NOV	DÉC			
010102	C	ST. JOHN'S, NEWFOUNDLAND AND LABRADOR 354 WATER STREET	0.3	0.3	0.3	0.3	0.2	0.2	0.2	0.2	0.2	0.2	0.2	0.3	0.2	0.2	
010401	R	MOUNT PEARL, NEWFOUNDLAND AND LABRADOR OLD PLACENTIA ROAD	0.3	0.3	0.3	0.4	0.3	0.3	0.3	0.4	0.3	0.3	0.3	0.4	0.3	0.1	
030118	C	HALIFAX, NOVA SCOTIA 1657 BARRINGTON STREET	0.5	0.7	0.4	0.5	0.4	0.3	0.4	0.3	0.3	0.3	0.4	0.5	0.4	0.2	
040103	C	FREDERICTON, NEW BRUNSWICK 437 ABERDEEN STREET	0.1	0.2	0.1	0.2	0.1	0.1	0.1	0.1	0.1	0.1	0.3	0.1	0.1	0.2	
040206	C	SAINT JOHN, NEW BRUNSWICK 189 PRINCE WILLIAM	0.1	0.5	0.6	0.5	0.4	0.4	0.5	0.4	0.3	0.4	0.3	0.5	0.4	0.3	
040302	R	MONCTON, NEW BRUNSWICK 5 THANET STREET	---	0.9	---	0.6	0.3	0.5	---	0.6	---	---	---	0.6	---	---	
050103	R	MONTREAL, QUEBEC 1050 A, BOUL. SAINT-JEAN-BAPTISTE	0.4	0.4	0.4	0.3	0.3	---	0.4	0.3	0.3	0.3	0.4	0.4	0.4	0.2	
050109	C	MONTREAL, QUEBEC 2495 RUE DUNCAN	0.2	0.5	0.5	0.4	0.4	0.5	0.5	0.5	0.5	0.5	0.7	0.3	0.5	0.3	
050110	C	MONTREAL, QUEBEC 11280 BOUL. PIE IX	0.3	0.4	0.5	0.4	0.3	0.3	0.4	0.4	0.4	0.3	0.3	0.3	0.4	0.3	
050113	R	MONTREAL, QUEBEC 1160 BOUL PIE IX	0.4	0.5	0.5	0.3	0.3	0.2	0.3	0.2	0.2	0.3	0.4	0.4	0.3	0.2	
050115	C	MONTREAL, QUEBEC 1001 BOUL DE MAISONNEUVE OUEST	0.4	0.5	0.4	0.4	0.4	0.4	0.3	0.3	0.4	0.4	0.4	0.4	0.4	0.3	
050128	C	MONTREAL, QUEBEC 90-A RUE HERVÉ-SAINT-MARTIN	0.3	0.4	0.4	0.3	0.2	---	0.2	0.3	0.2	0.2	0.2	0.2	0.3	0.2	
050129	R	MONTREAL, QUEBEC 12400 WILFRID-OUELLETTE	0.3	0.4	0.4	0.3	0.3	0.3	0.4	0.4	0.4	0.3	0.4	0.4	0.4	0.2	
050204	R	GATINEAU, QUEBEC 255 ST-RÉDEMPTEUR	0.3	0.4	0.4	0.3	0.3	0.2	0.2	0.1	0.1	0.3	0.4	0.4	0.3	0.2	
050308	R	QUEBEC, QUEBEC 600 RUE DES SABLES	0.4	0.5	0.4	0.3	0.3	0.2	0.3	0.4	0.4	0.4	0.4	0.4	0.4	0.3	
054401	A	ST. ANICET, QUEBEC 1128 DE LA GUERRE	0.2	0.3	0.3	0.2	0.3	0.2	0.3	0.3	0.3	0.2	0.2	0.2	0.3	0.1	
054501	R	L' ASSOMPTION, QUEBEC 801 ST-ÉTIENNE	0.3	0.4	0.3	0.3	0.3	0.2	0.3	0.3	0.3	0.3	0.3	0.3	0.3	0.1	
060101	C	OTTAWA, ONTARIO 88 SLATER ST.	0.4	0.5	0.5	0.4	0.4	0.4	0.5	0.4	0.3	0.4	0.4	---	0.4	0.2	

CARBON MONOXIDE
PARTS PER MILLIONYEAR / ANNÉE
2004MONOXYDE DE CARBONE
PARTIES PAR MILLION

STATION	TYPE	LOCATION	FREQUENCY DISTRIBUTION (CENTILES)										DISTRIBUTION EN FRÉQUENCES					DATA AVAILABLE
		EMPLACEMENT	MIN	10	30	50	70	80	90	95	98	99	99.9	MAX	DONNÉES DISPONIBLES			
060104	C	OTTAWA, ONTARIO	1 HR	0.0	0.3	0.4	0.4	0.5	0.6	0.7	0.9	1.0	1.2	1.6	2.2	95		
		RIDEAU & WURTEMBERG	8 HR	0.1	0.3	0.4	0.5	0.6	0.6	0.7	0.9	1.0	1.1	1.3	1.5	95		
			24 HR	0.1	0.3	0.4	0.4	0.6	0.6	0.7	0.8	0.9	1.0	1.2	1.2	95		
060204	C	WINDSOR, ONTARIO	1 HR	0.0	0.3	0.4	0.5	0.5	0.6	0.7	0.9	1.1	1.3	1.8	2.3	98		
		467 UNIVERSITY AVE. WEST	8 HR	0.0	0.3	0.4	0.5	0.6	0.6	0.7	0.8	1.0	1.1	1.6	1.8	98		
			24 HR	0.0	0.3	0.4	0.5	0.6	0.6	0.7	0.7	0.8	0.9	1.2	1.2	98		
060424	C	TORONTO, ONTARIO	1 HR	0.0	0.2	0.3	0.3	0.4	0.5	0.5	0.6	0.7	0.9	1.3	1.9	80		
		BAY & WELLESLEY	8 HR	0.1	0.2	0.3	0.3	0.4	0.5	0.6	0.7	0.8	1.2	1.3	1.8	80		
			24 HR	0.1	0.2	0.3	0.3	0.4	0.4	0.5	0.6	0.6	0.7	0.9	0.9	79		
060428	R	BRAMPTON, ONTARIO	1 HR	0.0	0.2	0.3	0.5	0.6	0.7	0.9	1.1	1.3	1.5	2.2	3.4	93		
		525 MAIN ST. N. BRAMPTON	8 HR	0.0	0.2	0.3	0.5	0.6	0.7	0.9	1.1	1.2	1.4	1.9	2.1	92		
			24 HR	0.0	0.2	0.3	0.5	0.6	0.7	0.9	1.0	1.2	1.3	1.5	1.5	92		
060430	C	TORONTO, ONTARIO	1 HR	0.0	0.2	0.3	0.4	0.5	0.6	0.7	0.8	1.1	1.3	2.0	2.9	99		
		125 RESOURCES ROAD	8 HR	0.0	0.3	0.4	0.4	0.5	0.6	0.7	0.8	1.0	1.1	1.6	1.9	100		
			24 HR	0.1	0.3	0.4	0.4	0.5	0.6	0.6	0.7	0.8	0.9	1.2	1.3	100		
060432	C	MISSISSAUGUA, ONTARIO	1 HR	0.0	0.1	0.3	0.4	0.5	0.5	0.7	0.8	1.0	1.2	1.5	1.9	23		
		310 BRISTOL ROAD E.	8 HR	0.0	0.2	0.3	0.4	0.5	0.6	0.7	0.7	0.9	1.0	1.2	1.2	23		
			24 HR	0.1	0.2	0.3	0.4	0.5	0.6	0.6	0.7	0.8	0.9	1.0	1.0	23		
060512	C	HAMILTON, ONTARIO	1 HR	0.0	0.2	0.3	0.4	0.5	0.6	0.7	0.9	1.0	1.2	1.8	4.0	93		
		ELGIN & KELLY	8 HR	0.0	0.2	0.3	0.4	0.5	0.6	0.7	0.8	1.0	1.1	1.4	1.7	93		
			24 HR	0.1	0.2	0.3	0.4	0.5	0.6	0.7	0.8	0.9	1.0	1.1	1.1	92		
060607	R	SUDBURY, ONTARIO	1 HR	0.0	0.1	0.2	0.2	0.3	0.3	0.4	0.5	0.6	0.8	1.2	1.4	59		
		100 RAMSEY LAKE RD.	8 HR	0.0	0.1	0.2	0.2	0.3	0.3	0.4	0.4	0.5	0.6	0.9	1.1	59		
			24 HR	0.0	0.2	0.2	0.2	0.3	0.3	0.4	0.4	0.5	0.5	0.6	0.7	59		
060709	I	SAULT STE. MARIE, ONTARIO	1 HR	0.1	0.3	0.4	0.5	0.6	0.6	0.7	0.8	0.9	1.1	1.5	2.5	99		
		443 NORTHERN AVE., SAULT COLLEGE	8 HR	0.2	0.3	0.5	0.5	0.6	0.6	0.7	0.8	0.8	0.9	1.3	1.5	100		
			24 HR	0.2	0.3	0.5	0.5	0.6	0.6	0.7	0.7	0.8	0.9	1.0	1.1	100		
060903	C	LONDON, ONTARIO	1 HR	0.0	0.3	0.4	0.4	0.5	0.6	0.7	0.8	0.9	1.0	1.4	2.3	97		
		900 HIGHBURY AVENUE	8 HR	0.1	0.3	0.4	0.4	0.5	0.6	0.7	0.7	0.8	0.9	1.3	1.4	97		
			24 HR	0.1	0.3	0.4	0.4	0.5	0.6	0.6	0.7	0.8	0.8	1.0	1.0	97		
061402	C	BRANTFORD, ONTARIO	1 HR	0.0	0.2	0.3	0.3	0.4	0.5	0.5	0.6	0.7	0.7	1.0	1.1	77		
		324 GRAND RIVER AVE.	8 HR	0.0	0.2	0.3	0.4	0.4	0.5	0.5	0.6	0.6	0.7	0.8	0.8	77		
			24 HR	0.0	0.2	0.3	0.3	0.4	0.5	0.5	0.6	0.6	0.6	0.7	0.7	77		
061603	R	OAKVILLE, ONTARIO	1 HR	0.1	0.3	0.4	0.5	0.5	0.6	0.6	0.7	0.8	0.9	1.3	1.6	100		
		8TH LINE/GLENASHTON DR.; HALTON RESERVE	8 HR	0.2	0.3	0.4	0.5	0.5	0.6	0.6	0.7	0.8	0.9	1.0	1.1	100		
			24 HR	0.2	0.3	0.4	0.5	0.5	0.6	0.6	0.7	0.7	0.8	0.9	0.9	100		
063001	R	BURLINGTON, ONTARIO	1 HR	0.0	0.2	0.3	0.4	0.5	0.5	0.6	0.7	0.8	0.9	1.4	1.9	86		
		HWY 2 & NORTH SHORE BLVD.	8 HR	0.1	0.2	0.3	0.4	0.5	0.5	0.6	0.7	0.8	0.8	1.0	1.2	86		
			24 HR	0.1	0.2	0.3	0.4	0.5	0.5	0.6	0.6	0.7	0.7	0.8	0.9	85		
065001	R	BARRIE, ONTARIO	1 HR	0.0	0.1	0.2	0.2	0.4	0.4	0.6	0.7	0.9	1.2	2.1	2.6	69		
		85 PERRY STREET	8 HR	0.0	0.1	0.2	0.3	0.4	0.5	0.6	0.7	0.8	1.0	1.3	1.4	69		
			24 HR	0.0	0.1	0.2	0.3	0.4	0.4	0.6	0.7	0.8	0.8	0.9	0.9	68		
065101	R	NEWMARKET, ONTARIO	1 HR	0.0	0.2	0.3	0.4	0.5	0.5	0.6	0.7	0.9	1.0	1.6	3.6	100		
		EAGLE ST. & McCaffrey Rd.	8 HR	0.0	0.2	0.3	0.4	0.5	0.6	0.6	0.7	0.8	0.9	1.3	1.6	100		
			24 HR	0.1	0.2	0.3	0.4	0.5	0.6	0.6	0.7	0.8	0.8	1.0	1.0	100		
065401	C	BELLEVILLE, ONTARIO	1 HR	0.1	0.2	0.3	0.4	0.4	0.4	0.5	0.5	0.6	0.7	1.0	1.5	91		
		2 SIDNEY STREET	8 HR	0.1	0.2	0.3	0.4	0.4	0.4	0.5	0.5	0.6	0.7	0.8	0.9	91		
			24 HR	0.1	0.2	0.3	0.4	0.4	0.4	0.5	0.5	0.6	0.6	0.6	0.6	91		
070118	R	WINNIPEG, MANITOBA	1 HR	0.0	0.1	0.1	0.2	0.3	0.3	0.4	0.6	0.9	1.1	1.9	2.6	87		
		JEFFERSON & SCOTIA	8 HR	0.0	0.1	0.2	0.2	0.3	0.3	0.4	0.5	0.8	0.9	1.2	1.5	90		
			24 HR	0.0	0.1	0.2	0.2	0.3	0.3	0.4	0.5	0.6	0.7	1.0	1.0	91		
070119	C	WINNIPEG, MANITOBA	1 HR	0.0	0.2	0.3	0.3	0.4	0.5	0.6	0.7	1.0	1.2	2.5	3.5	95		
		65 ELLEN STREET	8 HR	0.0	0.2	0.3	0.3	0.4	0.5	0.5	0.6	0.8	1.0	1.3	1.4	99		
			24 HR	0.1	0.2	0.3	0.3	0.4	0.4	0.5	0.6	0.7	0.7	1.1	1.1	99		

CARBON MONOXIDE PARTS PER MILLION			YEAR / ANNÉE 2004													MONOXYDE DE CARBONE PARTIES PAR MILLION	
STATION	TYPE	LOCATION EMPLACEMENT	MONTHLY MEANS						MOYENNES MENSUELLES						ANNUAL MEAN MOYENNE ANNUELLE	STANDARD DEVIATION ÉCART-TYPE	
			JAN	FEB	MAR	APR	MAY	JUN	JUL	AUG	SEP	OCT	NOV	DEC			
			JAN	FÉV	MAR	AVR	MAI	JUIN	JUIL	AOÛT	SEPT	OCT	NOV	DÉC			
060104	C	OTTAWA, ONTARIO RIDEAU & WURTEMBURG	0.6	0.7	0.5	0.4	0.3	0.3	0.4	0.4	0.5	0.5	0.5	0.6	0.5	0.2	
060204	C	WINDSOR, ONTARIO 467 UNIVERSITY AVE. WEST	0.6	0.6	0.6	0.5	0.5	0.4	0.4	0.5	0.5	0.3	0.4	0.5	0.5	0.2	
060424	C	TORONTO, ONTARIO BAY & WELLESLEY	0.4	0.5	0.4	0.3	0.3	---	---	0.3	0.3	0.4	0.3	0.4	0.3	0.2	
060428	R	BRAMPTON, ONTARIO 525 MAIN ST. N. BRAMPTON	0.5	0.7	0.6	0.5	0.3	0.3	0.3	0.2	0.3	0.7	0.9	0.7	0.5	0.3	
060430	C	TORONTO, ONTARIO 125 RESOURCES ROAD	0.5	0.5	0.5	0.4	0.4	0.3	0.3	0.4	0.5	0.5	0.5	0.6	0.4	0.2	
060432	C	MISSISSAUGUA, ONTARIO 310 BRISTOL ROAD E.	---	---	---	---	---	---	---	---	---	0.5	0.4	0.3	---	---	
060512	C	HAMILTON, ONTARIO ELGIN & KELLY	0.6	0.6	0.5	0.6	0.5	0.3	0.4	0.2	0.2	0.3	0.4	0.6	0.4	0.2	
060607	R	SUDBURY, ONTARIO 100 RAMSEY LAKE RD.	0.2	0.3	0.3	0.3	0.2	0.3	0.2	---	---	---	---	---	---	---	
060709	I	SAULT STE. MARIE, ONTARIO 443 NORTHERN AVE., SAULT COLLEGE	0.5	0.6	0.6	0.5	0.5	0.4	0.4	0.5	0.6	0.6	0.5	0.5	0.5	0.2	
060903	C	LONDON, ONTARIO 900 HIGHBURY AVENUE	0.6	0.7	0.4	0.6	0.5	0.4	0.5	0.3	0.3	0.4	0.4	0.5	0.5	0.2	
061402	C	BRANTFORD, ONTARIO 324 GRAND RIVER AVE.	---	0.5	0.4	---	---	0.2	0.3	0.2	0.3	0.4	0.4	0.4	---	---	
061603	R	OAKVILLE, ONTARIO 8TH LINE/GLENASHTON DR.; HALTON RESERVE	0.5	0.6	0.6	0.5	0.5	0.4	0.5	0.4	0.4	0.4	0.4	0.4	0.5	0.1	
063001	R	BURLINGTON, ONTARIO HWY 2 & NORTH SHORE BLVD.	0.5	0.5	0.5	0.4	0.3	0.2	---	---	0.3	0.3	0.3	0.4	---	---	
065001	R	BARRIE, ONTARIO 85 PERRY STREET	0.4	0.3	0.3	0.2	0.2	---	---	---	0.2	0.4	0.5	0.5	---	---	
065101	R	NEWMARKET, ONTARIO EAGLE ST. & McCAFFREY RD.	0.5	0.5	0.5	0.4	0.5	0.3	0.3	0.2	0.3	0.4	0.5	0.6	0.4	0.2	
065401	C	BELLEVILLE, ONTARIO 2 SIDNEY STREET	0.4	0.3	0.3	0.2	0.2	---	0.3	0.4	0.4	0.4	0.4	0.4	0.3	0.1	
070118	R	WINNIPEG, MANITOBA JEFFERSON & SCOTIA	0.4	0.3	0.3	0.3	0.2	0.1	0.2	0.2	0.2	0.2	0.3	---	0.2	0.2	
070119	C	WINNIPEG, MANITOBA 65 ELLEN STREET	0.4	0.4	0.4	0.4	0.3	0.3	0.3	0.3	0.3	0.3	0.4	0.4	0.4	0.2	

CARBON MONOXIDE
PARTS PER MILLIONYEAR / ANNÉE
2004MONOXYDE DE CARBONE
PARTIES PAR MILLION

STATION	TYPE	LOCATION	FREQUENCY DISTRIBUTION (CENTILES)										DISTRIBUTION EN FRÉQUENCES					DATA AVAILABLE
		EMPLACEMENT	MIN	10	30	50	70	80	90	95	98	99	99.9	MAX	DONNÉES DISPONIBLES			
080110	C	REGINA, SASKATCHEWAN	1 HR	0.0	0.2	0.3	0.5	0.6	0.7	0.8	0.9	1.1	1.3	2.2	4.0	97		
		2505 11TH AVENUE	8 HR	0.0	0.2	0.3	0.5	0.6	0.7	0.8	0.9	1.0	1.1	1.6	2.0	97		
			24 HR	0.0	0.2	0.3	0.5	0.6	0.7	0.7	0.8	0.9	0.9	1.1	1.1	97		
080211	C	SASKATOON, SASKATCHEWAN	1 HR	0.0	0.1	0.2	0.2	0.3	0.4	0.5	0.6	0.9	1.1	2.1	3.1	99		
		511 1ST AVENUE NORTH	8 HR	0.0	0.1	0.2	0.3	0.3	0.4	0.5	0.6	0.7	0.9	1.3	1.8	100		
			24 HR	0.0	0.2	0.2	0.3	0.3	0.4	0.4	0.5	0.6	0.7	0.9	0.9	100		
090121	I	EDMONTON, ALBERTA	1 HR	0.0	0.2	0.2	0.2	0.3	0.4	0.5	0.7	0.9	1.1	1.8	2.3	99		
		17 STREET & 105 AVENUE	8 HR	0.0	0.2	0.2	0.3	0.3	0.4	0.5	0.6	0.8	0.9	1.2	1.4	99		
			24 HR	0.0	0.2	0.2	0.3	0.3	0.4	0.5	0.6	0.7	0.8	0.9	1.0	99		
090122	R	EDMONTON, ALBERTA	1 HR	0.0	0.2	0.3	0.3	0.5	0.6	0.9	1.3	1.9	2.5	4.8	6.6	99		
		13335 127 ST	8 HR	0.1	0.2	0.3	0.4	0.5	0.6	0.9	1.2	1.6	2.0	3.3	4.0	99		
			24 HR	0.1	0.3	0.3	0.4	0.5	0.6	0.8	1.1	1.4	1.7	2.3	2.3	99		
090130	C	EDMONTON, ALBERTA	1 HR	0.0	0.2	0.3	0.4	0.5	0.6	0.8	1.0	1.4	1.8	3.5	4.2	100		
		10255 - 104TH STREET	8 HR	0.1	0.3	0.4	0.4	0.5	0.6	0.7	0.9	1.3	1.6	2.2	2.4	99		
			24 HR	0.2	0.3	0.4	0.4	0.5	0.6	0.7	0.9	1.1	1.3	1.5	1.6	100		
090218	I	CALGARY, ALBERTA	1 HR	0.1	0.2	0.3	0.4	0.5	0.7	1.0	1.3	2.0	2.4	3.8	4.2	99		
		49 AVENUE & 15TH STREET S.E.	8 HR	0.1	0.3	0.4	0.4	0.6	0.7	0.9	1.2	1.6	1.9	2.8	3.0	98		
			24 HR	0.2	0.3	0.4	0.5	0.6	0.7	0.9	1.0	1.3	1.5	2.2	2.4	99		
090222	R	CALGARY, ALBERTA	1 HR	0.1	0.2	0.2	0.3	0.3	0.4	0.5	0.7	1.0	1.3	2.4	3.8	99		
		39 ST. & 29 AVE. N.W.	8 HR	0.1	0.2	0.3	0.3	0.4	0.4	0.5	0.6	0.8	1.0	1.6	2.0	98		
			24 HR	0.2	0.2	0.3	0.3	0.4	0.4	0.5	0.6	0.7	0.8	1.0	1.0	99		
090227	C	CALGARY, ALBERTA	1 HR	0.1	0.3	0.3	0.4	0.5	0.6	0.8	1.1	1.5	2.0	3.3	5.1	100		
		611-4TH STREET S.W.	8 HR	0.2	0.3	0.4	0.4	0.5	0.6	0.8	1.0	1.3	1.6	2.4	3.5	99		
			24 HR	0.2	0.3	0.4	0.5	0.5	0.6	0.7	0.9	1.1	1.3	1.8	2.0	100		
090302	C	RED DEER, ALBERTA	1 HR	0.0	0.1	0.2	0.3	0.3	0.4	0.6	0.8	1.2	1.4	2.1	2.4	97		
		73 STREET & RIVERSIDE DRIVE	8 HR	0.0	0.2	0.2	0.3	0.3	0.4	0.6	0.8	1.0	1.2	1.6	2.0	97		
			24 HR	0.0	0.2	0.2	0.3	0.3	0.4	0.5	0.7	0.9	1.1	1.4	1.5	97		
090502	R	LETHBRIDGE, ALBERTA	1 HR	0.1	0.2	0.2	0.2	0.3	0.3	0.4	0.5	0.7	0.9	2.0	3.3	99		
		LETHBRIDGE	8 HR	0.1	0.2	0.2	0.3	0.3	0.3	0.4	0.5	0.6	0.7	1.5	1.7	98		
			24 HR	0.1	0.2	0.2	0.3	0.3	0.3	0.4	0.4	0.5	0.6	1.0	1.0	99		
090601	R	FORT SASKATCHEWAN, ALBERTA	1 HR	0.0	0.1	0.2	0.3	0.3	0.4	0.5	0.6	0.9	1.1	2.2	3.1	100		
		9209A 96TH AVE	8 HR	0.0	0.1	0.2	0.3	0.3	0.4	0.5	0.6	0.8	1.0	1.4	1.7	100		
			24 HR	0.0	0.2	0.2	0.3	0.3	0.4	0.4	0.5	0.7	0.9	1.1	1.2	99		
090701	R	FORT MCMURRAY, ALBERTA	1 HR	0.0	0.1	0.1	0.2	0.2	0.3	0.4	0.5	0.7	0.8	1.4	1.9	95		
		FRANKLIN AVENUE	8 HR	0.0	0.1	0.1	0.2	0.2	0.3	0.3	0.4	0.5	0.7	1.1	1.3	98		
			24 HR	0.0	0.1	0.2	0.2	0.2	0.3	0.3	0.4	0.5	0.6	0.8	0.9	99		
092001	R	GRANDE PRAIRIE, ALBERTA	1 HR	0.0	0.1	0.2	0.3	0.3	0.4	0.5	0.7	1.1	1.4	9.9	10.0	82		
		10327 - 107 AVENUE	8 HR	0.0	0.2	0.2	0.3	0.3	0.4	0.5	0.7	1.3	1.4	3.8	5.4	85		
			24 HR	0.0	0.2	0.2	0.3	0.3	0.4	0.5	0.7	0.9	1.0	2.2	2.2	85		
100110	R	GVRD-BURNABY, BRITISH COLUMBIA	1 HR	0.1	0.2	0.3	0.4	0.5	0.5	0.6	0.8	1.0	1.1	1.6	3.0	98		
		6400 E. HASTINGS & KENSINGTON BURNABY	8 HR	0.1	0.3	0.3	0.4	0.5	0.5	0.6	0.7	0.8	1.0	1.2	1.4	99		
			24 HR	0.2	0.3	0.4	0.4	0.5	0.5	0.6	0.7	0.8	0.8	1.0	1.0	100		
100111	I	GVRD-PORT MOODY, BRITISH COLUMBIA	1 HR	0.1	0.3	0.4	0.4	0.6	0.6	0.8	1.0	1.3	1.5	2.2	3.2	96		
		MOODY & ESPLANADE PORT MOODY	8 HR	0.2	0.3	0.4	0.5	0.6	0.6	0.8	0.9	1.2	1.3	2.1	2.4	98		
			24 HR	0.3	0.3	0.4	0.5	0.5	0.6	0.7	0.9	1.1	1.2	1.6	1.6	97		
100112	C	GVRD-VANCOUVER, BRITISH COLUMBIA	1 HR	0.1	0.4	0.5	0.6	0.7	0.8	0.9	1.1	1.4	1.6	2.4	2.8	98		
		ROBSON/HORNBY VANCOUVER	8 HR	0.2	0.4	0.5	0.6	0.7	0.8	0.9	1.0	1.2	1.4	1.9	1.9	100		
			24 HR	0.3	0.4	0.5	0.6	0.7	0.7	0.8	0.9	1.1	1.2	1.5	1.5	100		
100118	R	GVRD-VANCOUVER, BRITISH COLUMBIA	1 HR	0.1	0.2	0.3	0.4	0.6	0.7	0.9	1.1	1.5	1.7	2.6	3.9	98		
		2550 WEST 10TH AVENUE VANCOUVER	8 HR	0.1	0.3	0.4	0.5	0.6	0.7	0.8	1.0	1.3	1.4	1.9	2.1	100		
			24 HR	0.2	0.3	0.4	0.5	0.6	0.7	0.8	0.9	1.1	1.2	1.5	1.6	100		
100119	R	GVRD-BURNABY, BRITISH COLUMBIA	1 HR	0.0	0.3	0.3	0.4	0.5	0.6	0.7	0.8	1.0	1.2	1.7	1.9	97		
		5455 RUMBLE STREET BURNABY	8 HR	0.1	0.3	0.4	0.4	0.5	0.6	0.7	0.8	0.9	1.0	1.5	1.6	98		
			24 HR	0.2	0.3	0.4	0.4	0.5	0.5	0.6	0.7	0.8	0.9	1.2	1.3	99		

CARBON MONOXIDE
PARTS PER MILLION

YEAR / ANNÉE
2004

MONOXYDE DE CARBONE
PARTIES PAR MILLION

STATION	TYPE	LOCATION EMPLACEMENT	MONTHLY MEANS												ANNUAL MEAN MOYENNE ANNUELLE	STANDARD DEVIATION ÉCART-TYPE
			JAN	FEB	MAR	APR	MAY	JUN	JUL	AUG	SEP	OCT	NOV	DEC		
			JAN	FÉV	MAR	AVR	MAI	JUIN	JUIL	AOÛT	SEPT	OCT	NOV	DÉC		
080110	C	REGINA, SASKATCHEWAN 2505 11TH AVENUE	0.4	0.6	0.6	0.7	0.7	0.7	0.3	0.2	0.3	0.3	0.5	0.6	0.5	0.3
080211	C	SASKATOON, SASKATCHEWAN 511 1ST AVENUE NORTH	0.3	0.4	0.3	0.2	0.2	0.3	0.2	0.2	0.2	0.3	0.3	0.4	0.3	0.2
090121	I	EDMONTON, ALBERTA 17 STREET & 105 AVENUE	0.4	0.5	0.3	0.3	0.2	0.2	0.2	0.2	0.3	0.3	0.4	0.3	0.3	0.2
090122	R	EDMONTON, ALBERTA 13335 127 ST	0.7	0.8	0.4	0.4	0.3	0.3	0.4	0.4	0.4	0.5	0.6	0.5	0.5	0.5
090130	C	EDMONTON, ALBERTA 10255 - 104TH STREET	0.6	0.7	0.4	0.4	0.4	0.4	0.5	0.5	0.5	0.5	0.5	0.5	0.5	0.3
090218	I	CALGARY, ALBERTA 49 AVENUE & 15TH STREET S.E.	0.8	0.9	0.5	0.4	0.5	0.4	0.4	0.5	0.4	0.5	0.5	0.5	0.5	0.4
090222	R	CALGARY, ALBERTA 39 ST. & 29 AVE. N.W.	0.5	0.5	0.4	0.3	0.3	0.3	0.3	0.3	0.3	0.3	0.3	0.3	0.3	0.2
090227	C	CALGARY, ALBERTA 611-4TH STREET S.W.	0.7	0.8	0.5	0.4	0.4	0.4	0.4	0.5	0.4	0.5	0.5	0.5	0.5	0.3
090302	C	RED DEER, ALBERTA 73 STREET & RIVERSIDE DRIVE	0.5	0.5	0.3	0.2	0.3	0.3	0.3	0.3	0.2	0.2	0.3	0.4	0.3	0.3
090502	R	LETHBRIDGE, ALBERTA LETHBRIDGE	0.3	0.4	0.2	0.2	0.2	0.3	0.3	0.3	0.3	0.3	0.3	0.2	0.3	0.2
090601	R	FORT SASKATCHEWAN, ALBERTA 9209A 96TH AVE	0.3	0.5	0.3	0.3	0.2	0.3	0.3	0.3	0.3	0.2	0.2	0.2	0.3	0.2
090701	R	FORT MCMURRAY, ALBERTA FRANKLIN AVENUE	0.2	0.3	0.3	0.2	0.2	0.2	0.2	0.2	0.1	0.2	0.3	0.2	0.2	0.1
092001	R	GRANDE PRAIRIE, ALBERTA 10327 - 107 AVENUE	---	0.7	0.3	0.4	0.2	0.3	0.3	0.3	0.3	0.3	0.4	0.4	0.3	0.5
100110	R	GVRD-BURNABY, BRITISH COLUMBIA 6400 E. HASTINGS & KENSINGTON BURNABY	0.5	0.5	0.4	0.4	0.3	0.3	0.3	0.4	0.4	0.4	0.5	0.5	0.4	0.2
100111	I	GVRD-PORT MOODY, BRITISH COLUMBIA MOODY & ESPLANADE PORT MOODY	0.7	0.6	0.4	0.5	0.4	0.4	0.4	0.5	0.5	0.5	0.6	0.6	0.5	0.3
100112	C	GVRD-VANCOUVER, BRITISH COLUMBIA ROBSON/HORNBY VANCOUVER	0.8	0.8	0.6	0.6	0.5	0.5	0.5	0.5	0.6	0.7	0.6	0.7	0.6	0.3
100118	R	GVRD-VANCOUVER, BRITISH COLUMBIA 2550 WEST 10TH AVENUE VANCOUVER	0.7	0.6	0.5	0.5	0.4	0.4	0.4	0.4	0.5	0.5	0.6	0.7	0.5	0.3
100119	R	GVRD-BURNABY, BRITISH COLUMBIA 5455 RUMBLE STREET BURNABY	0.5	0.5	0.4	0.4	0.3	0.4	0.3	0.4	0.4	0.5	0.5	0.5	0.4	0.2

CARBON MONOXIDE
PARTS PER MILLIONYEAR / ANNÉE
2004MONOXYDE DE CARBONE
PARTIES PAR MILLION

STATION	TYPE	LOCATION	FREQUENCY DISTRIBUTION (CENTILES)								DISTRIBUTION EN FRÉQUENCES						DATA AVAILABLE
		EMPLACEMENT	MIN	10	30	50	70	80	90	95	98	99	99.9	MAX	DONNÉES DISPONIBLES		
100121	R	GVRD-VANCOUVER, BRITISH COLUMBIA	1 HR	0.1	0.2	0.3	0.4	0.5	0.5	0.6	0.7	0.8	1.0	1.4	1.7	95	
		75 RIVERSIDE DR. N. VANCOUVER	8 HR	0.1	0.3	0.4	0.4	0.5	0.5	0.6	0.6	0.7	0.8	1.0	1.1	96	
			24 HR	0.2	0.3	0.4	0.4	0.5	0.5	0.6	0.6	0.7	0.7	0.8	0.8	96	
100127	R	GVRD-SURREY, BRITISH COLUMBIA	1 HR	0.1	0.3	0.3	0.4	0.4	0.5	0.6	0.7	0.9	1.0	1.5	1.7	98	
		19000 & 72ND AVE. SURREY	8 HR	0.1	0.3	0.3	0.4	0.4	0.5	0.6	0.6	0.8	0.9	1.5	1.5	100	
			24 HR	0.1	0.3	0.3	0.4	0.4	0.5	0.5	0.6	0.7	0.8	1.4	1.4	100	
100128	R	GVRD-RICHMOND, BRITISH COLUMBIA	1 HR	0.1	0.2	0.3	0.3	0.4	0.5	0.8	1.1	1.5	1.8	3.1	5.4	96	
		WILLIAMS & ARAGON RICHMOND	8 HR	0.1	0.2	0.3	0.4	0.4	0.5	0.8	1.0	1.3	1.5	2.3	2.7	97	
			24 HR	0.1	0.2	0.3	0.4	0.5	0.6	0.7	0.9	1.1	1.3	1.8	1.8	97	
100132	R	GVRD-VANCOUVER, BRITISH COLUMBIA	1 HR	0.2	0.3	0.3	0.4	0.5	0.5	0.7	0.9	1.2	1.4	1.9	2.6	98	
		16TH ST. & JONES AVE NORTH VAN	8 HR	0.2	0.3	0.4	0.4	0.5	0.5	0.7	0.8	1.0	1.1	1.3	1.4	100	
			24 HR	0.2	0.3	0.4	0.4	0.5	0.5	0.6	0.7	0.9	0.9	1.1	1.1	100	
100134	R	GVRD-RICHMOND, BRITISH COLUMBIA	1 HR	0.1	0.2	0.3	0.4	0.5	0.6	0.8	1.0	1.3	1.5	2.3	3.0	98	
		3153 TEMPLETON STREET RICHMOND	8 HR	0.1	0.3	0.3	0.4	0.5	0.6	0.7	0.9	1.2	1.3	2.0	2.2	99	
			24 HR	0.1	0.3	0.4	0.4	0.5	0.6	0.7	0.8	1.0	1.2	1.5	1.6	99	
100135	R	GVRD-COQUITLAM, BRITISH COLUMBIA	1 HR	0.1	0.2	0.3	0.4	0.5	0.6	0.7	0.8	1.1	1.2	1.6	2.0	95	
		1250 PINETREE WAY COQUITLAM	8 HR	0.1	0.2	0.3	0.4	0.5	0.6	0.7	0.8	0.9	1.0	1.5	1.7	97	
			24 HR	0.1	0.3	0.3	0.4	0.5	0.5	0.7	0.7	0.8	0.9	1.2	1.2	97	
100138	R	GVRD-VANCOUVER, BRITISH COLUMBIA	1 HR	0.1	0.2	0.3	0.4	0.5	0.6	0.7	0.8	0.9	1.0	1.3	1.8	33	
		6350 MARINE DRIVE	8 HR	0.1	0.3	0.4	0.4	0.5	0.5	0.6	0.7	0.7	0.8	1.0	1.0	33	
			24 HR	0.2	0.3	0.4	0.4	0.5	0.5	0.6	0.6	0.7	0.7	0.8	0.8	33	
100202	C	PRINCE GEORGE, BRITISH COLUMBIA	1 HR	0.0	0.1	0.2	0.3	0.5	0.7	1.1	1.4	1.9	2.2	3.6	4.4	93	
		1011 4TH AVENUE	8 HR	0.0	0.1	0.2	0.4	0.6	0.7	1.0	1.3	1.8	2.0	2.6	2.9	97	
			24 HR	0.0	0.1	0.2	0.4	0.6	0.7	1.0	1.2	1.6	1.9	2.0	2.1	97	
100304	C	VICTORIA, BRITISH COLUMBIA	1 HR	0.0	0.2	0.3	0.5	0.7	0.8	1.1	1.4	2.0	2.6	4.0	5.5	95	
		923 TOPAZ	8 HR	0.0	0.2	0.4	0.5	0.7	0.8	1.1	1.3	1.7	2.0	3.0	3.3	98	
			24 HR	0.0	0.2	0.4	0.6	0.7	0.9	1.0	1.2	1.5	1.8	2.1	2.2	98	
100402	C	KAMLOOPS, BRITISH COLUMBIA	1 HR	0.0	0.1	0.2	0.3	0.3	0.5	0.5	0.6	0.8	1.1	1.5	2.0	96	
		MAYFAIR STREET	8 HR	0.0	0.1	0.2	0.3	0.3	0.4	0.5	0.6	0.8	0.9	1.2	1.4	100	
			24 HR	0.0	0.2	0.2	0.3	0.3	0.4	0.5	0.6	0.7	0.7	0.9	0.9	100	
100701	C	KELOWNA, BRITISH COLUMBIA	1 HR	0.0	0.2	0.3	0.3	0.5	0.5	0.7	0.9	1.3	1.4	1.8	2.6	96	
		3333 COLLEGE WAY	8 HR	0.0	0.2	0.3	0.4	0.5	0.6	0.7	0.9	1.0	1.1	1.4	1.6	100	
			24 HR	0.1	0.2	0.3	0.4	0.5	0.6	0.7	0.8	0.9	1.0	1.2	1.3	100	
101003	R	GVRD-ABBOTSFORD, BRITISH COLUMBIA	1 HR	0.0	0.2	0.3	0.3	0.4	0.5	0.6	0.8	1.2	1.4	2.1	2.6	86	
		32995 BEVAN AVE.	8 HR	0.0	0.2	0.3	0.3	0.4	0.5	0.6	0.8	1.0	1.1	1.6	1.8	87	
			24 HR	0.0	0.2	0.3	0.3	0.4	0.5	0.6	0.7	0.8	0.8	1.2	1.3	87	
101101	R	GVRD-CHILLIWACK, BRITISH COLUMBIA	1 HR	0.1	0.2	0.3	0.3	0.4	0.4	0.5	0.6	0.7	0.9	1.2	1.9	97	
		46244 AIRPORT ROAD	8 HR	0.1	0.2	0.3	0.4	0.4	0.4	0.5	0.5	0.6	0.7	0.9	1.0	99	
			24 HR	0.1	0.3	0.3	0.4	0.4	0.4	0.5	0.5	0.6	0.6	0.7	0.7	99	
101202	R	GVRD-PITT MEADOWS, BRITISH COLUMBIA	1 HR	0.1	0.2	0.3	0.3	0.4	0.5	0.6	0.7	0.9	1.0	1.3	2.0	97	
		18477 DEWDNY TRUNK	8 HR	0.1	0.2	0.3	0.4	0.4	0.5	0.6	0.7	0.8	0.9	1.2	1.3	98	
			24 HR	0.1	0.3	0.3	0.4	0.4	0.5	0.6	0.6	0.7	0.8	1.1	1.1	98	
101301	U	GVRD-LANGLEY, BRITISH COLUMBIA	1 HR	0.1	0.2	0.3	0.3	0.4	0.5	0.6	0.7	0.9	1.0	1.3	1.6	96	
		23752 52ND AVENUE	8 HR	0.1	0.2	0.3	0.3	0.4	0.5	0.6	0.7	0.8	0.9	1.2	1.5	97	
			24 HR	0.2	0.3	0.3	0.3	0.4	0.5	0.6	0.6	0.7	0.8	1.2	1.2	97	
101401	U	GVRD-HOPE, BRITISH COLUMBIA	1 HR	0.0	0.2	0.2	0.3	0.3	0.3	0.4	0.4	0.4	0.5	0.7	3.6	95	
		62715 AIRPORT ROAD	8 HR	0.1	0.2	0.2	0.3	0.3	0.3	0.4	0.4	0.4	0.5	0.6	0.9	97	
			24 HR	0.2	0.2	0.2	0.3	0.3	0.3	0.4	0.4	0.4	0.4	0.5	0.5	97	
101501	R	GVRD-MAPLE RIDGE, BRITISH COLUMBIA	1 HR	0.1	0.2	0.3	0.3	0.4	0.5	0.7	0.8	1.1	1.3	2.1	3.2	98	
		23124 118TH AVENUE	8 HR	0.1	0.2	0.3	0.3	0.4	0.5	0.7	0.8	0.9	1.0	1.5	1.8	99	
			24 HR	0.1	0.2	0.3	0.3	0.4	0.5	0.6	0.7	0.8	0.9	1.2	1.2	99	
102401	R	SMITHERS, BRITISH COLUMBIA	1 HR	0.0	0.1	0.2	0.3	0.5	0.6	0.8	1.1	1.4	1.8	3.2	5.9	68	
		4020 BROADWAY AVENUE	8 HR	0.0	0.1	0.2	0.4	0.5	0.6	0.7	1.0	1.3	1.7	2.9	3.8	70	
			24 HR	0.0	0.1	0.2	0.4	0.5	0.6	0.7	0.9	1.1	1.6	1.8	1.9	70	

CARBON MONOXIDE PARTS PER MILLION			YEAR / ANNÉE 2004													MONOXYDE DE CARBONE PARTIES PAR MILLION	
STATION	TYPE	LOCATION EMPLACEMENT	MONTHLY MEANS						MOYENNES MENSUELLES						ANNUAL MEAN MOYENNE ANNUELLE	STANDARD DEVIATION ÉCART-TYPE	
			JAN	FEB	MAR	APR	MAY	JUN	JUL	AUG	SEP	OCT	NOV	DEC			
			JAN	FÉV	MAR	AVR	MAI	JUIN	JUIL	AOÛT	SEPT	OCT	NOV	DÉC			
100121	R	GVRD-VANCOUVER, BRITISH COLUMBIA 75 RIVERSIDE DR. N. VANCOUVER	0.4	0.4	0.3	0.4	0.4	0.4	0.4	0.4	0.5	0.5	0.4	0.5	0.4	0.2	
100127	R	GVRD-SURREY, BRITISH COLUMBIA 19000 & 72ND AVE. SURREY	0.4	0.5	0.4	0.4	0.3	0.3	0.3	0.4	0.4	0.5	0.5	0.4	0.2		
100128	R	GVRD-RICHMOND, BRITISH COLUMBIA WILLIAMS & ARAGON RICHMOND	0.6	0.6	0.4	0.4	0.4	0.3	0.3	0.3	0.4	0.4	0.5	0.6	0.4	0.3	
100132	R	GVRD-VANCOUVER, BRITISH COLUMBIA 16TH ST. & JONES AVE NORTH VAN	0.5	0.5	0.4	0.4	0.4	0.3	0.4	0.4	0.4	0.5	0.5	0.6	0.5	0.2	
100134	R	GVRD-RICHMOND, BRITISH COLUMBIA 3153 TEMPLETON STREET RICHMOND	0.6	0.6	0.5	0.5	0.3	0.3	0.3	0.4	0.4	0.5	0.5	0.6	0.5	0.3	
100135	R	GVRD-COQUITLAM, BRITISH COLUMBIA 1250 PINETREE WAY COQUITLAM	0.5	0.6	0.4	0.4	0.3	0.4	0.4	0.3	0.4	0.5	0.5	0.5	0.4	0.2	
100138	R	GVRD-VANCOUVER, BRITISH COLUMBIA 6350 MARINE DRIVE	---	---	---	---	---	---	---	---	0.4	0.4	0.5	0.4	---	---	
100202	C	PRINCE GEORGE, BRITISH COLUMBIA 1011 4TH AVENUE	0.3	0.7	0.3	0.3	0.2	0.2	0.2	0.6	0.8	0.4	0.4	1.2	0.5	0.5	
100304	C	VICTORIA, BRITISH COLUMBIA 923 TOPAZ	0.3	0.9	0.8	0.7	0.2	0.3	0.4	0.4	0.6	0.8	1.2	0.7	0.6	0.5	
100402	C	KAMLOOPS, BRITISH COLUMBIA MAYFAIR STREET	0.2	0.4	0.3	0.3	0.3	0.3	0.2	0.3	0.2	0.3	0.5	0.5	0.3	0.2	
100701	C	KELOWNA, BRITISH COLUMBIA 3333 COLLEGE WAY	0.4	0.7	0.5	0.4	0.2	0.3	0.2	0.3	0.4	0.5	0.7	0.4	0.4	0.3	
101003	R	GVRD-ABBOTSFORD, BRITISH COLUMBIA 32995 BEVAN AVE.	0.4	0.5	---	0.4	0.3	0.3	0.3	0.3	0.4	0.5	0.5	0.4	0.4	0.2	
101101	R	GVRD-CHILLIWACK, BRITISH COLUMBIA 46244 AIRPORT ROAD	0.4	0.4	0.4	0.4	0.3	0.3	0.4	0.4	0.4	0.4	0.4	0.3	0.4	0.1	
101202	R	GVRD-PITT MEADOWS, BRITISH COLUMBIA 18477 DEWDNY TRUNK	0.3	0.4	0.3	0.4	0.4	0.3	0.4	0.4	0.4	0.4	0.4	0.5	0.4	0.2	
101301	U	GVRD-LANGLEY, BRITISH COLUMBIA 23752 52ND AVENUE	0.4	0.4	0.4	0.5	0.3	0.3	0.3	0.3	0.4	0.4	0.4	0.5	0.4	0.2	
101401	U	GVRD-HOPE, BRITISH COLUMBIA 62715 AIRPORT ROAD	0.3	0.3	0.3	0.3	0.2	0.3	0.3	0.3	0.3	0.3	0.3	0.2	0.3	0.1	
101501	R	GVRD-MAPLE RIDGE, BRITISH COLUMBIA 23124 118TH AVENUE	0.5	0.5	0.4	0.4	0.3	0.3	0.3	0.2	0.4	0.4	0.5	0.5	0.4	0.2	
102401	R	SMITHERS, BRITISH COLUMBIA 4020 BROADWAY AVENUE	---	---	---	0.2	0.1	---	0.6	0.5	0.4	0.4	0.7	0.4	---	---	

CARBON MONOXIDE PARTS PER MILLION			YEAR / ANNÉE 2004													MONOXYDE DE CARBONE PARTIES PAR MILLION	
STATION	TYPE	LOCATION	FREQUENCY DISTRIBUTION (CENTILES) DISTRIBUTION EN FRÉQUENCES													DATA AVAILABLE	
		EMPLACEMENT	MIN	10	30	50	70	80	90	95	98	99	99.9	MAX	DONNÉES DISPONIBLES		
119003	C	WHITEHORSE, YUKON	1 HR	0.0	0.0	0.1	0.2	0.3	0.3	0.4	0.5	0.7	0.9	1.5	2.2	95	
		1091 - 1ST AVENUE	8 HR	0.0	0.0	0.2	0.2	0.3	0.3	0.4	0.5	0.6	0.7	1.1	1.5	95	
			24 HR	0.0	0.0	0.2	0.2	0.3	0.3	0.4	0.5	0.5	0.6	1.0	1.1	95	
129003	C	YELLOWKNIFE, NORTHWEST TERRITORIES	1 HR	0.0	0.1	0.2	0.3	0.6	0.8	1.0	1.1	1.1	1.2	1.2	1.8	99	
		SIR JOHN FRANKLIN HS	8 HR	0.0	0.1	0.2	0.3	0.7	0.8	1.0	1.1	1.1	1.1	1.2	1.2	99	
			24 HR	0.0	0.1	0.2	0.3	0.7	0.8	0.9	1.0	1.1	1.1	1.2	1.2	99	

CARBON MONOXIDE PARTS PER MILLION			YEAR / ANNÉE 2004													MONOXYDE DE CARBONE PARTIES PAR MILLION	
STATION	TYPE	LOCATION EMPLACEMENT	MONTHLY MEANS							MOYENNES MENSUELLES					ANNUAL MEAN MOYENNE ANNUELLE	STANDARD DEVIATION ÉCART-TYPE	
			JAN	FEB	MAR	APR	MAY	JUN	JUL	AUG	SEP	OCT	NOV	DEC			
			JAN	FÉV	MAR	AVR	MAI	JUIN	JUIL	AOÛT	SEPT	OCT	NOV	DÉC			
119003	C	WHITEHORSE, YUKON 1091 - 1ST AVENUE	0.3	0.3	0.2	0.2	0.1	0.1	0.1	0.2	0.2	0.3	0.4	0.3	0.2	0.2	
129003	C	YELLOWKNIFE, NORTHWEST TERRITORIES SIR JOHN FRANKLIN HS	0.2	0.1	0.1	0.2	0.4	0.6	0.8	0.9	0.7	0.7	0.2	0.2	0.4	0.3	

NITROGEN DIOXIDE PARTS PER BILLION			YEAR / ANNÉE 2004														DIOXYDE D'AZOTE PARTIES PAR MILLIARD	
STATION	TYPE	LOCATION EMPLACEMENT	FREQUENCY DISTRIBUTION (CENTILES)										DISTRIBUTION EN FRÉQUENCES				DATA AVAILABLE DONNÉES DISPONIBLES	
			MIN	10	30	50	70	80	90	95	98	99	99.9	MAX				
010102	C	ST. JOHN'S, NEWFOUNDLAND AND LABRADOR 354 WATER STREET	1 HR	0	1	3	5	8	10	14	18	24	28	38	47	99		
			24 HR	0	3	4	6	8	9	11	13	15	18	23	24	100		
010401	R	MOUNT PEARL, NEWFOUNDLAND AND LABRADOR OLD PLACENTIA ROAD	1 HR	0	0	1	2	2	3	5	7	11	14	23	41	99		
			24 HR	0	1	1	2	3	3	4	5	7	8	9	10	100		
030118	C	HALIFAX, NOVA SCOTIA 1657 BARRINGTON STREET	1 HR	3	7	11	15	20	24	30	35	41	46	60	67	43		
			24 HR	7	11	14	16	20	21	24	27	30	32	42	42	42		
031001	R	SABLE ISLAND, NOVA SCOTIA SABLE ISLAND	1 HR	0	0	0	1	2	3	3	4	5	6	12	16	97		
			24 HR	0	0	1	1	2	3	3	4	4	5	7	8	99		
040103	C	FREDERICTON, NEW BRUNSWICK 437 ABERDEEN STREET	1 HR	0	0	1	2	4	6	10	15	24	29	42	50	99		
			24 HR	0	1	2	3	4	6	9	12	16	20	25	26	99		
040203	R	SAINT JOHN, NEW BRUNSWICK MOUNTAIN ROAD	1 HR	0	0	1	3	5	7	11	14	19	22	34	44	99		
			24 HR	0	1	2	4	5	7	9	10	13	15	19	19	100		
040206	C	SAINT JOHN, NEW BRUNSWICK 189 PRINCE WILLIAM	1 HR	0	0	5	10	15	20	26	32	40	48	81	100	100		
			24 HR	0	3	7	11	15	18	22	25	32	36	63	68	99		
040302	R	MONCTON, NEW BRUNSWICK 5 THANET STREET	1 HR	0	0	0	2	4	6	10	15	22	30	37	44	26		
			24 HR	0	0	1	2	4	5	10	12	18	20	23	24	14		
050102	R	MONTRÉAL, QUÉBEC JARDIN BOTANIQUE	1 HR	2	6	10	15	22	29	38	45	54	56	76	92	43		
			24 HR	4	9	13	17	22	26	32	37	41	50	67	67	43		
050103	R	MONTRÉAL, QUÉBEC 1050 A, BOUL. SAINT-JEAN-BAPTISTE	1 HR	0	5	9	14	20	24	30	35	41	45	72	77	93		
			24 HR	3	8	12	15	19	22	26	29	32	35	60	61	93		
050104	C	MONTRÉAL, QUÉBEC 1125 RUE ONTARIO EST	1 HR	4	10	14	19	25	29	35	41	48	54	79	91	61		
			24 HR	7	12	16	20	24	26	31	36	42	45	71	72	61		
050109	C	MONTRÉAL, QUÉBEC 2495 RUE DUNCAN	1 HR	0	9	15	22	28	32	38	43	50	55	68	78	94		
			24 HR	3	12	18	22	27	30	34	37	43	47	55	56	95		
050110	C	MONTRÉAL, QUÉBEC 11280 BOUL. PIE IX	1 HR	2	5	10	17	24	27	31	35	39	42	48	49	22		
			24 HR	5	8	14	18	22	24	27	30	33	34	39	39	22		
050113	R	MONTRÉAL, QUÉBEC 1160 BOUL PIE IX	1 HR	0	3	6	10	16	22	29	35	42	47	65	75	94		
			24 HR	2	5	8	12	16	19	24	28	35	38	50	51	98		
050115	C	MONTRÉAL, QUÉBEC 1001 BOUL DE MAISONNEUVE OUEST	1 HR	2	13	19	24	29	32	38	43	49	52	64	91	99		
			24 HR	10	16	21	24	28	30	35	39	44	46	50	51	99		
050116	R	MONTRÉAL, QUÉBEC 3161 JOSEPH, VERDUN	1 HR	0	6	10	15	21	27	34	40	49	54	70	137	81		
			24 HR	4	9	12	16	20	24	29	33	40	50	59	61	81		
050119	R	MONTRÉAL, QUÉBEC FACE AU 1819 RUE VICTORIA	1 HR	1	4	8	11	17	21	27	32	40	47	71	83	92		
			24 HR	3	7	10	12	16	18	22	28	33	39	64	66	96		
050121	R	MONTRÉAL, QUÉBEC 8361 RUE OCÉANIE - BROSSARD	1 HR	0	3	5	8	12	16	23	29	37	43	71	78	92		
			24 HR	1	5	7	9	12	14	19	24	30	33	61	63	95		
050126	R	MONTRÉAL, QUÉBEC 20965 CHEMIN SAINTE-MARIE	1 HR	0	0	0	4	9	13	19	25	33	38	53	58	98		
			24 HR	0	0	3	6	9	11	16	20	24	27	39	41	98		
050128	C	MONTRÉAL, QUÉBEC 90-A RUE HERVÉ-SAINT-MARTIN	1 HR	0	4	7	12	19	25	34	40	49	56	69	81	94		
			24 HR	2	6	10	14	19	22	28	34	41	46	62	63	94		
050204	R	GATINEAU, QUÉBEC 255 ST-RÉDEMPTEUR	1 HR	0	2	5	8	13	17	24	30	36	41	49	55	94		
			24 HR	1	4	7	9	13	15	19	22	27	30	37	39	97		
050308	R	QUÉBEC, QUÉBEC 600 RUE DES SABLES	1 HR	0	4	7	10	16	21	29	36	44	50	63	76	94		
			24 HR	2	6	9	12	16	19	24	29	35	40	52	53	98		
052601	R	VARENNES, QUÉBEC 4744 MONTÉE BARONIE	1 HR	0	2	3	6	9	12	17	22	29	35	61	65	95		
			24 HR	0	3	5	7	9	11	15	19	23	28	42	44	98		
054703	R	BÉCANCOUR, QUÉBEC 8310 BOUL. BÉCANCOUR	1 HR	0	1	3	4	7	9	14	19	27	32	42	48	93		
			24 HR	0	2	4	5	7	9	12	15	20	23	30	31	96		
055301	A	L'ACADIE, QUÉBEC FERME EXP., 1134 ROUTE 219	1 HR	0	1	3	4	6	8	12	17	24	29	48	76	94		
			24 HR	1	2	3	5	6	7	10	14	18	22	42	43	97		

NITROGEN DIOXIDE PARTS PER BILLION		YEAR / ANNÉE 2004													DIOXYDE D'AZOTE PARTIES PAR MILLIARD	
STATION	TYPE	LOCATION EMPLACEMENT	MONTHLY MEANS						MOYENNES MENSUELLES						ANNUAL MEAN MOYENNE ANNUELLE	STANDARD DEVIATION ÉCART-TYPE
			JAN	FEB	MAR	APR	MAY	JUN	JUL	AUG	SEP	OCT	NOV	DEC		
			JAN	FÉV	MAR	AVR	MAI	JUIN	JUIL	AOÛT	SEPT	OCT	NOV	DÉC		
010102	C	ST. JOHN'S, NEWFOUNDLAND AND LABRADOR 354 WATER STREET	10	8	8	7	7	6	6	5	5	6	6	6	7	6
010401	R	MOUNT PEARL, NEWFOUNDLAND AND LABRADOR OLD PLACENTIA ROAD	4	2	3	2	2	2	2	2	2	2	3	3	2	3
030118	C	HALIFAX, NOVA SCOTIA 1657 BARRINGTON STREET	---	---	---	---	---	---	---	17	14	18	18	19	---	---
031001	R	SABLE ISLAND, NOVA SCOTIA SABLE ISLAND	1	1	1	1	1	2	3	2	1	1	0	3	1	2
040103	C	FREDERICTON, NEW BRUNSWICK 437 ABERDEEN STREET	6	6	6	3	3	2	2	2	3	3	5	7	4	6
040203	R	SAINT JOHN, NEW BRUNSWICK MOUNTAIN ROAD	3	5	4	4	4	4	7	6	3	4	3	4	4	5
040206	C	SAINT JOHN, NEW BRUNSWICK 189 PRINCE WILLIAM	7	17	18	16	16	11	13	12	6	8	8	11	12	11
040302	R	MONCTON, NEW BRUNSWICK 5 THANET STREET	---	2	---	2	---	---	---	---	---	---	---	9	---	---
050102	R	MONTRÉAL, QUÉBEC JARDIN BOTANIQUE	---	28	22	16	16	14	---	---	---	---	---	---	---	---
050103	R	MONTRÉAL, QUÉBEC 1050 A, BOUL. SAINT-JEAN-BAPTISTE	15	24	18	15	15	13	13	13	14	16	18	19	16	10
050104	C	MONTRÉAL, QUÉBEC 1125 RUE ONTARIO EST	---	31	25	---	---	---	17	16	17	19	21	24	---	---
050109	C	MONTRÉAL, QUÉBEC 2495 RUE DUNCAN	23	28	23	17	21	23	20	21	21	23	26	27	23	12
050110	C	MONTRÉAL, QUÉBEC 11280 BOUL. PIE IX	16	---	---	---	---	---	---	---	---	---	19	19	---	---
050113	R	MONTRÉAL, QUÉBEC 1160 BOUL PIE IX	12	20	19	11	11	9	11	10	11	13	16	16	13	11
050115	C	MONTRÉAL, QUÉBEC 1001 BOUL DE MAISONNEUVE OUEST	22	27	33	30	28	22	21	21	22	24	24	25	25	10
050116	R	MONTRÉAL, QUÉBEC 3161 JOSEPH, VERDUN	---	29	22	17	14	12	12	12	12	---	21	24	18	12
050119	R	MONTRÉAL, QUÉBEC FACE AU 1819 RUE VICTORIA	15	25	18	12	11	10	10	10	12	14	15	17	14	10
050121	R	MONTRÉAL, QUÉBEC 8361 RUE OCÉANIE - BROSSARD	11	20	13	9	8	7	7	8	8	11	11	14	11	9
050126	R	MONTRÉAL, QUÉBEC 20965 CHEMIN SAINTE-MARIE	8	14	12	5	5	4	5	4	5	6	8	10	7	9
050128	C	MONTRÉAL, QUÉBEC 90-A RUE HERVÉ-SAINT-MARTIN	15	27	22	15	13	---	11	10	12	15	17	19	16	12
050204	R	GATINEAU, QUÉBEC 255 ST-RÉDEMPTEUR	9	16	15	9	9	7	8	8	9	11	13	13	11	9
050308	R	QUÉBEC, QUÉBEC 600 RUE DES SABLES	17	22	18	10	10	10	9	10	12	13	14	18	14	11
052601	R	VARENNES, QUÉBEC 4744 MONTÉE BARONIE	8	16	10	6	7	7	7	6	7	8	8	9	8	8
054703	R	BÉCANCOUR, QUÉBEC 8310 BOUL. BÉCANCOUR	7	10	10	5	5	4	4	4	5	5	7	9	6	6
055301	A	L'ACADIE, QUÉBEC FERME EXP., 1134 ROUTE 219	5	10	7	4	5	5	5	4	4	6	7	7	6	6

**NITROGEN DIOXIDE
PARTS PER BILLION**

**YEAR / ANNÉE
2004**

**DIOXYDE D'AZOTE
PARTIES PAR MILLIARD**

STATION	TYPE	LOCATION	FREQUENCY DISTRIBUTION (CENTILES)														DISTRIBUTION EN FRÉQUENCES					DATA AVAILABLE
		EMPLACEMENT	MIN	10	30	50	70	80	90	95	98	99	99.9	MAX	DONNÉES DISPONIBLES							
060101	C	OTTAWA, ONTARIO 88 SLATER ST.	1 HR	0	7	13	19	26	32	42	54	68	78	100	149	76						
			24 HR	4	11	17	22	27	30	34	38	41	43	53	54	76						
060104	C	OTTAWA, ONTARIO RIDEAU & WURTEMBURG	1 HR	0	2	5	8	14	18	25	31	38	42	53	68	93						
			24 HR	0	4	6	10	13	17	21	25	29	32	44	46	93						
060204	C	WINDSOR, ONTARIO 467 UNIVERSITY AVE. WEST	1 HR	0	5	10	16	23	28	36	42	48	52	68	97	97						
			24 HR	1	8	13	17	22	25	30	34	40	45	49	50	97						
060211	R	WINDSOR, ONTARIO COLLEGE & SOUTH ST.	1 HR	0	5	10	15	22	26	33	39	45	49	62	94	100						
			24 HR	1	9	13	17	21	23	27	31	36	39	45	50	100						
060410	R	TORONTO, ONTARIO LAWRENCE & KENNEDY	1 HR	0	7	12	18	24	29	36	42	50	55	65	74	98						
			24 HR	3	10	15	19	23	26	31	36	41	45	51	52	98						
060413	R	TORONTO, ONTARIO ELMCREST ROAD	1 HR	0	6	11	16	23	27	34	41	49	55	70	88	99						
			24 HR	5	10	14	17	22	25	30	34	40	45	53	54	99						
060421	C	TORONTO, ONTARIO YONGE ST. & FINCH AVE.	1 HR	0	3	9	15	23	27	34	40	46	51	63	80	92						
			24 HR	2	7	12	16	21	25	29	33	37	41	50	51	92						
060424	C	TORONTO, ONTARIO BAY & WELLESLEY	1 HR	2	8	13	18	24	29	36	42	49	53	62	79	99						
			24 HR	6	11	15	19	23	26	31	36	40	43	51	52	99						
060428	R	BRAMPTON, ONTARIO 525 MAIN ST. N.	1 HR	0	4	7	12	20	26	34	41	49	53	71	87	99						
			24 HR	3	6	10	14	20	24	29	33	39	41	52	53	99						
060429	R	TORONTO, ONTARIO 185 JUDSON STREET	1 HR	3	10	17	23	32	37	46	54	62	67	94	119	100						
			24 HR	6	15	19	24	30	34	40	46	52	57	79	81	99						
060430	C	TORONTO, ONTARIO 125 RESOURCES ROAD	1 HR	0	11	17	24	30	34	40	46	53	59	70	83	100						
			24 HR	5	15	20	24	28	31	35	40	45	48	55	57	100						
060512	C	HAMILTON, ONTARIO ELGIN & KELLY	1 HR	0	5	10	15	21	25	31	37	45	49	60	80	98						
			24 HR	1	8	12	16	20	23	27	30	35	40	48	51	98						
060607	R	SUDBURY, ONTARIO 100 RAMSEY LAKE RD.	1 HR	0	2	4	6	9	11	17	24	35	42	53	55	54						
			24 HR	0	3	5	6	9	12	15	20	23	27	32	33	54						
060903	C	LONDON, ONTARIO 900 HIGHBURY AVENUE	1 HR	0	5	8	11	16	20	26	32	39	42	54	73	98						
			24 HR	3	7	10	12	16	19	22	25	30	34	39	39	98						
061004	R	SARNIA, ONTARIO FRONT ST. AT C.N. TRACKS	1 HR	0	4	6	10	14	18	23	28	33	36	43	50	95						
			24 HR	1	5	8	11	14	16	19	23	27	29	33	33	95						
061402	C	BRANTFORD, ONTARIO 324 GRAND RIVER AVE.	1 HR	0	2	4	7	10	13	18	23	29	34	44	47	91						
			24 HR	1	3	5	7	10	12	16	19	23	26	30	31	90						
061502	C	KITCHENER, ONTARIO WEST AVE. & HOMEWOOD	1 HR	0	4	7	10	15	19	26	32	43	50	62	71	96						
			24 HR	3	6	8	11	15	18	23	27	34	38	46	48	96						
061603	R	OAKVILLE, ONTARIO 8TH LINE/GLENASHTON DR.; HALTON RESERVE	1 HR	0	4	7	11	16	20	27	32	39	42	55	66	100						
			24 HR	2	6	9	12	16	19	22	26	30	32	39	40	100						
061701	R	OSHAWA, ONTARIO RITSON RD. & OLIVE AVE.	1 HR	0	3	6	12	18	23	29	35	41	45	58	81	98						
			24 HR	2	5	9	13	17	20	25	29	34	36	40	41	98						
062001	R	NORTH BAY, ONTARIO CHIPPewa ST.	1 HR	0	0	2	5	11	15	24	33	40	44	53	60	99						
			24 HR	0	2	4	7	11	14	21	26	29	32	40	42	99						
063001	R	BURLINGTON, ONTARIO HWY 2 & NORTH SHORE BLVD.	1 HR	0	4	8	13	19	23	30	36	43	48	65	84	97						
			24 HR	1	7	11	15	19	21	24	28	33	36	47	48	97						
065001	R	BARRIE, ONTARIO 85 PERRY STREET	1 HR	0	4	7	10	15	20	28	35	44	48	60	79	99						
			24 HR	2	6	9	12	15	19	24	28	32	34	42	43	98						
065101	R	NEWMARKET, ONTARIO EAGLE ST. & McCAFFREY RD.	1 HR	0	2	4	7	12	16	23	29	36	40	48	53	99						
			24 HR	1	4	6	8	12	15	19	23	26	28	35	37	99						
065401	C	BELLEVILLE, ONTARIO 2 SIDNEY STREET	1 HR	2	3	4	7	10	14	20	26	34	40	50	60	97						
			24 HR	2	4	6	8	11	13	16	19	23	29	33	34	97						
070118	R	WINNIPEG, MANITOBA JEFFERSON & SCOTIA	1 HR	1	2	4	6	9	13	20	26	32	37	48	56	87						
			24 HR	1	3	5	7	10	12	16	20	24	28	32	33	91						

**NITROGEN DIOXIDE
PARTS PER BILLION**

**YEAR / ANNÉE
2004**

**DIOXYDE D'AZOTE
PARTIES PAR MILLIARD**

STATION	TYPE	LOCATION EMPLACEMENT	MONTHLY MEANS												ANNUAL MEAN MOYENNE ANNUELLE	STANDARD DEVIATION ÉCART-TYPE
			JAN	FEB	MAR	APR	MAY	JUN	JUL	AUG	SEP	OCT	NOV	DEC		
			JAN	FÉV	MAR	AVR	MAI	JUIN	JUIL	AOÛT	SEPT	OCT	NOV	DÉC		
060101	C	OTTAWA, ONTARIO 88 SLATER ST.	23	30	29	19	---	---	21	18	20	20	22	---	---	---
060104	C	OTTAWA, ONTARIO RIDEAU & WURTEMBERG	11	19	17	8	8	7	8	8	9	12	12	18	11	10
060204	C	WINDSOR, ONTARIO 467 UNIVERSITY AVE. WEST	28	27	16	13	10	17	14	16	18	18	22	22	18	12
060211	R	WINDSOR, ONTARIO COLLEGE & SOUTH ST.	22	25	17	14	12	17	16	17	18	15	18	20	18	11
060410	R	TORONTO, ONTARIO LAWRENCE & KENNEDY	23	29	22	18	16	17	15	18	19	17	22	21	20	12
060413	R	TORONTO, ONTARIO ELMCREST ROAD	21	27	22	18	17	16	14	14	19	17	20	19	19	12
060421	C	TORONTO, ONTARIO YONGE ST. & FINCH AVE.	---	26	20	16	16	15	14	14	18	16	18	17	17	12
060424	C	TORONTO, ONTARIO BAY & WELLESLEY	23	28	23	20	19	18	16	17	19	17	21	20	20	11
060428	R	BRAMPTON, ONTARIO 525 MAIN ST. N.	15	23	20	16	17	14	12	10	16	17	18	18	16	12
060429	R	TORONTO, ONTARIO 185 JUDSON STREET	28	33	28	25	24	28	22	26	27	22	26	25	26	14
060430	C	TORONTO, ONTARIO 125 RESOURCES ROAD	29	34	28	25	23	23	20	20	24	22	26	25	25	12
060512	C	HAMILTON, ONTARIO ELGIN & KELLY	13	18	15	21	20	17	15	13	17	16	19	18	17	11
060607	R	SUDBURY, ONTARIO 100 RAMSEY LAKE RD.	9	15	11	7	5	5	4	---	---	---	---	---	---	---
060903	C	LONDON, ONTARIO 900 HIGHBURY AVENUE	15	20	15	12	11	12	9	10	14	15	17	17	14	9
061004	R	SARNIA, ONTARIO FRONT ST. AT C.N. TRACKS	12	17	13	11	11	11	10	9	11	11	12	12	12	8
061402	C	BRANTFORD, ONTARIO 324 GRAND RIVER AVE.	---	16	11	9	9	6	6	5	6	9	11	11	9	7
061502	C	KITCHENER, ONTARIO WEST AVE. & HOMEWOOD	16	23	17	11	11	11	9	8	11	12	14	15	13	10
061603	R	OAKVILLE, ONTARIO 8TH LINE/GLENASHTON DR.; HALTON RESERVE	12	17	15	14	14	13	12	10	14	13	16	12	13	9
061701	R	OSHAWA, ONTARIO RITSON RD. & OLIVE AVE.	12	21	17	14	15	14	11	11	14	12	16	14	14	11
062001	R	NORTH BAY, ONTARIO CHIPPewa ST.	10	17	19	17	7	4	4	4	6	7	8	6	9	10
063001	R	BURLINGTON, ONTARIO HWY 2 & NORTH SHORE BLVD.	15	21	16	15	13	16	12	13	17	14	16	14	15	11
065001	R	BARRIE, ONTARIO 85 PERRY STREET	15	20	17	12	11	10	10	10	12	12	16	17	13	10
065101	R	NEWMARKET, ONTARIO EAGLE ST. & McCAFFREY RD.	10	14	12	9	9	7	7	8	10	10	12	11	10	9
065401	C	BELLEVILLE, ONTARIO 2 SIDNEY STREET	7	15	10	7	7	7	6	8	9	10	13	11	9	8
070118	R	WINNIPEG, MANITOBA JEFFERSON & SCOTIA	14	15	11	7	6	5	6	5	6	7	11	---	9	8

**NITROGEN DIOXIDE
PARTS PER BILLION**

**YEAR / ANNÉE
2004**

**DIOXYDE D'AZOTE
PARTIES PAR MILLIARD**

STATION	TYPE	LOCATION	FREQUENCY DISTRIBUTION (CENTILES)										DISTRIBUTION EN FRÉQUENCES						DATA AVAILABLE
		EMPLACEMENT	MIN	10	30	50	70	80	90	95	98	99	99.9	MAX	DONNÉES DISPONIBLES				
070119	C	WINNIPEG, MANITOBA	1 HR	0	5	8	11	16	19	25	31	37	42	52	99	95			
		65 ELLEN STREET	24 HR	2	7	9	12	16	18	22	25	29	32	42	45	100			
070203	R	BRANDON, MANITOBA	1 HR	0	1	2	4	6	8	12	16	23	29	51	66	95			
		1430 VICTORIA AVENUE EAST	24 HR	0	2	3	4	6	8	11	13	18	22	29	30	99			
080110	C	REGINA, SASKATCHEWAN	1 HR	0	4	7	10	14	16	21	26	33	38	48	69	97			
		2505 11TH AVENUE	24 HR	0	5	9	11	14	15	18	22	26	27	32	32	97			
080211	C	SASKATOON, SASKATCHEWAN	1 HR	0	5	8	10	14	16	21	26	32	37	51	59	99			
		511 1ST AVENUE NORTH	24 HR	0	6	9	12	14	15	17	20	22	24	28	30	100			
090121	I	EDMONTON, ALBERTA	1 HR	0	4	8	13	20	26	34	40	46	50	61	81	98			
		17 STREET & 105 AVENUE	24 HR	2	7	10	15	20	23	28	34	39	41	50	50	98			
090122	R	EDMONTON, ALBERTA	1 HR	1	5	9	14	24	30	38	44	50	54	71	82	99			
		13335 127 ST	24 HR	2	7	12	17	23	27	32	38	43	46	49	50	99			
090130	C	EDMONTON, ALBERTA	1 HR	2	9	15	20	27	31	38	43	48	52	64	72	98			
		10255 - 104TH STREET	24 HR	4	12	17	21	26	29	33	37	43	45	52	53	98			
090218	I	CALGARY, ALBERTA	1 HR	1	8	14	20	28	34	42	47	55	61	88	108	98			
		49 AVENUE & 15TH STREET S.E.	24 HR	4	12	17	20	26	30	35	42	48	55	62	63	98			
090222	R	CALGARY, ALBERTA	1 HR	1	4	8	12	18	23	31	37	42	46	57	76	99			
		39 ST. & 29 AVE. N.W.	24 HR	3	7	10	13	18	21	25	28	32	36	43	43	99			
090227	C	CALGARY, ALBERTA	1 HR	3	11	17	23	29	34	40	46	52	57	77	88	99			
		611-4TH STREET S.W.	24 HR	8	15	19	23	28	31	36	40	44	49	56	58	99			
090302	C	RED DEER, ALBERTA	1 HR	1	3	6	9	15	21	29	37	43	46	52	55	99			
		73 STREET & RIVERSIDE DRIVE	24 HR	1	4	7	10	15	19	27	33	38	40	42	43	100			
090402	R	MEDECINE HAT, ALBERTA	1 HR	0	2	4	6	10	13	18	23	30	33	44	54	90			
		12TH ST NW & DIVISION AVE.	24 HR	1	4	6	7	9	11	14	16	22	26	31	31	93			
090502	R	LETHBRIDGE, ALBERTA	1 HR	0	2	3	5	8	10	16	21	27	31	45	52	98			
		LETHBRIDGE	24 HR	1	3	5	6	8	10	12	15	18	20	37	40	96			
090601	R	FORT SASKATCHEWAN, ALBERTA	1 HR	0	2	4	7	13	19	28	35	41	45	58	66	99			
		9209A 96TH AVE	24 HR	1	4	6	9	13	17	23	28	35	39	44	46	99			
090602	A	FORT SASKATCHEWAN, ALBERTA	1 HR	0	0	0	0	10	10	20	20	30	30	40	50	94			
		RANGE ROAD 220	24 HR	0	0	2	5	8	10	15	18	23	26	34	34	96			
090603	I	FORT SASKATCHEWAN, ALBERTA	1 HR	0	0	0	10	10	20	30	30	40	50	60	70	95			
		ROSS CREEK	24 HR	0	1	5	7	12	16	21	27	33	37	44	46	97			
090605	A	FORT SASKATCHEWAN, ALBERTA	1 HR	0	0	0	10	10	20	20	30	40	40	50	50	93			
		STATION 401	24 HR	0	2	5	8	13	16	21	26	30	33	40	41	97			
090701	R	FORT MCMURRAY, ALBERTA	1 HR	0	1	4	7	12	15	21	25	30	34	49	183	94			
		FRANKLIN AVENUE	24 HR	0	3	5	7	12	14	17	19	22	24	28	30	97			
090702	R	FORT MCMURRAY, ALBERTA	1 HR	0	1	2	4	6	9	13	18	24	27	35	45	94			
		TIMBERLEA SUBDIVISION	24 HR	0	2	3	4	6	8	11	14	18	19	24	25	96			
090801	R	FORT MACKAY, ALBERTA	1 HR	0	0	1	3	6	10	16	22	27	30	36	38	92			
		MAIN STREET	24 HR	0	1	2	4	6	9	13	17	22	25	27	28	96			
090806	F	FORT MACKAY, ALBERTA	1 HR	0	0	1	2	5	8	12	17	21	24	30	37	85			
		SYNCRUDE UE1	24 HR	0	1	2	3	5	7	10	13	17	19	23	23	89			
091201	F	HIGHTOWER RIDGE, ALBERTA	1 HR	0	0	0	1	1	1	2	3	5	6	20	25	71			
		SE 11 54 2 W6	24 HR	0	0	0	1	1	1	2	3	4	5	15	16	73			
091301	A	TOMAHAWK, ALBERTA	1 HR	0	1	1	3	5	7	10	14	19	22	45	58	95			
		SE 2 51 6 W5	24 HR	0	1	2	3	4	6	9	12	15	19	28	29	97			
091401	A	VIOLET GROVE, ALBERTA	1 HR	0	1	1	2	4	5	8	11	15	19	31	46	93			
		SE 17 48 08 W5	24 HR	0	1	2	2	4	5	7	10	13	16	24	24	96			
091501	A	BEAVERLODGE, ALBERTA	1 HR	0	1	2	3	5	6	10	14	21	25	31	45	95			
		BEAVERLODGE RESEARCH FARM	24 HR	1	2	3	4	5	6	9	13	17	20	23	23	95			

**NITROGEN DIOXIDE
PARTS PER BILLION**

**YEAR / ANNÉE
2004**

**DIOXYDE D'AZOTE
PARTIES PAR MILLIARD**

STATION	TYPE	LOCATION EMPLACEMENT	MONTHLY MEANS												ANNUAL MEAN MOYENNE ANNUELLE	STANDARD DEVIATION ÉCART-TYPE
			JAN	FEB	MAR	APR	MAY	JUN	JUL	AUG	SEP	OCT	NOV	DEC		
			JAN	FÉV	MAR	AVR	MAI	JUIN	JUIL	AOÛT	SEPT	OCT	NOV	DÉC		
070119	C	WINNIPEG, MANITOBA 65 ELLEN STREET	21	21	17	13	12	9	8	8	10	11	15	16	13	9
070203	R	BRANDON, MANITOBA 1430 VICTORIA AVENUE EAST	9	11	7	8	4	3	3	2	3	5	6	6	5	6
080110	C	REGINA, SASKATCHEWAN 2505 11TH AVENUE	14	18	16	12	11	10	6	6	9	12	13	12	12	7
080211	C	SASKATOON, SASKATCHEWAN 511 1ST AVENUE NORTH	11	15	12	7	11	12	11	9	13	14	14	12	12	7
090121	I	EDMONTON, ALBERTA 17 STREET & 105 AVENUE	21	28	17	14	11	11	10	11	13	16	21	20	16	12
090122	R	EDMONTON, ALBERTA 13335 127 ST	24	32	22	16	13	12	11	12	13	20	24	23	18	13
090130	C	EDMONTON, ALBERTA 10255 - 104TH STREET	29	33	26	21	16	17	15	15	18	22	24	27	22	11
090218	I	CALGARY, ALBERTA 49 AVENUE & 15TH STREET S.E.	30	36	24	20	17	18	16	17	18	24	25	25	23	14
090222	R	CALGARY, ALBERTA 39 ST. & 29 AVE. N.W.	22	25	17	13	10	10	9	9	12	16	18	19	15	11
090227	C	CALGARY, ALBERTA 611-4TH STREET S.W.	31	36	28	23	20	19	17	19	20	25	29	28	24	11
090302	C	RED DEER, ALBERTA 73 STREET & RIVERSIDE DRIVE	20	28	13	10	7	7	5	6	9	13	17	19	13	11
090402	R	MEDECINE HAT, ALBERTA 12TH ST NW & DIVISION AVE.	10	16	8	7	6	6	6	7	7	8	9	10	8	7
090502	R	LETHBRIDGE, ALBERTA LETHBRIDGE	9	12	7	6	5	6	4	6	6	7	8	8	7	7
090601	R	FORT SASKATCHEWAN, ALBERTA 9209A 96TH AVE	15	23	13	9	7	7	5	6	8	13	16	15	11	11
090602	A	FORT SASKATCHEWAN, ALBERTA RANGE ROAD 220	4	8	8	4	4	4	2	4	5	9	12	11	6	9
090603	I	FORT SASKATCHEWAN, ALBERTA ROSS CREEK	14	16	7	7	6	6	4	5	7	12	17	18	10	11
090605	A	FORT SASKATCHEWAN, ALBERTA STATION 401	13	23	12	6	7	7	5	5	7	9	16	14	10	10
090701	R	FORT MCMURRAY, ALBERTA FRANKLIN AVENUE	12	17	11	7	5	5	5	6	7	9	13	13	9	8
090702	R	FORT MCMURRAY, ALBERTA TIMBERLEA SUBDIVISION	6	12	5	4	4	3	3	3	3	5	7	11	6	6
090801	R	FORT MACKAY, ALBERTA MAIN STREET	7	11	6	4	3	3	3	3	3	5	8	12	6	7
090806	F	FORT MACKAY, ALBERTA SYNCRUDE UE1	6	9	5	3	2	2	3	3	2	4	---	10	4	6
091201	F	HIGHTOWER RIDGE, ALBERTA SE 11 54 2 W6	2	1	1	1	1	1	1	1	0	---	---	---	---	---
091301	A	TOMAHAWK, ALBERTA SE 2 51 6 W5	8	9	5	3	2	2	2	2	2	5	5	6	4	5
091401	A	VIOLET GROVE, ALBERTA SE 17 48 08 W5	7	7	4	2	1	2	2	2	2	4	4	5	4	4
091501	A	BEAVERLODGE, ALBERTA BEAVERLODGE RESEARCH FARM	10	9	6	4	3	3	3	3	2	5	5	6	5	5

**NITROGEN DIOXIDE
PARTS PER BILLION**

**YEAR / ANNÉE
2004**

**DIOXYDE D'AZOTE
PARTIES PAR MILLIARD**

STATION	TYPE	LOCATION	FREQUENCY DISTRIBUTION (CENTILES)													DISTRIBUTION EN FRÉQUENCES					DATA AVAILABLE
		EMPLACEMENT	MIN	10	30	50	70	80	90	95	98	99	99.9	MAX	DONNÉES DISPONIBLES						
091601	A	CARROT CREEK, ALBERTA	1 HR	0	1	2	4	7	10	15	20	27	30	40	47	95					
		SE 31 53 13 W5	24 HR	1	2	4	5	7	10	13	16	18	19	22	23	97					
091801	U	FORT CHIPEWYAN, ALBERTA	1 HR	0	0	0	0	1	1	3	5	9	11	21	26	94					
		FORT CHIPEWYAN	24 HR	0	0	0	1	1	2	2	3	5	6	10	10	98					
091901	A	CAROLINE, ALBERTA	1 HR	0	0	1	2	3	4	6	9	15	19	27	28	47					
		16-30-034-5 W5	24 HR	0	1	1	2	3	4	6	8	12	14	21	22	48					
092001	R	GRANDE PRAIRIE, ALBERTA	1 HR	0	2	3	6	12	17	26	32	38	42	58	71	83					
		10327 - 107 AVENUE	24 HR	1	3	5	7	11	15	22	26	32	36	42	43	85					
092101	I	BITUMOUNT, ALBERTA	1 HR	0	0	3	7	13	18	25	30	36	41	60	81	93					
		ALBIAN MINE SITE	24 HR	0	3	6	9	12	14	19	22	27	30	35	37	97					
092201	A	LAMONT, ALBERTA	1 HR	0	0	0	1	2	4	9	13	20	24	36	43	95					
		LAMONT	24 HR	0	0	1	2	3	5	7	10	14	16	21	22	100					
092301	I	REDWATER, ALBERTA	1 HR	0	0	0	10	10	10	20	30	30	40	50	80	95					
		REDWATER	24 HR	0	1	4	6	9	11	15	20	26	30	37	37	97					
100110	R	GVRD-BURNABY, BRITISH COLUMBIA	1 HR	1	6	10	14	18	21	26	30	35	39	52	59	96					
		6400 E. HASTINGS & KENSINGTON BURNABY	24 HR	5	9	12	15	17	18	21	24	28	30	36	38	98					
100111	I	GVRD-PORT MOODY, BRITISH COLUMBIA	1 HR	0	7	12	16	20	23	28	32	37	40	54	57	95					
		MOODY & ESPLANADE PORT MOODY	24 HR	3	11	14	16	19	21	24	26	29	33	43	45	96					
100112	C	GVRD-VANCOUVER, BRITISH COLUMBIA	1 HR	2	14	18	22	26	29	33	36	41	44	53	59	98					
		ROBSON/HORNBY VANCOUVER	24 HR	10	17	20	22	25	27	30	32	35	37	40	43	100					
100118	R	GVRD-VANCOUVER, BRITISH COLUMBIA	1 HR	0	6	14	20	25	29	33	37	41	45	53	58	98					
		2550 WEST 10TH AVENUE VANCOUVER	24 HR	4	12	16	19	23	25	29	31	34	38	47	48	100					
100119	R	GVRD-BURNABY, BRITISH COLUMBIA	1 HR	1	8	13	18	23	26	30	34	38	42	53	60	97					
		5455 RUMBLE STREET BURNABY	24 HR	5	12	15	18	21	23	26	28	31	34	43	45	99					
100121	R	GVRD-VANCOUVER, BRITISH COLUMBIA	1 HR	1	7	11	16	21	25	30	34	41	46	59	79	95					
		75 RIVERSIDE DR. N. VANCOUVER	24 HR	5	11	14	17	19	21	25	28	32	35	39	41	96					
100125	R	GVRD-DELTA, BRITISH COLUMBIA	1 HR	1	6	10	15	20	23	28	32	37	41	52	61	98					
		8544 116TH AVE. DELTA	24 HR	4	9	13	16	19	21	24	26	29	30	33	33	99					
100126	R	GVRD-BURNABY, BRITISH COLUMBIA	1 HR	0	3	6	9	12	15	19	23	29	32	43	51	98					
		RING ROAD BURNABY	24 HR	2	6	8	10	12	13	15	18	20	23	29	32	100					
100127	R	GVRD-SURREY, BRITISH COLUMBIA	1 HR	0	4	7	10	14	17	21	25	29	32	41	47	98					
		19000 & 72ND AVE. SURREY	24 HR	3	6	8	11	14	16	18	20	22	23	27	28	99					
100128	R	GVRD-RICHMOND, BRITISH COLUMBIA	1 HR	0	4	8	14	19	22	27	30	33	36	43	50	96					
		WILLIAMS & ARAGON RICHMOND	24 HR	2	7	11	14	17	19	22	24	26	28	34	36	97					
100132	R	GVRD-VANCOUVER, BRITISH COLUMBIA	1 HR	1	6	10	14	19	21	26	30	35	39	49	56	98					
		16TH ST. & JONES AVE NORTH VAN	24 HR	5	10	12	15	17	18	21	24	28	31	39	40	99					
100134	R	GVRD-RICHMOND, BRITISH COLUMBIA	1 HR	0	5	10	17	23	27	31	35	39	42	49	61	88					
		3153 TEMPLETON STREET RICHMOND	24 HR	3	9	14	17	21	23	26	28	30	32	42	44	89					
100135	R	GVRD-COQUITLAM, BRITISH COLUMBIA	1 HR	1	5	9	12	17	20	24	28	32	36	46	53	96					
		1250 PINETREE WAY COQUITLAM	24 HR	3	8	11	13	16	18	21	23	26	28	36	37	97					
100202	C	PRINCE GEORGE, BRITISH COLUMBIA	1 HR	0	2	6	9	14	18	23	28	35	40	53	65	82					
		1011 4TH AVENUE	24 HR	1	4	8	11	14	16	19	22	27	29	38	38	85					
100304	C	VICTORIA, BRITISH COLUMBIA	1 HR	0	3	6	9	13	16	19	23	30	33	46	53	69					
		923 TOPAZ	24 HR	0	6	8	10	12	14	16	17	20	22	27	28	71					
100307	R	VICTORIA, BRITISH COLUMBIA	1 HR	0	0	1	3	5	7	10	13	16	19	25	30	67					
		2005 SOOKE ROAD	24 HR	0	1	2	4	5	6	8	10	13	14	16	16	69					
100402	C	KAMLOOPS, BRITISH COLUMBIA	1 HR	0	1	4	8	14	17	22	25	30	33	39	42	96					
		MAYFAIR STREET	24 HR	0	4	7	9	13	15	18	20	22	24	31	33	100					
100701	C	KELOWNA, BRITISH COLUMBIA	1 HR	0	1	4	7	12	15	20	24	30	33	41	46	91					
		3333 COLLEGE WAY	24 HR	0	3	5	8	12	13	17	19	22	24	29	31	94					

**NITROGEN DIOXIDE
PARTS PER BILLION**

**YEAR / ANNÉE
2004**

**DIOXYDE D'AZOTE
PARTIES PAR MILLIARD**

STATION	TYPE	LOCATION EMPLACEMENT	MONTHLY MEANS												ANNUAL MEAN MOYENNE ANNUELLE	STANDARD DEVIATION ÉCART-TYPE
			JAN	FEB	MAR	APR	MAY	JUN	JUL	AUG	SEP	OCT	NOV	DEC		
			JAN	FÉV	MAR	AVR	MAI	JUIN	JUIL	AOÛT	SEPT	OCT	NOV	DÉC		
091601	A	CARROT CREEK, ALBERTA SE 31 53 13 W5	10	11	6	6	4	4	3	4	4	7	8	9	6	6
091801	U	FORT CHIPEWYAN, ALBERTA FORT CHIPEWYAN	1	2	1	1	1	1	1	0	0	1	1	2	1	2
091901	A	CAROLINE, ALBERTA 16-30-034-5 W5	5	4	3	2	2	2	---	---	---	---	---	---	---	---
092001	R	GRANDE PRAIRIE, ALBERTA 10327 - 107 AVENUE	---	24	12	8	6	5	4	5	6	11	15	15	10	10
092101	I	BITUMOUNT, ALBERTA ALBIAN MINE SITE	13	17	11	10	8	6	6	6	6	11	10	16	10	10
092201	A	LAMONT, ALBERTA LAMONT	5	8	3	2	1	1	1	2	2	3	4	3	3	5
092301	I	REDWATER, ALBERTA REDWATER	10	15	7	6	5	4	3	5	6	8	9	10	7	9
100110	R	GVRD-BURNABY, BRITISH COLUMBIA 6400 E. HASTINGS & KENSINGTON BURNABY	15	17	16	16	13	15	14	16	14	14	14	15	15	8
100111	I	GVRD-PORT MOODY, BRITISH COLUMBIA MOODY & ESPLANADE PORT MOODY	22	20	18	19	15	14	16	16	14	15	15	17	17	8
100112	C	GVRD-VANCOUVER, BRITISH COLUMBIA ROBSON/HORNBY VANCOUVER	25	26	26	26	23	23	20	22	19	21	21	22	23	8
100118	R	GVRD-VANCOUVER, BRITISH COLUMBIA 2550 WEST 10TH AVENUE VANCOUVER	28	26	22	21	18	17	13	15	16	18	21	22	20	10
100119	R	GVRD-BURNABY, BRITISH COLUMBIA 5455 RUMBLE STREET BURNABY	24	24	21	19	15	15	14	15	17	21	19	21	19	9
100121	R	GVRD-VANCOUVER, BRITISH COLUMBIA 75 RIVERSIDE DR. N. VANCOUVER	18	18	18	19	16	20	17	19	16	19	15	16	17	9
100125	R	GVRD-DELTA, BRITISH COLUMBIA 8544 116TH AVE. DELTA	19	20	18	19	13	13	13	13	14	16	17	17	16	9
100126	R	GVRD-BURNABY, BRITISH COLUMBIA RING ROAD BURNABY	9	10	11	10	10	11	10	10	10	11	11	10	10	7
100127	R	GVRD-SURREY, BRITISH COLUMBIA 19000 & 72ND AVE. SURREY	14	14	13	12	8	8	9	10	10	13	13	13	11	7
100128	R	GVRD-RICHMOND, BRITISH COLUMBIA WILLIAMS & ARAGON RICHMOND	22	19	17	14	12	10	8	10	12	14	17	18	14	9
100132	R	GVRD-VANCOUVER, BRITISH COLUMBIA 16TH ST. & JONES AVE NORTH VAN	18	18	16	16	13	14	13	15	13	15	14	16	15	8
100134	R	GVRD-RICHMOND, BRITISH COLUMBIA 3153 TEMPLETON STREET RICHMOND	25	24	19	18	---	13	12	13	14	16	20	20	17	10
100135	R	GVRD-COQUITLAM, BRITISH COLUMBIA 1250 PINETREE WAY COQUITLAM	19	17	14	15	11	12	12	13	12	13	13	15	14	8
100202	C	PRINCE GEORGE, BRITISH COLUMBIA 1011 4TH AVENUE	13	20	14	13	9	11	6	10	8	11	---	---	---	---
100304	C	VICTORIA, BRITISH COLUMBIA 923 TOPAZ	12	11	9	11	9	11	11	9	---	---	---	11	---	---
100307	R	VICTORIA, BRITISH COLUMBIA 2005 SOOKE ROAD	6	5	4	4	3	3	4	4	---	---	---	---	---	---
100402	C	KAMLOOPS, BRITISH COLUMBIA MAYFAIR STREET	15	16	11	11	6	7	5	9	7	10	12	12	10	8
100701	C	KELOWNA, BRITISH COLUMBIA 3333 COLLEGE WAY	11	16	9	7	3	5	6	8	8	12	10	12	9	8

NITROGEN DIOXIDE
PARTS PER BILLION

YEAR / ANNÉE
2004

DIOXYDE D'AZOTE
PARTIES PAR MILLIARD

STATION	TYPE	LOCATION	FREQUENCY DISTRIBUTION (CENTILES)										DISTRIBUTION EN FRÉQUENCES					DATA AVAILABLE
		EMPLACEMENT	MIN	10	30	50	70	80	90	95	98	99	99.9	MAX	DONNÉES DISPONIBLES			
101003	R	GVRD-ABBOTSFORD, BRITISH COLUMBIA	1 HR	0	5	8	11	15	18	23	27	32	35	50	55	85		
		32995 BEVAN AVE.	24 HR	2	7	10	12	14	16	18	20	22	23	25	26	86		
101004	R	GVRD-ABBOTSFORD, BRITISH COLUMBIA	1 HR	0	2	4	8	13	15	19	23	26	29	37	41	96		
		31790 WALMSLEY AVENUE	24 HR	1	4	7	9	12	14	15	17	19	20	23	24	98		
101101	R	GVRD-CHILLIWACK, BRITISH COLUMBIA	1 HR	0	4	7	10	13	16	20	23	27	30	40	61	98		
		46244 AIRPORT ROAD	24 HR	2	7	9	11	13	14	15	16	18	19	21	23	100		
101202	R	GVRD-PITT MEADOWS, BRITISH COLUMBIA	1 HR	0	1	5	9	13	16	21	26	31	35	44	52	90		
		18477 DEWDNY TRUNK	24 HR	0	3	7	10	13	15	18	20	23	25	33	34	91		
101301	U	GVRD-LANGLEY, BRITISH COLUMBIA	1 HR	0	2	4	7	10	12	16	19	22	25	31	36	92		
		23752 52ND AVENUE	24 HR	1	4	6	8	10	11	13	15	16	18	21	22	93		
101401	U	GVRD-HOPE, BRITISH COLUMBIA	1 HR	0	3	5	8	11	14	17	21	24	27	38	51	98		
		62715 AIRPORT ROAD	24 HR	1	5	7	9	11	12	14	15	17	19	21	23	100		
101501	R	GVRD-MAPLE RIDGE, BRITISH COLUMBIA	1 HR	0	4	7	10	13	16	20	24	28	31	42	48	97		
		23124 118TH AVENUE	24 HR	1	6	8	10	13	14	17	18	20	22	31	33	99		
101701	R	QUESNEL, BRITISH COLUMBIA	1 HR	0	1	4	8	14	17	22	27	32	34	41	48	89		
		585 CALLANAN STREET	24 HR	0	4	6	9	12	15	18	21	24	25	29	30	92		
102301	R	POWELL RIVER, BRITISH COLUMBIA	1 HR	0	0	1	1	2	3	6	8	10	13	18	21	65		
		WILDLIFE SANCTUARY	24 HR	0	1	1	2	3	3	4	5	6	8	11	12	67		
102401	R	SMITHERS, BRITISH COLUMBIA	1 HR	0	0	1	3	7	9	13	16	18	20	25	32	94		
		4020 BROADWAY AVENUE	24 HR	0	1	2	4	6	9	11	13	15	16	19	19	98		
102701	R	WILLIAMS LAKE, BRITISH COLUMBIA	1 HR	0	1	2	6	13	16	21	26	31	34	42	49	90		
		1045 WESTERN AVENUE	24 HR	0	3	6	8	11	13	17	20	23	25	30	31	94		
102801	R	CAMPBELL RIVER, BRITISH COLUMBIA	1 HR	0	1	3	5	7	9	13	15	18	20	26	33	93		
		ADJACENT TO 660 WESTMERE	24 HR	0	3	4	6	7	8	9	11	12	13	16	16	97		
104003	R	VERNON, BRITISH COLUMBIA	1 HR	0	3	7	10	15	18	23	26	31	33	39	45	96		
		2704 HIGHWAY 6	24 HR	1	5	8	11	14	16	20	22	25	28	31	31	100		
105001	R	WHISTLER, BRITISH COLUMBIA	1 HR	0	0	2	4	7	10	13	17	20	23	31	38	96		
		MEADOW PARK	24 HR	0	2	4	5	7	8	11	13	16	17	19	20	100		
105301	R	LANGDALE, BRITISH COLUMBIA	1 HR	0	1	3	4	6	8	11	13	16	18	26	35	93		
		FORRES ROAD	24 HR	0	2	4	5	6	7	9	10	11	12	14	15	97		
119003	C	WHITEHORSE, YUKON	1 HR	0	1	2	3	5	6	9	13	17	20	31	44	40		
		1091 - 1ST AVENUE	24 HR	1	2	3	4	5	6	8	9	11	13	16	17	40		
129003	C	YELLOWKNIFE, NORTHWEST TERRITORIES	1 HR	0	0	1	2	5	7	12	16	23	26	35	37	94		
		52ND AVE & 49T STREET	24 HR	0	1	2	3	5	8	10	12	15	18	23	24	93		

**NITROGEN DIOXIDE
PARTS PER BILLION**

**YEAR / ANNÉE
2004**

**DIOXYDE D'AZOTE
PARTIES PAR MILLIARD**

STATION	TYPE	LOCATION EMPLACEMENT	MONTHLY MEANS												ANNUAL MEAN MOYENNE ANNUELLE	STANDARD DEVIATION ÉCART-TYPE
			JAN	FEB	MAR	APR	MAY	JUN	JUL	AUG	SEP	OCT	NOV	DEC		
			JAN	FÉV	MAR	AVR	MAI	JUIN	JUIL	AOÛT	SEPT	OCT	NOV	DÉC		
101003	R	GVRD-ABBOTSFORD, BRITISH COLUMBIA 32995 BEVAN AVE.	14	16	---	15	11	12	11	12	12	12	13	11	13	7
101004	R	GVRD-ABBOTSFORD, BRITISH COLUMBIA 31790 WALMSLEY AVENUE	12	14	9	11	8	8	8	7	8	9	11	10	10	7
101101	R	GVRD-CHILLIWACK, BRITISH COLUMBIA 46244 AIRPORT ROAD	11	13	12	12	10	10	11	11	11	10	11	10	11	6
101202	R	GVRD-PITT MEADOWS, BRITISH COLUMBIA 18477 DEWDNY TRUNK	10	11	10	13	10	10	8	11	10	11	9	11	10	8
101301	U	GVRD-LANGLEY, BRITISH COLUMBIA 23752 52ND AVENUE	8	9	8	10	7	7	7	7	7	8	10	10	8	5
101401	U	GVRD-HOPE, BRITISH COLUMBIA 62715 AIRPORT ROAD	10	11	10	10	8	8	8	10	9	9	10	8	9	6
101501	R	GVRD-MAPLE RIDGE, BRITISH COLUMBIA 23124 118TH AVENUE	15	13	11	12	9	9	10	10	10	10	11	11	11	7
101701	R	QUESNEL, BRITISH COLUMBIA 585 CALLANAN STREET	14	16	13	10	8	8	6	6	6	9	11	12	10	8
102301	R	POWELL RIVER, BRITISH COLUMBIA WILDLIFE SANCTUARY	2	2	1	2	2	2	---	---	---	---	2	3	---	---
102401	R	SMITHERS, BRITISH COLUMBIA 4020 BROADWAY AVENUE	9	11	7	5	3	3	2	2	2	3	7	8	5	5
102701	R	WILLIAMS LAKE, BRITISH COLUMBIA 1045 WESTERN AVENUE	12	16	11	9	6	7	5	7	7	9	11	---	9	8
102801	R	CAMPBELL RIVER, BRITISH COLUMBIA ADJACENT TO 660 WESTMERE	8	7	5	7	6	5	3	5	4	6	8	7	6	5
104003	R	VERNON, BRITISH COLUMBIA 2704 HIGHWAY 6	16	19	14	10	7	9	8	9	8	11	12	16	12	8
105001	R	WHISTLER, BRITISH COLUMBIA MEADOW PARK	11	9	8	6	4	3	4	5	3	5	6	7	6	5
105301	R	LANGDALE, BRITISH COLUMBIA FORRES ROAD	6	6	6	4	4	5	5	6	4	4	6	6	5	4
119003	C	WHITEHORSE, YUKON 1091 - 1ST AVENUE	---	---	---	---	---	---	---	4	3	4	6	6	---	---
129003	C	YELLOWKNIFE, NORTHWEST TERRITORIES 52ND AVE & 49T STREET	8	6	6	4	3	2	2	2	3	3	7	7	4	6

**NITRIC OXIDE
PARTS PER BILLION**

**YEAR / ANNÉE
2004**

**MONOXYDE D'AZOTE
PARTIES PAR MILLIARD**

STATION	TYPE	LOCATION EMPLACEMENT	FREQUENCY DISTRIBUTION (CENTILES)								DISTRIBUTION EN FRÉQUENCES						DATA AVAILABLE DONNÉES DISPONIBLES
			MIN	10	30	50	70	80	90	95	98	99	99.9	MAX			
010102	C	ST. JOHN'S, NEWFOUNDLAND AND LABRADOR 354 WATER STREET	1 HR	0	1	2	3	5	6	11	17	28	39	82	137	99	
			24 HR	0	2	3	4	6	7	10	13	17	20	28	29	100	
010401	R	MOUNT PEARL, NEWFOUNDLAND AND LABRADOR OLD PLACENTIA ROAD	1 HR	0	0	0	1	1	1	2	3	4	6	35	72	99	
			24 HR	0	0	1	1	1	1	2	2	4	5	10	10	100	
030118	C	HALIFAX, NOVA SCOTIA 1657 BARRINGTON STREET	1 HR	3	6	10	15	23	30	46	64	100	130	229	304	43	
			24 HR	7	11	15	19	24	29	37	42	63	94	108	110	42	
031001	R	SABLE ISLAND, NOVA SCOTIA SABLE ISLAND	1 HR	0	0	1	1	1	1	1	2	2	2	6	17	97	
			24 HR	0	0	1	1	1	1	1	2	2	2	3	3	99	
040103	C	FREDERICTON, NEW BRUNSWICK 437 ABERDEEN STREET	1 HR	0	0	0	1	1	2	4	9	20	37	105	157	99	
			24 HR	0	0	1	1	2	3	5	8	16	26	45	47	99	
040203	R	SAINT JOHN, NEW BRUNSWICK MOUNTAIN ROAD	1 HR	0	0	0	1	2	2	4	7	15	26	71	123	99	
			24 HR	0	0	1	1	2	3	4	7	12	15	20	21	100	
040206	C	SAINT JOHN, NEW BRUNSWICK 189 PRINCE WILLIAM	1 HR	0	0	2	6	16	25	40	55	83	114	342	627	100	
			24 HR	0	1	5	11	20	25	33	40	57	71	192	199	99	
040302	R	MONCTON, NEW BRUNSWICK 5 THANET STREET	1 HR	0	0	1	2	6	9	24	64	110	146	260	323	44	
			24 HR	0	1	2	5	9	13	25	46	63	82	147	149	24	
050102	R	MONTRÉAL, QUÉBEC JARDIN BOTANIQUE	1 HR	0	0	1	3	5	8	18	33	65	97	175	298	43	
			24 HR	0	1	2	4	8	11	17	27	42	48	103	106	43	
050103	R	MONTRÉAL, QUÉBEC 1050 A, BOUL. SAINT-JEAN-BAPTISTE	1 HR	0	0	2	5	9	14	23	41	70	98	180	304	92	
			24 HR	0	3	5	7	10	14	22	35	51	59	116	119	91	
050104	C	MONTRÉAL, QUÉBEC 1125 RUE ONTARIO EST	1 HR	0	2	4	8	14	20	34	55	90	118	234	267	60	
			24 HR	1	4	6	10	15	21	29	45	76	94	133	137	60	
050109	C	MONTRÉAL, QUÉBEC 2495 RUE DUNCAN	1 HR	0	3	9	19	38	53	80	114	161	204	315	403	94	
			24 HR	1	8	17	27	40	49	66	90	120	139	186	198	95	
050110	C	MONTRÉAL, QUÉBEC 11280 BOUL. PIE IX	1 HR	0	1	4	8	23	37	59	85	117	147	207	215	22	
			24 HR	1	3	8	16	28	36	46	62	80	97	115	116	22	
050113	R	MONTRÉAL, QUÉBEC 1160 BOUL PIE IX	1 HR	0	0	1	2	4	7	19	38	69	101	184	279	94	
			24 HR	0	1	2	3	6	10	18	33	47	59	106	111	98	
050115	C	MONTRÉAL, QUÉBEC 1001 BOUL DE MAISONNEUVE OUEST	1 HR	0	7	14	22	34	44	60	78	107	126	266	410	99	
			24 HR	4	13	20	27	34	39	48	57	73	91	156	162	99	
050116	R	MONTRÉAL, QUÉBEC 3161 JOSEPH, VERDUN	1 HR	0	0	1	3	8	13	27	46	81	114	239	445	81	
			24 HR	0	1	3	5	10	16	26	40	57	71	153	158	81	
050119	R	MONTRÉAL, QUÉBEC FACE AU 1819 RUE VICTORIA	1 HR	0	0	1	2	4	7	16	31	62	88	181	246	92	
			24 HR	0	1	2	3	6	9	17	28	47	58	83	91	96	
050121	R	MONTRÉAL, QUÉBEC 8361 RUE OCÉANIE - BROSSARD	1 HR	0	0	0	1	2	4	10	23	48	72	133	243	92	
			24 HR	0	0	1	2	3	6	11	21	36	47	63	66	95	
050126	R	MONTRÉAL, QUÉBEC 20965 CHEMIN SAINTE-MARIE	1 HR	0	0	0	1	2	4	13	27	53	78	178	325	99	
			24 HR	0	0	1	2	4	8	16	24	35	43	70	75	98	
050128	C	MONTRÉAL, QUÉBEC 90-A RUE HERVÉ-SAINT-MARTIN	1 HR	0	0	1	2	5	9	25	50	89	117	222	416	89	
			24 HR	0	1	2	3	7	13	25	45	65	74	108	117	89	
050204	R	GATINEAU, QUÉBEC 255 ST-RÉDEMPTEUR	1 HR	0	0	1	1	3	5	12	25	46	62	130	221	94	
			24 HR	0	1	1	2	5	8	13	20	30	36	71	72	97	
050308	R	QUÉBEC, QUÉBEC 600 RUE DES SABLES	1 HR	0	0	1	3	6	10	22	42	76	105	198	363	94	
			24 HR	0	1	3	5	8	13	22	34	52	68	106	119	98	
052601	R	VARENNES, QUÉBEC 4744 MONTÉE BARONIE	1 HR	0	0	0	1	2	3	7	12	23	31	63	82	95	
			24 HR	0	0	1	1	3	4	6	9	15	19	25	27	98	
054401	A	ST. ANICET, QUÉBEC 1128 DE LA GUERRE	1 HR	0	0	0	0	0	1	2	4	9	14	42	88	92	
			24 HR	0	0	0	0	1	1	2	3	6	9	30	34	95	
054703	R	BÉCANCOUR, QUÉBEC 8310 BOUL. BÉCANCOUR	1 HR	0	0	0	1	2	3	6	11	21	30	65	108	93	
			24 HR	0	0	1	1	2	4	6	9	13	19	30	31	96	

NITRIC OXIDE PARTS PER BILLION			YEAR / ANNÉE 2004													MONOXYDE D'AZOTE PARTIES PAR MILLIARD	
STATION	TYPE	LOCATION EMPLACEMENT	MONTHLY MEANS						MOYENNES MENSUELLES						ANNUAL MEAN MOYENNE ANNUELLE	STANDARD DEVIATION ÉCART-TYPE	
			JAN	FEB	MAR	APR	MAY	JUN	JUL	AUG	SEP	OCT	NOV	DEC			
			JAN	FÉV	MAR	AVR	MAI	JUIN	JUIL	AOÛT	SEPT	OCT	NOV	DÉC			
010102	C	ST. JOHN'S, NEWFOUNDLAND AND LABRADOR 354 WATER STREET	7	4	4	4	4	5	6	5	5	5	5	4	5	8	
010401	R	MOUNT PEARL, NEWFOUNDLAND AND LABRADOR OLD PLACENTIA ROAD	2	1	1	1	1	1	1	0	1	1	1	2	1	2	
030118	C	HALIFAX, NOVA SCOTIA 1657 BARRINGTON STREET	---	---	---	---	---	---	---	21	18	22	24	26	---	---	
031001	R	SABLE ISLAND, NOVA SCOTIA SABLE ISLAND	1	1	1	1	1	1	1	1	0	0	1	0	1	1	
040103	C	FREDERICTON, NEW BRUNSWICK 437 ABERDEEN STREET	2	3	1	1	1	1	1	1	3	3	4	6	2	8	
040203	R	SAINT JOHN, NEW BRUNSWICK MOUNTAIN ROAD	2	3	1	1	1	2	2	2	2	2	3	3	2	6	
040206	C	SAINT JOHN, NEW BRUNSWICK 189 PRINCE WILLIAM	4	15	13	15	18	18	25	23	18	20	7	9	15	28	
040302	R	MONCTON, NEW BRUNSWICK 5 THANET STREET	---	22	---	7	4	3	---	---	---	---	---	20	---	---	
050102	R	MONTRÉAL, QUÉBEC JARDIN BOTANIQUE	---	16	10	4	6	4	---	---	---	---	---	---	---	---	
050103	R	MONTRÉAL, QUÉBEC 1050 A, BOUL. SAINT-JEAN-BAPTISTE	9	15	10	7	6	4	5	6	10	17	21	15	11	19	
050104	C	MONTRÉAL, QUÉBEC 1125 RUE ONTARIO EST	---	21	13	---	---	---	7	7	13	17	22	20	---	---	
050109	C	MONTRÉAL, QUÉBEC 2495 RUE DUNCAN	35	44	32	20	22	27	19	27	37	44	58	39	34	41	
050110	C	MONTRÉAL, QUÉBEC 11280 BOUL. PIE IX	12	---	---	---	---	---	---	---	---	---	32	22	---	---	
050113	R	MONTRÉAL, QUÉBEC 1160 BOUL PIE IX	7	13	12	3	3	2	3	2	8	11	17	9	7	19	
050115	C	MONTRÉAL, QUÉBEC 1001 BOUL DE MAISONNEUVE OUEST	34	42	34	27	25	19	16	20	28	34	41	34	30	27	
050116	R	MONTRÉAL, QUÉBEC 3161 JOSEPH, VERDUN	---	19	12	6	5	4	3	5	7	---	21	18	11	23	
050119	R	MONTRÉAL, QUÉBEC FACE AU 1819 RUE VICTORIA	7	14	9	3	3	2	2	2	7	12	13	8	7	17	
050121	R	MONTRÉAL, QUÉBEC 8361 RUE OCÉANIE - BROSSARD	5	12	5	2	2	2	2	2	5	9	6	7	5	13	
050126	R	MONTRÉAL, QUÉBEC 20965 CHEMIN SAINTE-MARIE	3	10	8	2	3	1	2	2	5	7	12	6	5	16	
050128	C	MONTRÉAL, QUÉBEC 90-A RUE HERVÉ-SAINT-MARTIN	6	18	---	2	4	---	3	4	8	15	18	14	9	23	
050204	R	GATINEAU, QUÉBEC 255 ST-RÉDEMPTEUR	3	7	8	3	2	1	2	3	5	7	13	7	5	13	
050308	R	QUÉBEC, QUÉBEC 600 RUE DES SABLES	12	16	14	4	4	4	3	5	9	14	13	13	9	21	
052601	R	VARENNES, QUÉBEC 4744 MONTÉE BARONIE	2	5	3	1	2	1	3	1	3	4	5	2	3	6	
054401	A	ST. ANICET, QUÉBEC 1128 DE LA GUERRE	1	2	1	0	0	0	2	1	1	1	---	2	1	3	
054703	R	BÉCANCOUR, QUÉBEC 8310 BOUL. BÉCANCOUR	3	4	4	1	1	1	1	1	3	3	6	3	3	6	

NITRIC OXIDE
PARTS PER BILLION

YEAR / ANNÉE
2004

MONOXYDE D'AZOTE
PARTIES PAR MILLIARD

STATION	TYPE	LOCATION	FREQUENCY DISTRIBUTION (CENTILES)										DISTRIBUTION EN FRÉQUENCES					DATA AVAILABLE
		EMPLACEMENT	MIN	10	30	50	70	80	90	95	98	99	99.9	MAX	DONNÉES DISPONIBLES			
055301	A	L'ACADIE, QUÉBEC	1 HR	0	0	0	0	1	1	3	6	15	24	40	112	94		
		FERME EXP., 1134 ROUTE 219	24 HR	0	0	0	1	1	2	3	6	11	13	22	25	97		
060101	C	OTTAWA, ONTARIO	1 HR	0	1	6	13	27	40	74	111	159	195	293	382	76		
		88 SLATER ST.	24 HR	1	8	16	25	35	41	50	62	73	90	114	115	76		
060104	C	OTTAWA, ONTARIO	1 HR	0	0	0	0	1	3	7	16	33	46	109	175	93		
		RIDEAU & WURTEMBERG	24 HR	0	0	1	1	3	5	8	13	20	23	50	53	93		
060204	C	WINDSOR, ONTARIO	1 HR	0	0	2	4	8	12	25	43	81	116	235	403	97		
		467 UNIVERSITY AVE. WEST	24 HR	0	1	3	6	10	15	25	38	54	65	118	123	97		
060211	R	WINDSOR, ONTARIO	1 HR	0	0	1	3	7	11	25	48	98	161	335	439	100		
		COLLEGE & SOUTH ST.	24 HR	0	2	3	5	10	14	27	41	76	93	129	131	100		
060410	R	TORONTO, ONTARIO	1 HR	0	2	3	7	14	21	37	62	101	137	242	354	98		
		LAWRENCE & KENNEDY	24 HR	1	3	7	11	17	23	35	51	64	80	134	138	98		
060413	R	TORONTO, ONTARIO	1 HR	0	0	0	2	6	12	28	53	96	130	263	328	99		
		ELMCREST ROAD	24 HR	0	1	3	5	12	17	28	42	56	65	110	117	99		
060421	C	TORONTO, ONTARIO	1 HR	0	0	1	3	9	15	30	47	74	99	187	271	92		
		YONGE ST. & FINCH AVE.	24 HR	0	1	3	6	12	17	26	35	50	56	89	94	92		
060424	C	TORONTO, ONTARIO	1 HR	0	1	1	3	6	9	19	34	54	72	134	214	99		
		BAY & WELLESLEY	24 HR	1	2	3	5	8	12	17	23	32	48	74	85	99		
060428	R	BRAMPTON, ONTARIO	1 HR	0	0	1	2	5	9	21	40	72	105	205	366	99		
		525 MAIN ST. N.	24 HR	0	1	2	4	8	13	22	31	48	60	97	102	99		
060429	R	TORONTO, ONTARIO	1 HR	0	2	6	11	23	36	66	96	135	166	285	407	100		
		185 JUDSON STREET	24 HR	3	6	12	17	28	39	54	67	83	95	133	139	99		
060430	C	TORONTO, ONTARIO	1 HR	0	1	5	13	27	40	66	99	158	206	365	467	100		
		125 RESOURCES ROAD	24 HR	1	5	12	20	32	41	57	73	91	104	172	174	100		
060512	C	HAMILTON, ONTARIO	1 HR	0	1	2	3	7	11	23	39	71	100	217	320	98		
		ELGIN & KELLY	24 HR	1	2	3	6	10	13	20	28	47	72	123	126	98		
060607	R	SUDBURY, ONTARIO	1 HR	0	0	1	1	2	2	4	8	21	35	88	134	54		
		100 RAMSEY LAKE RD.	24 HR	0	1	1	1	2	2	5	10	19	21	31	32	54		
060903	C	LONDON, ONTARIO	1 HR	0	1	2	3	4	6	12	22	42	66	135	224	98		
		900 HIGHBURY AVENUE	24 HR	1	2	2	3	5	8	12	20	30	40	76	77	98		
061004	R	SARNIA, ONTARIO	1 HR	0	0	1	1	2	4	8	15	30	48	113	197	95		
		FRONT ST. AT C.N. TRACKS	24 HR	0	1	1	2	3	4	8	14	25	29	50	51	95		
061402	C	BRANTFORD, ONTARIO	1 HR	0	0	1	1	2	2	6	13	26	35	64	99	91		
		324 GRAND RIVER AVE.	24 HR	0	0	1	2	3	4	7	10	14	15	22	29	90		
061502	C	KITCHENER, ONTARIO	1 HR	0	1	1	2	3	4	9	18	38	61	163	249	96		
		WEST AVE. & HOMEWOOD	24 HR	0	2	2	3	4	6	10	16	32	39	52	54	96		
061603	R	OAKVILLE, ONTARIO	1 HR	0	1	1	2	3	5	11	21	39	62	136	265	100		
		8TH LINE/GLENASHTON DR.; HALTON RESERVE	24 HR	0	1	2	3	5	7	12	16	25	31	61	64	100		
061701	R	OSHAWA, ONTARIO	1 HR	0	0	1	2	6	10	20	37	69	98	171	224	98		
		RITSON RD. & OLIVE AVE.	24 HR	0	1	3	4	8	12	19	30	46	62	95	101	98		
062001	R	NORTH BAY, ONTARIO	1 HR	0	0	1	2	6	14	26	41	64	83	141	192	99		
		CHIPPEWA ST.	24 HR	0	1	2	3	9	16	23	32	49	54	103	109	99		
063001	R	BURLINGTON, ONTARIO	1 HR	0	0	2	3	8	13	27	49	86	122	269	323	97		
		HWY 2 & NORTH SHORE BLVD.	24 HR	0	1	4	7	12	16	27	39	52	65	108	108	97		
065001	R	BARRIE, ONTARIO	1 HR	0	0	1	2	4	6	14	32	73	111	234	402	99		
		85 PERRY STREET	24 HR	0	1	2	3	6	10	19	29	44	52	79	80	98		
065101	R	NEWMARKET, ONTARIO	1 HR	0	0	0	0	1	3	7	16	35	50	123	206	99		
		EAGLE ST. & McCAFFREY RD.	24 HR	0	0	0	1	2	4	9	14	23	27	48	48	99		
065401	C	BELLEVILLE, ONTARIO	1 HR	1	2	2	2	4	5	9	17	42	69	150	219	97		
		2 SIDNEY STREET	24 HR	2	2	3	4	5	6	11	19	28	37	53	54	97		

**NITRIC OXIDE
PARTS PER BILLION**

**YEAR / ANNÉE
2004**

**MONOXYDE D'AZOTE
PARTIES PAR MILLIARD**

STATION	TYPE	LOCATION EMPLACEMENT	MONTHLY MEANS												ANNUAL MEAN MOYENNE ANNUELLE	STANDARD DEVIATION ÉCART-TYPE
			JAN	FEB	MAR	APR	MAY	JUN	JUL	AUG	SEP	OCT	NOV	DEC		
			JAN	FÉV	MAR	AVR	MAI	JUIN	JUIL	AOÛT	SEPT	OCT	NOV	DÉC		
055301	A	L'ACADIE, QUÉBEC FERME EXP., 1134 ROUTE 219	1	3	1	0	1	1	1	1	1	3	3	2	1	4
060101	C	OTTAWA, ONTARIO 88 SLATER ST.	27	33	35	18	---	---	24	21	25	29	36	---	---	---
060104	C	OTTAWA, ONTARIO RIDEAU & WURTEMBURG	3	5	5	2	1	1	1	1	2	6	8	6	3	10
060204	C	WINDSOR, ONTARIO 467 UNIVERSITY AVE. WEST	18	18	8	7	6	6	2	7	11	10	20	13	10	23
060211	R	WINDSOR, ONTARIO COLLEGE & SOUTH ST.	13	15	7	6	5	6	4	11	18	16	23	11	11	29
060410	R	TORONTO, ONTARIO LAWRENCE & KENNEDY	19	23	17	10	8	10	9	13	18	18	28	18	16	26
060413	R	TORONTO, ONTARIO ELMCREST ROAD	11	18	12	8	5	7	6	6	15	15	18	10	11	26
060421	C	TORONTO, ONTARIO YONGE ST. & FINCH AVE.	---	16	11	7	6	6	6	5	9	16	21	14	11	20
060424	C	TORONTO, ONTARIO BAY & WELLESLEY	9	9	7	6	4	5	5	5	8	11	13	8	8	14
060428	R	BRAMPTON, ONTARIO 525 MAIN ST. N.	6	12	10	7	6	5	4	3	8	15	18	11	9	20
060429	R	TORONTO, ONTARIO 185 JUDSON STREET	23	32	30	20	17	20	16	24	26	28	37	22	25	35
060430	C	TORONTO, ONTARIO 125 RESOURCES ROAD	31	35	25	22	16	19	17	22	33	30	42	26	27	40
060512	C	HAMILTON, ONTARIO ELGIN & KELLY	8	12	13	8	7	7	4	4	8	18	14	11	10	20
060607	R	SUDBURY, ONTARIO 100 RAMSEY LAKE RD.	3	5	4	3	1	2	1	---	---	---	---	---	---	---
060903	C	LONDON, ONTARIO 900 HIGHBURY AVENUE	7	9	6	4	3	3	3	4	7	8	12	7	6	13
061004	R	SARNIA, ONTARIO FRONT ST. AT C.N. TRACKS	3	8	4	2	3	2	2	2	3	4	8	5	4	10
061402	C	BRANTFORD, ONTARIO 324 GRAND RIVER AVE.	---	4	2	1	1	2	2	2	4	6	5	3	3	7
061502	C	KITCHENER, ONTARIO WEST AVE. & HOMEWOOD	5	9	6	3	3	3	2	3	5	8	8	5	5	13
061603	R	OAKVILLE, ONTARIO 8TH LINE/GLENASHTON DR.; HALTON RESERVE	4	8	5	4	4	4	3	3	6	9	8	4	5	12
061701	R	OSHAWA, ONTARIO RITSON RD. & OLIVE AVE.	5	13	10	6	6	6	4	3	6	11	21	9	8	18
062001	R	NORTH BAY, ONTARIO CHIPPEWA ST.	7	14	25	26	5	3	2	2	4	6	8	6	9	17
063001	R	BURLINGTON, ONTARIO HWY 2 & NORTH SHORE BLVD.	10	12	15	8	7	10	5	7	18	15	16	10	11	24
065001	R	BARRIE, ONTARIO 85 PERRY STREET	8	12	7	4	4	4	4	4	8	10	16	8	7	21
065101	R	NEWMARKET, ONTARIO EAGLE ST. & McCAFFREY RD.	4	6	3	1	1	1	1	1	3	4	7	4	3	11
065401	C	BELLEVILLE, ONTARIO 2 SIDNEY STREET	4	10	6	5	4	3	3	4	6	7	11	5	6	12

NITRIC OXIDE
PARTS PER BILLION

YEAR / ANNÉE
2004

MONOXYDE D'AZOTE
PARTIES PAR MILLIARD

STATION	TYPE	LOCATION EMPLACEMENT	FREQUENCY DISTRIBUTION (CENTILES)								DISTRIBUTION EN FRÉQUENCES							DATA AVAILABLE DONNÉES DISPONIBLES
			MIN	10	30	50	70	80	90	95	98	99	99.9	MAX				
070118	R	WINNIPEG, MANITOBA	1 HR	0	1	1	1	2	3	8	19	39	62	131	242	87		
		JEFFERSON & SCOTIA	24 HR	0	1	1	2	4	6	10	17	27	34	70	71	91		
070119	C	WINNIPEG, MANITOBA	1 HR	0	1	3	5	8	12	21	32	56	80	177	282	95		
		65 ELLEN STREET	24 HR	1	2	4	6	10	13	19	25	40	53	89	95	100		
070203	R	BRANDON, MANITOBA	1 HR	0	1	1	2	4	5	8	13	25	38	95	132	95		
		1430 VICTORIA AVENUE EAST	24 HR	0	1	2	3	4	5	8	11	18	25	33	34	99		
080110	C	REGINA, SASKATCHEWAN	1 HR	0	2	5	8	13	16	24	33	50	69	149	317	97		
		2505 11TH AVENUE	24 HR	0	4	7	9	14	17	23	28	36	43	61	61	97		
080211	C	SASKATOON, SASKATCHEWAN	1 HR	0	0	2	4	7	10	15	22	34	46	132	224	99		
		511 1ST AVENUE NORTH	24 HR	0	1	4	6	9	10	13	18	23	28	58	58	100		
090121	I	EDMONTON, ALBERTA	1 HR	0	1	2	5	10	17	37	66	110	142	246	353	98		
		17 STREET & 105 AVENUE	24 HR	1	3	5	8	15	21	34	51	73	87	111	115	98		
090122	R	EDMONTON, ALBERTA	1 HR	0	1	4	8	17	29	65	103	170	234	405	599	99		
		13335 127 ST	24 HR	1	3	7	12	23	36	61	86	118	149	194	199	99		
090130	C	EDMONTON, ALBERTA	1 HR	0	2	5	9	17	25	40	62	106	150	265	332	98		
		10255 - 104TH STREET	24 HR	1	5	8	12	19	24	36	55	85	101	136	139	98		
090218	I	CALGARY, ALBERTA	1 HR	0	1	6	14	28	48	94	148	237	302	520	706	98		
		49 AVENUE & 15TH STREET S.E.	24 HR	0	7	13	21	36	52	85	111	150	188	304	339	98		
090222	R	CALGARY, ALBERTA	1 HR	0	0	1	2	5	9	17	33	59	86	176	272	99		
		39 ST. & 29 AVE. N.W.	24 HR	0	1	2	4	7	11	18	26	38	46	58	59	99		
090227	C	CALGARY, ALBERTA	1 HR	0	2	5	9	19	29	49	78	127	179	290	486	99		
		611-4TH STREET S.W.	24 HR	1	6	9	14	22	29	43	60	86	105	147	161	99		
090302	C	RED DEER, ALBERTA	1 HR	0	0	1	2	6	12	32	58	97	122	186	205	99		
		73 STREET & RIVERSIDE DRIVE	24 HR	0	1	2	4	8	15	30	51	70	86	123	134	100		
090402	R	MEDECINE HAT, ALBERTA	1 HR	0	0	1	1	3	5	9	19	36	53	116	138	90		
		12TH ST NW & DIVISION AVE.	24 HR	0	1	2	2	4	5	10	15	22	31	67	70	93		
090502	R	LETHBRIDGE, ALBERTA	1 HR	0	0	1	1	3	4	8	13	27	39	152	223	98		
		LETHBRIDGE	24 HR	0	1	2	2	4	5	7	13	17	27	61	66	96		
090601	R	FORT SASKATCHEWAN, ALBERTA	1 HR	0	0	1	2	5	9	26	49	76	98	166	337	99		
		9209A 96TH AVE	24 HR	0	1	2	4	8	13	23	37	55	67	88	92	99		
090603	I	FORT SASKATCHEWAN, ALBERTA	1 HR	0	0	0	0	0	0	0	100	100	200	300	94			
		ROSS CREEK	24 HR	0	0	0	0	0	4	13	30	52	65	78	91	97		
090605	A	FORT SASKATCHEWAN, ALBERTA	1 HR	0	0	0	0	0	0	10	30	50	60	110	140	93		
		STATION 401	24 HR	0	0	0	1	4	7	12	20	31	39	53	59	97		
090701	R	FORT MCMURRAY, ALBERTA	1 HR	0	0	0	1	4	7	15	27	46	64	135	247	94		
		FRANKLIN AVENUE	24 HR	0	0	1	2	5	10	16	21	30	36	76	79	97		
090702	R	FORT MCMURRAY, ALBERTA	1 HR	0	0	0	1	2	3	6	11	19	32	89	143	94		
		TIMBERLEA SUBDIVISION	24 HR	0	1	1	2	2	3	6	8	12	15	53	64	96		
090801	R	FORT MACKAY, ALBERTA	1 HR	0	0	0	0	0	1	4	9	18	26	52	72	92		
		MAIN STREET	24 HR	0	0	0	1	1	2	4	7	13	18	29	31	96		
090806	F	FORT MACKAY, ALBERTA	1 HR	0	0	0	0	1	1	3	7	14	19	48	78	85		
		SYNCRUDE UE1	24 HR	0	0	0	1	1	2	3	6	10	12	25	26	89		
091201	F	HIGHTOWER RIDGE, ALBERTA	1 HR	0	0	0	0	0	0	0	1	1	3	4	71			
		SE 11 54 2 W6	24 HR	0	0	0	0	0	0	0	0	1	1	1	1	73		
091301	A	TOMAHAWK, ALBERTA	1 HR	0	0	0	0	0	1	2	3	6	8	15	18	95		
		SE 2 51 6 W5	24 HR	0	0	0	0	1	1	2	2	3	4	5	6	97		
091401	A	VIOLET GROVE, ALBERTA	1 HR	0	0	0	0	0	1	1	2	4	7	13	25	93		
		SE 17 48 08 W5	24 HR	0	0	0	0	0	1	1	2	3	4	5	6	96		
091501	A	BEAVERLODGE, ALBERTA	1 HR	0	0	0	0	0	1	2	4	10	14	34	101	95		
		BEAVERLODGE RESEARCH FARM	24 HR	0	0	0	0	1	1	2	4	7	10	12	13	95		

**NITRIC OXIDE
PARTS PER BILLION**

**YEAR / ANNÉE
2004**

**MONOXYDE D'AZOTE
PARTIES PAR MILLIARD**

STATION	TYPE	LOCATION EMPLACEMENT	MONTHLY MEANS												ANNUAL MEAN MOYENNE ANNUELLE	STANDARD DEVIATION ÉCART-TYPE
			JAN	FEB	MAR	APR	MAY	JUN	JUL	AUG	SEP	OCT	NOV	DEC		
			JAN	FÉV	MAR	AVR	MAI	JUIN	JUIL	AOÛT	SEPT	OCT	NOV	DÉC		
070118	R	WINNIPEG, MANITOBA JEFFERSON & SCOTIA	8	6	3	2	2	2	2	4	4	5	10	---	4	12
070119	C	WINNIPEG, MANITOBA 65 ELLEN STREET	20	12	7	5	4	4	3	7	8	10	16	15	9	16
070203	R	BRANDON, MANITOBA 1430 VICTORIA AVENUE EAST	5	5	3	3	2	2	2	3	4	6	7	6	4	8
080110	C	REGINA, SASKATCHEWAN 2505 11TH AVENUE	17	19	12	11	8	10	6	7	10	16	15	12	12	15
080211	C	SASKATOON, SASKATCHEWAN 511 1ST AVENUE NORTH	12	9	6	4	5	4	2	4	9	8	11	11	7	11
090121	I	EDMONTON, ALBERTA 17 STREET & 105 AVENUE	26	28	9	9	5	6	6	9	14	18	22	21	14	27
090122	R	EDMONTON, ALBERTA 13335 127 ST	43	50	15	15	7	9	7	10	21	32	43	34	24	45
090130	C	EDMONTON, ALBERTA 10255 - 104TH STREET	35	31	15	12	7	8	7	10	19	23	20	28	18	28
090218	I	CALGARY, ALBERTA 49 AVENUE & 15TH STREET S.E.	68	68	33	16	13	17	14	19	25	46	50	48	35	60
090222	R	CALGARY, ALBERTA 39 ST. & 29 AVE. N.W.	16	14	6	3	3	3	3	4	6	11	11	10	7	17
090227	C	CALGARY, ALBERTA 611-4TH STREET S.W.	38	37	21	10	9	10	10	13	18	27	27	29	21	33
090302	C	RED DEER, ALBERTA 73 STREET & RIVERSIDE DRIVE	28	24	5	4	2	3	2	5	7	9	18	23	11	23
090402	R	MEDECINE HAT, ALBERTA 12TH ST NW & DIVISION AVE.	7	12	3	2	2	2	2	2	4	5	8	6	4	10
090502	R	LETHBRIDGE, ALBERTA LETHBRIDGE	5	8	3	2	2	2	2	2	4	5	6	4	4	10
090601	R	FORT SASKATCHEWAN, ALBERTA 9209A 96TH AVE	16	22	5	5	3	3	2	5	8	12	14	16	9	20
090603	I	FORT SASKATCHEWAN, ALBERTA ROSS CREEK	7	11	0	2	0	1	0	1	4	7	11	14	5	22
090605	A	FORT SASKATCHEWAN, ALBERTA STATION 401	8	13	2	2	1	1	2	2	3	5	7	7	4	12
090701	R	FORT MCMURRAY, ALBERTA FRANKLIN AVENUE	4	12	5	3	1	2	1	1	5	10	13	10	6	13
090702	R	FORT MCMURRAY, ALBERTA TIMBERLEA SUBDIVISION	2	5	2	1	1	1	1	2	4	3	4	7	3	7
090801	R	FORT MACKAY, ALBERTA MAIN STREET	1	3	1	1	1	1	1	1	1	1	1	2	2	5
090806	F	FORT MACKAY, ALBERTA SYNCRUDE UE1	1	3	1	1	1	1	1	1	1	1	---	4	1	4
091201	F	HIGHTOWER RIDGE, ALBERTA SE 11 54 2 W6	0	0	0	0	0	0	0	0	0	---	---	---	---	---
091301	A	TOMAHAWK, ALBERTA SE 2 51 6 W5	1	1	1	0	0	0	0	0	1	1	1	1	1	2
091401	A	VIOLET GROVE, ALBERTA SE 17 48 08 W5	1	1	0	0	0	0	0	0	0	1	0	1	0	1
091501	A	BEAVERLODGE, ALBERTA BEAVERLODGE RESEARCH FARM	3	2	1	0	0	0	0	1	0	1	1	2	1	3

**NITRIC OXIDE
PARTS PER BILLION**

**YEAR / ANNÉE
2004**

**MONOXYDE D'AZOTE
PARTIES PAR MILLIARD**

STATION	TYPE	LOCATION	FREQUENCY DISTRIBUTION (CENTILES)														DISTRIBUTION EN FRÉQUENCES					DATA AVAILABLE
		EMPLACEMENT	MIN	10	30	50	70	80	90	95	98	99	99.9	MAX	DONNÉES DISPONIBLES							
091601	A	CARROT CREEK, ALBERTA	1 HR	0	0	0	0	1	2	6	12	24	34	81	104		95					
		SE 31 53 13 W5	24 HR	0	0	0	1	2	4	6	10	14	19	35	36		97					
091801	U	FORT CHIPEWYAN, ALBERTA	1 HR	0	0	0	0	0	0	1	1	2	8	31		94						
		FORT CHIPEWYAN	24 HR	0	0	0	0	0	0	0	1	1	1	4	4		98					
091901	A	CAROLINE, ALBERTA	1 HR	0	0	0	0	0	1	1	2	4	6	16	21		47					
		16-30-034-5 W5	24 HR	0	0	0	0	0	1	1	1	3	3	6	6		48					
092001	R	GRANDE PRAIRIE, ALBERTA	1 HR	0	0	1	1	3	6	21	46	84	116	280	440		83					
		10327 - 107 AVENUE	24 HR	0	1	1	2	5	10	25	46	63	74	101	105		85					
092101	I	BITUMOUNT, ALBERTA	1 HR	0	0	0	1	3	6	15	31	67	107	274	391		93					
		ALBIAN MINE SITE	24 HR	0	0	1	3	6	9	17	27	46	54	76	80		97					
092201	A	LAMONT, ALBERTA	1 HR	0	0	0	0	1	1	2	4	8	13	49	69		95					
		LAMONT	24 HR	0	0	0	0	1	1	2	3	5	8	27	27		100					
092301	I	REDWATER, ALBERTA	1 HR	0	0	2	3	6	9	16	27	43	56	103	180		95					
		REDWATER	24 HR	0	2	3	5	7	9	14	19	27	31	56	60		97					
100110	R	GVRD-BURNABY, BRITISH COLUMBIA	1 HR	0	1	3	6	11	17	29	45	69	90	152	166		96					
		6400 E. HASTINGS & KENSINGTON BURNABY	24 HR	1	3	5	8	12	16	26	38	53	62	83	85		98					
100111	I	GVRD-PORT MOODY, BRITISH COLUMBIA	1 HR	0	0	2	6	16	26	46	67	105	124	192	207		95					
		MOODY & ESPLANADE PORT MOODY	24 HR	0	2	5	9	17	25	40	59	77	97	121	127		96					
100112	C	GVRD-VANCOUVER, BRITISH COLUMBIA	1 HR	0	4	11	21	37	51	72	97	135	159	229	372		98					
		ROBSON/HORNBY VANCOUVER	24 HR	3	11	17	24	35	46	62	78	108	128	156	167		100					
100118	R	GVRD-VANCOUVER, BRITISH COLUMBIA	1 HR	0	1	3	8	22	38	68	97	133	164	234	305		98					
		2550 WEST 10TH AVENUE VANCOUVER	24 HR	0	3	7	12	25	38	59	77	98	119	145	159		100					
100119	R	GVRD-BURNABY, BRITISH COLUMBIA	1 HR	0	0	1	4	10	17	34	55	89	125	223	293		97					
		5455 RUMBLE STREET BURNABY	24 HR	0	2	3	6	11	18	33	47	65	86	156	166		99					
100121	R	GVRD-VANCOUVER, BRITISH COLUMBIA	1 HR	0	0	3	8	18	27	41	55	80	100	172	202		95					
		75 RIVERSIDE DR. N. VANCOUVER	24 HR	1	5	9	12	18	22	31	43	55	63	82	87		96					
100125	R	GVRD-DELTA, BRITISH COLUMBIA	1 HR	0	0	1	4	10	20	40	66	104	133	220	267		98					
		8544 116TH AVE. DELTA	24 HR	0	1	3	7	14	21	39	53	78	95	151	162		99					
100126	R	GVRD-BURNABY, BRITISH COLUMBIA	1 HR	0	0	0	1	3	4	8	14	27	39	78	99		98					
		RING ROAD BURNABY	24 HR	0	1	1	2	4	4	7	11	18	22	28	32		100					
100127	R	GVRD-SURREY, BRITISH COLUMBIA	1 HR	0	0	1	2	5	9	23	42	69	87	174	186		98					
		19000 & 72ND AVE. SURREY	24 HR	0	1	2	3	6	12	22	33	51	67	154	158		99					
100128	R	GVRD-RICHMOND, BRITISH COLUMBIA	1 HR	0	1	2	3	11	26	61	98	147	183	317	425		96					
		WILLIAMS & ARAGON RICHMOND	24 HR	1	2	4	8	18	30	54	76	104	136	195	199		97					
100132	R	GVRD-VANCOUVER, BRITISH COLUMBIA	1 HR	0	0	0	2	7	14	32	56	87	109	166	222		98					
		16TH ST. & JONES AVE NORTH VAN	24 HR	0	1	2	5	10	16	30	42	65	77	103	109		99					
100134	R	GVRD-RICHMOND, BRITISH COLUMBIA	1 HR	0	0	2	5	14	28	60	92	134	162	322	428		88					
		3153 TEMPLETON STREET RICHMOND	24 HR	0	2	4	9	22	33	52	70	88	97	192	195		89					
100135	R	GVRD-COQUITLAM, BRITISH COLUMBIA	1 HR	0	0	1	3	8	15	32	51	76	92	176	235		96					
		1250 PINETREE WAY COQUITLAM	24 HR	0	2	3	5	10	17	27	39	57	70	131	134		97					
100202	C	PRINCE GEORGE, BRITISH COLUMBIA	1 HR	0	0	2	5	12	21	38	65	101	136	248	307		94					
		1011 4TH AVENUE	24 HR	0	2	5	8	15	22	36	54	70	90	131	136		97					
100304	C	VICTORIA, BRITISH COLUMBIA	1 HR	0	0	1	4	9	13	25	41	73	99	223	396		69					
		923 TOPAZ	24 HR	0	2	4	7	11	15	21	32	44	53	94	95		71					
100307	R	VICTORIA, BRITISH COLUMBIA	1 HR	0	0	0	0	1	2	5	9	18	27	56	68		67					
		2005 SOOKE ROAD	24 HR	0	0	0	1	2	2	4	7	12	17	23	23		69					
100402	C	KAMLOOPS, BRITISH COLUMBIA	1 HR	0	0	1	2	4	9	20	38	65	84	128	167		96					
		MAYFAIR STREET	24 HR	0	1	2	3	6	10	21	33	47	57	81	91		100					
100701	C	KELOWNA, BRITISH COLUMBIA	1 HR	0	0	1	2	4	8	18	33	55	69	114	199		91					
		3333 COLLEGE WAY	24 HR	0	1	2	3	8	11	18	24	32	38	46	51		94					

**NITRIC OXIDE
PARTS PER BILLION**

**YEAR / ANNÉE
2004**

**MONOXYDE D'AZOTE
PARTIES PAR MILLIARD**

STATION	TYPE	LOCATION EMPLACEMENT	MONTHLY MEANS												ANNUAL MEAN MOYENNE ANNUELLE	STANDARD DEVIATION ÉCART-TYPE
			JAN	FEB	MAR	APR	MAY	JUN	JUL	AUG	SEP	OCT	NOV	DEC		
			JAN	FÉV	MAR	AVR	MAI	JUIN	JUIL	AOÛT	SEPT	OCT	NOV	DÉC		
091601	A	CARROT CREEK, ALBERTA SE 31 53 13 W5	5	5	1	1	1	1	1	1	2	4	3	3	2	7
091801	U	FORT CHIPEWYAN, ALBERTA FORT CHIPEWYAN	0	0	0	0	0	0	0	0	0	0	0	0	0	1
091901	A	CAROLINE, ALBERTA 16-30-034-5 W5	1	1	1	0	0	0	---	---	---	---	---	---	---	---
092001	R	GRANDE PRAIRIE, ALBERTA 10327 - 107 AVENUE	---	32	4	3	1	2	1	2	4	12	18	16	8	24
092101	I	BITUMOUNT, ALBERTA ALBIAN MINE SITE	6	10	7	4	7	4	3	5	8	8	6	13	7	22
092201	A	LAMONT, ALBERTA LAMONT	1	3	1	1	0	0	0	0	0	1	1	1	1	3
092301	I	REDWATER, ALBERTA REDWATER	9	11	5	5	5	5	4	7	6	7	7	10	7	11
100110	R	GVRD-BURNABY, BRITISH COLUMBIA 6400 E. HASTINGS & KENSINGTON BURNABY	15	15	8	7	5	6	7	8	12	15	23	25	12	17
100111	I	GVRD-PORT MOODY, BRITISH COLUMBIA MOODY & ESPLANADE PORT MOODY	34	22	10	8	4	5	6	8	13	20	28	36	16	25
100112	C	GVRD-VANCOUVER, BRITISH COLUMBIA ROBSON/HORNBY VANCOUVER	51	50	23	19	15	17	16	25	27	39	46	54	32	33
100118	R	GVRD-VANCOUVER, BRITISH COLUMBIA 2550 WEST 10TH AVENUE VANCOUVER	40	37	17	16	7	7	6	8	16	28	43	50	23	35
100119	R	GVRD-BURNABY, BRITISH COLUMBIA 5455 RUMBLE STREET BURNABY	20	18	8	4	3	4	5	6	9	14	26	31	12	24
100121	R	GVRD-VANCOUVER, BRITISH COLUMBIA 75 RIVERSIDE DR. N. VANCOUVER	18	20	12	11	8	11	14	13	16	21	22	28	16	21
100125	R	GVRD-DELTA, BRITISH COLUMBIA 8544 116TH AVE. DELTA	17	19	10	8	3	4	7	6	13	18	29	34	14	26
100126	R	GVRD-BURNABY, BRITISH COLUMBIA RING ROAD BURNABY	3	3	2	2	2	3	3	3	4	5	6	5	3	7
100127	R	GVRD-SURREY, BRITISH COLUMBIA 19000 & 72ND AVE. SURREY	11	9	5	4	2	2	2	3	7	11	19	25	8	18
100128	R	GVRD-RICHMOND, BRITISH COLUMBIA WILLIAMS & ARAGON RICHMOND	33	40	14	17	5	4	4	5	12	22	34	43	19	38
100132	R	GVRD-VANCOUVER, BRITISH COLUMBIA 16TH ST. & JONES AVE NORTH VAN	14	18	6	5	3	4	4	6	9	17	19	27	11	22
100134	R	GVRD-RICHMOND, BRITISH COLUMBIA 3153 TEMPLETON STREET RICHMOND	36	39	16	17	---	6	7	6	11	22	34	29	19	35
100135	R	GVRD-COQUITLAM, BRITISH COLUMBIA 1250 PINETREE WAY COQUITLAM	17	16	6	5	3	3	3	4	9	13	22	29	11	20
100202	C	PRINCE GEORGE, BRITISH COLUMBIA 1011 4TH AVENUE	20	37	11	10	5	5	5	7	13	16	20	31	15	26
100304	C	VICTORIA, BRITISH COLUMBIA 923 TOPAZ	10	11	9	10	5	8	9	10	---	---	---	27	---	---
100307	R	VICTORIA, BRITISH COLUMBIA 2005 SOOKE ROAD	4	3	1	1	1	1	2	2	---	---	---	---	---	---
100402	C	KAMLOOPS, BRITISH COLUMBIA MAYFAIR STREET	13	21	4	3	2	2	1	3	5	11	12	13	7	16
100701	C	KELOWNA, BRITISH COLUMBIA 3333 COLLEGE WAY	10	15	6	2	1	1	2	3	6	11	14	9	7	14

NITRIC OXIDE
PARTS PER BILLION

YEAR / ANNÉE
2004

MONOXYDE D'AZOTE
PARTIES PAR MILLIARD

STATION	TYPE	LOCATION	FREQUENCY DISTRIBUTION (CENTILES)														DISTRIBUTION EN FRÉQUENCES					DATA AVAILABLE
		EMPLACEMENT	MIN	10	30	50	70	80	90	95	98	99	99.9	MAX	DONNÉES DISPONIBLES							
101003	R	GVRD-ABBOTSFORD, BRITISH COLUMBIA	1 HR	0	0	1	3	8	16	36	59	93	122	223	287	85						
		32995 BEVAN AVE.	24 HR	0	1	3	6	13	19	35	46	59	69	90	93	86						
101004	R	GVRD-ABBOTSFORD, BRITISH COLUMBIA	1 HR	0	0	0	1	5	11	26	41	61	79	145	232	96						
		31790 WALMSLEY AVENUE	24 HR	0	0	1	4	9	13	21	31	42	48	70	75	98						
101101	R	GVRD-CHILLIWACK, BRITISH COLUMBIA	1 HR	0	1	2	3	8	15	35	59	91	109	178	214	98						
		46244 AIRPORT ROAD	24 HR	0	2	4	7	13	18	29	43	59	71	93	96	100						
101202	R	GVRD-PITT MEADOWS, BRITISH COLUMBIA	1 HR	0	0	1	4	10	18	42	70	104	126	202	237	90						
		18477 DEWDNY TRUNK	24 HR	0	1	3	8	15	22	36	51	66	77	143	151	91						
101301	U	GVRD-LANGLEY, BRITISH COLUMBIA	1 HR	0	0	1	1	3	6	14	25	44	57	124	152	92						
		23752 52ND AVENUE	24 HR	0	0	1	2	4	7	13	20	36	44	110	115	93						
101401	U	GVRD-HOPE, BRITISH COLUMBIA	1 HR	0	0	1	2	6	12	26	39	56	69	128	161	98						
		62715 AIRPORT ROAD	24 HR	0	1	2	4	8	12	21	30	41	54	77	81	100						
101501	R	GVRD-MAPLE RIDGE, BRITISH COLUMBIA	1 HR	0	0	1	2	5	11	28	47	70	87	132	165	97						
		23124 118TH AVENUE	24 HR	0	1	2	3	8	15	26	34	52	68	103	110	99						
101701	R	QUESNEL, BRITISH COLUMBIA	1 HR	0	0	1	4	11	19	39	63	100	135	254	330	89						
		585 CALLANAN STREET	24 HR	0	1	4	7	13	20	35	51	77	102	150	158	92						
102301	R	POWELL RIVER, BRITISH COLUMBIA	1 HR	0	0	0	0	1	1	2	3	6	9	23	34	65						
		WILDLIFE SANCTUARY	24 HR	0	0	0	0	1	1	2	2	4	5	10	10	67						
102401	R	SMITHERS, BRITISH COLUMBIA	1 HR	0	0	0	2	5	10	20	32	47	61	98	178	94						
		4020 BROADWAY AVENUE	24 HR	0	0	1	3	6	11	19	25	34	40	54	56	98						
102701	R	WILLIAMS LAKE, BRITISH COLUMBIA	1 HR	0	0	0	1	4	9	20	36	61	80	161	211	90						
		1045 WESTERN AVENUE	24 HR	0	0	1	3	6	10	20	31	44	50	60	62	94						
102801	R	CAMPBELL RIVER, BRITISH COLUMBIA	1 HR	0	0	1	2	3	5	8	12	18	24	54	78	93						
		ADJACENT TO 660 WESTMERE	24 HR	0	1	2	3	3	5	6	8	10	12	15	17	97						
104003	R	VERNON, BRITISH COLUMBIA	1 HR	0	1	4	10	22	34	56	76	104	131	183	272	96						
		2704 HIGHWAY 6	24 HR	0	4	8	13	27	36	47	57	72	80	112	115	100						
105001	R	WHISTLER, BRITISH COLUMBIA	1 HR	0	0	1	3	6	10	19	32	51	69	130	169	96						
		MEADOW PARK	24 HR	0	2	3	4	7	11	17	25	37	51	94	99	100						
105301	R	LANGDALE, BRITISH COLUMBIA	1 HR	0	0	0	0	2	3	6	11	18	24	40	61	93						
		FORRES ROAD	24 HR	0	0	1	2	2	3	5	6	10	12	25	25	97						
119003	C	WHITEHORSE, YUKON	1 HR	0	0	0	0	1	2	4	6	13	20	48	105	40						
		1091 - 1ST AVENUE	24 HR	0	0	1	1	1	2	3	5	8	12	17	17	40						
129003	C	YELLOWKNIFE, NORTHWEST TERRITORIES	1 HR	0	0	1	2	3	5	9	14	24	34	62	70	85						
		52ND AVE & 49T STREET	24 HR	0	1	1	3	5	6	9	11	15	20	27	28	80						

NITRIC OXIDE
PARTS PER BILLION

YEAR / ANNÉE
2004

MONOXYDE D'AZOTE
PARTIES PAR MILLIARD

STATION	TYPE	LOCATION EMPLACEMENT	MONTHLY MEANS												ANNUAL MEAN MOYENNE ANNUELLE	STANDARD DEVIATION ÉCART-TYPE
			JAN	FEB	MAR	APR	MAY	JUN	JUL	AUG	SEP	OCT	NOV	DEC		
			JAN	FÉV	MAR	AVR	MAI	JUIN	JUIL	AOÛT	SEPT	OCT	NOV	DÉC		
101003	R	GVRD-ABBOTSFORD, BRITISH COLUMBIA 32995 BEVAN AVE.	15	16	---	9	4	5	6	6	12	19	25	18	12	24
101004	R	GVRD-ABBOTSFORD, BRITISH COLUMBIA 31790 WALMSLEY AVENUE	12	8	5	6	4	3	3	3	6	10	19	15	8	17
101101	R	GVRD-CHILLIWACK, BRITISH COLUMBIA 46244 AIRPORT ROAD	15	12	8	8	5	5	9	10	14	18	23	16	12	22
101202	R	GVRD-PITT MEADOWS, BRITISH COLUMBIA 18477 DEWDNY TRUNK	14	20	8	11	5	10	10	10	12	18	19	27	14	26
101301	U	GVRD-LANGLEY, BRITISH COLUMBIA 23752 52ND AVENUE	5	6	3	3	2	2	3	2	4	7	13	17	5	12
101401	U	GVRD-HOPE, BRITISH COLUMBIA 62715 AIRPORT ROAD	14	8	5	5	3	3	4	6	7	10	17	15	8	15
101501	R	GVRD-MAPLE RIDGE, BRITISH COLUMBIA 23124 118TH AVENUE	16	11	4	4	1	2	2	2	6	12	20	25	9	18
101701	R	QUESNEL, BRITISH COLUMBIA 585 CALLANAN STREET	36	31	9	7	4	5	4	5	8	10	15	25	14	27
102301	R	POWELL RIVER, BRITISH COLUMBIA WILDLIFE SANCTUARY	0	1	0	1	1	1	---	---	---	---	1	1	---	---
102401	R	SMITHERS, BRITISH COLUMBIA 4020 BROADWAY AVENUE	14	15	5	2	1	2	2	3	4	6	12	14	7	12
102701	R	WILLIAMS LAKE, BRITISH COLUMBIA 1045 WESTERN AVENUE	18	16	3	2	1	2	2	3	6	9	10	---	7	16
102801	R	CAMPBELL RIVER, BRITISH COLUMBIA ADJACENT TO 660 WESTMERE	4	5	2	3	2	2	2	2	3	4	5	5	3	5
104003	R	VERNON, BRITISH COLUMBIA 2704 HIGHWAY 6	37	44	17	9	6	7	6	8	15	27	36	38	21	27
105001	R	WHISTLER, BRITISH COLUMBIA MEADOW PARK	20	11	8	4	4	3	4	3	5	5	11	15	8	13
105301	R	LANGDALE, BRITISH COLUMBIA FORRES ROAD	2	2	2	1	1	1	2	3	2	3	5	3	2	5
119003	C	WHITEHORSE, YUKON 1091 - 1ST AVENUE	---	---	---	---	---	---	---	1	1	1	3	2	---	---
129003	C	YELLOWKNIFE, NORTHWEST TERRITORIES 52ND AVE & 49T STREET	6	4	5	3	3	1	1	3	3	3	5	6	4	6

OZONE PARTS PER BILLION			YEAR / ANNÉE 2004														OZONE PARTIES PAR MILLIARD		
STATION	TYPE	LOCATION EMPLACEMENT	FREQUENCY DISTRIBUTION (CENTILES)										DISTRIBUTION EN FRÉQUENCES				DATA AVAILABLE DONNÉES DISPONIBLES		
			MIN	10	30	50	70	80	90	95	98	99	99.9	MAX					
010102	C	ST. JOHN'S, NEWFOUNDLAND AND LABRADOR 354 WATER STREET	1 HR	0	13	21	25	29	31	33	35	38	40	51	54	97			
			8 HR	0	14	21	25	29	31	33	34	36	38	49	52	97			
			24 HR	5	16	21	25	28	30	32	33	34	36	43	44	97			
010301	C	CORNER BROOK, NEWFOUNDLAND AND LABRADOR BROOK STREET	1 HR	1	15	23	28	33	36	39	42	44	46	56	60	61			
			8 HR	2	16	23	28	33	35	38	41	43	45	52	55	61			
			24 HR	9	18	23	28	32	34	37	38	41	42	46	47	61			
010401	R	MOUNT PEARL, NEWFOUNDLAND AND LABRADOR OLD PLACENTIA ROAD	1 HR	0	19	27	32	37	39	42	45	47	50	56	63	99			
			8 HR	3	20	27	32	36	38	42	44	46	49	55	58	100			
			24 HR	13	21	28	32	36	38	41	43	45	46	52	54	100			
010501	C	GRAND FALLS/WINDSOR, NEWFOUNDLAND AND LABRAD SCOTT AVENUE	1 HR	1	15	23	28	33	36	39	42	44	46	56	60	61			
			8 HR	2	16	23	28	33	35	38	41	43	45	52	55	61			
			24 HR	9	18	23	28	32	34	37	38	41	42	46	47	61			
030118	C	HALIFAX, NOVA SCOTIA 1657 BARRINGTON STREET	1 HR	1	4	10	16	22	26	31	35	40	42	51	57	98			
			8 HR	1	5	10	16	22	26	30	33	38	41	47	49	98			
			24 HR	2	6	11	16	22	25	28	31	36	37	44	46	97			
030310	C	SYDNEY, NOVA SCOTIA 71 WELTON STREET	1 HR	0	9	18	24	29	32	36	38	41	42	47	57	100			
			8 HR	1	11	19	24	29	31	35	37	39	41	44	47	100			
			24 HR	3	14	19	23	28	30	33	36	38	39	42	43	100			
030501	U	KEJIMKUJIK, NOVA SCOTIA NATIONAL PARK	1 HR	5	17	25	31	37	41	45	49	55	60	73	78	93			
			8 HR	7	18	25	31	37	40	45	48	54	58	70	73	93			
			24 HR	11	19	25	31	36	40	44	47	51	54	61	62	93			
030701	U	AYLESFORD MOUNTAIN, NOVA SCOTIA MOUNTAIN BROW ROAD, KINGS COUNTY	1 HR	1	24	30	35	40	43	47	51	57	61	73	80	97			
			8 HR	7	24	31	35	40	43	47	50	56	60	72	73	97			
			24 HR	14	25	31	35	40	43	46	49	54	57	66	67	97			
030801	U	YARMOUTH, NOVA SCOTIA YARMOUTH WEATHER OFFICE, DAYTON	1 HR	2	13	22	28	33	36	40	43	47	52	80	93	98			
			8 HR	3	15	22	28	33	36	39	42	47	50	78	84	98			
			24 HR	4	16	23	27	32	34	38	41	45	48	71	77	98			
030901	R	PICTOU, NOVA SCOTIA 91 BEACHES ROAD	1 HR	1	11	18	23	30	34	38	42	46	50	60	67	99			
			8 HR	2	12	18	23	30	34	38	41	45	49	57	60	99			
			24 HR	5	13	18	23	30	34	37	40	43	45	53	54	99			
031001	R	SABLE ISLAND, NOVA SCOTIA SABLE ISLAND	1 HR	7	19	25	29	34	37	40	43	46	48	57	62	100			
			8 HR	10	20	25	29	33	36	40	42	45	47	54	56	99			
			24 HR	13	21	26	30	33	35	39	41	43	44	46	48	99			
031101	A	KENTVILLE, NOVA SCOTIA 32 MAIN STREET	1 HR	2	9	18	23	29	32	38	42	47	50	59	67	94			
			8 HR	2	11	18	23	29	32	37	41	45	49	56	58	93			
			24 HR	5	13	19	23	28	31	36	39	43	46	52	53	92			
040103	C	FREDERICTON, NEW BRUNSWICK 437 ABERDEEN STREET	1 HR	1	8	19	26	31	34	38	41	46	49	66	71	99			
			8 HR	1	11	20	26	31	34	37	40	44	47	62	63	99			
			24 HR	6	14	20	25	29	32	36	38	41	42	54	56	99			
040203	R	SAINT JOHN, NEW BRUNSWICK MOUNTAIN ROAD	1 HR	0	11	20	26	32	36	41	44	48	50	58	62	99			
			8 HR	0	13	20	26	31	35	41	43	46	49	54	57	100			
			24 HR	5	14	20	25	31	34	40	42	45	47	50	52	100			
040206	C	SAINT JOHN, NEW BRUNSWICK 189 PRINCE WILLIAM	1 HR	0	9	17	23	29	32	36	39	42	44	54	58	99			
			8 HR	1	11	18	23	28	31	35	38	40	42	49	53	99			
			24 HR	5	13	18	23	27	30	34	36	38	40	42	43	98			
040207	R	SAINT JOHN, NEW BRUNSWICK 476 LANCASTER AVENUE W.	1 HR	0	10	19	27	34	38	43	48	51	53	59	70	49			
			8 HR	1	11	20	26	33	37	42	47	50	53	58	61	43			
			24 HR	5	13	20	26	34	36	41	45	50	51	52	53	26			
040302	R	MONCTON, NEW BRUNSWICK 5 THANET STREET	1 HR	0	6	18	25	32	36	41	46	53	57	75	89	46			
			8 HR	1	10	19	25	31	35	40	45	51	54	70	75	40			
			24 HR	7	15	20	25	29	33	38	41	45	48	54	55	25			
040401	U	FUNDY NAT. PARK, NEW BRUNSWICK HASTINGS TOWER	1 HR	0	20	28	32	37	40	44	47	53	57	72	75	97			
			8 HR	9	21	28	32	37	40	44	47	51	55	70	72	96			
			24 HR	13	22	28	32	37	40	43	46	49	53	66	67	96			

OZONE PARTS PER BILLION			YEAR / ANNÉE 2004													OZONE PARTIES PAR MILLIARD	
STATION	TYPE	LOCATION EMPLACEMENT	MONTHLY MEANS						MOYENNES MENSUELLES						ANNUAL MEAN MOYENNE ANNUELLE	STANDARD DEVIATION ÉCART-TYPE	
			JAN JAN	FEB FÉV	MAR MAR	APR AVR	MAY MAI	JUN JUN	JUL JUIL	AUG AOÛT	SEP SEPT	OCT OCT	NOV NOV	DEC DÉC			
010102	C	ST. JOHN'S, NEWFOUNDLAND AND LABRADOR 354 WATER STREET	22	26	30	26	26	22	21	24	20	24	24	25	24	8	
010301	C	CORNER BROOK, NEWFOUNDLAND AND LABRADOR BROOK STREET	---	---	---	---	---	26	27	24	22	25	33	31	---	---	
010401	R	MOUNT PEARL, NEWFOUNDLAND AND LABRADOR OLD PLACENTIA ROAD	33	37	42	37	34	27	25	26	24	30	31	31	31	9	
010501	C	GRAND FALLS/WINDSOR, NEWFOUNDLAND AND LABRAD SCOTT AVENUE	---	---	---	---	---	26	27	24	22	25	33	31	---	---	
030118	C	HALIFAX, NOVA SCOTIA 1657 BARRINGTON STREET	21	24	25	22	22	20	17	7	9	11	12	11	17	10	
030310	C	SYDNEY, NOVA SCOTIA 71 WELTON STREET	26	29	32	26	28	23	18	17	18	18	22	21	23	10	
030501	U	KEJIMKUJIK, NOVA SCOTIA NATIONAL PARK	34	40	44	41	36	29	27	24	21	24	26	28	31	11	
030701	U	AYLESFORD MOUNTAIN, NOVA SCOTIA MOUNTAIN BROW ROAD, KINGS COUNTY	36	42	46	43	38	35	31	31	27	29	32	34	35	9	
030801	U	YARMOUTH, NOVA SCOTIA YARMOUTH WEATHER OFFICE, DAYTON	29	33	36	34	29	29	25	22	19	22	24	26	27	11	
030901	R	PICTOU, NOVA SCOTIA 91 BEACHES ROAD	28	34	37	32	30	23	20	21	18	19	17	14	24	11	
031001	R	SABLE ISLAND, NOVA SCOTIA SABLE ISLAND	28	32	36	35	31	28	25	27	24	28	29	31	30	8	
031101	A	KENTVILLE, NOVA SCOTIA 32 MAIN STREET	26	32	36	28	26	22	18	17	14	17	22	22	24	11	
040103	C	FREDERICTON, NEW BRUNSWICK 437 ABERDEEN STREET	27	30	33	30	29	25	25	21	16	19	22	22	25	11	
040203	R	SAINT JOHN, NEW BRUNSWICK MOUNTAIN ROAD	25	33	39	35	30	24	24	19	16	19	23	24	26	11	
040206	C	SAINT JOHN, NEW BRUNSWICK 189 PRINCE WILLIAM	27	30	31	27	24	22	21	17	16	18	22	23	23	10	
040207	R	SAINT JOHN, NEW BRUNSWICK 476 LANCASTER AVENUE W.	---	36	---	36	36	---	---	17	15	---	---	24	---	---	
040302	R	MONCTON, NEW BRUNSWICK 5 THANET STREET	---	31	---	28	31	25	---	22	---	---	---	22	---	---	
040401	U	FUNDY NAT. PARK, NEW BRUNSWICK HASTINGS TOWER	33	39	43	39	36	32	30	27	23	27	29	30	32	9	

OZONE PARTS PER BILLION			YEAR / ANNÉE 2004														OZONE PARTIES PAR MILLIARD		
STATION	TYPE	LOCATION EMPLACEMENT	FREQUENCY DISTRIBUTION (CENTILES)								DISTRIBUTION EN FRÉQUENCES						DATA AVAILABLE DONNÉES DISPONIBLES		
			MIN	10	30	50	70	80	90	95	98	99	99.9	MAX					
040501	U	POINT LEPREAU, NEW BRUNSWICK RECREATION AREA	1 HR	2	15	23	29	35	38	42	45	48	50	62	66	99			
			8 HR	4	16	24	29	35	38	42	45	47	50	56	63	99			
			24 HR	9	18	24	29	34	38	41	43	46	47	52	53	99			
040601	U	BLISSVILLE, NEW BRUNSWICK AIRPORT ROAD	1 HR	0	8	19	26	31	35	39	43	48	52	62	71	99			
			8 HR	0	10	19	25	31	34	39	42	47	50	59	61	99			
			24 HR	4	12	19	25	30	33	37	40	43	45	51	52	99			
040701	U	NORTON, NEW BRUNSWICK 308 HWY 124	1 HR	0	7	21	28	34	38	42	45	50	55	66	71	100			
			8 HR	0	10	21	27	33	37	41	45	48	52	59	62	100			
			24 HR	7	14	21	26	32	35	39	42	44	47	53	54	100			
040801	U	CANTERBURY, NEW BRUNSWICK 487 ROUTE 122	1 HR	3	12	22	28	34	37	42	45	49	53	70	75	100			
			8 HR	3	13	22	28	34	37	41	45	48	51	68	71	100			
			24 HR	8	15	22	27	33	36	40	43	46	48	62	62	100			
040901	U	ST. ANDREWS, NEW BRUNSWICK BRANDY COVE ROAD	1 HR	0	15	24	29	35	39	43	46	49	51	65	74	50			
			8 HR	5	15	24	30	35	38	43	45	49	51	61	63	44			
			24 HR	10	18	23	29	35	38	42	44	46	47	51	51	27			
041001	U	CAMPOBELLO ISLAND, NEW BRUNSWICK CAMPOBELLO ISLAND	1 HR	0	8	16	22	28	32	38	42	47	49	63	65	49			
			8 HR	1	9	16	21	28	32	37	41	46	48	62	63	50			
			24 HR	5	12	16	20	28	31	35	39	44	47	55	55	50			
041101	U	ST. LEONARD, NEW BRUNSWICK 312 CH L'AEROPORT	1 HR	0	11	21	27	32	35	39	42	45	47	62	65	100			
			8 HR	0	12	21	26	32	35	39	42	45	46	59	63	100			
			24 HR	7	14	21	26	31	35	38	40	43	44	50	50	100			
041201	U	LOWER NEWCASTLE, NEW BRUNSWICK 55 ROUTE 11 HWY	1 HR	0	14	22	28	34	37	41	44	48	52	65	69	100			
			8 HR	3	15	22	28	34	37	41	43	46	50	63	67	100			
			24 HR	8	17	22	27	33	36	40	42	44	45	61	62	100			
050102	R	MONTRÉAL, QUÉBEC JARDIN BOTANIQUE	1 HR	0	2	10	17	24	28	35	40	47	53	68	75	98			
			8 HR	0	4	11	17	23	27	33	38	43	49	66	70	98			
			24 HR	0	7	13	17	22	25	29	33	37	40	56	58	97			
050103	R	MONTRÉAL, QUÉBEC 1050 A, BOUL. SAINT-JEAN-BAPTISTE	1 HR	0	4	13	20	27	31	37	42	50	55	74	80	96			
			8 HR	0	7	14	20	26	30	36	40	46	51	69	75	96			
			24 HR	1	10	16	20	25	28	32	36	39	41	55	59	96			
050104	C	MONTRÉAL, QUÉBEC 1125 RUE ONTARIO EST	1 HR	0	2	8	14	20	24	30	35	42	48	68	72	99			
			8 HR	0	4	9	14	20	23	28	33	39	45	65	69	99			
			24 HR	1	5	10	15	19	22	26	29	32	36	53	56	99			
050109	C	MONTRÉAL, QUÉBEC 2495 RUE DUNCAN	1 HR	0	2	8	14	21	25	30	35	42	46	56	60	99			
			8 HR	0	3	9	14	20	23	29	33	39	43	55	56	99			
			24 HR	1	6	11	15	19	22	26	30	34	37	44	44	99			
050110	C	MONTRÉAL, QUÉBEC 11280 BOUL. PIE IX	1 HR	0	3	11	19	27	31	36	41	49	55	74	78	99			
			8 HR	0	5	12	19	26	29	34	39	46	52	72	74	99			
			24 HR	1	7	14	19	25	28	31	35	39	43	58	61	99			
050113	R	MONTRÉAL, QUÉBEC 1160 BOUL PIE IX	1 HR	0	2	12	20	28	31	37	42	49	56	75	79	95			
			8 HR	0	4	13	20	27	30	35	40	45	52	72	75	99			
			24 HR	1	8	15	20	26	29	32	35	39	43	60	63	98			
050115	C	MONTRÉAL, QUÉBEC 1001 BOUL DE MAISONNEUVE OUEST	1 HR	0	2	7	11	16	20	24	28	34	39	56	61	99			
			8 HR	0	3	8	11	16	19	23	26	31	35	55	57	99			
			24 HR	1	5	9	12	15	18	20	24	27	29	44	48	99			
050116	R	MONTRÉAL, QUÉBEC 3161 JOSEPH, VERDUN	1 HR	0	2	9	17	25	29	36	42	49	54	70	78	85			
			8 HR	0	3	11	17	24	28	34	39	46	51	67	72	85			
			24 HR	0	6	12	17	23	27	31	35	40	45	57	60	85			
050119	R	MONTRÉAL, QUÉBEC FACE AU 1819 RUE VICTORIA	1 HR	0	3	12	19	26	30	37	43	50	56	76	79	90			
			8 HR	1	6	13	19	25	29	35	40	47	52	71	76	94			
			24 HR	1	9	15	19	24	27	32	36	40	43	59	62	93			
050121	R	MONTRÉAL, QUÉBEC 8361 RUE OCÉANIE - BROSSARD	1 HR	0	4	16	23	30	34	40	45	53	58	76	80	95			
			8 HR	1	7	16	23	29	33	38	43	49	54	73	76	99			
			24 HR	1	10	18	23	29	31	36	38	43	46	63	67	99			

OZONE PARTS PER BILLION			YEAR / ANNÉE 2004														OZONE PARTIES PAR MILLIARD	
STATION	TYPE	LOCATION EMPLACEMENT	MONTHLY MEANS						MOYENNES MENSUELLES						ANNUAL MEAN MOYENNE ANNUELLE	STANDARD DEVIATION ÉCART-TYPE		
			JAN	FEB	MAR	APR	MAY	JUN	JUL	AUG	SEP	OCT	NOV	DEC				
			JAN	FÉV	MAR	AVR	MAI	JUIN	JUIL	AOÛT	SEPT	OCT	NOV	DÉC				
040501	U	POINT LEPREAU, NEW BRUNSWICK RECREATION AREA	34	39	38	35	31	28	28	23	23	19	24	26	29	10		
040601	U	BLISSVILLE, NEW BRUNSWICK AIRPORT ROAD	27	34	36	29	29	26	23	19	15	17	20	23	25	12		
040701	U	NORTON, NEW BRUNSWICK 308 HWY 124	29	35	38	32	30	26	25	20	17	19	23	24	27	13		
040801	U	CANTERBURY, NEW BRUNSWICK 487 ROUTE 122	31	37	40	37	33	27	21	18	17	21	23	25	28	11		
040901	U	ST. ANDREWS, NEW BRUNSWICK BRANDY COVE ROAD	---	39	---	36	33	29	---	23	---	---	26	23	---	---		
041001	U	CAMPOBELLO ISLAND, NEW BRUNSWICK CAMPOBELLO ISLAND	---	---	---	34	28	22	20	17	15	---	---	---	---	---		
041101	U	ST. LEONARD, NEW BRUNSWICK 312 CH L'AEROPORT	31	38	38	31	28	22	17	18	18	21	24	28	26	11		
041201	U	LOWER NEWCASTLE, NEW BRUNSWICK 55 ROUTE 11 HWY	32	37	38	33	31	25	26	24	21	23	22	23	28	11		
050102	R	MONTREAL, QUEBEC JARDIN BOTANIQUE	17	16	22	25	24	25	23	18	16	12	8	12	18	12		
050103	R	MONTREAL, QUEBEC 1050 A, BOUL. SAINT-JEAN-BAPTISTE	20	20	25	28	26	28	25	20	17	13	11	16	21	13		
050104	C	MONTREAL, QUEBEC 1125 RUE ONTARIO EST	15	15	18	22	21	23	19	15	11	8	7	10	15	11		
050109	C	MONTREAL, QUEBEC 2495 RUE DUNCAN	15	13	19	22	21	21	19	14	12	10	7	10	15	11		
050110	C	MONTREAL, QUEBEC 11280 BOUL. PIE IX	21	22	22	26	24	26	23	21	15	11	9	14	20	13		
050113	R	MONTREAL, QUEBEC 1160 BOUL PIE IX	22	22	23	28	25	28	23	21	16	12	10	14	20	13		
050115	C	MONTREAL, QUEBEC 1001 BOUL DE MAISONNEUVE OUEST	13	11	14	17	15	19	16	13	10	7	6	9	12	9		
050116	R	MONTREAL, QUEBEC 3161 JOSEPH, VERDUN	16	17	21	---	24	27	26	23	15	10	8	11	18	13		
050119	R	MONTREAL, QUEBEC FACE AU 1819 RUE VICTORIA	19	19	22	27	26	28	25	22	17	13	10	14	20	13		
050121	R	MONTREAL, QUEBEC 8361 RUE OCÉANIE - BROSSARD	23	24	28	30	29	31	26	24	19	15	12	16	23	13		

OZONE PARTS PER BILLION			YEAR / ANNÉE 2004															OZONE PARTIES PAR MILLIARD		
STATION	TYPE	LOCATION EMPLACEMENT	FREQUENCY DISTRIBUTION (CENTILES)										DISTRIBUTION EN FRÉQUENCES					DATA AVAILABLE DONNÉES DISPONIBLES		
			MIN	10	30	50	70	80	90	95	98	99	99.9	MAX						
050126	R	MONTRÉAL, QUÉBEC 20965 CHEMIN SAINTE-MARIE	1 HR	0	5	16	24	31	35	41	46	52	58	75	80	98				
			8 HR	0	7	17	24	31	34	39	43	49	54	72	75	98				
			24 HR	0	11	18	23	30	32	36	39	42	45	60	62	98				
050128	C	MONTRÉAL, QUÉBEC 90-A RUE HERVÉ-SAINT-MARTIN	1 HR	0	2	9	16	23	27	32	37	44	50	60	68	53				
			8 HR	0	4	10	16	22	26	30	35	41	45	54	56	53				
			24 HR	1	7	12	17	21	23	27	30	34	37	43	44	53				
050129	R	MONTRÉAL, QUÉBEC 12400 WILFRID-OUELLETTE	1 HR	0	6	16	24	31	35	41	46	54	60	80	85	99				
			8 HR	0	8	17	24	31	34	40	44	50	56	76	81	98				
			24 HR	1	12	19	24	30	33	36	40	43	47	65	67	98				
050204	R	GATINEAU, QUÉBEC 255 ST-RÉDEMPTEUR	1 HR	0	4	15	22	29	33	39	44	52	59	71	80	92				
			8 HR	0	7	15	22	28	32	37	42	49	54	68	74	96				
			24 HR	1	10	17	22	27	30	34	37	43	47	60	61	95				
050308	R	QUÉBEC, QUÉBEC 600 RUE DES SABLES	1 HR	0	3	12	19	26	30	35	38	42	45	68	72	94				
			8 HR	0	5	13	19	25	29	33	36	39	42	62	70	98				
			24 HR	2	9	14	19	23	27	31	34	36	38	46	47	97				
050309	R	QUÉBEC, QUÉBEC 1352 RANG ST-ANGE, STE-FOY	1 HR	0	4	15	23	30	33	38	42	46	49	74	80	93				
			8 HR	0	7	16	22	29	32	37	40	43	46	68	73	97				
			24 HR	2	11	17	22	27	30	34	37	39	40	52	56	97				
050310	R	QUÉBEC, QUÉBEC 1150 BOUL. RENÉ-LÉVESQUE O.	1 HR	0	4	14	22	28	32	36	40	45	48	73	83	95				
			8 HR	0	7	15	21	27	30	35	38	42	45	69	75	99				
			24 HR	1	10	16	21	26	29	32	35	37	40	55	58	99				
050404	R	SHERBROOKE, QUÉBEC 655, RUE PAPINEAU	1 HR	0	7	17	24	31	35	42	46	51	55	71	79	93				
			8 HR	1	9	18	24	30	34	39	43	48	52	66	74	96				
			24 HR	2	13	19	24	29	33	37	40	43	47	59	64	96				
050504	R	SAGUENAY, QUEBEC 789 BOUL DES ÉTUDIANTS, CHICOUTIMI	1 HR	0	9	17	24	30	33	37	41	45	48	55	58	95				
			8 HR	1	11	18	24	29	32	36	40	43	45	50	55	98				
			24 HR	4	13	19	24	28	31	34	37	40	41	46	46	98				
050604	R	ROUYN, QUÉBEC 1570 RUE PARADIS	1 HR	1	14	23	29	34	37	42	46	50	52	69	75	88				
			8 HR	1	16	23	29	33	37	41	45	49	51	67	73	92				
			24 HR	4	17	24	28	33	36	39	42	46	48	59	62	91				
050801	R	TROIS-RIVIÈRES, QUÉBEC FACE AU 678 RUE HART	1 HR	0	5	13	20	27	30	36	40	46	50	68	73	96				
			8 HR	0	8	14	20	26	29	34	38	42	46	64	69	100				
			24 HR	2	11	16	20	25	28	31	34	37	39	52	56	100				
051501	A	ST. ZÉPHIRIN, QUÉBEC 701 RANG SAINT-MICHEL	1 HR	0	12	20	28	33	37	42	46	51	55	81	91	91				
			8 HR	1	13	21	27	32	36	41	45	49	52	74	83	94				
			24 HR	2	15	22	27	32	35	39	41	44	46	61	64	94				
052001	F	CHARETTE, QUÉBEC AU NORD DU 170 2E RANG	1 HR	0	9	18	26	32	36	41	44	49	53	72	92	93				
			8 HR	1	10	18	26	32	35	40	43	47	50	66	71	97				
			24 HR	3	14	19	25	31	35	38	41	43	44	51	53	96				
052201	A	SAINT-SIMON, QUÉBEC DERRIÈRE LE 83, 4E RANG EST	1 HR	0	5	15	23	29	32	38	42	46	51	70	75	91				
			8 HR	0	7	16	22	28	31	36	40	44	47	64	70	95				
			24 HR	1	11	17	22	27	30	34	37	39	42	52	54	94				
052301	F	SAINT-FAUSTIN, QUÉBEC CHEMIN DU LAC (CARIBOU)	1 HR	1	17	25	31	36	40	44	48	53	58	74	76	95				
			8 HR	2	17	25	31	36	39	44	47	51	57	72	74	99				
			24 HR	3	19	25	31	36	39	43	45	48	52	64	67	99				
052401	F	LA PÊCHE, QUÉBEC LAC PHILIPPE - MASHAM	1 HR	0	10	21	28	34	38	44	48	54	60	73	86	91				
			8 HR	0	12	21	27	34	38	43	47	52	58	71	78	95				
			24 HR	1	15	21	27	33	37	40	43	47	52	67	68	94				
052601	R	VARENNES, QUÉBEC 4744 MONTÉE BARONIE	1 HR	0	5	16	23	29	33	39	44	48	53	73	77	95				
			8 HR	0	8	16	23	29	32	37	41	45	48	67	73	99				
			24 HR	1	12	17	23	28	30	34	37	40	42	55	59	98				
053201	F	LA DORÉ, QUÉBEC ROUTE 167- LA DORÉ	1 HR	0	11	20	27	32	35	40	43	48	51	66	78	95				
			8 HR	1	12	20	26	31	34	39	42	46	49	61	69	99				
			24 HR	2	14	21	26	31	33	37	40	43	45	49	50	98				

OZONE PARTS PER BILLION			YEAR / ANNÉE 2004														OZONE PARTIES PAR MILLIARD	
STATION	TYPE	LOCATION EMPLACEMENT	MONTHLY MEANS												ANNUAL MEAN MOYENNE ANNUELLE	STANDARD DEVIATION ÉCART-TYPE		
			JAN	FEB	MAR	APR	MAY	JUN	JUL	AUG	SEP	OCT	NOV	DEC				
			JAN	FÉV	MAR	AVR	MAI	JUIN	JUIL	AOÛT	SEPT	OCT	NOV	DÉC				
050126	R	MONTREAL, QUEBEC 20965 CHEMIN SAINTE-MARIE	25	27	27	32	29	31	26	23	19	15	13	17	24	14		
050128	C	MONTREAL, QUEBEC 90-A RUE HERVE-SAINTE-MARTIN	---	---	---	---	---	---	21	18	16	15	12	17	---	---		
050129	R	MONTREAL, QUEBEC 12400 WILFRID-OUELLETTE	27	27	29	33	29	31	27	24	17	15	13	19	24	14		
050204	R	GATINEAU, QUEBEC 255 ST-REDEMPTEUR	22	24	24	29	28	29	25	22	20	14	11	16	22	13		
050308	R	QUEBEC, QUEBEC 600 RUE DES SABLES	21	21	25	28	25	22	16	17	13	13	14	17	19	12		
050309	R	QUEBEC, QUEBEC 1352 RANG ST-ANGE, STE-FOY	25	28	29	31	26	24	20	17	13	14	16	20	22	13		
050310	R	QUEBEC, QUEBEC 1150 BOUL. RENÉ-LÉVESQUE O.	22	24	27	30	26	25	22	19	14	14	14	17	21	12		
050404	R	SHERBROOKE, QUEBEC 655, RUE PAPINEAU	22	26	31	33	32	31	25	23	19	16	14	19	24	13		
050504	R	SAGUENAY, QUEBEC 789 BOUL DES ÉTUDIANTS, CHICOUTIMI	25	28	32	31	28	24	22	19	16	17	21	21	24	11		
050604	R	ROUYN, QUEBEC 1570 RUE PARADIS	28	32	37	37	34	29	23	---	24	22	23	25	28	11		
050801	R	TROIS-RIVIÈRES, QUEBEC FACE AU 678 RUE HART	20	23	27	28	26	26	22	20	15	14	12	16	21	12		
051501	A	ST. ZÉPHIRIN, QUEBEC 701 RANG SAINT-MICHEL	29	31	37	34	30	30	26	25	21	19	18	26	27	12		
052001	F	CHARETTE, QUEBEC AU NORD DU 170 2E RANG	30	35	37	34	30	26	20	18	15	17	17	23	25	12		
052201	A	SAINT-SIMON, QUEBEC DERRIÈRE LE 83, 4E RANG EST	23	25	31	30	26	26	21	21	17	14	12	19	22	12		
052301	F	SAINT-FAUSTIN, QUEBEC CHEMIN DU LAC (CARIBOU)	31	37	41	39	36	32	28	26	24	25	23	28	31	11		
052401	F	LA PÊCHE, QUEBEC LAC PHILIPPE - MASHAM	30	35	36	38	33	31	25	22	22	20	19	23	28	13		
052601	R	VARENNES, QUEBEC 4744 MONTÉE BARONIE	25	26	31	30	27	27	23	21	18	14	12	19	23	13		
053201	F	LA DORÉ, QUEBEC ROUTE 167- LA DORÉ	29	33	35	33	29	26	21	20	19	17	22	25	26	11		

OZONE PARTS PER BILLION			YEAR / ANNÉE 2004													OZONE PARTIES PAR MILLIARD		
STATION	TYPE	LOCATION EMPLACEMENT	FREQUENCY DISTRIBUTION (CENTILES)								DISTRIBUTION EN FRÉQUENCES					DATA AVAILABLE DONNÉES DISPONIBLES		
			MIN	10	30	50	70	80	90	95	98	99	99.9	MAX				
053301	A	DESCHAMBAULT, QUÉBEC 334, 3 E RANG - DESHAMBAULT	1 HR	0	5	16	24	30	34	38	42	46	50	69	82	96		
			8 HR	0	8	17	23	30	33	37	40	43	46	68	74	100		
			24 HR	3	12	18	23	28	31	35	37	38	40	54	57	100		
053401	A	STE-CATH DE-LA-J-CARTIER, QUÉBEC FACE AU 56 LAURIER	1 HR	0	3	14	22	30	34	39	43	46	49	64	74	95		
			8 HR	0	5	15	21	29	33	37	41	44	46	57	69	99		
			24 HR	1	10	16	21	27	31	35	38	41	42	45	49	99		
053501	A	SAINT-FRANÇOIS, QUÉBEC FACE AU 198, ROYALE ÎLE D'ORLÉANS	1 HR	0	13	21	27	33	36	40	44	47	50	72	80	95		
			8 HR	1	14	21	27	32	35	40	42	46	48	67	73	98		
			24 HR	2	16	22	27	31	34	38	41	42	45	56	59	98		
053601	F	N.-D.-DU-ROSAIRE, QUÉBEC RANG ST-LOUIS	1 HR	1	15	24	29	34	38	42	46	50	53	75	85	90		
			8 HR	2	16	24	29	34	37	42	45	48	53	73	77	94		
			24 HR	5	18	24	29	33	37	41	44	47	49	62	64	94		
053701	F	ST-HILAIRE-DE-DORSET, QUÉBEC RANG DORSET	1 HR	2	18	26	30	37	41	46	49	53	60	74	82	95		
			8 HR	5	18	26	31	37	40	45	48	52	58	74	75	100		
			24 HR	11	20	26	30	37	40	44	47	50	57	69	70	99		
053801	A	TINGWICK, QUÉBEC CHEMIN RADAR ET WARWICK	1 HR	1	16	24	29	35	39	44	48	52	58	75	79	95		
			8 HR	1	16	24	29	35	39	43	47	51	56	73	77	99		
			24 HR	4	18	24	29	35	38	42	45	48	54	66	67	99		
053901	F	LAC-ÉDOUARD, QUÉBEC DERRIÈRE L'HÔPITAL VILLAGE	1 HR	0	7	19	27	32	35	40	45	49	52	62	71	95		
			8 HR	0	10	19	26	32	35	39	43	47	50	58	59	99		
			24 HR	5	13	20	26	31	34	37	39	41	42	48	50	99		
054401	A	ST. ANICET, QUÉBEC 1128 DE LA GUERRE	1 HR	0	10	21	28	34	38	44	49	56	61	77	83	95		
			8 HR	0	12	22	28	34	37	42	47	53	58	74	80	99		
			24 HR	1	16	23	28	33	36	39	43	47	51	68	70	99		
054501	R	L' ASSOMPTION, QUÉBEC 801 ST-ÉTIENNE	1 HR	0	4	11	18	24	28	32	36	40	43	60	65	96		
			8 HR	0	5	12	18	23	27	31	34	38	40	58	61	100		
			24 HR	1	9	13	18	22	25	29	31	34	36	46	50	100		
054801	F	STUKELY-SUD, QUÉBEC CHEMIN MONTBEL	1 HR	1	16	25	30	36	40	45	50	55	61	77	80	95		
			8 HR	1	17	25	30	36	40	44	49	54	58	76	77	99		
			24 HR	8	19	25	30	36	39	43	46	51	56	70	72	99		
054901	F	LA PATRIE, QUÉBEC RANG PETIT CANADA OUEST	1 HR	1	14	24	30	36	40	45	49	55	61	76	81	94		
			8 HR	4	15	23	29	35	39	44	48	53	60	73	76	98		
			24 HR	10	17	24	29	35	38	43	46	50	58	65	66	98		
055001	F	MT-SAINT-MICHEL, QUÉBEC 215 4 IÈME RANG GRAVEL	1 HR	0	7	18	25	31	35	39	43	47	50	59	64	96		
			8 HR	0	9	18	25	31	34	39	42	45	47	57	59	100		
			24 HR	1	12	18	25	30	33	38	40	42	43	51	52	100		
055201	A	LEMIEUX, QUÉBEC CRANBERRY FARM	1 HR	0	8	20	28	34	37	43	47	52	57	83	94	96		
			8 HR	0	11	20	27	33	36	41	45	48	54	79	84	99		
			24 HR	3	15	21	27	32	35	38	41	44	47	64	67	100		
055301	A	L'ACADIE, QUÉBEC FERME EXP., 1134 ROUTE 219	1 HR	0	8	19	26	32	36	41	46	52	56	75	82	91		
			8 HR	0	9	19	26	31	35	39	44	50	53	71	78	95		
			24 HR	2	13	20	26	31	34	37	39	43	47	64	67	93		
060101	C	OTTAWA, ONTARIO 88 SLATER ST.	1 HR	0	5	12	17	22	25	30	34	39	43	54	75	80		
			8 HR	0	8	13	17	21	24	28	32	37	40	52	53	81		
			24 HR	1	9	14	17	20	23	26	29	33	35	41	44	80		
060104	C	OTTAWA, ONTARIO RIDEAU & WURTEMBURG	1 HR	0	5	15	21	28	32	37	42	48	54	65	72	97		
			8 HR	0	8	15	21	28	31	36	40	45	49	61	65	98		
			24 HR	1	10	17	21	27	29	33	36	39	42	55	57	98		
060204	C	WINDSOR, ONTARIO 467 UNIVERSITY AVE. WEST	1 HR	0	1	10	18	27	33	40	49	60	67	82	92	100		
			8 HR	0	3	11	19	27	31	38	46	55	60	74	78	100		
			24 HR	0	6	14	20	26	29	35	40	43	46	51	52	100		
060211	R	WINDSOR, ONTARIO COLLEGE & SOUTH ST.	1 HR	1	3	12	21	29	35	44	53	63	69	85	92	100		
			8 HR	1	6	14	21	29	34	41	49	59	64	77	83	100		
			24 HR	2	9	16	22	28	32	38	43	48	50	58	58	100		

OZONE PARTS PER BILLION			YEAR / ANNÉE 2004														OZONE PARTIES PAR MILLIARD	
STATION	TYPE	LOCATION EMPLACEMENT	MONTHLY MEANS						MOYENNES MENSUELLES						ANNUAL MEAN MOYENNE ANNUELLE	STANDARD DEVIATION ÉCART-TYPE		
			JAN	FEB	MAR	APR	MAY	JUN	JUL	AUG	SEP	OCT	NOV	DEC				
			JAN	FÉV	MAR	AVR	MAI	JUIN	JUIL	AOÛT	SEPT	OCT	NOV	DÉC				
053301	A	DESCHAMBAULT, QUÉBEC 334, 3 E RANG - DESHAMBAULT	27	31	31	32	27	25	20	18	13	15	16	22	23	12		
053401	A	STE-CATH DE-LA-J-CARTIER, QUÉBEC FACE AU 56 LAURIER	27	30	33	33	26	21	17	13	11	14	16	22	22	13		
053501	A	SAINT-FRANÇOIS, QUÉBEC FACE AU 198, ROYALE ÎLE D'ORLÉANS	28	33	38	36	31	28	25	22	19	18	20	25	27	11		
053601	F	N.-D.-DU-ROSAIRE, QUÉBEC RANG ST-LOUIS	29	36	40	37	33	30	24	23	20	22	22	28	29	11		
053701	F	ST-HILAIRE-DE-DORSET, QUÉBEC RANG DORSET	30	38	43	39	37	35	29	28	25	25	23	28	32	11		
053801	A	TINGWICK, QUÉBEC CHEMIN RADAR ET WARWICK	28	36	40	38	36	34	30	27	24	22	18	26	30	11		
053901	F	LAC-ÉDOUARD, QUÉBEC DERRIÈRE L'HÔPITAL VILLAGE	29	33	34	34	30	26	21	20	17	18	20	25	25	12		
054401	A	ST. ANICET, QUÉBEC 1128 DE LA GUERRE	30	35	33	36	31	33	27	26	23	21	18	23	28	13		
054501	R	L' ASSOMPTION, QUÉBEC 801 ST-ÉTIENNE	21	22	25	26	22	22	17	15	13	11	9	15	18	11		
054801	F	STUKELY-SUD, QUÉBEC CHEMIN MONTBEL	28	37	40	39	38	36	30	28	24	23	21	26	31	11		
054901	F	LA PATRIE, QUÉBEC RANG PETIT CANADA OUEST	29	37	40	39	37	33	25	25	21	23	21	27	30	12		
055001	F	MT-SAINT-MICHEL, QUÉBEC 215 4 IÈME RANG GRAVEL	29	34	37	34	30	23	16	15	15	18	18	24	24	12		
055201	A	LEMIEUX, QUÉBEC CRANBERRY FARM	28	32	36	34	32	30	25	23	20	19	18	24	27	13		
055301	A	L'ACADIE, QUÉBEC FERME EXP., 1134 ROUTE 219	27	31	33	33	31	30	27	23	21	16	14	20	25	13		
060101	C	OTTAWA, ONTARIO 88 SLATER ST.	17	17	19	23	21	20	16	15	15	---	---	---	---	---		
060104	C	OTTAWA, ONTARIO RIDEAU & WURTEMBERG	22	24	25	30	29	26	23	21	19	14	12	15	22	12		
060204	C	WINDSOR, ONTARIO 467 UNIVERSITY AVE. WEST	15	18	23	28	27	25	29	22	28	12	9	8	20	16		
060211	R	WINDSOR, ONTARIO COLLEGE & SOUTH ST.	15	18	23	30	29	30	33	25	30	14	12	12	23	16		

OZONE PARTS PER BILLION			YEAR / ANNÉE 2004															OZONE PARTIES PAR MILLIARD		
STATION	TYPE	LOCATION EMPLACEMENT	FREQUENCY DISTRIBUTION (CENTILES)										DISTRIBUTION EN FRÉQUENCES					DATA AVAILABLE DONNÉES DISPONIBLES		
			MIN	10	30	50	70	80	90	95	98	99	99.9	MAX						
060302	R	KINGSTON, ONTARIO 133 DALTON AVENUE	1 HR	0	2	14	23	30	34	41	47	57	62	75	85	99				
			8 HR	1	6	15	22	29	33	38	44	52	58	74	77	99				
			24 HR	2	11	17	21	27	30	35	39	45	51	58	59	99				
060410	R	TORONTO, ONTARIO LAWRENCE & KENNEDY	1 HR	0	2	11	18	26	32	39	46	55	62	77	82	99				
			8 HR	1	4	12	18	25	30	37	43	51	56	70	74	99				
			24 HR	1	9	14	18	24	29	34	38	42	46	56	59	99				
060413	R	TORONTO, ONTARIO ELMCREST ROAD	1 HR	0	2	10	19	28	33	40	47	56	62	74	77	100				
			8 HR	1	4	12	19	27	31	38	44	52	57	67	69	100				
			24 HR	2	9	15	19	24	28	33	37	42	46	54	58	100				
060415	R	MISSISSAUGUA, ONTARIO QUEENSWAY W & HURONTARIO	1 HR	1	5	15	24	30	33	37	40	44	48	65	67	35				
			8 HR	1	8	16	23	28	31	35	38	41	43	63	63	35				
			24 HR	5	13	18	22	26	29	32	35	36	38	53	54	35				
060421	C	TORONTO, ONTARIO YONGE ST. & FINCH AVE.	1 HR	2	4	13	22	30	34	40	45	53	59	72	81	100				
			8 HR	3	7	15	22	29	33	38	43	49	54	63	68	100				
			24 HR	3	10	17	22	27	31	35	38	41	44	48	49	99				
060424	C	TORONTO, ONTARIO BAY & WELLESLEY	1 HR	1	4	14	21	30	35	42	49	59	65	76	82	99				
			8 HR	2	7	15	21	29	33	40	46	55	61	71	74	99				
			24 HR	2	11	17	21	27	32	37	41	47	50	60	62	98				
060428	R	BRAMPTON, ONTARIO 525 MAIN ST. N.	1 HR	0	6	17	25	33	37	43	50	59	65	76	84	99				
			8 HR	0	8	18	25	32	35	41	47	55	59	69	72	99				
			24 HR	1	12	20	25	30	33	38	42	47	50	57	58	99				
060429	R	TORONTO, ONTARIO 185 JUDSON STREET	1 HR	0	3	10	17	25	30	37	42	50	56	77	87	99				
			8 HR	1	5	12	18	24	28	34	39	45	51	66	72	99				
			24 HR	2	9	14	18	23	26	30	34	37	39	48	51	99				
060430	C	TORONTO, ONTARIO 125 RESOURCES ROAD	1 HR	0	3	7	15	23	29	36	44	53	60	73	78	100				
			8 HR	2	4	10	15	22	27	34	40	49	55	65	68	100				
			24 HR	2	8	12	16	21	25	30	34	39	42	47	48	100				
060432	C	MISSISSAUGUA, ONTARIO 310 BRISTOL ROAD E.	1 HR	0	2	9	17	26	32	42	50	59	65	77	82	62				
			8 HR	0	4	11	17	25	30	39	48	54	59	69	72	62				
			24 HR	1	7	14	18	24	28	34	41	47	51	58	59	61				
060512	C	HAMILTON, ONTARIO ELGIN & KELLY	1 HR	0	2	11	19	26	31	39	46	55	60	71	78	99				
			8 HR	0	5	13	19	25	30	37	44	51	56	68	70	99				
			24 HR	1	8	14	19	24	28	34	38	47	51	58	58	99				
060513	R	HAMILTON, ONTARIO VICKERS RD. & EAST 18TH. ST.	1 HR	0	6	16	24	31	36	43	50	59	65	77	80	100				
			8 HR	0	9	17	24	30	35	42	48	57	61	72	76	100				
			24 HR	2	12	19	24	29	32	39	45	53	56	60	62	100				
060607	R	SUDBURY, ONTARIO 100 RAMSEY LAKE RD.	1 HR	0	16	26	31	36	39	43	46	51	55	73	77	51				
			8 HR	2	18	26	31	35	37	41	44	49	53	70	71	51				
			24 HR	11	21	26	30	34	36	39	41	46	49	57	58	51				
060609	C	SUDBURY, ONTARIO RAMSEY LAKE ROAD	1 HR	0	11	19	24	31	34	39	47	57	62	73	82	51				
			8 HR	0	13	19	24	30	33	38	45	54	59	72	75	51				
			24 HR	2	15	20	24	29	32	35	41	47	51	63	64	51				
060709	I	SAULT STE. MARIE, ONTARIO 443 NORTHERN AVE., SAULT COLLEGE	1 HR	0	11	21	27	33	37	42	46	53	58	76	96	100				
			8 HR	0	13	21	27	33	36	41	45	50	55	75	87	100				
			24 HR	1	15	22	27	32	35	38	41	45	48	63	68	100				
060903	C	LONDON, ONTARIO 900 HIGHBURY AVENUE	1 HR	0	5	16	23	30	35	41	50	59	63	78	85	98				
			8 HR	0	7	16	23	29	34	39	47	55	60	68	79	98				
			24 HR	1	11	18	23	28	32	37	41	47	50	52	53	97				
061004	R	SARNIA, ONTARIO FRONT ST. AT C.N. TRACKS	1 HR	0	4	16	24	31	36	41	46	54	60	77	93	99				
			8 HR	0	7	17	24	30	34	40	44	51	55	71	76	99				
			24 HR	0	10	19	24	29	33	37	40	43	44	52	56	99				
061104	R	PETERBOROUGH, ONTARIO 10 HOSPITAL DRIVE	1 HR	0	9	20	27	34	38	43	49	58	65	77	82	100				
			8 HR	1	12	20	27	33	37	42	47	55	61	71	75	100				
			24 HR	1	15	21	27	32	35	39	43	48	53	62	63	100				

OZONE PARTS PER BILLION			YEAR / ANNÉE 2004														OZONE PARTIES PAR MILLIARD	
STATION	TYPE	LOCATION EMPLACEMENT	MONTHLY MEANS							MOYENNES MENSUELLES							ANNUAL MEAN MOYENNE ANNUELLE	STANDARD DEVIATION ÉCART-TYPE
			JAN	FEB	MAR	APR	MAY	JUN	JUL	AUG	SEP	OCT	NOV	DEC				
			JAN	FÉV	MAR	AVR	MAI	JUIN	JUIL	AOÛT	SEPT	OCT	NOV	DÉC				
060302	R	KINGSTON, ONTARIO 133 DALTON AVENUE	20	21	27	29	24	29	28	27	20	15	13	17	23	14		
060410	R	TORONTO, ONTARIO LAWRENCE & KENNEDY	15	18	22	27	29	26	25	21	21	13	10	12	20	14		
060413	R	TORONTO, ONTARIO ELMCREST ROAD	17	20	22	26	26	25	24	24	22	14	12	14	20	15		
060415	R	MISSISSAUGUA, ONTARIO QUEENSWAY W & HURONTARIO	19	21	22	26	---	---	---	---	---	---	---	---	---	---		
060421	C	TORONTO, ONTARIO YONGE ST. & FINCH AVE.	21	22	23	28	29	28	26	25	24	15	14	16	22	14		
060424	C	TORONTO, ONTARIO BAY & WELLESLEY	17	20	24	28	31	29	29	27	25	14	13	14	23	15		
060428	R	BRAMPTON, ONTARIO 525 MAIN ST. N.	22	24	26	31	29	30	30	29	27	17	17	19	25	14		
060429	R	TORONTO, ONTARIO 185 JUDSON STREET	16	19	21	25	26	23	23	19	20	13	11	13	19	13		
060430	C	TORONTO, ONTARIO 125 RESOURCES ROAD	13	16	19	23	23	22	22	20	20	12	10	11	18	14		
060432	C	MISSISSAUGUA, ONTARIO 310 BRISTOL ROAD E.	---	---	---	---	24	24	23	28	25	13	11	13	---	---		
060512	C	HAMILTON, ONTARIO ELGIN & KELLY	16	17	19	27	24	26	26	24	24	12	11	13	20	14		
060513	R	HAMILTON, ONTARIO VICKERS RD. & EAST 18TH. ST.	22	24	26	29	30	31	30	28	29	15	14	16	25	14		
060607	R	SUDBURY, ONTARIO 100 RAMSEY LAKE RD.	26	27	32	34	34	30	---	---	---	---	---	---	---	---		
060609	C	SUDBURY, ONTARIO RAMSEY LAKE ROAD	---	---	---	---	---	---	27	24	28	21	23	28	---	---		
060709	I	SAULT STE. MARIE, ONTARIO 443 NORTHERN AVE., SAULT COLLEGE	27	32	34	32	31	27	27	23	29	18	19	26	27	12		
060903	C	LONDON, ONTARIO 900 HIGHBURY AVENUE	20	21	25	32	30	28	30	27	28	14	13	15	24	14		
061004	R	SARNIA, ONTARIO FRONT ST. AT C.N. TRACKS	23	25	29	35	27	27	28	23	29	14	13	14	24	14		
061104	R	PETERBOROUGH, ONTARIO 10 HOSPITAL DRIVE	26	30	30	36	35	32	29	28	27	18	17	19	27	13		

OZONE PARTS PER BILLION			YEAR / ANNÉE 2004														OZONE PARTIES PAR MILLIARD
STATION	TYPE	LOCATION EMPLACEMENT	FREQUENCY DISTRIBUTION (CENTILES)										DISTRIBUTION EN FRÉQUENCES				DATA AVAILABLE DONNÉES DISPONIBLES
			MIN	10	30	50	70	80	90	95	98	99	99.9	MAX			
061201	R	CORNWALL, ONTARIO BEDFORD & THIRD ST.	1 HR	0	5	17	24	30	34	40	45	52	57	71	77	100	
			8 HR	0	8	18	24	30	33	38	43	49	54	68	73	100	
			24 HR	0	12	19	24	28	31	36	39	43	48	61	62	100	
061302	C	ST. CATHARINES, ONTARIO ARGYLE CRESCENT	1 HR	0	3	15	23	31	35	42	51	59	64	74	79	100	
			8 HR	0	6	16	23	29	34	41	49	56	60	70	73	100	
			24 HR	2	11	18	22	28	32	38	43	50	55	62	64	100	
061402	C	BRANTFORD, ONTARIO 324 GRAND RIVER AVE.	1 HR	0	6	17	26	34	39	46	53	61	66	83	92	99	
			8 HR	1	9	18	26	32	37	44	50	58	63	75	82	99	
			24 HR	1	14	21	26	31	34	39	43	50	55	61	62	99	
061502	C	KITCHENER, ONTARIO WEST AVE. & HOMEWOOD	1 HR	0	5	17	25	31	36	43	51	60	64	76	82	100	
			8 HR	0	8	17	24	31	35	41	48	56	61	73	76	100	
			24 HR	3	12	19	24	29	33	38	43	48	51	61	62	99	
061603	R	OAKVILLE, ONTARIO 8TH LINE/GLENASHTON DR.; HALTON RESERVE	1 HR	0	5	16	24	32	36	43	49	60	65	75	86	100	
			8 HR	1	8	17	24	31	35	41	47	55	60	68	75	100	
			24 HR	2	12	19	24	29	33	38	42	48	52	58	59	100	
061701	R	OSHAWA, ONTARIO RITSON RD. & OLIVE AVE.	1 HR	1	5	16	23	30	34	39	44	51	57	70	76	99	
			8 HR	1	9	17	23	29	33	37	41	47	52	63	67	99	
			24 HR	2	12	19	23	28	31	34	37	40	43	49	51	99	
061802	R	GUELPH, ONTARIO 70 DIVISION STREET; EXHIBITION PARK	1 HR	0	6	18	26	33	37	44	51	59	65	78	87	100	
			8 HR	0	9	19	26	32	36	42	49	56	61	73	78	100	
			24 HR	2	13	21	25	31	34	39	43	47	52	59	59	99	
062001	R	NORTH BAY, ONTARIO CHIPPEWA ST.	1 HR	0	6	19	26	32	35	41	48	57	61	72	83	100	
			8 HR	0	10	19	25	31	34	40	46	53	57	70	78	100	
			24 HR	0	15	20	25	29	32	37	42	47	49	60	63	100	
062201	A	MERLIN, ONTARIO MOE WATER PUMP STN.	1 HR	0	10	20	28	35	40	47	54	63	69	81	90	100	
			8 HR	0	12	21	28	35	39	45	52	60	64	76	81	100	
			24 HR	2	15	22	28	34	38	42	47	52	55	60	61	100	
062501	U	TIVERTON, ONTARIO BRUCE NUCLEAR VISITOR CTR	1 HR	0	13	22	27	33	37	43	49	58	62	83	97	87	
			8 HR	2	14	22	28	33	37	42	47	55	59	75	84	87	
			24 HR	2	16	23	28	33	36	40	44	48	52	64	68	87	
062601	A	SIMCOE, ONTARIO EXPIRIMENTAL FARM	1 HR	0	13	23	30	37	41	48	56	65	70	86	93	98	
			8 HR	0	15	24	30	36	40	47	54	63	67	80	85	98	
			24 HR	2	17	25	30	35	39	44	51	58	61	66	67	98	
063001	R	BURLINGTON, ONTARIO HWY 2 & NORTH SHORE BLVD.	1 HR	0	3	12	20	28	33	40	45	53	60	74	89	99	
			8 HR	0	6	14	20	27	31	37	42	49	54	65	76	99	
			24 HR	2	10	16	20	25	29	34	38	42	44	57	61	99	
063301	F	DORSET, ONTARIO HWY 117 & PAINT LAKE ROAD	1 HR	0	12	23	29	35	38	44	48	56	63	75	89	99	
			8 HR	1	14	23	29	34	37	42	46	53	59	71	79	99	
			24 HR	4	19	24	28	33	36	39	42	46	51	57	57	98	
063701	U	GRAND BEND, ONTARIO HWY 21 & COUNTY RD 83	1 HR	0	10	19	25	31	34	40	49	60	67	89	105	98	
			8 HR	1	12	20	25	30	34	39	46	57	62	79	89	98	
			24 HR	2	16	21	25	29	33	37	42	47	50	59	60	98	
064001	F	ELA, ONTARIO EXP. LAKES AREA	1 HR	2	18	25	31	35	38	43	46	50	52	59	65	95	
			8 HR	7	18	26	31	35	38	42	45	49	51	58	59	96	
			24 HR	12	20	26	30	34	38	41	44	47	49	53	55	95	
064101	F	ALGOMA, ONTARIO ALGOMA	1 HR	5	21	29	35	41	44	48	51	57	62	79	89	94	
			8 HR	8	22	29	35	42	44	47	50	56	61	79	83	94	
			24 HR	11	23	30	35	42	44	46	49	54	57	71	72	93	
064401	A	EGBERT, ONTARIO EGBERT	1 HR	1	14	23	29	34	38	43	50	59	63	78	91	98	
			8 HR	1	15	23	29	34	37	42	48	56	60	75	79	99	
			24 HR	5	18	25	29	33	36	40	44	51	54	61	62	98	
065001	R	BARRIE, ONTARIO 85 PERRY STREET	1 HR	0	4	17	25	32	37	43	48	56	60	73	81	98	
			8 HR	1	9	18	24	32	35	41	45	52	56	66	72	98	
			24 HR	1	14	19	24	30	34	38	40	44	47	52	53	98	

OZONE PARTS PER BILLION			YEAR / ANNÉE 2004															OZONE PARTIES PAR MILLIARD	
STATION	TYPE	LOCATION EMPLACEMENT	MONTHLY MEANS												ANNUAL MEAN MOYENNE ANNUELLE	STANDARD DEVIATION ÉCART-TYPE			
			JAN	FEB	MAR	APR	MAY	JUN	JUL	AUG	SEP	OCT	NOV	DEC					
			JAN	FÉV	MAR	AVR	MAI	JUIN	JUIL	AOÛT	SEPT	OCT	NOV	DÉC					
061201	R	CORNWALL, ONTARIO BEDFORD & THIRD ST.	24	26	27	31	29	30	27	24	21	16	14	18	24	13			
061302	C	ST. CATHARINES, ONTARIO ARGYLE CRESCENT	24	23	22	28	29	30	29	28	25	14	14	16	24	15			
061402	C	BRANTFORD, ONTARIO 324 GRAND RIVER AVE.	26	27	30	34	28	31	32	27	27	16	17	19	26	15			
061502	C	KITCHENER, ONTARIO WEST AVE. & HOMEWOOD	20	21	24	33	32	32	31	27	27	16	16	18	25	14			
061603	R	OAKVILLE, ONTARIO 8TH LINE/GLENASHTON DR.; HALTON RESERVE	22	25	26	30	29	30	29	28	27	16	15	18	25	14			
061701	R	OSHAWA, ONTARIO RITSON RD. & OLIVE AVE.	24	24	25	29	27	26	27	26	24	15	14	19	23	13			
061802	R	GUELPH, ONTARIO 70 DIVISION STREET; EXHIBITION PARK	24	27	28	34	32	32	30	27	27	16	16	18	26	14			
062001	R	NORTH BAY, ONTARIO CHIPPEWA ST.	24	24	26	26	32	32	27	25	26	20	18	23	25	13			
062201	A	MERLIN, ONTARIO MOE WATER PUMP STN.	24	28	32	37	36	36	35	29	32	19	16	18	28	15			
062501	U	TIVERTON, ONTARIO BRUCE NUCLEAR VISITOR CTR	---	23	31	36	28	31	29	28	33	21	22	25	28	12			
062601	A	SIMCOE, ONTARIO EXPIRIMENTAL FARM	28	32	33	38	36	37	35	32	35	21	20	21	31	14			
063001	R	BURLINGTON, ONTARIO HWY 2 & NORTH SHORE BLVD.	18	19	22	27	29	25	26	23	23	14	12	14	21	14			
063301	F	DORSET, ONTARIO HWY 117 & PAINT LAKE ROAD	28	34	33	34	31	28	27	28	29	24	23	27	29	12			
063701	U	GRAND BEND, ONTARIO HWY 21 & COUNTY RD 83	22	20	25	30	24	32	34	28	31	20	20	23	26	13			
064001	F	ELA, ONTARIO EXP. LAKES AREA	29	36	38	39	37	28	28	25	27	26	27	27	30	10			
064101	F	ALGOMA, ONTARIO ALGOMA	36	43	42	40	41	34	32	30	36	27	29	31	35	11			
064401	A	EGBERT, ONTARIO EGBERT	27	33	30	33	31	31	29	31	34	24	23	21	29	12			
065001	R	BARRIE, ONTARIO 85 PERRY STREET	23	27	28	33	31	29	27	25	25	18	15	18	25	14			

OZONE PARTS PER BILLION			YEAR / ANNÉE 2004														OZONE PARTIES PAR MILLIARD		
STATION	TYPE	LOCATION EMPLACEMENT	FREQUENCY DISTRIBUTION (CENTILES)								DISTRIBUTION EN FRÉQUENCES						DATA AVAILABLE DONNÉES DISPONIBLES		
			MIN	10	30	50	70	80	90	95	98	99	99.9	MAX					
065101	R	NEWMARKET, ONTARIO EAGLE ST. & McCAFFREY RD.	1 HR	1	8	21	28	35	40	46	52	61	67	83	96	100			
			8 HR	2	11	21	28	35	39	44	49	57	64	76	79	100			
			24 HR	3	15	22	28	33	37	42	45	51	55	66	67	100			
065201	R	PARRY SOUND, ONTARIO 7 BAY STREET	1 HR	0	13	25	31	37	41	48	54	65	69	90	99	100			
			8 HR	1	16	25	31	37	40	46	52	62	66	85	92	100			
			24 HR	2	20	26	30	36	39	44	49	54	57	68	71	99			
065301	C	PORT STANLEY, ONTARIO 43665 DEXTER LINE	1 HR	0	14	24	31	39	43	50	58	70	76	88	92	98			
			8 HR	1	15	25	31	39	43	49	57	66	72	82	84	98			
			24 HR	2	19	26	32	38	41	47	52	59	64	70	71	97			
065401	C	BELLEVILLE, ONTARIO 2 SIDNEY STREET	1 HR	0	8	19	27	36	41	48	55	65	71	86	90	100			
			8 HR	0	10	20	27	36	40	47	52	62	67	81	85	100			
			24 HR	2	14	21	27	35	38	43	48	55	61	71	72	100			
070118	R	WINNIPEG, MANITOBA JEFFERSON & SCOTIA	1 HR	0	4	13	21	27	30	34	37	41	43	48	57	85			
			8 HR	0	7	14	20	26	29	33	36	39	40	45	53	89			
			24 HR	1	10	15	20	25	28	31	33	35	37	40	42	89			
070119	C	WINNIPEG, MANITOBA 65 ELLEN STREET	1 HR	0	4	11	17	23	26	31	35	38	41	49	53	95			
			8 HR	0	6	11	17	22	25	29	33	36	38	46	50	99			
			24 HR	2	8	13	17	22	24	28	30	33	34	38	38	100			
070203	R	BRANDON, MANITOBA 1430 VICTORIA AVENUE EAST	1 HR	1	8	16	22	28	32	36	39	43	44	50	53	92			
			8 HR	2	11	17	22	27	31	35	38	41	42	47	50	94			
			24 HR	3	12	17	22	27	30	33	35	38	39	45	45	94			
080110	C	REGINA, SASKATCHEWAN 2505 11TH. AVENUE	1 HR	0	5	14	20	25	29	33	36	40	44	53	62	97			
			8 HR	0	8	14	20	25	27	31	34	38	41	50	53	97			
			24 HR	0	10	16	20	24	26	28	31	33	35	38	39	97			
080211	C	SASKATOON, SASKATCHEWAN 511 1ST AVENUE NORTH	1 HR	0	4	13	19	26	30	36	40	45	48	58	62	98			
			8 HR	0	6	14	19	25	29	34	38	42	45	54	57	99			
			24 HR	0	9	15	20	24	27	31	34	37	38	42	43	99			
080901	A	BRATT'S LAKE, SASKATCHEWAN RADIATION OBSERVATORY	1 HR	1	12	20	26	32	35	40	43	47	49	55	58	99			
			8 HR	3	13	20	26	31	34	39	42	45	47	53	56	100			
			24 HR	8	17	21	25	30	33	36	39	41	42	45	48	100			
090121	I	EDMONTON, ALBERTA 17 STREET & 105 AVENUE	1 HR	0	3	12	21	30	35	43	47	53	58	73	92	100			
			8 HR	0	5	14	21	29	34	41	45	50	55	67	71	99			
			24 HR	0	8	15	21	29	33	37	40	44	46	54	55	100			
090122	R	EDMONTON, ALBERTA 13335 127 ST	1 HR	0	1	8	18	27	32	39	45	50	54	65	73	99			
			8 HR	0	3	11	18	25	30	37	42	47	50	61	66	99			
			24 HR	1	6	13	19	24	28	33	35	38	40	46	48	99			
090130	C	EDMONTON, ALBERTA 10255 - 104TH STREET	1 HR	0	2	8	15	22	27	34	39	44	48	57	79	100			
			8 HR	0	4	9	15	21	26	32	36	42	45	54	63	100			
			24 HR	0	6	11	15	21	24	29	32	36	39	43	43	100			
090218	I	CALGARY, ALBERTA 49 AVENUE & 15TH STREET S.E.	1 HR	0	1	6	15	24	30	38	43	49	52	61	70	99			
			8 HR	0	3	9	16	23	28	35	40	45	49	56	63	99			
			24 HR	1	6	12	17	22	25	29	32	36	39	48	49	100			
090222	R	CALGARY, ALBERTA 39 ST. & 29 AVE. N.W.	1 HR	0	3	13	22	31	36	44	48	53	55	67	73	99			
			8 HR	0	7	15	22	30	34	41	45	50	52	61	71	99			
			24 HR	2	10	17	23	29	32	36	40	43	44	49	50	99			
090227	C	CALGARY, ALBERTA 611-4TH STREET S.W.	1 HR	0	1	7	14	22	27	33	38	43	46	54	61	100			
			8 HR	0	3	9	14	21	25	30	34	40	43	49	53	100			
			24 HR	0	5	10	15	20	23	27	30	33	34	40	41	100			
090302	C	RED DEER, ALBERTA 73 STREET & RIVERSIDE DRIVE	1 HR	0	1	9	19	28	34	40	46	50	53	63	70	100			
			8 HR	0	3	12	19	27	32	38	43	47	50	59	68	99			
			24 HR	0	7	14	20	26	29	33	36	39	42	49	51	100			
090402	R	MEDECINE HAT, ALBERTA 12TH ST NW & DIVISION AVE.	1 HR	0	8	18	26	34	39	46	51	56	59	67	70	90			
			8 HR	1	10	19	26	33	37	43	48	52	55	61	67	93			
			24 HR	3	14	21	27	32	35	39	41	44	45	50	53	93			

OZONE PARTS PER BILLION			YEAR / ANNÉE 2004														OZONE PARTIES PAR MILLIARD	
STATION	TYPE	LOCATION EMPLACEMENT	MONTHLY MEANS							MOYENNES MENSUELLES							ANNUAL MEAN MOYENNE ANNUELLE	STANDARD DEVIATION ÉCART-TYPE
			JAN	FEB	MAR	APR	MAY	JUN	JUL	AUG	SEP	OCT	NOV	DEC				
			JAN	FÉV	MAR	AVR	MAI	JUIN	JUIL	AOÛT	SEPT	OCT	NOV	DÉC				
065101	R	NEWMARKET, ONTARIO EAGLE ST. & McCAFFREY RD.	26	29	29	35	35	37	32	29	29	19	18	21	28	14		
065201	R	PARRY SOUND, ONTARIO 7 BAY STREET	29	32	35	39	35	33	33	32	33	23	23	27	31	14		
065301	C	PORT STANLEY, ONTARIO 43665 DEXTER LINE	30	35	37	40	38	38	36	31	35	24	21	22	32	15		
065401	C	BELLEVILLE, ONTARIO 2 SIDNEY STREET	20	29	33	38	38	37	33	31	26	18	15	20	28	16		
070118	R	WINNIPEG, MANITOBA JEFFERSON & SCOTIA	17	22	28	29	29	21	20	14	14	14	12	---	20	11		
070119	C	WINNIPEG, MANITOBA 65 ELLEN STREET	12	18	24	25	26	20	20	13	13	13	11	13	17	10		
070203	R	BRANDON, MANITOBA 1430 VICTORIA AVENUE EAST	24	29	33	29	30	23	20	15	15	16	14	18	22	10		
080110	C	REGINA, SASKATCHEWAN 2505 11TH. AVENUE	19	23	24	24	24	22	24	19	17	15	11	15	20	10		
080211	C	SASKATOON, SASKATCHEWAN 511 1ST AVENUE NORTH	17	22	28	27	29	22	22	16	14	15	10	16	20	12		
080901	A	BRATT'S LAKE, SASKATCHEWAN RADIATION OBSERVATORY	27	35	37	30	31	24	21	19	21	22	20	24	26	11		
090121	I	EDMONTON, ALBERTA 17 STREET & 105 AVENUE	17	18	29	33	35	32	27	21	12	14	12	15	22	15		
090122	R	EDMONTON, ALBERTA 13335 127 ST	13	13	23	28	30	28	24	18	13	12	11	14	19	14		
090130	C	EDMONTON, ALBERTA 10255 - 104TH STREET	10	10	20	25	28	24	19	16	10	10	11	11	16	12		
090218	I	CALGARY, ALBERTA 49 AVENUE & 15TH STREET S.E.	11	12	22	26	28	23	20	16	13	12	13	13	17	14		
090222	R	CALGARY, ALBERTA 39 ST. & 29 AVE. N.W.	15	20	28	34	34	29	26	22	17	16	17	17	23	15		
090227	C	CALGARY, ALBERTA 611-4TH STREET S.W.	9	11	19	25	25	22	19	15	11	10	11	11	16	12		
090302	C	RED DEER, ALBERTA 73 STREET & RIVERSIDE DRIVE	14	14	28	30	31	28	23	18	14	14	12	13	20	15		
090402	R	MEDECINE HAT, ALBERTA 12TH ST NW & DIVISION AVE.	22	25	34	37	36	31	32	26	22	19	18	19	27	14		

OZONE PARTS PER BILLION			YEAR / ANNÉE 2004														OZONE PARTIES PAR MILLIARD		
STATION	TYPE	LOCATION EMPLACEMENT	FREQUENCY DISTRIBUTION (CENTILES)										DISTRIBUTION EN FRÉQUENCES				DATA AVAILABLE DONNÉES DISPONIBLES		
			MIN	10	30	50	70	80	90	95	98	99	99.9	MAX					
090502	R	LETHBRIDGE, ALBERTA	1 HR	0	12	23	30	37	40	47	51	56	58	64	67	99			
		LETHBRIDGE	8 HR	2	14	24	30	36	39	44	49	52	55	61	63	99			
			24 HR	7	17	26	30	35	37	40	43	46	47	50	51	99			
090601	R	FORT SASKATCHEWAN, ALBERTA	1 HR	0	3	14	22	30	35	42	46	51	54	65	74	100			
		9209A 96TH AVE	8 HR	1	6	15	22	29	34	40	44	48	51	58	69	100			
			24 HR	2	10	17	23	28	31	35	38	41	42	47	48	100			
090701	R	FORT MCMURRAY, ALBERTA	1 HR	0	4	12	20	28	32	37	42	46	48	57	65	95			
		FRANKLIN AVENUE	8 HR	0	7	13	20	27	30	35	39	43	45	50	57	98			
			24 HR	3	9	15	20	25	28	32	35	39	40	43	43	99			
090702	R	FORT MCMURRAY, ALBERTA	1 HR	0	7	16	22	28	32	37	41	44	47	52	57	95			
		TIMBERLEA SUBDIVISION	8 HR	0	9	16	22	28	31	36	39	42	45	49	51	99			
			24 HR	2	11	17	22	27	29	34	36	40	41	45	45	99			
090801	R	FORT MACKAY, ALBERTA	1 HR	0	6	16	23	29	33	38	41	44	47	54	70	95			
		MAIN STREET	8 HR	0	8	16	22	29	32	36	40	42	45	49	53	99			
			24 HR	1	11	18	23	28	30	33	36	39	40	45	45	100			
090806	F	FORT MACKAY, ALBERTA	1 HR	0	4	13	21	29	33	38	42	45	48	56	70	87			
		SYNCRUDE UE1	8 HR	0	6	14	21	27	31	36	40	43	45	51	54	90			
			24 HR	2	10	17	22	26	28	32	35	38	40	45	45	91			
091001	U	ESTHER, ALBERTA	1 HR	1	13	22	28	34	38	43	49	54	58	68	70	89			
		ESTHER	8 HR	1	14	22	28	34	37	42	47	52	55	65	66	89			
			24 HR	5	17	23	28	33	36	40	42	46	48	54	55	88			
091101	U	ELK ISLAND, ALBERTA	1 HR	0	11	21	28	34	38	44	48	52	54	72	80	95			
		NATIONAL PARK	8 HR	0	13	21	28	34	38	43	46	50	52	64	69	99			
			24 HR	5	15	22	27	33	37	41	43	45	46	50	50	99			
091201	F	HIGHTOWER RIDGE, ALBERTA	1 HR	3	28	37	45	51	54	58	61	64	65	70	77	71			
		SE 11 54 2 W6	8 HR	7	28	37	45	51	54	58	60	63	65	69	69	74			
			24 HR	10	29	38	45	50	54	57	60	63	64	66	66	74			
091301	A	TOMAHAWK, ALBERTA	1 HR	0	12	22	29	36	41	48	52	56	59	65	70	95			
		SE 2 51 6 W5	8 HR	1	13	22	29	36	40	46	50	54	56	61	65	98			
			24 HR	5	16	23	29	36	40	44	47	49	50	52	52	99			
091401	A	VIOLET GROVE, ALBERTA	1 HR	0	15	25	32	39	43	48	52	56	58	63	68	95			
		SE 17 48 08 W5	8 HR	1	16	25	32	38	42	47	51	54	56	60	62	99			
			24 HR	6	18	26	32	38	41	46	48	50	51	54	54	99			
091501	A	BEAVERLODGE, ALBERTA	1 HR	0	15	25	31	37	40	45	48	51	53	61	65	99			
		BEAVERLODGE RESEARCH FARM	8 HR	0	17	25	31	36	39	44	47	50	51	56	63	99			
			24 HR	3	19	26	30	35	38	42	44	47	48	52	53	99			
091601	A	CARROT CREEK, ALBERTA	1 HR	0	5	17	27	36	41	47	52	56	58	65	80	95			
		SE 31 53 13 W5	8 HR	0	8	18	26	34	39	45	49	53	55	61	66	98			
			24 HR	1	13	20	27	33	36	40	44	47	48	51	52	99			
091801	U	FORT CHIPEWYAN, ALBERTA	1 HR	1	17	25	30	35	38	42	45	49	53	60	63	95			
		FORT CHIPEWYAN	8 HR	3	18	25	30	35	38	42	45	49	52	57	60	99			
			24 HR	7	19	25	30	34	38	42	44	48	50	52	53	99			
091901	A	CAROLINE, ALBERTA	1 HR	0	19	27	33	39	42	45	48	51	53	60	61	47			
		16-30-034-5 W5	8 HR	1	20	28	33	38	41	44	46	49	51	60	60	49			
			24 HR	6	22	30	33	37	39	42	43	45	46	49	50	50			
092001	R	GRANDE PRAIRIE, ALBERTA	1 HR	0	3	14	23	31	36	43	48	53	55	61	79	85			
		10327 - 107 AVENUE	8 HR	0	6	15	22	30	35	41	46	50	52	57	61	89			
			24 HR	1	10	17	23	29	33	37	40	43	44	47	49	89			
092201	A	LAMONT, ALBERTA	1 HR	0	15	24	30	37	41	47	50	54	57	76	83	95			
		LAMONT	8 HR	0	17	24	30	36	41	46	49	52	55	66	70	99			
			24 HR	5	18	25	30	36	40	45	46	48	49	52	53	99			
100110	R	GVRD-BURNABY, BRITISH COLUMBIA	1 HR	0	1	6	12	20	24	29	34	39	45	62	74	98			
		6400 E. HASTINGS & KENSINGTON BURNABY	8 HR	0	2	7	13	19	22	27	31	35	40	58	62	99			
			24 HR	0	3	10	14	18	20	24	27	30	34	40	41	100			

OZONE PARTS PER BILLION			YEAR / ANNÉE 2004														OZONE PARTIES PAR MILLIARD	
STATION	TYPE	LOCATION EMPLACEMENT	MONTHLY MEANS							MOYENNES MENSUELLES							ANNUAL MEAN MOYENNE ANNUELLE	STANDARD DEVIATION ÉCART-TYPE
			JAN	FEB	MAR	APR	MAY	JUN	JUL	AUG	SEP	OCT	NOV	DEC				
			JAN	FÉV	MAR	AVR	MAI	JUIN	JUIL	AOÛT	SEPT	OCT	NOV	DÉC				
090502	R	LETHBRIDGE, ALBERTA LETHBRIDGE	26	27	36	39	37	33	32	28	25	23	25	24	30	13		
090601	R	FORT SASKATCHEWAN, ALBERTA 9209A 96TH AVE	19	19	30	32	33	29	24	19	15	16	15	19	23	14		
090701	R	FORT MCMURRAY, ALBERTA FRANKLIN AVENUE	19	15	26	32	30	23	22	16	15	17	14	17	20	12		
090702	R	FORT MCMURRAY, ALBERTA TIMBERLEA SUBDIVISION	24	21	31	34	29	24	22	14	15	18	18	16	22	11		
090801	R	FORT MACKAY, ALBERTA MAIN STREET	23	22	29	33	29	25	23	16	17	19	17	16	22	12		
090806	F	FORT MACKAY, ALBERTA SYNCRUDE UE1	22	21	29	31	27	24	21	14	14	16	---	16	21	12		
091001	U	ESTHER, ALBERTA ESTHER	25	31	34	38	38	33	23	24	20	23	21	23	28	12		
091101	U	ELK ISLAND, ALBERTA NATIONAL PARK	24	29	38	38	39	32	26	21	18	21	21	25	28	12		
091201	F	HIGHTOWER RIDGE, ALBERTA SE 11 54 2 W6	42	51	53	50	50	43	34	34	35	---	---	---	---	---		
091301	A	TOMAHAWK, ALBERTA SE 2 51 6 W5	23	32	40	43	38	34	29	24	19	22	25	25	30	13		
091401	A	VIOLET GROVE, ALBERTA SE 17 48 08 W5	28	38	42	43	39	35	28	25	21	24	29	30	32	12		
091501	A	BEAVERLODGE, ALBERTA BEAVERLODGE RESEARCH FARM	26	33	39	41	37	33	26	26	24	27	28	26	30	11		
091601	A	CARROT CREEK, ALBERTA SE 31 53 13 W5	22	27	36	36	36	31	26	22	17	19	22	22	27	15		
091801	U	FORT CHIPEWYAN, ALBERTA FORT CHIPEWYAN	39	34	38	40	34	28	27	20	21	27	26	26	30	10		
091901	A	CAROLINE, ALBERTA 16-30-034-5 W5	24	33	36	37	34	31	---	---	---	---	---	---	---	---		
092001	R	GRANDE PRAIRIE, ALBERTA 10327 - 107 AVENUE	---	18	32	35	35	28	23	20	16	16	15	17	23	14		
092201	A	LAMONT, ALBERTA LAMONT	25	31	41	42	41	36	30	25	23	24	23	26	31	12		
100110	R	GVRD-BURNABY, BRITISH COLUMBIA 6400 E. HASTINGS & KENSINGTON BURNABY	12	13	18	20	19	20	17	14	11	10	7	8	14	11		

OZONE PARTS PER BILLION			YEAR / ANNÉE 2004														OZONE PARTIES PAR MILLIARD	
STATION	TYPE	LOCATION EMPLACEMENT	FREQUENCY DISTRIBUTION (CENTILES)								DISTRIBUTION EN FRÉQUENCES						DATA AVAILABLE DONNÉES DISPONIBLES	
			MIN	10	30	50	70	80	90	95	98	99	99.9	MAX				
100111	I	GVRD-PORT MOODY, BRITISH COLUMBIA	1 HR	0	1	1	7	17	23	31	37	43	48	68	78	96		
		MOODY & ESPLANADE PORT MOODY	8 HR	0	1	4	9	17	21	28	33	39	42	60	64	97		
			24 HR	0	2	7	11	16	19	22	25	30	33	39	40	97		
100112	C	GVRD-VANCOUVER, BRITISH COLUMBIA	1 HR	0	0	1	4	10	14	21	27	31	35	48	58	98		
		ROBSON/HORNBY VANCOUVER	8 HR	0	0	2	5	10	14	19	24	28	31	41	48	99		
			24 HR	0	0	3	7	10	13	16	18	21	24	28	29	100		
100118	R	GVRD-VANCOUVER, BRITISH COLUMBIA	1 HR	0	0	2	8	18	24	32	38	43	46	60	69	98		
		2550 WEST 10TH AVENUE VANCOUVER	8 HR	0	1	4	9	17	22	28	34	40	42	52	58	100		
			24 HR	0	2	7	12	17	19	22	26	29	33	40	41	100		
100119	R	GVRD-BURNABY, BRITISH COLUMBIA	1 HR	0	0	5	12	19	23	29	33	37	40	55	61	97		
		5455 RUMBLE STREET BURNABY	8 HR	0	1	6	13	18	22	26	30	34	36	50	55	99		
			24 HR	0	2	9	13	18	20	23	26	29	33	42	43	99		
100121	R	GVRD-VANCOUVER, BRITISH COLUMBIA	1 HR	0	1	5	10	17	21	26	31	36	39	55	66	95		
		75 RIVERSIDE DR. N. VANCOUVER	8 HR	0	2	6	11	16	20	24	28	32	35	46	57	96		
			24 HR	0	3	8	12	16	18	21	24	27	29	37	39	96		
100125	R	GVRD-DELTA, BRITISH COLUMBIA	1 HR	0	1	6	13	21	26	32	37	42	46	62	66	98		
		8544 116TH AVE. DELTA	8 HR	0	1	8	14	20	24	30	34	38	42	57	61	100		
			24 HR	0	3	10	15	20	22	26	29	33	37	43	46	99		
100126	R	GVRD-BURNABY, BRITISH COLUMBIA	1 HR	0	7	17	24	30	34	39	43	48	54	72	78	98		
		RING ROAD BURNABY	8 HR	0	9	18	24	30	33	38	41	46	51	65	69	99		
			24 HR	1	10	19	24	29	33	36	39	43	47	58	60	99		
100127	R	GVRD-SURREY, BRITISH COLUMBIA	1 HR	0	1	9	16	24	29	35	41	46	52	67	69	98		
		19000 & 72ND AVE. SURREY	8 HR	0	2	10	17	23	28	34	38	43	48	62	66	99		
			24 HR	0	4	12	18	23	26	30	33	38	41	49	51	99		
100128	R	GVRD-RICHMOND, BRITISH COLUMBIA	1 HR	0	1	3	13	22	27	34	39	43	47	59	69	96		
		WILLIAMS & ARAGON RICHMOND	8 HR	0	1	7	13	21	25	31	35	40	43	56	58	97		
			24 HR	0	3	10	15	19	22	25	28	32	35	41	42	97		
100131	U	GVRD-VANCOUVER, BRITISH COLUMBIA	1 HR	0	4	10	15	22	26	33	42	54	63	79	81	33		
		SEYMOR FALLS NORTH VANCOUVER	8 HR	0	5	10	16	22	25	32	38	49	55	67	70	33		
			24 HR	3	7	12	17	21	24	29	33	40	41	44	44	33		
100132	R	GVRD-VANCOUVER, BRITISH COLUMBIA	1 HR	0	0	5	12	20	25	31	36	42	46	64	76	97		
		16TH ST. & JONES AVE NORTH VAN	8 HR	0	1	7	13	19	23	28	33	37	40	57	66	98		
			24 HR	0	3	9	14	19	21	25	28	32	35	42	43	98		
100134	R	GVRD-RICHMOND, BRITISH COLUMBIA	1 HR	0	0	3	12	21	27	33	38	42	45	60	67	96		
		3153 TEMPLETON STREET RICHMOND	8 HR	0	1	6	13	20	25	31	35	39	43	54	60	98		
			24 HR	0	2	9	14	19	22	26	29	32	36	42	43	98		
100135	R	GVRD-COQUITLAM, BRITISH COLUMBIA	1 HR	0	0	5	12	21	26	33	38	45	53	70	84	97		
		1250 PINETREE WAY COQUITLAM	8 HR	0	1	7	13	20	25	31	35	40	46	62	69	98		
			24 HR	0	2	9	15	20	22	26	30	33	36	43	43	98		
100202	C	PRINCE GEORGE, BRITISH COLUMBIA	1 HR	0	1	8	19	30	35	42	47	51	53	67	87	83		
		1011 4TH AVENUE	8 HR	0	3	11	19	27	32	40	44	48	50	59	66	86		
			24 HR	0	8	14	19	25	28	34	39	43	44	48	50	87		
100304	C	VICTORIA, BRITISH COLUMBIA	1 HR	0	1	9	17	25	30	35	40	43	46	55	59	94		
		923 TOPAZ	8 HR	0	3	10	17	24	29	33	37	41	42	47	54	98		
			24 HR	0	6	12	17	23	26	31	34	37	39	43	44	98		
100307	R	VICTORIA, BRITISH COLUMBIA	1 HR	0	2	11	20	28	34	40	44	48	50	58	62	83		
		2005 SOOKE ROAD	8 HR	0	4	13	20	28	32	38	42	46	47	54	57	86		
			24 HR	1	6	16	21	26	29	34	38	41	44	48	48	86		
100402	C	KAMLOOPS, BRITISH COLUMBIA	1 HR	0	1	8	18	27	34	41	46	50	54	74	83	96		
		MAYFAIR STREET	8 HR	0	3	10	18	27	32	39	43	47	50	64	69	100		
			24 HR	0	5	12	20	27	30	33	36	39	41	49	50	100		
100701	C	KELOWNA, BRITISH COLUMBIA	1 HR	0	2	10	18	27	34	42	46	50	55	78	94	94		
		3333 COLLEGE WAY	8 HR	0	5	12	19	26	32	39	44	48	51	69	79	98		
			24 HR	0	7	14	20	26	30	34	36	39	41	44	45	98		

OZONE PARTS PER BILLION			YEAR / ANNÉE 2004														OZONE PARTIES PAR MILLIARD	
STATION	TYPE	LOCATION EMPLACEMENT	MONTHLY MEANS												ANNUAL MEAN MOYENNE ANNUELLE	STANDARD DEVIATION ÉCART-TYPE		
			JAN	FEB	MAR	APR	MAY	JUN	JUL	AUG	SEP	OCT	NOV	DEC				
			JAN	FÉV	MAR	AVR	MAI	JUN	JUIL	AOÛT	SEPT	OCT	NOV	DÉC				
100111	I	GVRD-PORT MOODY, BRITISH COLUMBIA MOODY & ESPLANADE PORT MOODY	5	8	15	19	20	20	17	13	10	7	4	5	12	13		
100112	C	GVRD-VANCOUVER, BRITISH COLUMBIA ROBSON/HORNBY VANCOUVER	2	3	10	13	15	14	10	8	6	4	2	3	7	9		
100118	R	GVRD-VANCOUVER, BRITISH COLUMBIA 2550 WEST 10TH AVENUE VANCOUVER	6	8	16	20	21	19	16	13	10	7	4	5	12	13		
100119	R	GVRD-BURNABY, BRITISH COLUMBIA 5455 RUMBLE STREET BURNABY	8	10	16	21	21	20	15	14	12	9	6	7	13	11		
100121	R	GVRD-VANCOUVER, BRITISH COLUMBIA 75 RIVERSIDE DR. N. VANCOUVER	10	11	16	17	19	17	13	11	9	8	5	6	12	10		
100125	R	GVRD-DELTA, BRITISH COLUMBIA 8544 116TH AVE. DELTA	10	12	19	22	23	22	18	15	12	9	6	8	15	12		
100126	R	GVRD-BURNABY, BRITISH COLUMBIA RING ROAD BURNABY	19	23	28	35	31	30	26	24	19	18	16	19	24	12		
100127	R	GVRD-SURREY, BRITISH COLUMBIA 19000 & 72ND AVE. SURREY	13	14	24	27	27	26	22	18	14	11	7	9	18	13		
100128	R	GVRD-RICHMOND, BRITISH COLUMBIA WILLIAMS & ARAGON RICHMOND	8	11	19	22	22	23	18	16	14	10	7	8	15	13		
100131	U	GVRD-VANCOUVER, BRITISH COLUMBIA SEYMOR FALLS NORTH VANCOUVER	---	---	---	---	---	23	20	16	10	---	---	---	---	---		
100132	R	GVRD-VANCOUVER, BRITISH COLUMBIA 16TH ST. & JONES AVE NORTH VAN	11	12	19	22	21	21	18	12	10	9	7	7	14	12		
100134	R	GVRD-RICHMOND, BRITISH COLUMBIA 3153 TEMPLETON STREET RICHMOND	7	10	18	22	22	22	18	15	14	11	6	7	14	13		
100135	R	GVRD-COQUITLAM, BRITISH COLUMBIA 1250 PINETREE WAY COQUITLAM	8	12	19	22	24	23	19	15	12	9	6	7	15	13		
100202	C	PRINCE GEORGE, BRITISH COLUMBIA 1011 4TH AVENUE	13	11	29	29	30	25	17	18	13	16	---	---	---	---		
100304	C	VICTORIA, BRITISH COLUMBIA 923 TOPAZ	14	18	27	26	26	22	17	15	15	13	8	13	18	13		
100307	R	VICTORIA, BRITISH COLUMBIA 2005 SOOKE ROAD	15	---	31	28	30	25	21	20	19	16	10	13	21	14		
100402	C	KAMLOOPS, BRITISH COLUMBIA MAYFAIR STREET	11	10	27	29	29	28	28	22	16	14	9	10	19	15		
100701	C	KELOWNA, BRITISH COLUMBIA 3333 COLLEGE WAY	15	12	26	28	31	27	26	25	17	13	9	12	20	15		

OZONE PARTS PER BILLION			YEAR / ANNÉE 2004														OZONE PARTIES PAR MILLIARD	
STATION	TYPE	LOCATION EMPLACEMENT	FREQUENCY DISTRIBUTION (CENTILES)								DISTRIBUTION EN FRÉQUENCES						DATA AVAILABLE DONNÉES DISPONIBLES	
			MIN	10	30	50	70	80	90	95	98	99	99.9	MAX				
101003	R	GVRD-ABBOTSFORD, BRITISH COLUMBIA 32995 BEVAN AVE.	1 HR	0	0	4	13	22	27	34	39	46	54	70	79	86		
			8 HR	0	1	7	13	21	26	32	36	41	48	61	73	87		
			24 HR	0	3	9	16	20	22	26	30	35	37	41	43	87		
101101	R	GVRD-CHILLIWACK, BRITISH COLUMBIA 46244 AIRPORT ROAD	1 HR	0	0	4	13	23	29	36	41	49	59	79	89	97		
			8 HR	0	1	7	13	22	27	33	38	44	54	69	75	99		
			24 HR	0	3	10	16	21	24	28	33	36	38	43	44	99		
101202	R	GVRD-PITT MEADOWS, BRITISH COLUMBIA 18477 DEWDNY TRUNK	1 HR	0	1	5	14	23	28	34	38	44	51	69	78	97		
			8 HR	0	1	8	15	22	26	31	35	41	44	61	69	99		
			24 HR	0	4	12	16	20	23	26	30	34	36	39	40	99		
101301	U	GVRD-LANGLEY, BRITISH COLUMBIA 23752 52ND AVENUE	1 HR	0	1	9	19	26	31	37	41	47	55	68	73	97		
			8 HR	0	2	11	18	26	30	35	39	44	50	62	67	99		
			24 HR	0	4	15	19	24	26	31	33	37	39	43	44	99		
101401	U	GVRD-HOPE, BRITISH COLUMBIA 62715 AIRPORT ROAD	1 HR	0	0	4	14	25	30	38	44	53	63	86	92	98		
			8 HR	0	1	7	15	23	29	35	41	50	59	72	77	100		
			24 HR	0	2	10	17	23	26	30	35	40	43	47	48	100		
101501	R	GVRD-MAPLE RIDGE, BRITISH COLUMBIA 23124 118TH AVENUE	1 HR	0	1	7	15	23	28	35	40	46	53	72	80	98		
			8 HR	0	2	9	15	22	27	32	37	42	48	64	68	100		
			24 HR	0	3	11	17	21	24	28	32	36	39	44	46	100		
101601	R	SQUAMISH, BRITISH COLUMBIA 38075 2ND AVENUE	1 HR	0	0	5	12	20	26	34	39	45	51	68	79	92		
			8 HR	0	2	6	12	19	24	31	36	40	46	62	72	96		
			24 HR	0	4	9	14	19	21	25	28	34	36	41	42	96		
102001	F	SATURNA, BRITISH COLUMBIA SATURNA	1 HR	1	10	18	24	30	33	37	42	47	51	60	70	99		
			8 HR	1	12	19	24	29	32	37	40	44	48	57	60	99		
			24 HR	1	13	20	24	28	31	35	38	41	44	49	50	99		
102102	R	NAMAIMO, BRITISH COLUMBIA 280 LABIEUX ROAD	1 HR	0	3	11	19	26	30	36	40	45	49	59	66	96		
			8 HR	0	5	12	19	25	29	34	38	42	45	54	59	99		
			24 HR	0	6	13	19	24	27	32	36	39	41	44	45	100		
102401	R	SMITHERS, BRITISH COLUMBIA 4020 BROADWAY AVENUE	1 HR	0	1	6	16	26	33	40	46	50	52	57	58	89		
			8 HR	0	2	8	16	25	31	38	43	47	49	55	57	92		
			24 HR	1	6	12	17	23	27	32	36	41	44	48	49	92		
102701	R	WILLIAMS LAKE, BRITISH COLUMBIA 1045 WESTERN AVENUE	1 HR	0	1	7	17	26	32	39	44	47	49	53	61	91		
			8 HR	0	2	9	17	25	30	37	41	44	46	50	53	94		
			24 HR	1	6	12	19	24	27	30	33	36	39	43	43	94		
102801	R	CAMPBELL RIVER, BRITISH COLUMBIA ADJACENT TO 660 WESTMERE	1 HR	0	4	10	16	22	25	31	35	39	44	64	74	96		
			8 HR	0	5	11	17	21	24	29	33	37	41	58	63	99		
			24 HR	2	7	13	17	21	23	26	29	32	33	36	37	100		
104003	R	VERNON, BRITISH COLUMBIA 2704 HIGHWAY 6	1 HR	0	0	3	9	18	24	32	36	39	42	50	59	93		
			8 HR	0	1	5	10	17	23	29	33	37	38	44	53	97		
			24 HR	0	2	6	13	18	20	23	25	29	31	37	38	97		
105001	R	WHISTLER, BRITISH COLUMBIA MEADOW PARK	1 HR	0	1	6	16	26	33	40	46	51	54	62	73	96		
			8 HR	0	2	9	16	25	30	37	43	47	50	57	61	100		
			24 HR	0	6	12	18	24	26	30	33	37	39	45	46	100		
119003	C	WHITEHORSE, YUKON 1091 - 1ST AVENUE	1 HR	1	13	24	30	36	39	42	44	46	47	50	51	59		
			8 HR	2	15	24	30	36	38	42	44	45	46	48	48	59		
			24 HR	8	16	24	30	35	37	40	42	44	45	46	46	59		
129003	C	YELLOWKNIFE, NORTHWEST TERRITORIES 52ND AVE & 49T STREET	1 HR	1	12	19	25	29	31	35	37	39	42	46	50	98		
			8 HR	1	13	20	25	28	31	34	36	39	40	45	47	99		
			24 HR	2	14	20	24	28	30	33	35	37	39	44	45	98		

OZONE PARTS PER BILLION			YEAR / ANNÉE 2004														OZONE PARTIES PAR MILLIARD	
STATION	TYPE	LOCATION EMPLACEMENT	MONTHLY MEANS							MOYENNES MENSUELLES							ANNUAL MEAN MOYENNE ANNUELLE	STANDARD DEVIATION ÉCART-TYPE
			JAN	FEB	MAR	APR	MAY	JUN	JUL	AUG	SEP	OCT	NOV	DEC				
			JAN	FÉV	MAR	AVR	MAI	JUIN	JUIL	AOÛT	SEPT	OCT	NOV	DÉC				
101003	R	GVRD-ABBOTSFORD, BRITISH COLUMBIA 32995 BEVAN AVE.	12	11	---	22	23	23	19	18	13	10	7	10	15	14		
101101	R	GVRD-CHILLIWACK, BRITISH COLUMBIA 46244 AIRPORT ROAD	13	13	21	23	22	24	21	18	11	10	6	10	16	14		
101202	R	GVRD-PITT MEADOWS, BRITISH COLUMBIA 18477 DEWDNY TRUNK	15	14	21	21	23	21	17	15	12	11	9	10	16	13		
101301	U	GVRD-LANGLEY, BRITISH COLUMBIA 23752 52ND AVENUE	17	18	25	23	25	25	22	20	15	12	8	12	19	14		
101401	U	GVRD-HOPE, BRITISH COLUMBIA 62715 AIRPORT ROAD	12	13	21	23	23	26	24	21	12	9	6	11	17	15		
101501	R	GVRD-MAPLE RIDGE, BRITISH COLUMBIA 23124 118TH AVENUE	11	14	22	23	24	25	21	18	13	10	6	9	16	13		
101601	R	SQUAMISH, BRITISH COLUMBIA 38075 2ND AVENUE	11	12	19	21	21	22	18	15	10	8	5	9	15	13		
102001	F	SATURNA, BRITISH COLUMBIA SATURNA	20	22	30	34	31	29	22	21	20	22	18	21	24	11		
102102	R	NAMAIMO, BRITISH COLUMBIA 280 LABIEUX ROAD	14	14	24	30	28	29	21	17	19	15	10	10	19	12		
102401	R	SMITHERS, BRITISH COLUMBIA 4020 BROADWAY AVENUE	16	13	30	28	27	20	15	15	12	14	12	13	18	15		
102701	R	WILLIAMS LAKE, BRITISH COLUMBIA 1045 WESTERN AVENUE	15	14	26	26	26	26	22	16	11	13	10	---	18	14		
102801	R	CAMPBELL RIVER, BRITISH COLUMBIA ADJACENT TO 660 WESTMERE	14	14	21	24	20	22	20	17	16	12	11	11	17	10		
104003	R	VERNON, BRITISH COLUMBIA 2704 HIGHWAY 6	6	5	18	18	21	19	18	16	11	8	4	5	12	12		
105001	R	WHISTLER, BRITISH COLUMBIA MEADOW PARK	12	16	23	25	28	26	23	20	13	13	7	11	18	15		
119003	C	WHITEHORSE, YUKON 1091 - 1ST AVENUE	---	25	36	37	33	---	---	---	23	24	23	27	---	---		
129003	C	YELLOWKNIFE, NORTHWEST TERRITORIES 52ND AVE & 49T STREET	24	23	24	31	26	24	22	15	18	24	26	28	24	9		

PM10 - TEOM (1 HOUR PERIODS)
MICROGRAMS PER CUBIC METRE

YEAR / ANNÉE
2004

MP10 - TEOM (MESURE SUR 1 H)
MICROGRAMMES PAR MÈTRE CUBE

STATION	TYPE	LOCATION	FREQUENCY DISTRIBUTION (CENTILES)								DISTRIBUTION EN FRÉQUENCES						DATA AVAILABLE
		EMPLACEMENT	MIN	10	30	50	70	80	90	95	98	99	99.9	MAX	DONNÉES DISPONIBLES		
040203	R	SAINT JOHN, NEW BRUNSWICK	1 HR	0	0	2	4	7	11	18	24	32	39	65	102	36	
		MOUNTAIN ROAD	24 HR	1	2	3	5	8	10	14	17	20	20	22	23	32	
070119	C	WINNIPEG, MANITOBA	1 HR	0	5	9	13	20	26	36	46	62	75	165	249	99	
		65 ELLEN STREET	24 HR	1	7	11	15	21	25	31	38	45	48	104	108	100	
070203	R	BRANDON, MANITOBA	1 HR	0	3	7	11	20	29	48	71	104	140	378	497	99	
		1430 VICTORIA AVENUE EAST	24 HR	0	6	10	14	24	31	43	57	79	110	157	166	100	
070301	C	FLIN FLON, MANITOBA	1 HR	0	4	6	10	16	23	37	52	74	91	193	245	100	
		143 MAIN STREET	24 HR	2	5	9	12	19	24	34	42	52	61	72	79	100	
080110	C	REGINA, SASKATCHEWAN	1 HR	0	5	10	15	23	30	41	54	73	91	379	929	98	
		2505 11TH AVENUE	24 HR	0	8	12	17	24	28	37	44	55	78	243	251	97	
090122	R	EDMONTON, ALBERTA	1 HR	0	5	10	17	25	32	47	61	84	105	168	223	99	
		13335 127 ST	24 HR	3	8	14	20	26	31	42	51	63	68	90	92	99	
090227	C	CALGARY, ALBERTA	1 HR	0	6	12	19	28	35	48	63	82	103	194	269	99	
		611-4TH STREET S.W.	24 HR	1	10	17	22	29	34	42	48	56	61	99	104	100	
091201	F	HIGHTOWER RIDGE, ALBERTA	1 HR	0	3	4	5	7	9	14	20	30	39	59	80	74	
		SE 11 54 2 W6	24 HR	2	4	4	5	7	9	14	18	28	40	44	46	74	
091301	A	TOMAHAWK, ALBERTA	1 HR	0	3	6	8	12	15	21	30	46	55	116	171	94	
		SE 2 51 6 W5	24 HR	2	5	7	9	12	14	19	26	40	46	56	58	94	
092201	A	LAMONT, ALBERTA	1 HR	0	6	10	13	18	23	30	39	54	64	108	220	95	
		LAMONT	24 HR	4	8	11	14	18	22	28	34	41	46	62	66	93	
100110	R	GVRD-BURNABY, BRITISH COLUMBIA	1 HR	0	3	7	10	14	18	24	30	37	43	60	71	98	
		6400 E. HASTINGS & KENSINGTON BURNABY	24 HR	3	6	9	11	14	17	20	23	27	28	34	35	99	
100111	I	GVRD-PORT MOODY, BRITISH COLUMBIA	1 HR	0	5	8	12	16	20	25	31	38	44	59	86	96	
		MOODY & ESPLANADE PORT MOODY	24 HR	3	7	10	13	17	19	23	25	29	31	37	38	95	
100118	R	GVRD-VANCOUVER, BRITISH COLUMBIA	1 HR	0	6	9	12	15	18	23	27	33	37	60	86	99	
		2550 WEST 10TH AVENUE VANCOUVER	24 HR	4	8	10	12	15	17	20	22	26	28	35	36	99	
100119	R	GVRD-BURNABY, BRITISH COLUMBIA	1 HR	0	5	8	11	15	19	24	30	38	45	68	83	99	
		5455 RUMBLE STREET BURNABY	24 HR	2	7	9	12	16	18	21	25	28	30	36	38	99	
100127	R	GVRD-SURREY, BRITISH COLUMBIA	1 HR	0	5	9	12	17	20	26	32	39	47	81	107	95	
		19000 & 72ND AVE. SURREY	24 HR	3	7	10	13	18	20	23	26	28	30	36	38	95	
100128	R	GVRD-RICHMOND, BRITISH COLUMBIA	1 HR	0	5	8	11	15	18	23	27	33	38	60	114	97	
		WILLIAMS & ARAGON RICHMOND	24 HR	4	8	10	12	15	16	19	22	25	27	32	33	97	
100132	R	GVRD-VANCOUVER, BRITISH COLUMBIA	1 HR	0	3	7	10	14	17	22	27	33	38	59	81	99	
		16TH ST. & JONES AVE NORTH VAN	24 HR	2	6	8	10	14	16	20	22	25	26	33	33	99	
100134	R	GVRD-RICHMOND, BRITISH COLUMBIA	1 HR	0	6	9	12	16	19	25	30	39	45	84	197	100	
		3153 TEMPLETON STREET RICHMOND	24 HR	3	8	11	13	16	18	22	25	28	30	35	37	100	
100202	C	PRINCE GEORGE, BRITISH COLUMBIA	1 HR	0	4	9	14	23	31	45	59	78	95	145	170	99	
		1011 4TH AVENUE	24 HR	2	7	12	17	24	30	39	47	55	63	77	80	100	
100203	C	PRINCE GEORGE, BRITISH COLUMBIA	1 HR	0	4	10	17	28	38	58	80	113	144	231	332	97	
		1108 INDUSTRIAL WAY	24 HR	2	9	14	19	30	40	55	67	78	84	101	105	99	
100205	R	PRINCE GEORGE, BRITISH COLUMBIA	1 HR	0	3	6	10	17	23	32	42	57	67	109	175	97	
		GLADSTONE SCHOOL	24 HR	1	6	8	12	17	21	28	34	40	47	64	71	97	
100402	C	KAMLOOPS, BRITISH COLUMBIA	1 HR	0	5	9	12	18	22	29	38	51	64	194	354	100	
		MAYFAIR STREET	24 HR	2	7	10	14	18	22	28	32	41	46	77	80	100	
100701	C	KELOWNA, BRITISH COLUMBIA	1 HR	0	5	9	13	18	23	30	38	48	59	99	199	99	
		3333 COLLEGE WAY	24 HR	3	7	10	14	19	22	27	32	39	43	60	66	100	
101003	R	GVRD-ABBOTSFORD, BRITISH COLUMBIA	1 HR	0	4	8	12	17	20	26	31	38	44	65	105	86	
		32995 BEVAN AVE.	24 HR	2	6	10	13	17	19	23	26	28	29	32	32	86	
101101	R	GVRD-CHILLIWACK, BRITISH COLUMBIA	1 HR	0	5	8	11	16	20	26	32	40	46	65	93	100	
		46244 AIRPORT ROAD	24 HR	3	6	9	12	17	20	24	27	31	34	39	41	100	

PM10 - TEOM (1 HOUR PERIODS)
MICROGRAMS PER CUBIC METRE

YEAR / ANNÉE
2004

MP10 - TEOM (MESURE SUR 1 H)
MICROGRAMMES PAR MÈTRE CUBE

STATION	TYPE	LOCATION EMPLACEMENT	MONTHLY MEANS												ANNUAL MEAN ANNUAL MEAN MOYENNE	STANDARD STANDARD DEVIATION
			JAN	FEB	MAR	APR	MAY	JUN	JUL	AUG	SEP	OCT	NOV	DEC		
			JAN	FÉV	MAR	AVR	MAI	JUIN	JUIL	AOÛT	SEPT	OCT	NOV	DÉC		
040203	R	SAINT JOHN, NEW BRUNSWICK MOUNTAIN ROAD	4	4	5	10	14	---	---	---	---	---	---	---	---	---
070119	C	WINNIPEG, MANITOBA 65 ELLEN STREET	11	12	18	29	20	19	19	15	20	13	21	11	17	16
070203	R	BRANDON, MANITOBA 1430 VICTORIA AVENUE EAST	9	11	14	23	26	31	23	19	30	27	28	9	21	31
070301	C	FLIN FLON, MANITOBA 143 MAIN STREET	10	10	12	34	23	16	20	18	17	12	16	8	16	19
080110	C	REGINA, SASKATCHEWAN 2505 11TH AVENUE	11	10	16	46	20	20	24	23	30	23	23	11	21	28
090122	R	EDMONTON, ALBERTA 13335 127 ST	14	21	26	28	19	22	21	27	21	26	33	13	23	21
090227	C	CALGARY, ALBERTA 611-4TH STREET S.W.	21	35	29	24	23	24	26	27	24	21	22	18	24	21
091201	F	HIGHTOWER RIDGE, ALBERTA SE 11 54 2 W6	4	5	6	6	6	10	9	14	5	---	---	---	---	---
091301	A	TOMAHAWK, ALBERTA SE 2 51 6 W5	8	10	9	9	12	13	17	22	11	10	8	8	11	11
092201	A	LAMONT, ALBERTA LAMONT	14	17	12	13	19	17	20	23	14	20	15	12	16	13
100110	R	GVRD-BURNABY, BRITISH COLUMBIA 6400 E. HASTINGS & KENSINGTON BURNABY	8	9	10	13	13	15	16	14	14	14	10	9	12	9
100111	I	GVRD-PORT MOODY, BRITISH COLUMBIA MOODY & ESPLANADE PORT MOODY	10	10	11	15	14	17	17	17	16	16	11	10	14	9
100118	R	GVRD-VANCOUVER, BRITISH COLUMBIA 2550 WEST 10TH AVENUE VANCOUVER	12	12	12	13	13	15	14	14	13	15	13	12	13	7
100119	R	GVRD-BURNABY, BRITISH COLUMBIA 5455 RUMBLE STREET BURNABY	10	12	11	13	13	16	17	14	15	15	12	12	13	9
100127	R	GVRD-SURREY, BRITISH COLUMBIA 19000 & 72ND AVE. SURREY	10	14	13	16	13	15	16	15	15	18	15	12	14	9
100128	R	GVRD-RICHMOND, BRITISH COLUMBIA WILLIAMS & ARAGON RICHMOND	12	13	12	13	13	13	13	12	13	15	13	12	13	8
100132	R	GVRD-VANCOUVER, BRITISH COLUMBIA 16TH ST. & JONES AVE NORTH VAN	5	10	10	12	12	14	15	14	13	14	10	10	12	8
100134	R	GVRD-RICHMOND, BRITISH COLUMBIA 3153 TEMPLETON STREET RICHMOND	12	14	12	14	14	16	17	15	14	15	13	13	14	9
100202	C	PRINCE GEORGE, BRITISH COLUMBIA 1011 4TH AVENUE	17	23	24	28	18	24	18	27	15	20	14	15	20	19
100203	C	PRINCE GEORGE, BRITISH COLUMBIA 1108 INDUSTRIAL WAY	18	23	28	41	24	32	22	37	23	31	17	17	26	29
100205	R	PRINCE GEORGE, BRITISH COLUMBIA GLADSTONE SCHOOL	14	19	14	17	12	18	14	19	10	16	11	12	15	14
100402	C	KAMLOOPS, BRITISH COLUMBIA MAYFAIR STREET	14	15	21	17	12	15	16	20	13	17	16	11	16	15
100701	C	KELOWNA, BRITISH COLUMBIA 3333 COLLEGE WAY	11	20	22	17	11	15	17	18	13	17	16	12	16	12
101003	R	GVRD-ABBOTSFORD, BRITISH COLUMBIA 32995 BEVAN AVE.	9	12	---	16	13	15	17	16	16	16	12	9	14	9
101101	R	GVRD-CHILLIWACK, BRITISH COLUMBIA 46244 AIRPORT ROAD	9	11	11	17	13	16	20	19	15	15	12	9	14	9

PM10 - TEOM (1 HOUR PERIODS)
MICROGRAMS PER CUBIC METRE

YEAR / ANNÉE
2004

MP10 - TEOM (MESURE SUR 1 H)
MICROGRAMMES PAR MÈTRE CUBE

STATION	TYPE	LOCATION	FREQUENCY DISTRIBUTION (CENTILES)										DISTRIBUTION EN FRÉQUENCES						DATA AVAILABLE
		EMPLACEMENT	MIN	10	30	50	70	80	90	95	98	99	99.9	MAX	DONNÉES DISPONIBLES				
101202	R	GVRD-PITT MEADOWS, BRITISH COLUMBIA	1 HR	0	3	7	10	15	18	24	30	37	43	62	86	99			
		18477 DEWDNY TRUNK	24 HR	1	5	8	11	16	18	21	25	28	29	37	40	100			
101301	U	GVRD-LANGLEY, BRITISH COLUMBIA	1 HR	0	4	7	11	15	18	23	27	33	38	58	86	97			
		23752 52ND AVENUE	24 HR	2	6	9	11	15	17	20	23	25	27	33	34	97			
101401	U	GVRD-HOPE, BRITISH COLUMBIA	1 HR	0	4	6	9	13	16	21	25	32	37	56	112	99			
		62715 AIRPORT ROAD	24 HR	2	5	7	9	13	16	20	22	27	30	36	36	99			
101601	R	SQUAMISH, BRITISH COLUMBIA	1 HR	0	1	7	12	19	24	33	42	53	62	100	121	98			
		38075 2ND AVENUE	24 HR	2	7	10	13	19	23	27	31	35	39	46	49	99			
101701	R	QUESNEL, BRITISH COLUMBIA	1 HR	0	5	10	16	24	32	46	62	91	117	216	325	98			
		585 CALLANAN STREET	24 HR	1	8	13	18	26	33	42	52	65	74	100	107	99			
101702	R	QUESNEL, BRITISH COLUMBIA	1 HR	0	4	7	11	19	26	36	46	58	68	109	235	100			
		950 MOUNTAIN ASH ROAD	24 HR	1	6	9	13	20	24	30	37	45	48	54	58	100			
101704	R	QUESNEL, BRITISH COLUMBIA	1 HR	0	4	7	10	16	20	28	37	51	64	118	199	99			
		CORRELIEU SCHOOL	24 HR	2	6	8	12	16	20	25	30	37	42	49	51	99			
101801	R	CRESTON, BRITISH COLUMBIA	1 HR	0	5	8	12	18	23	33	51	91	132	225	291	87			
		PRINCE CHARLES SECONDARY SCHOOL	24 HR	3	6	10	14	19	24	31	52	70	92	134	136	87			
102103	R	NAMAIMO, BRITISH COLUMBIA	1 HR	0	3	6	8	12	14	19	23	29	34	86	265	100			
		CEDAR 7 WOOBANK RD	24 HR	3	5	7	9	12	13	16	19	21	23	35	36	100			
102301	R	POWELL RIVER, BRITISH COLUMBIA	1 HR	0	2	5	7	10	13	17	22	32	41	88	124	92			
		WILDLIFE SANCTUARY	24 HR	1	4	6	8	10	12	15	19	23	25	33	34	91			
102302	C	POWELL RIVER, BRITISH COLUMBIA	1 HR	0	2	5	7	9	11	15	18	23	27	42	72	96			
		WILDWOOD MOTORS	24 HR	2	5	6	7	9	10	12	14	17	20	22	23	96			
102401	R	SMITHERS, BRITISH COLUMBIA	1 HR	0	3	7	12	18	24	34	46	67	83	153	198	98			
		4020 BROADWAY AVENUE	24 HR	2	6	9	13	19	24	31	39	46	56	71	76	99			
102501	R	TERRACE, BRITISH COLUMBIA	1 HR	0	3	6	9	13	17	24	35	59	82	175	278	96			
		104 - 3220 EBY STREET	24 HR	2	5	7	10	14	17	23	30	44	61	107	109	96			
102601	R	PORT ALBERNI, BRITISH COLUMBIA	1 HR	0	3	6	9	12	14	18	23	28	33	49	73	98			
		5410 ARGYLE STREET	24 HR	2	5	7	9	12	13	16	18	20	22	31	32	97			
102701	R	WILLIAMS LAKE, BRITISH COLUMBIA	1 HR	0	5	10	15	23	29	40	51	67	84	183	236	93			
		1045 WESTERN AVENUE	24 HR	3	8	13	18	23	27	34	40	48	53	92	95	93			
102702	R	WILLIAMS LAKE, BRITISH COLUMBIA	1 HR	0	5	11	19	33	45	68	94	131	161	272	327	98			
		SKYLINE SCHOOL	24 HR	2	10	16	25	37	45	57	72	82	87	109	113	99			
102706	R	WILLIAMS LAKE, BRITISH COLUMBIA	1 HR	0	4	9	15	25	32	47	64	86	104	198	277	98			
		180 NORTH 3RD AVE	24 HR	2	8	13	18	26	33	42	49	58	64	84	87	100			
102801	R	CAMPBELL RIVER, BRITISH COLUMBIA	1 HR	0	4	7	10	13	15	20	25	32	38	57	106	98			
		ADJACENT TO 660 WESTMERE	24 HR	4	7	9	11	13	14	16	18	21	23	32	34	98			
102802	R	CAMPBELL RIVER, BRITISH COLUMBIA	1 HR	0	3	7	10	13	17	22	28	37	46	81	167	99			
		2662 TYEE SPIT ROAD	24 HR	2	6	8	10	14	16	20	23	26	28	36	38	99			
103202	R	GOLDEN, BRITISH COLUMBIA	1 HR	0	6	12	18	26	33	45	61	88	116	245	300	96			
		835 9TH AVENUE SOUTH	24 HR	3	10	15	21	27	32	39	54	70	80	103	114	97			
103402	R	REVELSTOKE, BRITISH COLUMBIA	1 HR	0	5	9	14	20	25	34	44	59	77	130	182	96			
		402 DOWNIE STREET	24 HR	2	8	11	15	21	25	30	37	46	57	74	78	95			
103901	R	KITIMAT, BRITISH COLUMBIA	1 HR	0	2	4	6	9	11	16	21	31	39	79	122	100			
		653 COLUMBIA STREET	24 HR	1	4	5	7	9	11	15	18	23	27	36	38	100			
104003	R	VERNON, BRITISH COLUMBIA	1 HR	0	7	12	17	24	29	39	50	74	93	173	258	100			
		2704 HIGHWAY 6	24 HR	3	9	14	18	24	29	36	44	57	66	102	106	100			
104401	R	PORT EDWARD, BRITISH COLUMBIA	1 HR	0	2	4	6	8	10	14	18	26	31	48	165	99			
		770 PACIFIC STREET	24 HR	1	3	5	6	8	9	11	14	20	25	35	37	100			
104501	R	QUADRA ISLAND, BRITISH COLUMBIA	1 HR	0	4	7	9	12	14	18	22	27	32	64	154	99			
		LIGHTHOUSE ROAD	24 HR	3	6	8	10	12	13	16	18	22	25	33	35	98			

PM10 - TEOM (1 HOUR PERIODS)
MICROGRAMS PER CUBIC METRE

YEAR / ANNÉE
2004

MP10 - TEOM (MESURE SUR 1 H)
MICROGRAMMES PAR MÈTRE CUBE

STATION	TYPE	LOCATION EMPLACEMENT	MONTHLY MEANS												ANNUAL MEAN ANNUAL MEAN MOYENNE	STANDARD STANDARD DEVIATION
			JAN	FEB	MAR	APR	MAY	JUN	JUL	AUG	SEP	OCT	NOV	DEC		
			JAN	FÉV	MAR	AVR	MAI	JUIN	JUIL	AOÛT	SEPT	OCT	NOV	DÉC		
101202	R	GVRD-PITT MEADOWS, BRITISH COLUMBIA 18477 DEWDNY TRUNK	7	9	10	15	13	16	18	15	14	14	9	9	12	9
101301	U	GVRD-LANGLEY, BRITISH COLUMBIA 23752 52ND AVENUE	8	10	10	16	12	14	15	14	14	14	11	9	12	8
101401	U	GVRD-HOPE, BRITISH COLUMBIA 62715 AIRPORT ROAD	7	7	8	12	11	14	16	16	13	12	9	7	11	8
101601	R	SQUAMISH, BRITISH COLUMBIA 38075 2ND AVENUE	8	10	11	18	16	23	22	20	19	19	12	9	15	14
101701	R	QUESNEL, BRITISH COLUMBIA 585 CALLANAN STREET	16	21	37	27	19	30	23	26	17	22	18	13	22	23
101702	R	QUESNEL, BRITISH COLUMBIA 950 MOUNTAIN ASH ROAD	13	16	18	20	14	22	18	21	13	16	12	11	16	15
101704	R	QUESNEL, BRITISH COLUMBIA CORRELIEU SCHOOL	11	11	18	15	11	20	15	17	11	15	12	9	14	13
101801	R	CRESTON, BRITISH COLUMBIA PRINCE CHARLES SECONDARY SCHOOL	16	47	12	---	11	13	18	16	16	20	18	15	18	23
102103	R	NAMAIMO, BRITISH COLUMBIA CEDAR 7 WOOBANK RD	7	8	9	11	11	12	12	10	10	11	10	8	10	8
102301	R	POWELL RIVER, BRITISH COLUMBIA WILDLIFE SANCTUARY	6	7	6	10	10	13	10	10	10	11	8	6	9	8
102302	C	POWELL RIVER, BRITISH COLUMBIA WILDWOOD MOTORS	5	6	6	8	8	9	9	10	10	9	8	6	8	6
102401	R	SMITHERS, BRITISH COLUMBIA 4020 BROADWAY AVENUE	14	17	27	22	18	18	12	15	10	14	15	14	16	17
102501	R	TERRACE, BRITISH COLUMBIA 104 - 3220 EBY STREET	10	21	21	16	13	13	11	14	10	9	8	8	13	16
102601	R	PORT ALBERNI, BRITISH COLUMBIA 5410 ARGYLE STREET	10	9	8	11	9	11	11	9	12	13	10	7	10	7
102701	R	WILLIAMS LAKE, BRITISH COLUMBIA 1045 WESTERN AVENUE	15	18	24	21	17	22	18	21	17	18	28	---	20	18
102702	R	WILLIAMS LAKE, BRITISH COLUMBIA SKYLINE SCHOOL	14	17	38	40	35	44	38	35	30	28	25	15	30	33
102706	R	WILLIAMS LAKE, BRITISH COLUMBIA 180 NORTH 3RD AVE	12	21	38	22	15	25	21	27	21	25	23	13	22	22
102801	R	CAMPBELL RIVER, BRITISH COLUMBIA ADJACENT TO 660 WESTMERE	9	12	10	11	10	13	12	12	12	13	11	10	11	7
102802	R	CAMPBELL RIVER, BRITISH COLUMBIA 2662 TYEE SPIT ROAD	6	10	10	14	14	15	15	14	12	12	10	8	12	9
103202	R	GOLDEN, BRITISH COLUMBIA 835 9TH AVENUE SOUTH	19	28	46	21	14	21	23	23	21	30	20	16	24	24
103402	R	REVELSTOKE, BRITISH COLUMBIA 402 DOWNIE STREET	17	22	29	19	12	18	19	22	14	16	13	12	18	15
103901	R	KITIMAT, BRITISH COLUMBIA 653 COLUMBIA STREET	6	7	7	8	10	12	10	10	8	7	5	5	8	8
104003	R	VERNON, BRITISH COLUMBIA 2704 HIGHWAY 6	15	26	34	22	15	19	20	23	18	24	21	18	21	18
104401	R	PORT EDWARD, BRITISH COLUMBIA 770 PACIFIC STREET	4	6	6	6	9	10	7	8	9	6	8	6	7	6
104501	R	QUADRA ISLAND, BRITISH COLUMBIA LIGHTHOUSE ROAD	8	8	9	10	11	13	10	11	12	12	11	8	10	7

PM10 - TEOM (1 HOUR PERIODS)
MICROGRAMS PER CUBIC METRE

YEAR / ANNÉE
2004

MP10 - TEOM (MESURE SUR 1 H)
MICROGRAMMES PAR MÈTRE CUBE

STATION	TYPE	LOCATION	FREQUENCY DISTRIBUTION (CENTILES)								DISTRIBUTION EN FRÉQUENCES						DATA AVAILABLE
		EMPLACEMENT	MIN	10	30	50	70	80	90	95	98	99	99.9	MAX	DONNÉES DISPONIBLES		
104601	R	TELKWA, BRITISH COLUMBIA	1 HR	0	2	6	10	16	22	32	44	73	107	235	569	94	
		1304 BIRCH STREET	24 HR	1	5	9	13	18	22	30	38	46	55	81	91	94	
104701	R	PRINCE RUPERT, BRITISH COLUMBIA	1 HR	0	2	4	5	7	9	13	17	24	29	81	208	94	
		HIGHWAY 16	24 HR	2	3	4	6	8	9	11	14	20	23	47	50	93	
104801	R	DUNCAN, BRITISH COLUMBIA	1 HR	0	3	7	10	14	16	21	25	32	40	78	131	94	
		6364 DEYKIN AVENUE	24 HR	2	6	8	11	13	15	18	20	22	24	31	48	92	
105101	R	HOUSTON, BRITISH COLUMBIA	1 HR	0	4	8	12	19	26	37	49	70	89	203	272	93	
		FIREHALL	24 HR	2	7	11	15	21	25	32	38	50	60	82	85	93	
105201	R	BURNS LAKE, BRITISH COLUMBIA	1 HR	0	4	8	13	20	26	38	53	72	94	203	262	97	
		FIRE CENTRE	24 HR	1	6	10	14	21	26	35	44	61	71	113	128	97	
105301	R	LANGDALE, BRITISH COLUMBIA	1 HR	0	3	6	9	13	15	20	24	31	38	74	207	98	
		FORRES ROAD	24 HR	2	6	8	10	12	15	18	21	25	27	33	34	98	
105501	C	FORT ST. JOHN, BRITISH COLUMBIA	1 HR	0	4	7	12	21	29	43	58	80	101	172	255	91	
		10015 100TH AVENUE	24 HR	2	6	10	15	22	29	39	51	59	66	91	102	91	

PM10 - TEOM (1 HOUR PERIODS)
MICROGRAMS PER CUBIC METRE

YEAR / ANNÉE
2004

MP10 - TEOM (MESURE SUR 1 H)
MICROGRAMMES PAR MÈTRE CUBE

STATION	TYPE	LOCATION EMPLACEMENT	MONTHLY MEANS												ANNUAL MEAN MOYENNE	STANDARD STANDARD DEVIATION
			JAN	FEB	MAR	APR	MAY	JUN	JUL	AUG	SEP	OCT	NOV	DEC		
			JAN	FÉV	MAR	AVR	MAI	JUIN	JUIL	AOÛT	SEPT	OCT	NOV	DÉC		
104601	R	TELKWA, BRITISH COLUMBIA 1304 BIRCH STREET	13	17	15	16	22	16	17	22	13	13	12	12	16	22
104701	R	PRINCE RUPERT, BRITISH COLUMBIA HIGHWAY 16	4	5	6	6	9	9	8	8	8	5	5	5	7	7
104801	R	DUNCAN, BRITISH COLUMBIA 6364 DEYKIN AVENUE	10	11	9	12	9	12	11	11	13	15	13	10	11	8
105101	R	HOUSTON, BRITISH COLUMBIA FIREHALL	18	15	31	27	18	18	14	17	9	20	15	13	18	19
105201	R	BURNS LAKE, BRITISH COLUMBIA FIRE CENTRE	12	17	35	25	14	20	17	21	14	17	15	11	18	19
105301	R	LANGDALE, BRITISH COLUMBIA FORRES ROAD	6	8	9	10	11	13	12	13	14	17	9	7	11	8
105501	C	FORT ST. JOHN, BRITISH COLUMBIA 10015 100TH AVENUE	9	20	18	---	24	24	23	29	23	18	9	10	19	20

PM2.5 - TEOM (1 HOUR PERIODS)
MICROGRAMS PER CUBIC METRE

YEAR / ANNÉE
2004

MP2.5 - TEOM (MESURE SUR 1 H)
MICROGRAMMES PAR MÈTRE CUBE

STATION	TYPE	LOCATION	FREQUENCY DISTRIBUTION (CENTILES)										DISTRIBUTION EN FRÉQUENCES					DATA AVAILABLE
		EMPLACEMENT	MIN	10	30	50	70	80	90	95	98	99	99.9	MAX	DONNÉES DISPONIBLES			
010102	C	ST. JOHN'S, NEWFOUNDLAND AND LABRADOR	1 HR	0	1	2	3	5	6	8	10	13	16	23	190	98		
		354 WATER STREET	24 HR	1	2	3	4	5	6	7	8	10	12	16	17	99		
010401	R	MOUNT PEARL, NEWFOUNDLAND AND LABRADOR	1 HR	0	0	1	2	4	5	7	9	12	14	25	63	97		
		OLD PLACENTIA ROAD	24 HR	0	1	2	3	4	4	6	7	9	11	14	16	96		
030120	R	HALIFAX, NOVA SCOTIA	1 HR	0	0	2	3	4	6	9	12	17	21	44	87	98		
		CHERRYBROOK ROAD	24 HR	0	1	2	3	5	6	8	10	14	16	26	26	97		
030310	C	SYDNEY, NOVA SCOTIA	1 HR	0	1	3	5	8	10	14	19	27	34	64	82	68		
		71 WELTON STREET	24 HR	0	2	4	6	7	9	12	17	21	25	35	36	67		
030501	U	KEJIMKUJIK, NOVA SCOTIA	1 HR	0	1	2	3	5	7	10	14	20	25	37	40	82		
		NATIONAL PARK	24 HR	1	2	3	4	5	6	9	13	17	20	30	32	77		
040103	C	FREDERICTON, NEW BRUNSWICK	1 HR	0	0	1	3	5	7	10	14	18	21	29	36	99		
		437 ABERDEEN STREET	24 HR	0	1	2	3	5	6	9	11	15	17	21	22	99		
040203	R	SAINT JOHN, NEW BRUNSWICK	1 HR	0	0	2	3	6	8	11	14	20	24	41	55	93		
		MOUNTAIN ROAD	24 HR	0	1	2	4	6	7	9	11	15	17	31	33	93		
040302	R	MONCTON, NEW BRUNSWICK	1 HR	0	0	1	3	5	7	10	15	20	24	35	42	46		
		5 THANET STREET	24 HR	0	1	2	3	5	7	9	12	15	17	21	21	24		
040901	U	ST. ANDREWS, NEW BRUNSWICK	1 HR	0	0	1	2	3	5	7	9	13	15	25	28	49		
		BRANDY COVE ROAD	24 HR	0	1	1	2	4	5	6	8	10	11	13	15	26		
050103	R	MONTREAL, QUEBEC	1 HR	0	1	4	7	11	14	19	24	31	37	54	66	52		
		1050 A, BOUL. SAINT-JEAN-BAPTISTE	24 HR	1	3	5	8	11	13	17	20	24	26	37	38	51		
050105	C	MONTREAL, QUEBEC	1 HR	0	1	4	7	10	13	19	24	32	39	67	157	95		
		1212 RUE DRUMMOND	24 HR	1	3	5	7	10	12	16	20	27	35	45	48	93		
050109	C	MONTREAL, QUEBEC	1 HR	0	2	4	7	11	15	21	27	36	43	64	81	88		
		2495 RUE DUNCAN	24 HR	0	3	5	8	11	14	19	23	30	38	49	51	89		
050110	C	MONTREAL, QUEBEC	1 HR	0	2	4	7	12	16	22	29	38	46	55	80	71		
		11280 BOUL. PIE IX	24 HR	0	3	6	8	11	14	19	26	32	37	43	44	71		
050113	R	MONTREAL, QUEBEC	1 HR	0	1	3	6	10	14	20	27	35	43	63	95	100		
		1160 BOUL PIE IX	24 HR	0	3	5	7	10	13	18	22	27	33	44	45	100		
050119	R	MONTREAL, QUEBEC	1 HR	0	1	4	6	11	14	20	26	33	37	53	82	18		
		FACE AU 1819 RUE VICTORIA	24 HR	1	3	5	7	10	12	18	20	25	27	29	29	18		
050121	R	MONTREAL, QUEBEC	1 HR	0	1	3	5	9	12	17	23	31	39	63	76	98		
		8361 RUE OCÉANIE - BROSSARD	24 HR	1	3	4	6	9	11	15	19	24	30	52	55	98		
050126	R	MONTREAL, QUEBEC	1 HR	0	1	3	5	8	11	17	23	31	36	53	56	96		
		20965 CHEMIN SAINTE-MARIE	24 HR	0	2	4	6	8	11	15	20	26	29	39	42	95		
050128	C	MONTREAL, QUEBEC	1 HR	0	1	3	6	9	12	18	24	32	39	57	65	84		
		90-A RUE HERVÉ-SAINT-MARTIN	24 HR	0	2	4	6	9	12	16	20	25	32	43	44	83		
050129	R	MONTREAL, QUEBEC	1 HR	0	1	3	6	10	14	21	28	41	52	90	105	46		
		12400 WILFRID-OUELLETTE	24 HR	0	2	4	7	10	13	17	25	32	38	67	68	46		
050131	C	MONTREAL, QUEBEC	1 HR	0	1	4	7	11	14	20	26	34	45	74	279	98		
		3250 STE-CATHERINE EST	24 HR	0	3	5	7	10	13	18	22	29	38	53	57	98		
050204	R	GATINEAU, QUEBEC	1 HR	0	0	2	4	8	11	16	21	29	34	45	63	93		
		255 ST-RÉDEMPTEUR	24 HR	0	2	3	5	8	10	13	18	24	28	38	40	93		
050308	R	QUEBEC, QUEBEC	1 HR	0	1	3	5	9	12	17	23	32	37	55	73	98		
		600 RUE DES SABLES	24 HR	0	2	4	6	9	11	15	19	25	29	34	36	98		
050310	R	QUEBEC, QUEBEC	1 HR	0	2	3	5	9	12	17	22	30	37	50	111	100		
		1150 BOUL. RENÉ-LÉVESQUE O.	24 HR	1	3	4	6	9	11	15	19	24	28	36	38	99		
050404	R	SHERBROOKE, QUEBEC	1 HR	0	1	3	5	8	11	17	23	31	40	61	70	100		
		655, RUE PAPINEAU	24 HR	1	3	4	6	8	11	15	19	24	29	37	38	99		
050504	R	SAGUENAY, QUEBEC	1 HR	0	1	2	4	8	10	15	20	26	32	46	78	95		
		789 BOUL DES ÉTUDIANTS, CHICOUTIMI	24 HR	0	2	4	5	7	9	13	17	21	23	30	32	94		

PM2.5 - TEOM (1 HOUR PERIODS)
MICROGRAMS PER CUBIC METRE

YEAR / ANNÉE
2004

MP2.5 - TEOM (MESURE SUR 1 H)
MICROGRAMMES PAR MÈTRE CUBE

STATION	TYPE	LOCATION EMPLACEMENT	MONTHLY MEANS												ANNUAL MEAN ANNUAL MEAN MOYENNE	STANDARD STANDARD DEVIATION
			JAN	FEB	MAR	APR	MAY	JUN	JUL	AUG	SEP	OCT	NOV	DEC		
			JAN	FÉV	MAR	AVR	MAI	JUIN	JUIL	AOÛT	SEPT	OCT	NOV	DÉC		
010102	C	ST. JOHN'S, NEWFOUNDLAND AND LABRADOR 354 WATER STREET	4	5	5	4	3	3	5	5	4	3	4	4	4	4
010401	R	MOUNT PEARL, NEWFOUNDLAND AND LABRADOR OLD PLACENTIA ROAD	3	4	4	3	2	2	4	5	3	2	3	4	3	3
030120	R	HALIFAX, NOVA SCOTIA CHERRYBROOK ROAD	2	3	3	4	4	4	7	7	3	3	3	4	4	5
030310	C	SYDNEY, NOVA SCOTIA 71 WELTON STREET	---	---	---	---	6	5	12	9	5	6	5	7	---	---
030501	U	KEJIMKUIJK, NOVA SCOTIA NATIONAL PARK	3	3	3	4	5	6	9	8	4	3	3	4	5	5
040103	C	FREDERICTON, NEW BRUNSWICK 437 ABERDEEN STREET	3	4	4	3	3	3	7	6	3	4	3	4	4	5
040203	R	SAINT JOHN, NEW BRUNSWICK MOUNTAIN ROAD	3	4	4	5	5	6	8	8	4	5	3	3	5	5
040302	R	MONCTON, NEW BRUNSWICK 5 THANET STREET	---	4	---	4	---	---	---	---	---	---	---	---	---	---
040901	U	ST. ANDREWS, NEW BRUNSWICK BRANDY COVE ROAD	---	2	---	---	3	---	---	---	---	---	---	3	---	---
050103	R	MONTREAL, QUEBEC 1050 A, BOUL. SAINT-JEAN-BAPTISTE	---	---	---	---	---	9	11	10	8	8	8	9	---	---
050105	C	MONTREAL, QUEBEC 1212 RUE DRUMMOND	6	10	9	6	8	9	11	11	10	8	8	9	9	8
050109	C	MONTREAL, QUEBEC 2495 RUE DUNCAN	7	13	10	7	8	10	13	12	9	8	9	---	10	9
050110	C	MONTREAL, QUEBEC 11280 BOUL. PIE IX	8	13	---	7	8	8	12	11	9	---	---	---	---	---
050113	R	MONTREAL, QUEBEC 1160 BOUL PIE IX	8	12	10	6	7	7	11	10	7	7	9	10	9	9
050119	R	MONTREAL, QUEBEC FACE AU 1819 RUE VICTORIA	---	---	---	---	---	---	---	---	---	---	8	9	---	---
050121	R	MONTREAL, QUEBEC 8361 RUE OCÉANIE - BROSSARD	6	11	8	5	7	8	10	10	6	7	7	8	8	8
050126	R	MONTREAL, QUEBEC 20965 CHEMIN SAINTE-MARIE	5	9	9	5	6	7	10	9	6	6	6	9	7	8
050128	C	MONTREAL, QUEBEC 90-A RUE HERVÉ-SAINT-MARTIN	6	11	9	6	8	---	---	10	8	7	7	8	8	8
050129	R	MONTREAL, QUEBEC 12400 WILFRID-OUELLETTE	7	15	13	5	7	7	---	---	---	---	---	---	---	---
050131	C	MONTREAL, QUEBEC 3250 STE-CATHERINE EST	7	12	10	7	8	9	13	11	8	8	8	9	9	10
050204	R	GATINEAU, QUEBEC 255 ST-RÉDEMPTEUR	2	9	8	5	6	7	10	9	6	6	7	6	7	7
050308	R	QUEBEC, QUEBEC 600 RUE DES SABLES	7	8	9	4	5	7	12	10	7	7	7	8	8	8
050310	R	QUEBEC, QUEBEC 1150 BOUL. RENÉ-LÉVESQUE O.	8	9	9	5	6	7	11	10	7	7	7	8	8	7
050404	R	SHERBROOKE, QUEBEC 655, RUE PAPINEAU	9	11	8	5	6	7	9	9	5	6	7	8	8	8
050504	R	SAGUENAY, QUEBEC 789 BOUL DES ÉTUDIANTS, CHICOUTIMI	8	8	7	5	4	4	10	7	6	6	5	9	6	7

PM2.5 - TEOM (1 HOUR PERIODS)
MICROGRAMS PER CUBIC METRE

YEAR / ANNÉE
2004

MP2.5 - TEOM (MESURE SUR 1 H)
MICROGRAMMES PAR MÈTRE CUBE

STATION	TYPE	LOCATION	FREQUENCY DISTRIBUTION (CENTILES)										DISTRIBUTION EN FRÉQUENCES					DATA AVAILABLE
		EMPLACEMENT	MIN	10	30	50	70	80	90	95	98	99	99.9	MAX	DONNÉES DISPONIBLES			
050801	R	TROIS-RIVIÈRES, QUÉBEC	1 HR	0	1	3	5	9	12	16	22	29	34	47	57	99		
		FACE AU 678 RUE HART	24 HR	0	2	4	6	9	11	14	18	23	26	33	35	99		
051201	I	SHAWINIGAN, QUÉBEC	1 HR	0	1	3	6	11	15	24	38	69	90	129	147	98		
		363 RUE FRIGON	24 HR	1	3	6	8	12	15	23	30	39	49	63	68	98		
054401	A	L' ASSOMPTION, QUÉBEC	1 HR	0	1	2	4	7	10	15	20	28	33	51	57	99		
		1128 DE LA GUERRE	24 HR	0	2	3	5	7	9	13	18	24	26	41	44	99		
054501	R	L' ASSOMPTION, QUÉBEC	1 HR	0	1	3	5	9	13	18	23	30	36	51	64	99		
		801 ST-ÉTIENNE	24 HR	0	2	4	6	9	12	16	20	25	29	39	42	99		
054703	R	BÉCANCOUR, QUÉBEC	1 HR	0	0	2	4	8	10	15	20	27	32	48	76	94		
		8310 BOUL. BÉCANCOUR	24 HR	0	2	3	5	8	9	13	16	21	27	35	37	98		
055301	A	L'ACADIE, QUÉBEC	1 HR	0	1	3	4	7	10	15	20	28	36	52	62	98		
		FERME EXP., 1134 ROUTE 219	24 HR	0	2	3	5	7	9	13	18	24	32	43	45	97		
060104	C	OTTAWA, ONTARIO	1 HR	0	1	2	4	8	11	15	20	28	33	48	54	92		
		RIDEAU & WURTEMBERG	24 HR	0	2	3	5	8	10	13	18	23	29	40	43	92		
060204	C	WINDSOR, ONTARIO	1 HR	0	0	3	6	11	14	19	26	33	37	48	54	98		
		467 UNIVERSITY AVE. WEST	24 HR	0	2	4	6	10	13	17	24	30	34	38	39	98		
060211	R	WINDSOR, ONTARIO	1 HR	0	1	4	7	12	15	21	28	35	39	47	56	100		
		COLLEGE & SOUTH ST.	24 HR	0	3	5	8	11	14	19	25	31	35	37	39	100		
060302	R	KINGSTON, ONTARIO	1 HR	0	1	3	5	9	12	18	23	31	37	53	58	99		
		133 DALTON AVENUE	24 HR	0	2	4	6	9	11	15	20	28	34	41	43	99		
060410	R	TORONTO, ONTARIO	1 HR	0	1	3	5	8	12	18	25	34	39	50	55	99		
		LAWRENCE & KENNEDY	24 HR	0	2	3	5	8	11	16	21	32	37	41	43	99		
060413	R	TORONTO, ONTARIO	1 HR	0	1	3	5	9	12	18	25	36	40	53	66	98		
		ELMCREST ROAD	24 HR	0	2	4	6	9	11	16	22	33	38	43	45	98		
060415	R	MISSISSAUGUA, ONTARIO	1 HR	0	1	3	5	8	10	13	17	21	25	32	39	35		
		QUEENSWAY W & HURONTARIO	24 HR	1	2	4	5	7	9	11	14	18	19	20	20	35		
060421	C	TORONTO, ONTARIO	1 HR	0	0	2	5	9	12	19	26	39	43	60	69	99		
		YONGE ST. & FINCH AVE.	24 HR	0	2	3	5	8	11	17	23	35	40	46	47	99		
060424	C	TORONTO, ONTARIO	1 HR	0	0	2	4	8	11	17	24	34	38	50	56	100		
		BAY & WELLESLEY	24 HR	0	2	3	5	8	10	15	21	32	35	40	41	100		
060428	R	BRAMPTON, ONTARIO	1 HR	0	1	3	5	9	12	18	26	35	41	53	65	99		
		525 MAIN ST. N. BRAMPTON	24 HR	0	2	4	5	8	11	16	23	33	36	40	41	99		
060429	R	TORONTO, ONTARIO	1 HR	0	2	4	7	11	15	22	30	40	46	58	62	83		
		185 JUDSON STREET	24 HR	0	3	5	7	11	14	20	25	37	42	46	48	83		
060430	C	TORONTO, ONTARIO	1 HR	0	2	5	7	11	14	21	28	38	43	57	63	95		
		125 RESOURCES ROAD	24 HR	0	4	6	8	11	14	18	24	35	39	44	46	94		
060432	C	MISSISSAUGUA, ONTARIO	1 HR	0	1	3	6	10	14	22	30	40	44	59	67	64		
		310 BRISTOL ROAD E.	24 HR	0	3	4	6	10	13	19	29	37	40	43	44	64		
060512	C	HAMILTON, ONTARIO	1 HR	0	1	3	6	10	14	21	28	37	43	64	108	99		
		ELGIN & KELLY	24 HR	0	2	4	7	10	13	18	25	33	36	45	47	99		
060513	R	HAMILTON, ONTARIO	1 HR	0	1	4	6	11	14	22	29	37	43	58	68	98		
		VICKERS RD. & EAST 18TH. ST.	24 HR	0	3	5	7	11	14	19	25	33	37	44	45	98		
060609	C	SUDBURY, ONTARIO	1 HR	0	0	1	2	4	7	13	18	24	26	37	44	51		
		RAMSEY LAKE ROAD	24 HR	0	0	1	2	5	7	12	16	19	22	31	31	51		
060709	I	SAULT STE. MARIE, ONTARIO	1 HR	0	0	1	2	5	7	12	17	24	29	59	131	99		
		443 NORTHERN AVE., SAULT COLLEGE	24 HR	0	1	2	3	5	6	10	15	20	25	35	36	99		
060903	C	LONDON, ONTARIO	1 HR	0	4	6	8	12	16	22	29	37	42	54	66	98		
		900 HIGHBURY AVENUE	24 HR	1	5	7	9	12	15	20	26	35	39	47	49	98		
061004	R	SARNIA, ONTARIO	1 HR	0	4	6	8	14	18	27	34	43	47	60	70	98		
		FRONT ST. AT C.N. TRACKS	24 HR	2	5	7	9	14	17	24	30	38	43	51	53	97		

PM2.5 - TEOM (1 HOUR PERIODS)
MICROGRAMS PER CUBIC METRE

YEAR / ANNÉE
2004

MP2.5 - TEOM (MESURE SUR 1 H)
MICROGRAMMES PAR MÈTRE CUBE

STATION	TYPE	LOCATION EMPLACEMENT	MONTHLY MEANS												ANNUAL MEAN ANNUAL MEAN MOYENNE	STANDARD STANDARD DEVIATION
			JAN	FEB	MAR	APR	MAY	JUN	JUL	AUG	SEP	OCT	NOV	DEC		
			JAN	FÉV	MAR	AVR	MAI	JUIN	JUIL	AOÛT	SEPT	OCT	NOV	DÉC		
050801	R	TROIS-RIVIÈRES, QUÉBEC FACE AU 678 RUE HART	6	9	9	6	7	7	10	9	6	6	7	8	7	7
051201	I	SHAWINIGAN, QUÉBEC 363 RUE FRIGON	9	10	10	11	10	11	15	11	15	12	8	9	11	16
054401	A	L' ASSOMPTION, QUÉBEC 1128 DE LA GUERRE	4	6	7	5	6	7	10	9	6	5	4	6	6	7
054501	R	L' ASSOMPTION, QUÉBEC 801 ST-ÉTIENNE	6	10	10	6	7	7	10	9	7	6	7	8	8	8
054703	R	BÉCANCOUR, QUÉBEC 8310 BOUL. BÉCANCOUR	5	8	8	4	5	6	9	8	5	5	5	7	6	7
055301	A	L'ACADIE, QUÉBEC FERME EXP., 1134 ROUTE 219	4	9	7	5	7	7	10	9	5	5	5	6	7	7
060104	C	OTTAWA, ONTARIO RIDEAU & WURTEMBERG	4	7	7	4	6	6	10	9	6	5	---	6	7	7
060204	C	WINDSOR, ONTARIO 467 UNIVERSITY AVE. WEST	4	6	6	7	9	10	13	11	16	8	7	7	9	8
060211	R	WINDSOR, ONTARIO COLLEGE & SOUTH ST.	5	7	6	8	11	12	15	13	15	8	6	7	10	9
060302	R	KINGSTON, ONTARIO 133 DALTON AVENUE	4	8	8	6	9	8	11	10	9	5	5	6	8	8
060410	R	TORONTO, ONTARIO LAWRENCE & KENNEDY	4	7	7	6	9	9	11	11	10	6	6	5	7	8
060413	R	TORONTO, ONTARIO ELMCREST ROAD	4	7	8	5	9	9	11	11	13	6	6	5	8	8
060415	R	MISSISSAUGUA, ONTARIO QUEENSWAY W & HURONTARIO	4	7	7	6	---	---	---	---	---	---	---	---	---	---
060421	C	TORONTO, ONTARIO YONGE ST. & FINCH AVE.	4	7	7	6	9	9	12	11	12	6	6	5	8	9
060424	C	TORONTO, ONTARIO BAY & WELLESLEY	4	6	7	5	8	8	11	9	11	6	5	5	7	8
060428	R	BRAMPTON, ONTARIO 525 MAIN ST. N. BRAMPTON	3	7	7	6	9	10	11	10	12	6	6	6	8	8
060429	R	TORONTO, ONTARIO 185 JUDSON STREET	---	---	9	7	10	10	12	14	14	8	8	7	---	---
060430	C	TORONTO, ONTARIO 125 RESOURCES ROAD	6	9	9	7	11	11	14	12	14	9	8	6	10	9
060432	C	MISSISSAUGUA, ONTARIO 310 BRISTOL ROAD E.	---	---	---	---	10	9	12	11	12	6	6	5	---	---
060512	C	HAMILTON, ONTARIO ELGIN & KELLY	4	7	8	9	12	11	13	9	13	8	6	5	9	9
060513	R	HAMILTON, ONTARIO VICKERS RD. & EAST 18TH. ST.	4	11	10	8	11	10	13	11	13	8	6	5	9	9
060609	C	SUDBURY, ONTARIO RAMSEY LAKE ROAD	---	---	---	---	---	---	8	4	7	3	2	2	---	---
060709	I	SAULT STE. MARIE, ONTARIO 443 NORTHERN AVE., SAULT COLLEGE	3	5	4	4	3	5	8	4	9	3	3	3	4	6
060903	C	LONDON, ONTARIO 900 HIGHBURY AVENUE	7	10	10	9	12	13	16	13	16	10	8	8	11	9
061004	R	SARNIA, ONTARIO FRONT ST. AT C.N. TRACKS	8	11	11	11	12	14	16	14	19	11	10	10	12	10

PM2.5 - TEOM (1 HOUR PERIODS)
MICROGRAMS PER CUBIC METRE

YEAR / ANNÉE
2004

MP2.5 - TEOM (MESURE SUR 1 H)
MICROGRAMMES PAR MÈTRE CUBE

STATION	TYPE	LOCATION	FREQUENCY DISTRIBUTION (CENTILES)										DISTRIBUTION EN FRÉQUENCES					DATA AVAILABLE
		EMPLACEMENT	MIN	10	30	50	70	80	90	95	98	99	99.9	MAX	DONNÉES DISPONIBLES			
061104	R	PETERBOROUGH, ONTARIO	1 HR	0	0	2	3	6	9	15	21	33	40	49	55	99		
		10 HOSPITAL DRIVE	24 HR	0	1	2	4	6	8	13	19	29	35	42	43	99		
061201	R	CORNWALL, ONTARIO	1 HR	0	0	2	5	8	11	16	22	28	34	46	60	99		
		BEDFORD & THIRD ST.	24 HR	0	2	3	5	8	10	14	19	24	27	37	38	99		
061302	C	ST. CATHARINES, ONTARIO	1 HR	0	0	2	5	9	12	17	25	33	36	45	54	100		
		ARGYLE CRESCENT	24 HR	0	2	3	5	8	11	15	23	30	33	41	43	100		
061402	C	BRANTFORD, ONTARIO	1 HR	0	1	3	5	9	12	17	25	33	39	51	65	99		
		324 GRAND RIVER AVE.	24 HR	0	2	4	5	8	11	16	22	31	34	44	46	99		
061502	C	KITCHENER, ONTARIO	1 HR	0	1	3	5	9	12	19	26	36	41	55	64	99		
		WEST AVE. & HOMEWOOD	24 HR	0	2	4	6	9	11	17	24	34	37	41	42	98		
061603	R	OAKVILLE, ONTARIO	1 HR	0	1	3	5	9	12	18	26	37	42	53	69	100		
		8TH LINE/GLENASHTON DR.; HALTON RESERVE	24 HR	0	2	4	6	9	12	16	23	34	38	42	43	100		
061701	R	OSHAWA, ONTARIO	1 HR	0	1	3	5	9	12	18	26	36	41	54	63	98		
		RITSON RD. & OLIVE AVE.	24 HR	0	2	4	6	9	11	16	22	31	39	43	44	98		
061802	R	GUELPH, ONTARIO	1 HR	0	1	3	5	9	12	18	26	35	40	52	58	98		
		70 DIVISION STREET; EXHIBITION PARK	24 HR	0	2	4	5	8	11	16	23	33	37	40	41	98		
062001	R	NORTH BAY, ONTARIO	1 HR	0	0	1	2	5	7	12	17	24	29	36	40	99		
		CHIPPEWA ST.	24 HR	0	1	2	3	5	7	11	15	20	24	32	33	98		
062201	A	MERLIN, ONTARIO	1 HR	0	1	3	5	9	12	18	26	33	38	54	66	97		
		MOE WATER PUMP STN.	24 HR	0	2	4	6	8	11	16	23	31	34	41	43	96		
062501	U	TIVERTON, ONTARIO	1 HR	0	0	1	3	6	10	16	22	30	36	46	50	91		
		BRUCE NUCLEAR VISITOR CTR	24 HR	0	1	2	4	6	9	14	20	27	33	39	40	91		
062601	A	SIMCOE, ONTARIO	1 HR	0	1	3	6	9	12	18	26	34	39	52	59	94		
		EXPERIMENTAL FARM	24 HR	0	2	4	6	9	11	16	23	32	35	45	47	94		
063001	R	BURLINGTON, ONTARIO	1 HR	0	1	3	5	9	12	18	25	35	41	54	59	99		
		HWY 2 & NORTH SHORE BLVD.	24 HR	0	2	4	6	8	11	16	22	32	37	45	47	99		
063301	F	DORSET, ONTARIO	1 HR	0	0	1	2	4	7	12	18	28	35	46	53	97		
		HWY 117 & PAINT LAKE ROAD	24 HR	0	1	2	3	4	6	11	16	24	28	38	42	96		
063701	U	GRAND BEND, ONTARIO	1 HR	0	0	2	4	8	11	18	25	33	38	54	64	95		
		HWY 21 & COUNTY RD 83	24 HR	0	1	3	5	8	10	16	22	30	35	47	47	95		
065001	R	BARRIE, ONTARIO	1 HR	0	1	2	4	7	10	17	25	35	40	50	55	100		
		85 PERRY STREET	24 HR	0	2	3	5	7	10	15	22	31	34	40	42	100		
065101	R	NEWMARKET, ONTARIO	1 HR	0	0	2	4	7	10	16	23	36	40	48	59	100		
		EAGLE ST. & McCAFFREY RD.	24 HR	0	1	3	4	7	9	14	21	32	36	42	43	100		
065201	R	PARRY SOUND, ONTARIO	1 HR	0	0	1	3	5	8	14	21	28	32	41	45	100		
		7 BAY STREET	24 HR	0	1	2	3	5	7	12	19	26	28	32	33	100		
065301	C	PORT STANLEY, ONTARIO	1 HR	0	1	3	5	8	11	17	25	34	38	50	55	98		
		43665 DEXTER LINE	24 HR	0	2	4	5	8	11	16	23	32	35	40	40	98		
065401	C	BELLEVILLE, ONTARIO	1 HR	0	1	2	4	7	10	15	21	30	37	46	54	99		
		2 SIDNEY STREET	24 HR	0	2	3	4	7	9	13	19	26	33	40	42	100		
070118	R	WINNIPEG, MANITOBA	1 HR	0	1	2	3	5	7	10	12	17	21	36	68	91		
		JEFFERSON & SCOTIA	24 HR	0	2	3	4	5	6	8	10	13	15	21	22	91		
070119	C	WINNIPEG, MANITOBA	1 HR	0	1	2	3	5	7	9	12	16	19	35	87	99		
		65 ELLEN STREET	24 HR	0	2	3	4	5	6	8	9	13	15	22	23	100		
070203	R	BRANDON, MANITOBA	1 HR	0	1	2	4	6	7	11	15	21	26	60	109	99		
		1430 VICTORIA AVENUE EAST	24 HR	0	2	3	4	6	7	9	11	16	18	24	25	100		
070301	C	FLIN FLON, MANITOBA	1 HR	0	0	1	2	4	5	8	12	20	27	50	82	69		
		143 MAIN STREET	24 HR	0	1	2	3	4	5	8	10	13	15	20	20	61		
080110	C	REGINA, SASKATCHEWAN	1 HR	0	0	2	3	5	7	9	13	18	22	44	78	97		
		2505 11TH AVENUE	24 HR	0	2	3	4	5	6	8	9	12	18	27	29	97		

PM2.5 - TEOM (1 HOUR PERIODS)
MICROGRAMS PER CUBIC METRE

YEAR / ANNÉE
2004

MP2.5 - TEOM (MESURE SUR 1 H)
MICROGRAMMES PAR MÈTRE CUBE

STATION	TYPE	LOCATION EMPLACEMENT	MONTHLY MEANS												ANNUAL MEAN ANNUAL MEAN MOYENNE	STANDARD STANDARD DEVIATION
			JAN	FEB	MAR	APR	MAY	JUN	JUL	AUG	SEP	OCT	NOV	DEC		
			JAN	FÉV	MAR	AVR	MAI	JUIN	JUIL	AOÛT	SEPT	OCT	NOV	DÉC		
061104	R	PETERBOROUGH, ONTARIO 10 HOSPITAL DRIVE	3	6	6	4	7	7	9	9	9	4	4	4	6	8
061201	R	CORNWALL, ONTARIO BEDFORD & THIRD ST.	4	8	7	5	7	7	10	9	6	6	5	7	7	7
061302	C	ST. CATHARINES, ONTARIO ARGYLE CRESCENT	3	7	6	6	9	9	11	11	12	6	5	4	7	8
061402	C	BRANTFORD, ONTARIO 324 GRAND RIVER AVE.	3	6	5	6	9	9	12	10	12	6	6	5	8	8
061502	C	KITCHENER, ONTARIO WEST AVE. & HOMEWOOD	4	7	7	6	9	10	12	10	12	7	6	5	8	9
061603	R	OAKVILLE, ONTARIO 8TH LINE/GLENASHTON DR.; HALTON RESERVE	5	8	7	6	10	10	12	11	12	6	6	5	8	8
061701	R	OSHAWA, ONTARIO RITSON RD. & OLIVE AVE.	4	7	7	6	9	9	11	11	12	6	7	6	8	8
061802	R	GUELPH, ONTARIO 70 DIVISION STREET; EXHIBITION PARK	4	7	7	6	8	9	12	11	13	6	6	5	8	8
062001	R	NORTH BAY, ONTARIO CHIPPEWA ST.	2	5	4	3	4	5	8	5	8	3	3	3	4	6
062201	A	MERLIN, ONTARIO MOE WATER PUMP STN.	4	6	5	6	8	10	12	10	15	7	6	5	8	8
062501	U	TIVERTON, ONTARIO BRUCE NUCLEAR VISITOR CTR	---	7	5	4	5	7	9	6	11	5	3	3	6	7
062601	A	SIMCOE, ONTARIO EXPERIMENTAL FARM	5	7	8	6	8	9	11	11	14	6	5	5	8	8
063001	R	BURLINGTON, ONTARIO HWY 2 & NORTH SHORE BLVD.	4	7	8	6	7	9	11	11	13	6	6	6	8	8
063301	F	DORSET, ONTARIO HWY 117 & PAINT LAKE ROAD	2	3	4	3	5	6	9	8	7	3	3	3	5	7
063701	U	GRAND BEND, ONTARIO HWY 21 & COUNTY RD 83	3	6	6	5	7	9	12	9	13	6	5	4	7	8
065001	R	BARRIE, ONTARIO 85 PERRY STREET	4	6	7	5	8	9	11	9	10	6	5	5	7	8
065101	R	NEWMARKET, ONTARIO EAGLE ST. & McCAFFREY RD.	3	6	6	4	8	8	10	9	10	5	4	4	6	8
065201	R	PARRY SOUND, ONTARIO 7 BAY STREET	2	5	5	4	5	7	9	7	9	3	4	3	5	7
065301	C	PORT STANLEY, ONTARIO 43665 DEXTER LINE	3	6	6	5	9	10	12	10	13	6	5	5	7	8
065401	C	BELLEVILLE, ONTARIO 2 SIDNEY STREET	3	6	6	5	8	7	9	10	8	4	4	4	6	7
070118	R	WINNIPEG, MANITOBA JEFFERSON & SCOTIA	5	5	4	3	4	3	6	4	5	4	5	---	5	4
070119	C	WINNIPEG, MANITOBA 65 ELLEN STREET	5	6	3	4	4	3	6	4	4	4	5	4	4	4
070203	R	BRANDON, MANITOBA 1430 VICTORIA AVENUE EAST	5	7	5	4	5	5	7	6	5	5	5	3	5	6
070301	C	FLIN FLON, MANITOBA 143 MAIN STREET	5	6	6	3	3	3	---	3	3	1	---	4	4	5
080110	C	REGINA, SASKATCHEWAN 2505 11TH. AVENUE	4	5	4	5	4	4	6	6	5	5	5	3	5	5

PM2.5 - TEOM (1 HOUR PERIODS)
MICROGRAMS PER CUBIC METRE

YEAR / ANNÉE
2004

MP2.5 - TEOM (MESURE SUR 1 H)
MICROGRAMMES PAR MÈTRE CUBE

STATION	TYPE	LOCATION	FREQUENCY DISTRIBUTION (CENTILES)										DISTRIBUTION EN FRÉQUENCES						DATA AVAILABLE
		EMPLACEMENT	MIN	10	30	50	70	80	90	95	98	99	99.9	MAX	DONNÉES DISPONIBLES				
080211	C	SASKATOON, SASKATCHEWAN	1 HR	0	0	1	3	4	6	8	11	15	20	41	76	99			
		511 1ST AVENUE NORTH	24 HR	0	1	2	3	4	5	6	8	11	13	36	39	100			
090121	I	EDMONTON, ALBERTA	1 HR	0	0	2	4	7	9	14	19	25	30	56	90	99			
		17 STREET & 105 AVENUE	24 HR	0	2	3	5	7	8	12	15	21	26	38	41	99			
090122	R	EDMONTON, ALBERTA	1 HR	0	1	3	4	8	10	15	20	26	30	61	103	99			
		13335 127 ST	24 HR	0	2	4	5	7	9	12	17	21	26	41	44	99			
090130	C	EDMONTON, ALBERTA	1 HR	0	1	3	5	8	10	15	20	27	31	73	100	99			
		10255 - 104TH STREET	24 HR	0	2	4	6	8	10	13	16	22	27	51	57	99			
090218	I	CALGARY, ALBERTA	1 HR	0	2	4	6	10	12	17	21	27	32	56	97	100			
		49 AVENUE & 15TH STREET S.E.	24 HR	0	4	6	7	9	11	13	17	21	23	28	29	100			
090222	R	CALGARY, ALBERTA	1 HR	0	0	2	4	6	7	10	14	19	25	41	46	91			
		39 ST. & 29 AVE. N.W.	24 HR	0	2	3	4	6	7	8	11	17	22	31	31	90			
090227	C	CALGARY, ALBERTA	1 HR	0	1	3	5	7	9	12	16	22	27	41	48	99			
		611-4TH STREET S.W.	24 HR	0	2	4	5	7	8	10	13	19	23	30	31	99			
090302	C	RED DEER, ALBERTA	1 HR	0	0	2	4	6	8	11	14	18	23	39	87	99			
		73 STREET & RIVERSIDE DRIVE	24 HR	0	1	3	4	6	7	9	11	15	19	28	31	99			
090402	R	MEDECINE HAT, ALBERTA	1 HR	0	0	1	2	4	5	7	10	14	19	34	46	92			
		12TH ST NW & DIVISION AVE.	24 HR	0	1	2	2	3	4	5	7	14	18	25	25	92			
090502	R	LETHBRIDGE, ALBERTA	1 HR	0	0	1	3	5	7	10	13	17	21	32	41	97			
		LETHBRIDGE	24 HR	0	1	2	3	5	6	8	10	13	15	23	23	99			
090601	R	FORT SASKATCHEWAN, ALBERTA	1 HR	0	0	2	3	6	8	11	16	21	26	54	124	99			
		9209A 96TH AVE	24 HR	0	1	2	4	6	7	10	13	18	22	32	34	99			
090701	R	FORT MCMURRAY, ALBERTA	1 HR	0	0	1	2	4	6	9	13	19	23	42	189	99			
		FRANKLIN AVENUE	24 HR	0	1	2	3	4	5	8	11	16	19	30	31	99			
090702	R	FORT MCMURRAY, ALBERTA	1 HR	0	0	1	3	5	6	10	15	21	27	59	86	96			
		TIMBERLEA SUBDIVISION	24 HR	0	1	2	3	5	6	9	13	19	22	39	40	94			
090801	R	FORT MACKAY, ALBERTA	1 HR	0	0	1	2	5	7	10	15	23	29	60	75	99			
		MAIN STREET	24 HR	0	1	2	3	5	6	8	13	20	23	38	38	99			
090806	F	FORT MACKAY, ALBERTA	1 HR	0	0	1	2	3	5	8	12	18	25	46	67	91			
		SYNCRUDE UE1	24 HR	0	1	1	2	4	5	7	9	13	20	28	29	91			
091101	U	ELK ISLAND, ALBERTA	1 HR	0	0	1	3	4	6	8	12	17	22	41	326	99			
		NATIONAL PARK	24 HR	0	1	2	3	4	5	7	10	14	16	32	35	99			
091201	F	HIGHTOWER RIDGE, ALBERTA	1 HR	0	0	0	1	2	4	6	10	16	21	55	73	73			
		SE 11 54 2 W6	24 HR	0	0	1	1	2	4	6	9	14	23	33	34	73			
091301	A	TOMAHAWK, ALBERTA	1 HR	0	0	1	3	4	6	9	13	17	21	35	50	94			
		SE 2 51 6 W5	24 HR	0	1	2	3	4	5	7	11	16	20	27	28	94			
091801	U	FORT CHIPEWYAN, ALBERTA	1 HR	0	0	0	1	2	3	5	9	16	24	64	76	98			
		FORT CHIPEWYAN	24 HR	0	0	1	1	2	3	5	8	14	20	31	34	98			
092001	R	GRANDE PRAIRIE, ALBERTA	1 HR	0	0	2	3	6	8	12	17	23	27	50	220	88			
		10327 - 107 AVENUE	24 HR	0	1	2	4	6	7	10	14	19	22	28	29	87			
092201	A	LAMONT, ALBERTA	1 HR	1	1	2	4	8	10	15	21	29	35	69	153	97			
		LAMONT	24 HR	1	2	3	5	8	10	14	18	23	30	49	51	96			
100110	R	GVRD-BURNABY, BRITISH COLUMBIA	1 HR	0	1	2	4	6	8	10	13	17	19	26	29	99			
		6400 E. HASTINGS & KENSINGTON BURNABY	24 HR	0	2	3	4	6	7	9	12	14	15	21	22	100			
100111	I	GVRD-PORT MOODY, BRITISH COLUMBIA	1 HR	0	1	3	5	7	9	11	14	18	20	26	37	96			
		MOODY & ESPLANADE PORT MOODY	24 HR	0	2	3	5	7	8	10	13	15	16	21	23	95			
100118	R	GVRD-VANCOUVER, BRITISH COLUMBIA	1 HR	0	1	3	5	7	9	12	15	19	21	31	40	90			
		2550 WEST 10TH AVENUE	24 HR	0	2	4	5	7	8	10	12	15	17	23	24	90			
100119	R	GVRD-BURNABY, BRITISH COLUMBIA	1 HR	0	1	2	4	6	8	11	14	18	21	31	44	99			
		5455 RUMBLE STREET BURNABY	24 HR	0	2	3	4	6	8	9	12	15	16	24	25	99			

PM2.5 - TEOM (1 HOUR PERIODS)
MICROGRAMS PER CUBIC METRE

YEAR / ANNÉE
2004

MP2.5 - TEOM (MESURE SUR 1 H)
MICROGRAMMES PAR MÈTRE CUBE

STATION	TYPE	LOCATION EMPLACEMENT	MONTHLY MEANS												ANNUAL MEAN ANNUAL MEAN MOYENNE	STANDARD STANDARD DEVIATION
			JAN	FEB	MAR	APR	MAY	JUN	JUL	AUG	SEP	OCT	NOV	DEC		
			JAN	FÉV	MAR	AVR	MAI	JUIN	JUIL	AOÛT	SEPT	OCT	NOV	DÉC		
080211	C	SASKATOON, SASKATCHEWAN 511 1ST AVENUE NORTH	3	4	3	3	4	4	6	6	3	4	3	2	4	4
090121	I	EDMONTON, ALBERTA 17 STREET & 105 AVENUE	6	8	5	4	5	6	7	10	5	6	6	5	6	7
090122	R	EDMONTON, ALBERTA 13335 127 ST	7	10	5	4	4	6	8	10	5	7	6	6	7	7
090130	C	EDMONTON, ALBERTA 10255 - 104TH STREET	6	9	6	5	6	8	9	11	5	7	5	5	7	7
090218	I	CALGARY, ALBERTA 49 AVENUE & 15TH STREET S.E.	9	13	10	8	7	7	8	10	6	8	5	6	8	7
090222	R	CALGARY, ALBERTA 39 ST. & 29 AVE. N.W.	4	7	6	5	4	---	6	8	4	5	3	3	5	5
090227	C	CALGARY, ALBERTA 611-4TH STREET S.W.	6	8	6	6	5	6	7	9	5	6	4	5	6	5
090302	C	RED DEER, ALBERTA 73 STREET & RIVERSIDE DRIVE	5	7	4	4	5	5	6	8	4	5	4	4	5	5
090402	R	MEDECINE HAT, ALBERTA 12TH ST NW & DIVISION AVE.	2	4	1	2	3	3	5	6	3	3	3	2	3	4
090502	R	LETHBRIDGE, ALBERTA LETHBRIDGE	3	5	4	4	4	5	7	7	3	4	3	3	4	5
090601	R	FORT SASKATCHEWAN, ALBERTA 9209A 96TH AVE	5	7	4	3	4	4	7	8	3	5	4	5	5	6
090701	R	FORT MCMURRAY, ALBERTA FRANKLIN AVENUE	3	6	3	3	3	4	8	7	1	3	2	3	4	5
090702	R	FORT MCMURRAY, ALBERTA TIMBERLEA SUBDIVISION	4	7	4	4	4	4	9	8	2	3	2	3	4	6
090801	R	FORT MACKAY, ALBERTA MAIN STREET	4	5	3	3	3	4	10	8	2	3	3	4	4	6
090806	F	FORT MACKAY, ALBERTA SYNCRUDE UE1	3	4	2	2	2	3	7	5	1	3	---	3	3	5
091101	U	ELK ISLAND, ALBERTA NATIONAL PARK	3	5	3	3	5	4	5	7	2	4	2	3	4	6
091201	F	HIGHTOWER RIDGE, ALBERTA SE 11 54 2 W6	1	2	2	1	2	4	4	6	1	---	---	---	---	---
091301	A	TOMAHAWK, ALBERTA SE 2 51 6 W5	4	5	4	3	4	4	7	7	2	3	1	3	4	4
091801	U	FORT CHIPEWYAN, ALBERTA FORT CHIPEWYAN	2	2	1	1	1	2	8	5	1	2	2	2	2	5
092001	R	GRANDE PRAIRIE, ALBERTA 10327 - 107 AVENUE	---	7	3	4	4	6	6	9	3	5	4	4	5	6
092201	A	LAMONT, ALBERTA LAMONT	8	12	5	4	6	5	9	11	4	7	5	5	7	8
100110	R	GVRD-BURNABY, BRITISH COLUMBIA 6400 E. HASTINGS & KENSINGTON BURNABY	3	4	4	5	5	6	7	6	6	6	4	4	5	4
100111	I	GVRD-PORT MOODY, BRITISH COLUMBIA MOODY & ESPLANADE PORT MOODY	4	4	4	6	5	7	8	6	7	7	5	5	6	4
100118	R	GVRD-VANCOUVER, BRITISH COLUMBIA 2550 WEST 10TH AVENUE	---	5	4	6	6	6	6	6	6	8	7	6	6	5
100119	R	GVRD-BURNABY, BRITISH COLUMBIA 5455 RUMBLE STREET BURNABY	3	4	5	5	5	6	6	6	6	7	5	5	5	5

PM2.5 - TEOM (1 HOUR PERIODS)
MICROGRAMS PER CUBIC METRE

YEAR / ANNÉE
2004

MP2.5 - TEOM (MESURE SUR 1 H)
MICROGRAMMES PAR MÈTRE CUBE

STATION	TYPE	LOCATION	FREQUENCY DISTRIBUTION (CENTILES)										DISTRIBUTION EN FRÉQUENCES						DATA AVAILABLE
		EMPLACEMENT	MIN	10	30	50	70	80	90	95	98	99	99.9	MAX	DONNÉES DISPONIBLES				
100134	R	GVRD-RICHMOND, BRITISH COLUMBIA	1 HR	0	1	3	4	7	8	12	15	19	22	34	76	100			
		3153 TEMPLETON STREET RICHMOND	24 HR	0	2	4	5	7	8	10	11	15	16	21	21	100			
100138	R	GVRD-VANCOUVER, BRITISH COLUMBIA	1 HR	0	1	2	4	5	7	10	12	15	18	27	30	33			
		6350 MARINE DRIVE	24 HR	1	2	3	3	5	7	9	11	14	16	18	19	33			
100202	C	PRINCE GEORGE, BRITISH COLUMBIA	1 HR	0	0	3	7	12	17	26	35	47	55	101	127	96			
		1011 4TH AVENUE	24 HR	0	3	5	8	12	16	22	29	36	41	65	66	98			
100304	C	VICTORIA, BRITISH COLUMBIA	1 HR	0	0	2	4	6	8	12	16	22	27	60	74	98			
		923 TOPAZ	24 HR	0	2	3	5	6	8	10	13	17	18	21	22	98			
100307	R	VICTORIA, BRITISH COLUMBIA	1 HR	0	0	2	3	5	7	9	12	15	17	28	95	97			
		2005 SOOKE ROAD	24 HR	0	2	3	4	5	6	8	10	11	13	14	15	98			
100402	C	KAMLOOPS, BRITISH COLUMBIA	1 HR	0	0	2	4	7	9	12	16	21	25	45	86	99			
		MAYFAIR STREET	24 HR	0	2	3	5	7	8	10	14	18	21	30	33	100			
100701	C	KELOWNA, BRITISH COLUMBIA	1 HR	0	0	2	4	7	9	13	17	22	25	43	82	99			
		3333 COLLEGE WAY	24 HR	0	2	3	5	7	8	11	14	18	23	31	33	100			
101101	R	GVRD-CHILLIWACK, BRITISH COLUMBIA	1 HR	0	0	2	4	6	8	11	14	17	19	26	68	100			
		46244 AIRPORT ROAD	24 HR	0	1	3	4	6	7	10	12	14	15	18	20	100			
101202	R	GVRD-PITT MEADOWS, BRITISH COLUMBIA	1 HR	0	0	2	4	7	9	12	14	17	20	28	35	99			
		18477 DEWDNY TRUNK	24 HR	0	1	3	5	7	8	10	12	14	15	23	24	100			
101301	U	GVRD-LANGLEY, BRITISH COLUMBIA	1 HR	0	0	2	4	7	9	12	15	20	24	37	52	85			
		23752 52ND AVENUE	24 HR	0	2	3	5	7	8	11	13	15	16	19	20	84			
101401	U	GVRD-HOPE, BRITISH COLUMBIA	1 HR	0	1	2	4	6	8	11	13	17	19	25	28	86			
		62715 AIRPORT ROAD	24 HR	0	2	3	4	6	7	9	12	15	16	19	20	86			
101701	R	QUESNEL, BRITISH COLUMBIA	1 HR	0	0	3	6	11	14	20	27	35	41	80	104	98			
		585 CALLANAN STREET	24 HR	0	3	5	7	11	13	17	23	29	32	35	37	99			
101702	R	QUESNEL, BRITISH COLUMBIA	1 HR	0	0	2	5	10	15	22	28	36	41	61	117	99			
		950 MOUNTAIN ASH ROAD	24 HR	0	2	4	6	10	13	17	23	28	31	35	36	100			
101704	R	QUESNEL, BRITISH COLUMBIA	1 HR	0	0	2	4	7	10	16	22	29	35	56	100	98			
		CORRELIEU SCHOOL	24 HR	0	2	3	5	7	9	13	18	23	25	30	31	99			
102102	R	NAMAIMO, BRITISH COLUMBIA	1 HR	0	0	2	3	5	6	9	11	14	17	27	34	99			
		280 LABIEUX ROAD	24 HR	1	2	3	4	5	6	8	9	11	14	16	17	100			
102301	R	POWELL RIVER, BRITISH COLUMBIA	1 HR	0	0	1	2	4	5	8	11	15	21	40	72	93			
		WILDLIFE SANCTUARY	24 HR	0	1	2	3	4	5	6	8	11	14	22	23	94			
102501	R	TERRACE, BRITISH COLUMBIA	1 HR	0	0	1	2	4	5	8	12	17	20	36	64	98			
		104 - 3220 EBY STREET	24 HR	0	1	2	2	4	5	7	9	12	15	19	19	99			
102701	R	WILLIAMS LAKE, BRITISH COLUMBIA	1 HR	0	0	3	5	9	11	16	22	29	34	49	75	92			
		1045 WESTERN AVENUE	24 HR	0	3	4	6	8	10	14	17	22	27	37	39	94			
102702	R	WILLIAMS LAKE, BRITISH COLUMBIA	1 HR	0	1	3	5	9	11	16	22	30	36	63	98	97			
		SKYLINE SCHOOL	24 HR	0	3	4	6	9	11	14	18	26	29	39	42	98			
102706	R	WILLIAMS LAKE, BRITISH COLUMBIA	1 HR	0	0	2	5	8	11	15	20	25	30	50	104	97			
		180 NORTH 3RD AVE	24 HR	0	2	4	5	7	9	12	15	20	23	31	32	98			
103202	R	GOLDEN, BRITISH COLUMBIA	1 HR	0	1	3	6	10	14	19	25	32	38	51	63	80			
		835 9TH AVENUE SOUTH	24 HR	1	3	5	7	10	13	17	18	21	23	26	27	80			
103901	R	KITIMAT, BRITISH COLUMBIA	1 HR	0	0	0	2	3	5	7	10	16	22	38	59	98			
		653 COLUMBIA STREET	24 HR	0	1	1	2	3	4	6	8	12	15	25	27	99			
104003	R	VERNON, BRITISH COLUMBIA	1 HR	0	1	3	6	9	11	14	18	22	24	36	47	99			
		2704 HIGHWAY 6	24 HR	0	2	4	6	8	10	12	15	20	22	25	26	100			
105101	R	HOUSTON, BRITISH COLUMBIA	1 HR	0	0	1	3	6	10	16	23	33	43	66	84	91			
		FIREHALL	24 HR	0	1	2	4	7	10	14	17	20	24	31	32	91			
119003	C	WHITEHORSE, YUKON	1 HR	0	0	1	2	3	4	8	20	47	60	137	190	96			
		1091 - 1ST AVENUE	24 HR	0	1	1	2	3	4	7	22	46	59	97	101	96			

PM2.5 - TEOM (1 HOUR PERIODS)
MICROGRAMS PER CUBIC METRE

YEAR / ANNÉE
2004

MP2.5 - TEOM (MESURE SUR 1 H)
MICROGRAMMES PAR MÈTRE CUBE

STATION	TYPE	LOCATION EMPLACEMENT	MONTHLY MEANS												ANNUAL MEAN ANNUAL MEAN MOYENNE	STANDARD STANDARD DEVIATION
			JAN	FEB	MAR	APR	MAY	JUN	JUL	AUG	SEP	OCT	NOV	DEC		
			JAN	FÉV	MAR	AVR	MAI	JUIN	JUIL	AOÛT	SEPT	OCT	NOV	DÉC		
100134	R	GVRD-RICHMOND, BRITISH COLUMBIA 3153 TEMPLETON STREET RICHMOND	5	5	5	5	5	5	5	5	5	7	6	6	6	5
100138	R	GVRD-VANCOUVER, BRITISH COLUMBIA 6350 MARINE DRIVE	---	---	---	---	---	---	---	---	6	6	4	3	---	---
100202	C	PRINCE GEORGE, BRITISH COLUMBIA 1011 4TH AVENUE	11	15	11	14	7	11	10	16	5	11	7	10	11	12
100304	C	VICTORIA, BRITISH COLUMBIA 923 TOPAZ	4	5	4	5	4	5	5	5	6	7	10	5	6	6
100307	R	VICTORIA, BRITISH COLUMBIA 2005 SOOKE ROAD	4	4	3	4	3	4	4	4	6	6	6	4	4	4
100402	C	KAMLOOPS, BRITISH COLUMBIA MAYFAIR STREET	5	7	4	5	4	6	6	9	4	8	8	5	6	6
100701	C	KELOWNA, BRITISH COLUMBIA 3333 COLLEGE WAY	5	8	5	5	3	5	7	7	3	8	8	5	6	6
101101	R	GVRD-CHILLIWACK, BRITISH COLUMBIA 46244 AIRPORT ROAD	3	4	4	6	5	5	7	6	5	6	6	3	5	4
101202	R	GVRD-PITT MEADOWS, BRITISH COLUMBIA 18477 DEWDNY TRUNK	3	4	4	6	5	6	7	6	6	7	5	5	5	5
101301	U	GVRD-LANGLEY, BRITISH COLUMBIA 23752 52ND AVENUE	3	5	---	---	5	5	6	5	6	8	6	4	5	5
101401	U	GVRD-HOPE, BRITISH COLUMBIA 62715 AIRPORT ROAD	---	---	3	4	4	6	7	6	5	5	5	3	---	---
101701	R	QUESNEL, BRITISH COLUMBIA 585 CALLANAN STREET	10	11	9	7	6	12	10	12	5	9	8	8	9	9
101702	R	QUESNEL, BRITISH COLUMBIA 950 MOUNTAIN ASH ROAD	9	9	7	8	6	11	9	12	5	9	7	7	8	10
101704	R	QUESNEL, BRITISH COLUMBIA CORRELIEU SCHOOL	7	7	6	4	4	9	7	9	3	8	7	6	6	8
102102	R	NAMAIMO, BRITISH COLUMBIA 280 LABIEUX ROAD	3	4	4	3	4	4	4	4	4	6	6	4	4	4
102301	R	POWELL RIVER, BRITISH COLUMBIA WILDLIFE SANCTUARY	2	3	2	3	3	5	4	4	3	4	3	2	3	4
102501	R	TERRACE, BRITISH COLUMBIA 104 - 3220 EBY STREET	3	5	3	3	3	4	2	3	3	3	3	3	3	4
102701	R	WILLIAMS LAKE, BRITISH COLUMBIA 1045 WESTERN AVENUE	9	9	6	5	5	8	6	9	5	9	9	---	7	7
102702	R	WILLIAMS LAKE, BRITISH COLUMBIA SKYLINE SCHOOL	7	8	6	6	6	10	8	11	5	8	8	8	8	8
102706	R	WILLIAMS LAKE, BRITISH COLUMBIA 180 NORTH 3RD AVE	7	7	6	5	4	8	8	9	4	7	8	7	7	7
103202	R	GOLDEN, BRITISH COLUMBIA 835 9TH AVENUE SOUTH	12	13	8	5	---	---	7	10	4	9	10	8	---	---
103901	R	KITIMAT, BRITISH COLUMBIA 653 COLUMBIA STREET	2	3	2	3	3	5	3	5	3	3	3	2	3	4
104003	R	VERNON, BRITISH COLUMBIA 2704 HIGHWAY 6	8	10	5	5	4	6	7	9	4	9	9	6	7	6
105101	R	HOUSTON, BRITISH COLUMBIA FIREHALL	11	11	6	4	2	5	3	5	3	4	10	8	6	9
119003	C	WHITEHORSE, YUKON 1091 - 1ST AVENUE	3	2	2	2	2	15	13	12	2	1	2	2	5	12

PM2.5 - BAM (1 HOUR PERIODS)
MICROGRAMS PER CUBIC METRE

YEAR / ANNÉE
2004

MP2.5 - BAM (MESURE SUR 1 H)
MICROGRAMMES PAR MÈTRE CUBE

STATION	TYPE	LOCATION	FREQUENCY DISTRIBUTION (CENTILES)										DISTRIBUTION EN FRÉQUENCES						DATA AVAILABLE
		EMPLACEMENT	MIN	10	30	50	70	80	90	95	98	99	99.9	MAX	DONNÉES DISPONIBLES				
030901	R	PICTOU, NOVA SCOTIA	1 HR	0	1	4	6	9	11	17	22	29	35	49	89	83			
		91 BEACHES ROAD	24 HR	1	3	5	7	9	11	15	18	23	25	31	34	83			
031001	R	SABLE ISLAND, NOVA SCOTIA	1 HR	0	2	4	6	9	10	15	17	22	26	50	85	97			
		SABLE ISLAND	24 HR	1	4	5	7	9	10	12	14	17	19	35	38	95			
040203	R	SAINT JOHN, NEW BRUNSWICK	1 HR	0	0	2	5	10	13	20	25	32	39	59	70	54			
		MOUNTAIN ROAD	24 HR	0	2	4	6	10	12	17	21	25	27	35	36	54			
040207	R	SAINT JOHN, NEW BRUNSWICK	1 HR	0	1	4	7	10	12	18	22	32	41	80	197	24			
		476 LANCASTER AVENUE W.	24 HR	1	2	5	8	11	12	15	19	25	28	30	30	12			
040801	U	ST. ANDREWS, NEW BRUNSWICK	1 HR	0	1	5	8	11	13	17	22	29	32	48	90	54			
		BRANDY COVE ROAD	24 HR	0	4	6	8	9	11	14	19	22	26	35	36	55			
050129	R	MONTRÉAL, QUÉBEC	1 HR	0	1	4	8	15	20	29	37	49	59	100	118	98			
		12400 WILFRID-OUELLETTE	24 HR	0	3	6	10	15	19	25	31	40	46	74	76	97			
050604	R	ROUYN, QUÉBEC	1 HR	0	1	2	4	7	10	19	28	44	58	122	173	100			
		1570 RUE PARADIS	24 HR	0	2	4	5	8	12	17	22	32	41	53	58	100			
052001	F	CHARETTE, QUÉBEC	1 HR	0	1	3	5	9	13	20	26	36	42	55	62	94			
		AU NORD DU 170 2E RANG	24 HR	1	2	4	6	10	12	17	22	29	33	46	49	93			
052201	A	SAINT-SIMON, QUÉBEC	1 HR	0	2	5	8	12	16	22	30	40	53	87	98	86			
		DERRIÈRE LE 83, 4E RANG EST	24 HR	0	4	6	8	12	15	21	26	34	43	77	79	86			
052301	F	SAINT-FAUSTIN, QUÉBEC	1 HR	0	0	3	5	7	10	15	20	28	35	60	75	97			
		CHEMIN DU LAC (CARIBOU)	24 HR	0	2	3	5	7	9	13	17	24	30	48	50	97			
052401	F	LA PÊCHE, QUÉBEC	1 HR	0	1	2	5	8	10	16	22	31	37	50	59	95			
		LAC PHILIPPE - MASHAM	24 HR	1	2	3	5	8	10	13	19	27	31	45	47	94			
053201	F	LA DORÉ, QUÉBEC	1 HR	0	1	1	2	4	6	9	13	20	26	48	56	99			
		ROUTE 167- LA DORÉ	24 HR	0	1	2	2	4	5	8	11	16	22	39	43	98			
053301	A	DESCHAMBAULT, QUÉBEC	1 HR	0	1	4	6	9	12	18	24	32	37	50	56	96			
		334, 3 E RANG - DESHAMBAULT	24 HR	1	3	5	7	9	12	16	20	26	32	40	42	96			
053601	F	N.-D.-DU-ROSAIRE, QUÉBEC	1 HR	0	1	3	5	7	9	13	19	26	32	51	55	96			
		RANG ST-LOUIS	24 HR	1	2	4	5	7	9	13	16	21	27	40	42	96			
053701	F	ST-HILAIRE-DE-DORSET, QUÉBEC	1 HR	0	2	4	7	10	12	17	22	30	36	55	67	95			
		RANG DORSET	24 HR	2	4	5	7	9	11	15	20	26	31	42	45	95			
053801	A	TINGWICK, QUÉBEC	1 HR	0	2	4	7	11	14	20	28	36	44	64	78	90			
		CHEMIN RADAR ET WARWICK	24 HR	2	4	5	7	10	13	18	24	32	38	50	52	90			
054801	F	STUKELY-SUD, QUÉBEC	1 HR	0	2	5	8	10	12	18	24	31	39	55	64	80			
		CHEMIN MONTBEL	24 HR	1	4	6	7	10	12	16	21	28	32	44	47	80			
054901	F	LA PATRIE, QUÉBEC	1 HR	0	1	3	5	8	10	15	20	30	37	58	65	63			
		RANG PETIT CANADA OUEST	24 HR	1	3	4	5	7	10	13	17	26	32	41	43	62			
055201	A	LEMIEUX, QUÉBEC	1 HR	0	2	5	8	11	15	20	26	34	40	70	90	76			
		CRANBERRY FARM	24 HR	1	4	6	9	11	13	18	21	29	33	55	57	76			
055301	A	L'ACADIE, QUÉBEC	1 HR	0	2	5	7	11	16	23	31	43	53	79	96	91			
		FERME EXP., 1134 ROUTE 219	24 HR	0	3	6	8	11	14	21	27	37	45	71	73	91			
129003	C	YELLOWKNIFE, NORTHWEST TERRITORIES	1 HR	0	0	1	2	3	5	8	15	41	71	222	338	86			
		52ND AVE & 49T STREET	24 HR	0	1	1	2	3	5	8	18	49	69	144	155	75			

PM2.5 - BAM (1 HOUR PERIODS)
MICROGRAMS PER CUBIC METRE

YEAR / ANNÉE
2004

MP2.5 - BAM (MESURE SUR 1 H)
MICROGRAMMES PAR MÈTRE CUBE

STATION	TYPE	LOCATION EMPLACEMENT	MONTHLY MEANS												ANNUAL MEAN ANNUAL MEAN MOYENNE	STANDARD STANDARD DEVIATION
			JAN	FEB	MAR	APR	MAY	JUN	JUL	AUG	SEP	OCT	NOV	DEC		
			JAN	FÉV	MAR	AVR	MAI	JUIN	JUIL	AOÛT	SEPT	OCT	NOV	DÉC		
030901	R	PICTOU, NOVA SCOTIA 91 BEACHES ROAD	5	8	---	7	7	6	12	11	7	9	7	8	8	7
031001	R	SABLE ISLAND, NOVA SCOTIA SABLE ISLAND	5	7	6	7	6	8	6	9	7	9	9	8	7	6
040203	R	SAINT JOHN, NEW BRUNSWICK MOUNTAIN ROAD	---	---	---	---	---	9	15	11	6	6	3	3	---	---
040207	R	SAINT JOHN, NEW BRUNSWICK 476 LANCASTER AVENUE W.	---	---	---	---	---	---	---	---	4	10	---	---	---	---
040801	U	ST. ANDREWS, NEW BRUNSWICK BRANDY COVE ROAD	---	---	---	---	9	7	13	10	8	8	---	---	---	---
050129	R	MONTREAL, QUEBEC 12400 WILFRID-OUELLETTE	12	20	18	7	9	9	13	11	8	10	15	15	12	13
050604	R	ROUYN, QUEBEC 1570 RUE PARADIS	15	13	9	4	5	6	9	6	8	4	6	10	8	12
052001	F	CHARETTE, QUEBEC AU NORD DU 170 2E RANG	6	11	12	6	7	7	11	9	7	8	7	9	8	9
052201	A	SAINT-SIMON, QUEBEC DERRIERE LE 83, 4E RANG EST	8	17	12	5	10	9	13	15	10	9	10	---	11	10
052301	F	SAINT-FAUSTIN, QUEBEC CHEMIN DU LAC (CARIBOU)	4	6	7	5	7	7	10	10	6	6	5	5	7	7
052401	F	LA PÊCHE, QUEBEC LAC PHILIPPE - MASHAM	2	6	7	5	7	8	9	9	7	6	7	7	7	7
053201	F	LA DORÉ, QUEBEC ROUTE 167- LA DORÉ	2	3	5	2	2	4	7	6	6	4	3	3	4	5
053301	A	DESCHAMBAULT, QUEBEC 334, 3 E RANG - DESHAMBAULT	8	12	13	7	7	7	10	10	6	6	6	7	8	8
053601	F	N.-D.-DU-ROSAIRE, QUEBEC RANG ST-LOUIS	5	7	7	5	7	7	9	10	4	5	6	6	6	6
053701	F	ST-HILAIRE-DE-DORSET, QUEBEC RANG DORSET	5	8	8	7	9	10	12	13	9	8	7	7	9	7
053801	A	TINGWICK, QUEBEC CHEMIN RADAR ET WARWICK	7	11	9	6	9	10	15	16	9	8	---	7	10	9
054801	F	STUKELY-SUD, QUEBEC CHEMIN MONTBEL	11	---	---	8	10	9	12	12	8	7	6	6	---	---
054901	F	LA PATRIE, QUEBEC RANG PETIT CANADA OUEST	---	---	---	---	7	8	10	10	5	6	5	6	---	---
055201	A	LEMIEUX, QUEBEC CRANBERRY FARM	11	8	13	16	---	---	---	10	10	11	5	5	---	---
055301	A	L'ACADIE, QUEBEC FERME EXP., 1134 ROUTE 219	6	15	13	7	10	10	14	13	6	8	11	12	10	11
129003	C	YELLOWKNIFE, NORTHWEST TERRITORIES 52ND AVE & 49T STREET	3	3	2	3	2	2	23	7	3	2	3	3	5	16

PM-10 (SSI)			YEAR / ANNÉE												MP-10 (SSI)	
MICROGRAMS PER CUBIC METRE			2004												MICROGRAMMES PAR MÈTRE CUBE	
STATION	TYPE	LOCATION EMPLACEMENT	FREQUENCY DISTRIBUTION (CENTILES)								DISTRIBUTION EN FRÉQUENCES				ANNUAL MEAN MOYENNE ANNUELLE	STANDARD DEVIATION ÉCART-TYPE
			MIN	10	20	30	40	50	60	70	80	90	MAX			
020102	C	CHARLOTTETOWN, PRINCE EDWARD ISLAND 16 FITZROY ST.	4	6	7	8	9	10	11	12	14	18	34	11	5	
040201	C	SAINT JOHN, NEW BRUNSWICK 110 CHARLOTTE STREET	1	5	9	11	13	14	16	17	20	22	48	---	---	
050103	R	MONTREAL, QUEBEC 1050 A, BOUL. SAINT-JEAN-BAPTISTE	5	9	11	13	16	19	20	22	27	33	61	20	11	
050105	C	MONTREAL, QUEBEC 1212 RUE DRUMMOND	6	10	14	17	19	20	21	24	27	38	48	22	10	
050121	R	MONTREAL, QUEBEC 8361 RUE OCÉANIE - BROSSARD	3	12	15	18	19	20	23	28	32	42	68	24	13	
050126	R	MONTREAL, QUEBEC 20965 CHEMIN SAINTE-MARIE	1	4	6	6	10	12	12	14	19	27	45	13	9	
050127	R	MONTREAL, QUEBEC 8110 BOUL. SAINT-MICHEL	6	10	13	17	19	20	22	24	30	43	110	24	17	
050131	C	MONTREAL, QUEBEC 3250 STE-CATHERINE EST	5	10	13	15	17	18	21	23	28	39	61	21	11	
050308	R	QUEBEC, QUEBEC 600 RUE DES SABLES	6	10	12	14	15	17	21	26	28	35	56	21	11	
050801	R	TROIS-RIVIÈRES, QUEBEC FACE AU 678 RUE HART	4	10	12	14	15	17	19	21	23	32	55	19	9	
050902	R	JONQUIÈRE, QUEBEC 2885 BERTHIER (ARVIDA), JONQUIÈRE	3	6	8	10	13	17	25	28	31	48	82	22	16	
051201	I	SHAWINIGAN, QUEBEC 363 RUE FRIGON	5	8	11	13	15	17	19	21	26	31	54	---	---	
051802	R	SOREL, QUEBEC 80 RUE GEORGE	6	10	13	15	16	18	19	20	27	34	62	20	10	
052701	I	TÉMISCAMING, QUEBEC RUE BOUCHER	5	7	8	9	12	14	21	26	36	58	96	24	21	
054601	I	MURDOCKVILLE, QUEBEC 603 DES BOULEAUX	4	4	4	4	5	5	6	6	7	13	13	---	---	
054703	R	BÉCANCOUR, QUEBEC 8310 BOUL. BÉCANCOUR	3	7	8	10	11	12	13	16	18	28	43	15	8	
055301	A	L'ACADIE, QUEBEC FERME EXP., 1134 ROUTE 219	5	7	8	10	11	12	13	17	20	24	42	14	8	
080110	C	REGINA, SASKATCHEWAN 2505 11TH. AVENUE	7	9	11	16	19	22	25	28	33	53	72	25	16	

PM-10 (SSI)			YEAR / ANNÉE	MP-10 (SSI)											
MICROGRAMS PER CUBIC METRE			2004	MICROGRAMMES PAR MÈTRE CUBE											
STATION	TYPE	LOCATION EMPLACEMENT	NUMBER OF SAMPLES NOMBRE D'ÉCHANTILLONS	MONTHLY ARITHMETIC MEANS					MOYENNES ARITHMÉTIQUES MENSUELLES						
				JAN	FEB	MAR	APR	MAY	JUN	JUL	AUG	SEP	OCT	NOV	DEC
				JAN	FÉV	MAR	AVR	MAI	JUIN	JUIL	AOÛT	SEPT	OCT	NOV	DÉC
020102	C	CHARLOTTETOWN, PRINCE EDWARD ISLAND 16 FITZROY ST.	55	14	13	9	9	15	9	12	10	9	10	10	12
040201	C	SAINT JOHN, NEW BRUNSWICK 110 CHARLOTTE STREET	50	14	18	12	9	12	12	10	---	---	14	16	24
050103	R	MONTRÉAL, QUÉBEC 1050 A, BOUL. SAINT-JEAN-BAPTISTE	58	15	24	21	16	16	33	20	18	31	16	21	14
050105	C	MONTRÉAL, QUÉBEC 1212 RUE DRUMMOND	44	20	25	23	25	18	---	---	30	35	15	24	15
050121	R	MONTRÉAL, QUÉBEC 8361 RUE OCÉANIE - BROSSARD	59	15	18	34	24	26	32	28	24	28	19	20	21
050126	R	MONTRÉAL, QUÉBEC 20965 CHEMIN SAINTE-MARIE	49	8	15	15	10	11	16	14	---	20	10	10	10
050127	R	MONTRÉAL, QUÉBEC 8110 BOUL. SAINT-MICHEL	57	19	25	31	28	18	34	24	22	35	19	24	15
050131	C	MONTRÉAL, QUÉBEC 3250 STE-CATHERINE EST	60	18	27	23	21	17	25	22	23	29	15	19	14
050308	R	QUÉBEC, QUÉBEC 600 RUE DES SABLES	59	23	23	25	19	15	24	22	22	22	21	19	14
050801	R	TROIS-RIVIÈRES, QUÉBEC FACE AU 678 RUE HART	58	16	23	26	17	19	27	19	20	21	16	14	14
050902	R	JONQUIÈRE, QUÉBEC 2885 BERTHIER (ARVIDA), JONQUIÈRE	60	23	42	25	30	13	14	21	19	16	24	18	18
051201	I	SHAWINIGAN, QUÉBEC 363 RUE FRIGON	53	19	17	16	---	---	22	19	17	32	19	15	14
051802	R	SOREL, QUÉBEC 80 RUE GEORGE	50	24	17	---	---	16	30	20	18	20	13	21	18
052701	I	TÉMISCAMING, QUÉBEC RUE BOUCHER	61	13	30	21	23	22	25	23	26	43	18	26	15
054601	I	MURDOCKVILLE, QUÉBEC 603 DES BOULEAUX	9	---	7	5	---	---	---	---	---	---	---	---	---
054703	R	BÉCANCOUR, QUÉBEC 8310 BOUL. BÉCANCOUR	61	18	18	21	10	12	18	14	15	14	12	14	11
055301	A	L'ACADIE, QUÉBEC FERME EXP., 1134 ROUTE 219	58	18	17	13	9	15	18	14	17	13	14	15	12
080110	C	REGINA, SASKATCHEWAN 2505 11TH. AVENUE	57	14	13	26	38	17	22	38	37	35	25	24	13

PM-10 (DICHOT)
MICROGRAMS PER CUBIC METRE

YEAR / ANNÉE
2004

MP-10 (DICHOT)
MICROGRAMMES PAR MÈTRE CUBE

STATION	TYPE	LOCATION EMPLACEMENT	FREQUENCY DISTRIBUTION (CENTILES)					DISTRIBUTION EN FRÉQUENCES					ANNUAL MEAN MOYENNE ANNUELLE	STANDARD DEVIATION ÉCART-TYPE	
			MIN	10	30	50	60	70	80	90	95	98			MAX
040203	R	SAINT JOHN, NEW BRUNSWICK MOUNTAIN ROAD	3	5	7	11	12	13	16	20	23	28	28	11	6
050104	C	MONTREAL, QUEBEC 1125 RUE ONTARIO EST	5	8	11	15	18	21	26	36	42	53	110	19	14
050124	R	MONTREAL, QUEBEC 7650 RUE CHATEAUNEUF	7	11	17	23	26	27	36	46	59	63	63	---	---
050125	R	MONTREAL, QUEBEC 11111 NOTRE-DAME EST	6	10	14	22	24	28	30	31	38	38	38	---	---
050129	R	MONTREAL, QUEBEC 12400 WILFRID-OUELLETTE	4	7	12	16	18	23	28	39	55	56	56	---	---
050308	R	QUEBEC, QUEBEC 600 RUE DES SABLES	4	7	11	15	18	23	26	35	42	50	50	---	---
052603	R	VARENNES, QUEBEC VARENNES	3	5	9	14	16	18	21	30	34	51	51	---	---
060104	C	OTTAWA, ONTARIO RIDEAU & WURTEMBERG	2	5	8	11	13	15	18	23	29	32	46	13	8
060211	R	WINDSOR, ONTARIO COLLEGE & SOUTH ST.	6	10	13	18	20	26	29	40	43	60	60	---	---
060427	C	TORONTO, ONTARIO 223 COLLEGE STREET	4	6	10	13	14	18	25	38	40	58	59	---	---
060429	R	TORONTO, ONTARIO 185 JUDSON STREET	2	7	14	17	19	22	28	40	41	53	53	---	---
060512	C	HAMILTON, ONTARIO ELGIN & KELLY	5	7	13	19	20	21	29	39	45	61	61	---	---
062601	A	SIMCOE, ONTARIO EXPERIMENTAL FARM	5	6	11	13	15	17	21	26	35	46	46	---	---
064601	U	PT. PETRE, ONTARIO PT. PETRE	2	4	5	7	8	11	14	20	23	23	33	9	6
070119	C	WINNIPEG, MANITOBA 65 ELLEN STREET	2	7	10	13	16	17	24	31	37	44	46	16	10
070301	C	FLIN FLON, MANITOBA 143 MAIN STREET	6	6	10	12	13	16	19	19	19	19	19	---	---
080211	C	SASKATOON, SASKATCHEWAN 511 1ST AVENUE NORTH	4	7	11	12	16	18	20	22	27	34	34	14	7
090130	C	EDMONTON, ALBERTA 10255 - 104TH STREET	3	7	10	14	16	17	19	27	31	35	39	15	8
090227	C	CALGARY, ALBERTA 611-4TH STREET S.W.	5	8	11	14	16	17	19	29	34	34	48	15	8
091101	U	ELK ISLAND, ALBERTA NATIONAL PARK	3	4	6	9	10	11	13	17	27	29	29	---	---
100111	I	GVRD-PORT MOODY, BRITISH COLUMBIA MOODY & ESPLANADE PORT MOODY	4	7	9	12	14	16	18	20	25	25	25	13	5
100119	R	GVRD-BURNABY, BRITISH COLUMBIA 5455 RUMBLE STREET BURNABY	1	7	8	11	13	14	16	18	21	23	25	12	5
100304	C	VICTORIA, BRITISH COLUMBIA 923 TOPAZ	1	7	8	12	13	15	19	21	29	42	42	---	---
101004	R	GVRD-ABBOTSFORD, BRITISH COLUMBIA 31790 WALMSLEY AVENUE	2	6	8	12	14	16	20	22	25	28	30	13	6
103202	R	GOLDEN, BRITISH COLUMBIA 835 9TH AVENUE SOUTH	5	9	13	18	21	26	29	34	41	56	71	21	12
129001	C	YELLOWKNIFE, NORTHWEST TERRITORIES 50TH AVE. & 49TH STREET	2	3	5	7	7	10	15	22	27	31	31	---	---
129302	C	IQUALUIT, NUNAVUT RENEWABLE RESOURCES OFFICE	4	6	10	16	18	20	25	32	43	45	54	17	11

PM-10 (DICHOT)
MICROGRAMS PER CUBIC METRE

YEAR / ANNÉE
2004

MP-10 (DICHOT)
MICROGRAMMES PAR MÈTRE CUBE

STATION	TYPE	LOCATION EMPLACEMENT	NUMBER OF SAMPLES NOMBRE D'ÉCHANTILLONS	MONTHLY ARITHMETIC MEANS					MOYENNES ARITHMÉTIQUES MENSUELLES																	
				JAN JAN	FEB FÉV	MAR MAR	APR AVR	MAY MAI	JUN JUIN	JUL JUIL	AUG AOÛT	SEP SEPT	OCT OCT	NOV NOV	DEC DÉC											
040203	R	SAINT JOHN, NEW BRUNSWICK MOUNTAIN ROAD	49	---	11	9	8	13	10	17	11	---	11	11	---											
050104	C	MONTREAL, QUEBEC 1125 RUE ONTARIO EST	112	14	39	27	14	21	18	17	19	25	14	16	12											
050124	R	MONTREAL, QUEBEC 7650 RUE CHATEAUNEUF	25	---	40	31	19	17	---	22	22	---	---	---	---											
050125	R	MONTREAL, QUEBEC 11111 NOTRE-DAME EST	13	---	---	---	---	---	---	---	---	---	18	25	16											
050129	R	MONTREAL, QUEBEC 12400 WILFRID-OUELLETTE	39	---	---	25	16	---	29	17	18	---	13	21	---											
050308	R	QUEBEC, QUEBEC 600 RUE DES SABLES	43	---	---	---	14	15	23	22	19	20	18	21	---											
052603	R	VARENNES, QUEBEC VARENNES	47	13	23	17	12	14	19	---	---	20	11	13	7											
060104	C	OTTAWA, ONTARIO RIDEAU & WURTEMBERG	107	10	21	17	11	9	13	16	13	13	12	12	10											
060211	R	WINDSOR, ONTARIO COLLEGE & SOUTH ST.	40	---	---	---	---	---	23	21	24	28	12	20	17											
060427	C	TORONTO, ONTARIO 223 COLLEGE STREET	97	---	---	24	17	15	15	17	20	23	13	11	11											
060429	R	TORONTO, ONTARIO 185 JUDSON STREET	30	---	---	---	---	---	22	20	21	---	16	21	15											
060512	C	HAMILTON, ONTARIO ELGIN & KELLY	30	---	---	---	---	---	---	24	18	27	20	15	16											
062601	A	SIMCOE, ONTARIO EXPERIMENTAL FARM	27	8	---	---	---	---	---	---	17	22	18	12	---											
064601	U	PT. PETRE, ONTARIO PT. PETRE	58	5	13	10	4	6	13	11	11	13	9	9	6											
070119	C	WINNIPEG, MANITOBA 65 ELLEN STREET	57	13	16	16	13	18	11	22	11	17	21	19	14											
070301	C	FLIN FLON, MANITOBA 143 MAIN STREET	9	---	---	---	---	---	---	14	14	---	---	---	---											
080211	C	SASKATOON, SASKATCHEWAN 511 1ST AVENUE NORTH	47	---	12	16	22	10	12	14	15	---	15	17	14											
090130	C	EDMONTON, ALBERTA 10255 - 104TH STREET	61	15	12	18	20	12	12	15	20	13	14	20	10											
090227	C	CALGARY, ALBERTA 611-4TH STREET S.W.	59	12	23	20	17	16	14	12	21	13	13	13	10											
091101	U	ELK ISLAND, ALBERTA NATIONAL PARK	31	---	---	---	---	---	7	10	15	---	10	10	8											
100111	I	GVRD-PORT MOODY, BRITISH COLUMBIA MOODY & ESPLANADE PORT MOODY	53	---	9	12	12	10	14	15	15	19	12	11	16											
100119	R	GVRD-BURNABY, BRITISH COLUMBIA 5455 RUMBLE STREET BURNABY	106	10	13	9	12	12	12	12	13	13	14	11	13											
100304	C	VICTORIA, BRITISH COLUMBIA 923 TOPAZ	33	---	---	---	16	10	17	---	14	14	15	14	11											
101004	R	GVRD-ABBOTSFORD, BRITISH COLUMBIA 31790 WALMSLEY AVENUE	110	10	10	12	17	13	12	15	14	17	15	14	9											
103202	R	GOLDEN, BRITISH COLUMBIA 835 9TH AVENUE SOUTH	103	21	36	34	15	10	18	16	17	17	24	20	21											
129001	C	YELLOWKNIFE, NORTHWEST TERRITORIES 50TH AVE. & 49TH STREET	30	---	---	---	---	16	16	---	10	5	4	5	---											
129302	C	IQUALUIT, NUNAVUT RENEWABLE RESOURCES OFFICE	59	10	22	20	18	10	24	24	14	29	16	14	9											

PM-2.5 (DICHOT)
MICROGRAMS PER CUBIC METRE

YEAR / ANNÉE
2004

MP-2.5 (DICHOT)
MICROGRAMMES PAR MÈTRE CUBE

STATION	TYPE	LOCATION EMPLACEMENT	FREQUENCY DISTRIBUTION (CENTILES)					DISTRIBUTION EN FRÉQUENCES					ANNUAL MEAN MOYENNE ANNUELLE	STANDARD DEVIATION ÉCART-TYPE	
			MIN	10	30	50	60	70	80	90	95	98			MAX
040103	C	FREDERICTON, NEW BRUNSWICK 437 ABERDEEN STREET	2	3	3	5	5	6	8	11	14	14	20	---	---
040203	R	SAINT JOHN, NEW BRUNSWICK MOUNTAIN ROAD	2	3	5	6	8	9	9	10	15	18	18	7	4
040801	U	CANTERBURY, NEW BRUNSWICK 487 ROUTE 122	1	2	2	3	4	5	6	10	13	20	30	---	---
050104	C	MONTRÉAL, QUÉBEC 1125 RUE ONTARIO EST	2	4	6	8	10	11	15	19	28	34	62	11	9
050124	R	MONTRÉAL, QUÉBEC 7650 RUE CHÂTEAUNEUF	3	6	7	12	15	18	23	25	25	37	37	---	---
050125	R	MONTRÉAL, QUÉBEC 11111 NOTRE-DAME EST	5	7	7	10	10	17	17	20	24	24	24	---	---
050129	R	MONTRÉAL, QUÉBEC 12400 WILFRID-OUELLETTE	2	4	7	10	12	14	18	25	31	38	38	---	---
050308	R	QUÉBEC, QUÉBEC 600 RUE DES SABLES	1	4	6	9	10	13	14	20	22	35	35	---	---
052603	R	VARENNES, QUÉBEC VARENNES	0	3	5	7	9	11	13	20	22	33	33	---	---
055301	A	L'ACADIE, QUÉBEC FERME EXP., 1134 ROUTE 219	1	3	4	6	7	9	13	18	20	21	31	8	6
060104	C	OTTAWA, ONTARIO RIDEAU & WURTEMBERG	1	2	4	7	7	9	12	16	20	26	38	8	6
060211	R	WINDSOR, ONTARIO COLLEGE & SOUTH ST.	4	5	8	10	13	15	19	31	32	33	33	---	---
060413	R	TORONTO, ONTARIO ELMCREST ROAD	3	3	7	9	11	13	21	25	32	43	43	---	---
060427	C	TORONTO, ONTARIO 223 COLLEGE STREET	2	4	6	8	10	11	16	26	29	35	36	---	---
060429	R	TORONTO, ONTARIO 185 JUDSON STREET	1	4	7	9	10	11	14	26	33	35	35	---	---
060430	C	TORONTO, ONTARIO 125 RESOURCES ROAD	1	4	5	8	9	13	14	20	29	31	31	---	---
060512	C	HAMILTON, ONTARIO ELGIN & KELLY	3	5	7	9	11	14	20	27	28	41	41	---	---
062601	A	SIMCOE, ONTARIO EXPERIMENTAL FARM	2	3	6	8	10	12	15	23	27	35	35	---	---
064601	U	PT. PETRE, ONTARIO PT. PETRE	1	2	3	5	5	8	11	15	18	21	27	7	5
065601	C	ESSEX, ONTARIO 360 FAIRVIEW AVE. W.	1	4	6	10	11	15	17	21	29	33	42	12	8
070119	C	WINNIPEG, MANITOBA 65 ELLEN STREET	1	3	5	6	8	8	10	17	25	26	27	8	6
070301	C	FLIN FLON, MANITOBA 143 MAIN STREET	2	2	4	5	6	7	8	10	10	10	10	---	---
080211	C	SASKATOON, SASKATCHEWAN 511 1ST AVENUE NORTH	1	3	4	5	6	7	9	10	13	17	17	6	3
090130	C	EDMONTON, ALBERTA 10255 - 104TH STREET	2	4	5	7	8	9	10	11	16	21	23	8	4
090227	C	CALGARY, ALBERTA 611-4TH STREET S.W.	1	3	4	5	5	6	7	12	18	22	33	6	5
091101	U	ELK ISLAND, ALBERTA NATIONAL PARK	1	2	3	4	6	7	8	12	13	13	13	---	---
100111	I	GVRD-PORT MOODY, BRITISH COLUMBIA MOODY & ESPLANADE PORT MOODY	3	4	5	7	8	8	9	13	15	15	16	8	3

PM-2.5 (DICHOT)
MICROGRAMS PER CUBIC METRE

YEAR / ANNÉE
2004

MP-2.5 (DICHOT)
MICROGRAMMES PAR MÈTRE CUBE

STATION	TYPE	LOCATION EMPLACEMENT	NUMBER OF SAMPLES NOMBRE D'ÉCHANTILLONS	MONTHLY ARITHMETIC MEANS					MOYENNES ARITHMÉTIQUES MENSUELLES											
				JAN JAN	FEB FÉV	MAR MAR	APR AVR	MAY MAI	JUN JUIN	JUL JUIL	AUG AOÛT	SEP SEPT	OCT OCT	NOV NOV	DEC DÉC					
040103	C	FREDERICTON, NEW BRUNSWICK 437 ABERDEEN STREET	51		8	6	5	5	5	4	8	6	3	---	---	10				
040203	R	SAINT JOHN, NEW BRUNSWICK MOUNTAIN ROAD	49	---	7	5	5	9	6	11	7	---	6	6	---					
040801	U	CANTERBURY, NEW BRUNSWICK 487 ROUTE 122	61	---	---	---	---	---	4	9	7	3	3	3	4					
050104	C	MONTRÉAL, QUÉBEC 1125 RUE ONTARIO EST	112	9	22	15	7	11	10	10	11	11	8	9						
050124	R	MONTRÉAL, QUÉBEC 7650 RUE CHÂTEAUNEUF	25	---	22	17	9	8	---	13	14	---	---	---	---					
050125	R	MONTRÉAL, QUÉBEC 11111 NOTRE-DAME EST	13	---	---	---	---	---	---	---	---	---	7	14	13					
050129	R	MONTRÉAL, QUÉBEC 12400 WILFRID-OUELLETTE	39	---	---	15	8	---	19	10	12	---	9	13	---					
050308	R	QUÉBEC, QUÉBEC 600 RUE DES SABLES	43	---	---	---	7	8	12	12	12	10	10	11	---					
052603	R	VARENNES, QUÉBEC VARENNES	47	10	17	11	6	8	11	---	---	9	6	9	5					
055301	A	L'ACADIE, QUÉBEC FERME EXP., 1134 ROUTE 219	64	---	17	8	6	8	8	9	8	6	4	7	8					
060104	C	OTTAWA, ONTARIO RIDEAU & WURTEMBURG	168	7	15	9	7	5	8	10	8	8	7	7	8					
060211	R	WINDSOR, ONTARIO COLLEGE & SOUTH ST.	40	---	---	---	---	---	12	14	17	16	7	13	12					
060413	R	TORONTO, ONTARIO ELMCREST ROAD	33	---	---	---	---	---	---	12	12	19	6	---	---					
060427	C	TORONTO, ONTARIO 223 COLLEGE STREET	97	---	---	16	11	10	11	10	12	16	9	9	8					
060429	R	TORONTO, ONTARIO 185 JUDSON STREET	30	---	---	---	---	---	13	11	12	---	10	15	7					
060430	C	TORONTO, ONTARIO 125 RESOURCES ROAD	28	7	---	---	---	---	---	---	---	---	13	12	6					
060512	C	HAMILTON, ONTARIO ELGIN & KELLY	30	---	---	---	---	---	---	13	11	17	12	11	11					
062601	A	SIMCOE, ONTARIO EXPERIMENTAL FARM	27	6	---	---	---	---	---	---	12	16	10	8	---					
064601	U	PT. PETRE, ONTARIO PT. PETRE	58	3	10	7	3	4	9	8	8	9	5	8	4					
065601	C	ESSEX, ONTARIO 360 FAIRVIEW AVE. W.	167	10	14	12	10	11	13	14	12	16	11	9	9					
070119	C	WINNIPEG, MANITOBA 65 ELLEN STREET	57	11	12	8	5	6	4	10	4	5	11	10	11					
070301	C	FLIN FLON, MANITOBA 143 MAIN STREET	9	---	---	---	---	---	---	6	5	---	---	---	---					
080211	C	SASKATOON, SASKATCHEWAN 511 1ST AVENUE NORTH	47	---	9	5	7	4	3	5	6	---	8	5	6					
090130	C	EDMONTON, ALBERTA 10255 - 104TH STREET	61	12	8	8	7	5	5	8	10	6	7	8	6					
090227	C	CALGARY, ALBERTA 611-4TH STREET S.W.	58	6	13	10	6	5	5	5	8	4	5	5	4					
091101	U	ELK ISLAND, ALBERTA NATIONAL PARK	31	---	---	---	---	---	3	5	7	---	6	5	7					
100111	I	GVRD-PORT MOODY, BRITISH COLUMBIA MOODY & ESPLANADE PORT MOODY	53	---	6	7	6	6	8	8	8	9	6	7	11					

PM-2.5 (DICHOT)			YEAR / ANNÉE													MP-2.5 (DICHOT)	
MICROGRAMS PER CUBIC METRE			2004													MICROGRAMMES PAR MÈTRE CUBE	
STATION	TYPE	LOCATION	FREQUENCY DISTRIBUTION (CENTILES)						DISTRIBUTION EN FRÉQUENCES						ANNUAL MEAN MOYENNE ANNUELLE	STANDARD DEVIATION ÉCART-TYPE	
		EMPLACEMENT	MIN	10	30	50	60	70	80	90	95	98	MAX				
100119	R	GVRD-BURNABY, BRITISH COLUMBIA 5455 RUMBLE STREET BURNABY	1	4	5	6	7	8	9	11	12	13	19	7	3		
100304	C	VICTORIA, BRITISH COLUMBIA 923 TOPAZ	1	3	4	5	6	8	11	13	17	19	19	---	---		
101004	R	GVRD-ABBOTSFORD, BRITISH COLUMBIA 31790 WALMSLEY AVENUE	1	3	5	7	8	9	10	12	15	19	21	7	4		
103202	R	GOLDEN, BRITISH COLUMBIA 835 9TH AVENUE SOUTH	2	4	6	10	13	14	17	25	29	33	35	12	8		
129001	C	YELLOWKNIFE, NORTHWEST TERRITORIES 50TH AVE. & 49TH STREET	1	2	2	3	4	4	4	6	8	18	18	---	---		

PM-2.5 (DICHOT)
MICROGRAMS PER CUBIC METRE

YEAR / ANNÉE
2004

MP-2.5 (DICHOT)
MICROGRAMMES PAR MÈTRE CUBE

STATION	TYPE	LOCATION EMPLACEMENT	NUMBER OF SAMPLES NOMBRE D'ÉCHANTILLONS	MONTHLY ARITHMETIC MEANS					MOYENNES ARITHMÉTIQUES MENSUELLES							
				JAN	FEB	MAR	APR	MAY	JUN	JUL	AUG	SEP	OCT	NOV	DEC	
				JAN	FÉV	MAR	AVR	MAI	JUIN	JUIL	AOÛT	SEPT	OCT	NOV	DÉC	
100119	R	GVRD-BURNABY, BRITISH COLUMBIA 5455 RUMBLE STREET BURNABY	106		7	8	5	7	7	6	6	7	7	8	7	8
100304	C	VICTORIA, BRITISH COLUMBIA 923 TOPAZ	33		---	---	---	4	5	6	---	7	7	7	11	9
101004	R	GVRD-ABBOTSFORD, BRITISH COLUMBIA 31790 WALMSLEY AVENUE	110		6	6	7	10	7	6	7	6	10	9	9	6
103202	R	GOLDEN, BRITISH COLUMBIA 835 9TH AVENUE SOUTH	103		18	26	12	7	4	9	7	9	6	12	15	18
129001	C	YELLOWKNIFE, NORTHWEST TERRITORIES 50TH AVE. & 49TH STREET	30		---	---	---	---	5	4	---	5	3	2	3	---

LEAD (PM-10) MICROGRAMS PER CUBIC METRE			YEAR / ANNÉE 2004													PLOMB (MP-10) MICROGRAMMES PAR MÈTRE CUBE	
STATION	TYPE	LOCATION EMPLACEMENT	FREQUENCY DISTRIBUTION (CENTILES) DISTRIBUTION EN FRÉQUENCES													ANNUAL MEAN MOYENNE ANNUELLE	STANDARD DEVIATION ÉCART-TYPE
			MIN	10	30	50	60	70	80	90	95	98	MAX				
040203	R	SAINT JOHN, NEW BRUNSWICK MOUNTAIN ROAD	0.001	0.002	0.002	0.003	0.003	0.003	0.003	0.004	0.004	0.006	0.006	0.003	0.001		
050104	C	MONTRÉAL, QUÉBEC 1125 RUE ONTARIO EST	0.001	0.003	0.004	0.006	0.007	0.008	0.010	0.016	0.033	0.076	0.103	0.010	0.015		
050124	R	MONTRÉAL, QUÉBEC 7650 RUE CHÂTEAUNEUF	0.002	0.004	0.005	0.006	0.006	0.007	0.012	0.018	0.020	0.058	0.058	---	---		
050129	R	MONTRÉAL, QUÉBEC 12400 WILFRID-OUELLETTE	0.002	0.003	0.004	0.005	0.006	0.008	0.012	0.017	0.022	0.053	0.053	---	---		
050308	R	QUÉBEC, QUÉBEC 600 RUE DES SABLES	0.001	0.002	0.003	0.005	0.006	0.007	0.008	0.010	0.013	0.020	0.020	---	---		
060104	C	OTTAWA, ONTARIO RIDEAU & WURTEMBURG	0.001	0.002	0.003	0.003	0.004	0.005	0.005	0.007	0.008	0.021	0.021	---	---		
060211	R	WINDSOR, ONTARIO COLLEGE & SOUTH ST.	0.002	0.002	0.005	0.007	0.008	0.009	0.010	0.011	0.013	0.013	0.013	---	---		
060427	C	TORONTO, ONTARIO 223 COLLEGE STREET	0.001	0.002	0.004	0.005	0.006	0.006	0.007	0.010	0.010	0.016	0.031	---	---		
060429	R	TORONTO, ONTARIO 185 JUDSON STREET	0.002	0.002	0.003	0.005	0.006	0.007	0.008	0.010	0.011	0.027	0.027	---	---		
060512	C	HAMILTON, ONTARIO ELGIN & KELLY	0.001	0.003	0.004	0.006	0.007	0.008	0.011	0.016	0.017	0.034	0.034	---	---		
062601	A	SIMCOE, ONTARIO EXPERIMENTAL FARM	0.001	0.001	0.003	0.004	0.004	0.004	0.005	0.008	0.008	0.009	0.009	---	---		
064601	U	PT. PETRE, ONTARIO PT. PETRE	0.000	0.002	0.003	0.005	0.010	0.045	0.075	0.141	0.183	0.252	0.261	0.040	0.062		
070119	C	WINNIPEG, MANITOBA 65 ELLEN STREET	0.000	0.001	0.003	0.003	0.004	0.004	0.005	0.007	0.007	0.009	0.010	0.004	0.002		
070301	C	FLIN FLON, MANITOBA 143 MAIN STREET	0.001	0.001	0.003	0.004	0.008	0.010	0.149	0.259	0.259	0.259	0.259	---	---		
080211	C	SASKATOON, SASKATCHEWAN 511 1ST AVENUE NORTH	0.001	0.001	0.002	0.003	0.003	0.003	0.003	0.004	0.004	0.006	0.006	0.003	0.001		
090130	C	EDMONTON, ALBERTA 10255 - 104TH STREET	0.000	0.001	0.003	0.003	0.003	0.004	0.004	0.005	0.006	0.006	0.008	0.003	0.002		
090227	C	CALGARY, ALBERTA 611-4TH STREET S.W.	0.000	0.001	0.002	0.002	0.003	0.003	0.004	0.005	0.006	0.007	0.010	0.003	0.002		
091101	U	ELK ISLAND, ALBERTA NATIONAL PARK	0.001	0.001	0.001	0.002	0.002	0.002	0.002	0.003	0.003	0.003	0.003	---	---		
100111	I	GVRD-PORT MOODY, BRITISH COLUMBIA MOODY & ESPLANADE PORT MOODY	0.001	0.002	0.003	0.003	0.004	0.005	0.006	0.007	0.008	0.010	0.022	0.004	0.003		
100119	R	GVRD-BURNABY, BRITISH COLUMBIA 5455 RUMBLE STREET BURNABY	0.001	0.002	0.003	0.004	0.004	0.005	0.006	0.007	0.008	0.009	0.015	---	---		
100304	C	VICTORIA, BRITISH COLUMBIA 923 TOPAZ	0.001	0.002	0.002	0.003	0.003	0.004	0.005	0.005	0.006	0.011	0.011	---	---		
101004	R	GVRD-ABBOTSFORD, BRITISH COLUMBIA 31790 WALMSLEY AVENUE	0.001	0.002	0.002	0.003	0.004	0.004	0.006	0.007	0.009	0.015	0.016	---	---		
103202	R	GOLDEN, BRITISH COLUMBIA 835 9TH AVENUE SOUTH	0.000	0.001	0.002	0.002	0.003	0.003	0.003	0.004	0.005	0.005	0.006	0.002	0.001		
129001	C	YELLOWKNIFE, NORTHWEST TERRITORIES 50TH AVE. & 49TH STREET	0.000	0.001	0.002	0.003	0.003	0.003	0.004	0.004	0.005	0.006	0.006	---	---		

LEAD (PM-10) MICROGRAMS PER CUBIC METRE			YEAR / ANNÉE 2004												PLOMB (MP-10) MICROGRAMMES PAR MÈTRE CUBE		
STATION	TYPE	LOCATION EMPLACEMENT	NUMBER OF SAMPLES NOMBRE D'ÉCHANTILLONS	MONTHLY ARITHMETIC MEANS						MOYENNES ARITHMÉTIQUES MENSUELLES							
				JAN	FEB	MAR	APR	MAY	JUN	JUL	AUG	SEP	OCT	NOV	DEC		
				JAN	FÉV	MAR	AVR	MAI	JUIN	JUIL	AOÛT	SEPT	OCT	NOV	DÉC		
040203	R	SAINT JOHN, NEW BRUNSWICK MOUNTAIN ROAD	46	---	0.003	0.003	0.003	0.003	0.002	0.003	0.002	---	0.003	0.003	---		
050104	C	MONTRÉAL, QUÉBEC 1125 RUE ONTARIO EST	112	0.006	0.018	0.009	0.006	0.006	0.007	0.005	0.006	0.036	0.010	0.009	0.010		
050124	R	MONTRÉAL, QUÉBEC 7650 RUE CHÂTEAUNEUF	25	---	0.027	0.008	0.008	0.005	---	0.007	0.005	---	---	---	---		
050129	R	MONTRÉAL, QUÉBEC 12400 WILFRID-OUELLETTE	39	---	---	0.011	0.008	---	0.007	0.003	0.005	---	0.005	0.007	---		
050308	R	QUÉBEC, QUÉBEC 600 RUE DES SABLES	43	---	---	---	0.004	0.004	0.006	0.006	0.007	0.008	0.006	0.006	---		
060104	C	OTTAWA, ONTARIO RIDEAU & WURTEMBERG	50	0.003	0.007	0.005	0.005	0.003	0.002	---	0.004	---	0.003	0.005	0.004		
060211	R	WINDSOR, ONTARIO COLLEGE & SOUTH ST.	18	---	---	---	---	---	0.009	0.006	0.005	---	---	---	---		
060427	C	TORONTO, ONTARIO 223 COLLEGE STREET	68	---	---	0.009	0.005	0.005	0.005	0.004	0.006	0.005	---	---	---		
060429	R	TORONTO, ONTARIO 185 JUDSON STREET	26	---	---	---	---	---	0.005	0.009	0.005	---	0.003	0.006	---		
060512	C	HAMILTON, ONTARIO ELGIN & KELLY	30	---	---	---	---	---	---	0.011	0.007	0.008	0.009	0.003	0.008		
062601	A	SIMCOE, ONTARIO EXPERIMENTAL FARM	27	0.003	---	---	---	---	---	---	0.005	0.005	0.003	0.004	---		
064601	U	PT. PETRE, ONTARIO PT. PETRE	58	0.004	0.004	0.004	0.005	0.002	0.005	0.003	0.057	0.113	0.082	0.140	0.061		
070119	C	WINNIPEG, MANITOBA 65 ELLEN STREET	57	0.005	0.004	0.003	0.003	0.004	0.002	0.004	0.004	0.004	0.004	0.003	0.003		
070301	C	FLIN FLON, MANITOBA 143 MAIN STREET	9	---	---	---	---	---	---	0.005	0.041	---	---	---	---		
080211	C	SASKATOON, SASKATCHEWAN 511 1ST AVENUE NORTH	47	---	0.003	0.002	0.003	0.002	0.003	0.002	0.002	---	0.002	0.004	0.002		
090130	C	EDMONTON, ALBERTA 10255 - 104TH STREET	61	0.003	0.003	0.004	0.004	0.003	0.003	0.002	0.004	0.004	0.003	0.003	0.003		
090227	C	CALGARY, ALBERTA 611-4TH STREET S.W.	59	0.003	0.005	0.003	0.004	0.003	0.002	0.002	0.002	0.002	0.002	0.003	0.002		
091101	U	ELK ISLAND, ALBERTA NATIONAL PARK	31	---	---	---	---	---	0.001	0.001	0.002	---	0.001	0.002	0.002		
100111	I	GVRD-PORT MOODY, BRITISH COLUMBIA MOODY & ESPLANADE PORT MOODY	53	---	0.004	0.006	0.004	0.003	0.003	0.004	0.004	0.003	0.004	0.003	0.008		
100119	R	GVRD-BURNABY, BRITISH COLUMBIA 5455 RUMBLE STREET BURNABY	83	0.003	0.007	0.003	0.005	0.004	0.004	0.003	0.003	0.005	---	---	---		
100304	C	VICTORIA, BRITISH COLUMBIA 923 TOPAZ	33	---	---	---	0.004	0.003	0.003	---	0.003	0.002	0.004	0.004	0.005		
101004	R	GVRD-ABBOTSFORD, BRITISH COLUMBIA 31790 WALMSLEY AVENUE	69	0.004	0.004	0.005	0.005	0.003	0.003	0.003	0.002	---	---	---	---		
103202	R	GOLDEN, BRITISH COLUMBIA 835 9TH AVENUE SOUTH	103	0.002	0.003	0.003	0.002	0.002	0.002	0.002	0.003	0.002	0.003	0.003	0.003		
129001	C	YELLOWKNIFE, NORTHWEST TERRITORIES 50TH AVE. & 49TH STREET	30	---	---	---	---	0.004	0.004	---	0.003	0.002	0.002	0.001	---		

LEAD (PM-10) MICROGRAMS PER CUBIC METRE			YEAR / ANNÉE 2004												PLOMB (MP-10) MICROGRAMMES PAR MÈTRE CUBE	
STATION	TYPE	LOCATION EMPLACEMENT	FREQUENCY DISTRIBUTION (CENTILES)						DISTRIBUTION EN FRÉQUENCES						ANNUAL MEAN MOYENNE ANNUELLE	STANDARD DEVIATION ÉCART-TYPE
			MIN	10	30	50	60	70	80	90	95	98	MAX			
129302	C	IQUALUIT, NUNAVUT RENEWABLE RESOURCES OFFICE	0.000	0.001	0.001	0.002	0.002	0.002	0.003	0.003	0.003	0.003	0.005		0.002	0.001

LEAD (PM-10)			YEAR / ANNÉE												PLOMB (MP-10)			
MICROGRAMS PER CUBIC METRE			2004												MICROGRAMMES PAR MÈTRE CUBE			
STATION	TYPE	LOCATION EMPLACEMENT	NUMBER OF SAMPLES NOMBRE D'ÉCHANTILLONS	MONTHLY ARITHMETIC MEANS					MOYENNES ARITHMÉTIQUES MENSUELLES									
				JAN	FEB	MAR	APR	MAY	JUN	JUL	AUG	SEP	OCT	NOV	DEC			
				JAN	FÉV	MAR	AVR	MAI	JUIN	JUIL	AOÛT	SEPT	OCT	NOV	DÉC			
129302	C	IQUALUIT, NUNAVUT RENEWABLE RESOURCES OFFICE	59	0.002	0.003	0.002	0.002	0.001	0.002	0.002	0.001	0.001	0.001	0.002	0.002			

LEAD (PM-2.5)			YEAR / ANNÉE											PLOMB (MP-2.5)	
MICROGRAMS PER CUBIC METRE			2004											MICROGRAMMES PAR MÈTRE CUBE	
STATION	TYPE	LOCATION EMPLACEMENT	FREQUENCY DISTRIBUTION (CENTILES) DISTRIBUTION EN FRÉQUENCES											ANNUAL MEAN MOYENNE ANNUELLE	STANDARD DEVIATION ÉCART-TYPE
			MIN	10	30	50	60	70	80	90	95	98	MAX		
040103	C	FREDERICTON, NEW BRUNSWICK 437 ABERDEEN STREET	0.000	0.000	0.001	0.001	0.001	0.002	0.002	0.002	0.003	0.003	0.004	---	---
040203	R	SAINT JOHN, NEW BRUNSWICK MOUNTAIN ROAD	0.000	0.000	0.001	0.001	0.001	0.002	0.003	0.003	0.004	0.004	0.004	0.001	0.001
040801	U	CANTERBURY, NEW BRUNSWICK 487 ROUTE 122	0.000	0.000	0.000	0.001	0.001	0.001	0.002	0.002	0.003	0.003	0.003	---	---
050104	C	MONTREAL, QUEBEC 1125 RUE ONTARIO EST	0.000	0.001	0.002	0.004	0.004	0.005	0.006	0.011	0.015	0.042	0.051	0.005	0.008
050124	R	MONTREAL, QUEBEC 7650 RUE CHATEAUNEUF	0.001	0.002	0.002	0.004	0.005	0.005	0.007	0.012	0.018	0.025	0.025	---	---
050129	R	MONTREAL, QUEBEC 12400 WILFRID-OUELLETTE	0.001	0.001	0.002	0.003	0.004	0.005	0.007	0.013	0.014	0.019	0.019	---	---
050308	R	QUEBEC, QUEBEC 600 RUE DES SABLES	0.000	0.001	0.001	0.002	0.003	0.004	0.005	0.007	0.008	0.012	0.012	---	---
055301	A	L'ACADIE, QUEBEC FERME EXP., 1134 ROUTE 219	0.001	0.001	0.003	0.004	0.005	0.005	0.007	0.007	0.009	0.009	0.009	---	---
060104	C	OTTAWA, ONTARIO RIDEAU & WURTEMBERG	0.000	0.000	0.001	0.002	0.002	0.003	0.003	0.005	0.006	0.013	0.013	---	---
060211	R	WINDSOR, ONTARIO COLLEGE & SOUTH ST.	0.000	0.000	0.004	0.006	0.006	0.007	0.008	0.008	0.009	0.009	0.009	---	---
060427	C	TORONTO, ONTARIO 223 COLLEGE STREET	0.000	0.001	0.002	0.003	0.003	0.004	0.005	0.007	0.009	0.011	0.027	---	---
060429	R	TORONTO, ONTARIO 185 JUDSON STREET	0.000	0.000	0.002	0.003	0.003	0.004	0.005	0.007	0.008	0.023	0.023	---	---
060512	C	HAMILTON, ONTARIO ELGIN & KELLY	0.000	0.001	0.002	0.004	0.005	0.006	0.008	0.012	0.015	0.029	0.029	---	---
062601	A	SIMCOE, ONTARIO EXPERIMENTAL FARM	0.000	0.000	0.001	0.002	0.002	0.003	0.004	0.006	0.006	0.008	0.008	---	---
064601	U	PT. PETRE, ONTARIO PT. PETRE	0.000	0.001	0.002	0.003	0.005	0.033	0.062	0.129	0.171	0.240	0.249	0.034	0.059
070119	C	WINNIPEG, MANITOBA 65 ELLEN STREET	0.000	0.000	0.001	0.002	0.002	0.002	0.003	0.004	0.005	0.005	0.006	0.002	0.002
070301	C	FLIN FLON, MANITOBA 143 MAIN STREET	0.000	0.000	0.001	0.002	0.002	0.007	0.124	0.223	0.223	0.223	0.223	---	---
080211	C	SASKATOON, SASKATCHEWAN 511 1ST AVENUE NORTH	0.000	0.000	0.000	0.001	0.001	0.001	0.002	0.002	0.002	0.003	0.003	0.001	0.001
090130	C	EDMONTON, ALBERTA 10255 - 104TH STREET	0.000	0.000	0.001	0.001	0.002	0.002	0.002	0.003	0.004	0.004	0.004	0.002	0.001
090227	C	CALGARY, ALBERTA 611-4TH STREET S.W.	0.000	0.000	0.001	0.001	0.001	0.002	0.002	0.003	0.003	0.004	0.009	0.001	0.001
091101	U	ELK ISLAND, ALBERTA NATIONAL PARK	0.000	0.000	0.000	0.000	0.001	0.001	0.001	0.002	0.002	0.002	0.002	---	---
100111	I	GVRD-PORT MOODY, BRITISH COLUMBIA MOODY & ESPLANADE PORT MOODY	0.000	0.001	0.001	0.002	0.002	0.003	0.004	0.004	0.006	0.007	0.019	0.003	0.003
100119	R	GVRD-BURNABY, BRITISH COLUMBIA 5455 RUMBLE STREET BURNABY	0.000	0.001	0.001	0.002	0.002	0.003	0.004	0.004	0.005	0.006	0.012	---	---
100304	C	VICTORIA, BRITISH COLUMBIA 923 TOPAZ	0.000	0.000	0.001	0.001	0.001	0.001	0.002	0.002	0.004	0.010	0.010	---	---

LEAD (PM-2.5)			YEAR / ANNÉE		PLOMB (MP-2.5)											
MICROGRAMS PER CUBIC METRE			2004		MICROGRAMMES PAR MÈTRE CUBE											
STATION	TYPE	LOCATION EMPLACEMENT	NUMBER OF SAMPLES NOMBRE D'ÉCHANTILLONS	MONTHLY ARITHMETIC MEANS					MOYENNES ARITHMÉTIQUES MENSUELLES							
				JAN	FEB	MAR	APR	MAY	JUN	JUL	AUG	SEP	OCT	NOV	DEC	
				JAN	FÉV	MAR	AVR	MAI	JUIN	JUIL	AOÛT	SEPT	OCT	NOV	DÉC	
040103	C	FREDERICTON, NEW BRUNSWICK 437 ABERDEEN STREET	51	0.001	0.002	0.001	0.002	0.001	0.000	0.001	0.001	0.001	---	---	0.002	
040203	R	SAINT JOHN, NEW BRUNSWICK MOUNTAIN ROAD	46	---	0.002	0.002	0.001	0.001	0.001	0.001	0.001	---	0.001	0.001	---	
040801	U	CANTERBURY, NEW BRUNSWICK 487 ROUTE 122	29	---	---	---	---	---	0.001	0.001	0.001	0.000	---	---	---	
050104	C	MONTRÉAL, QUÉBEC 1125 RUE ONTARIO EST	112	0.004	0.011	0.006	0.004	0.004	0.004	0.002	0.003	0.017	0.005	0.004	0.005	
050124	R	MONTRÉAL, QUÉBEC 7650 RUE CHÂTEAUNEUF	25	---	0.013	0.005	0.005	0.003	---	0.006	0.003	---	---	---	---	
050129	R	MONTRÉAL, QUÉBEC 12400 WILFRID-OUELLETTE	39	---	---	0.007	0.006	---	0.004	0.002	0.003	---	0.003	0.003	---	
050308	R	QUÉBEC, QUÉBEC 600 RUE DES SABLES	43	---	---	---	0.002	0.002	0.003	0.003	0.003	0.006	0.003	0.004	---	
055301	A	L'ACADIE, QUÉBEC FERME EXP., 1134 ROUTE 219	15	---	0.006	0.003	0.004	---	---	---	---	---	---	---	---	
060104	C	OTTAWA, ONTARIO RIDEAU & WURTEMBERG	50	0.002	0.004	0.003	0.003	0.001	0.001	---	0.002	---	0.001	0.004	0.002	
060211	R	WINDSOR, ONTARIO COLLEGE & SOUTH ST.	18	---	---	---	---	---	0.006	0.004	0.003	---	---	---	---	
060427	C	TORONTO, ONTARIO 223 COLLEGE STREET	68	---	---	0.006	0.004	0.003	0.003	0.002	0.003	0.004	---	---	---	
060429	R	TORONTO, ONTARIO 185 JUDSON STREET	26	---	---	---	---	---	0.003	0.006	0.003	---	0.002	0.004	---	
060512	C	HAMILTON, ONTARIO ELGIN & KELLY	30	---	---	---	---	---	---	0.009	0.004	0.006	0.007	0.002	0.006	
062601	A	SIMCOE, ONTARIO EXPERIMENTAL FARM	27	0.001	---	---	---	---	---	---	0.003	0.003	0.002	0.002	---	
064601	U	PT. PETRE, ONTARIO PT. PETRE	58	0.003	0.003	0.002	0.003	0.001	0.003	0.002	0.049	0.101	0.070	0.128	0.050	
070119	C	WINNIPEG, MANITOBA 65 ELLEN STREET	57	0.003	0.003	0.002	0.002	0.002	0.001	0.002	0.002	0.002	0.002	0.002	0.002	
070301	C	FLIN FLON, MANITOBA 143 MAIN STREET	9	---	---	---	---	---	---	0.001	0.034	---	---	---	---	
080211	C	SASKATOON, SASKATCHEWAN 511 1ST AVENUE NORTH	47	---	0.001	0.001	0.002	0.001	0.001	0.001	0.001	---	0.000	0.002	0.001	
090130	C	EDMONTON, ALBERTA 10255 - 104TH STREET	61	0.002	0.002	0.002	0.002	0.001	0.001	0.000	0.002	0.002	0.001	0.001	0.002	
090227	C	CALGARY, ALBERTA 611-4TH STREET S.W.	58	0.001	0.003	0.001	0.002	0.002	0.001	0.001	0.001	0.000	0.001	0.001	0.001	
091101	U	ELK ISLAND, ALBERTA NATIONAL PARK	31	---	---	---	---	---	0.000	0.001	0.001	---	0.000	0.001	0.001	
100111	I	GVRD-PORT MOODY, BRITISH COLUMBIA MOODY & ESPLANADE PORT MOODY	53	---	0.003	0.004	0.003	0.002	0.001	0.002	0.003	0.002	0.003	0.002	0.006	
100119	R	GVRD-BURNABY, BRITISH COLUMBIA 5455 RUMBLE STREET BURNABY	83	0.002	0.005	0.002	0.003	0.002	0.002	0.002	0.001	0.003	---	---	---	
100304	C	VICTORIA, BRITISH COLUMBIA 923 TOPAZ	33	---	---	---	0.002	0.001	0.001	---	0.001	0.000	0.001	0.002	0.003	

LEAD (PM-2.5)			YEAR / ANNÉE												PLOMB (MP-2.5)	
MICROGRAMS PER CUBIC METRE			2004												MICROGRAMMES PAR MÈTRE CUBE	
STATION	TYPE	LOCATION	FREQUENCY DISTRIBUTION (CENTILES)							DISTRIBUTION EN FRÉQUENCES					ANNUAL MEAN	STANDARD
		EMPLACEMENT	MIN	10	30	50	60	70	80	90	95	98	MAX	MOYENNE		
101004	R	GVRD-ABBOTSFORD, BRITISH COLUMBIA 31790 WALMSLEY AVENUE	0.000	0.000	0.001	0.002	0.002	0.003	0.004	0.005	0.007	0.011	0.015	---	---	
103202	R	GOLDEN, BRITISH COLUMBIA 835 9TH AVENUE SOUTH	0.000	0.000	0.001	0.001	0.001	0.001	0.001	0.002	0.002	0.003	0.003	0.001	0.001	
129001	C	YELLOWKNIFE, NORTHWEST TERRITORIES 50TH AVE. & 49TH STREET	0.000	0.000	0.000	0.001	0.001	0.001	0.002	0.002	0.002	0.003	0.003	---	---	

LEAD (PM-2.5)			YEAR / ANNÉE		PLOMB (MP-2.5)											
MICROGRAMS PER CUBIC METRE			2004		MICROGRAMMES PAR MÈTRE CUBE											
STATION	TYPE	LOCATION EMPLACEMENT	NUMBER OF SAMPLES NOMBRE D'ÉCHANTILLONS	MONTHLY ARITHMETIC MEANS					MOYENNES ARITHMÉTIQUES MENSUELLES							
				JAN	FEB	MAR	APR	MAY	JUN	JUL	AUG	SEP	OCT	NOV	DEC	
				JAN	FÉV	MAR	AVR	MAI	JUIN	JUIL	AOÛT	SEPT	OCT	NOV	DÉC	
101004	R	GVRD-ABBOTSFORD, BRITISH COLUMBIA 31790 WALMSLEY AVENUE	69	0.002	0.003	0.004	0.004	0.002	0.002	0.001	0.001	---	---	---	---	
103202	R	GOLDEN, BRITISH COLUMBIA 835 9TH AVENUE SOUTH	103	0.001	0.001	0.001	0.001	0.001	0.001	0.000	0.001	0.001	0.001	0.001	0.001	
129001	C	YELLOWKNIFE, NORTHWEST TERRITORIES 50TH AVE. & 49TH STREET	30	---	---	---	---	0.001	0.002	---	0.001	0.000	0.001	0.000	---	

SULPHATE (PM-10) MICROGRAMS PER CUBIC METRE			YEAR / ANNÉE 2004												SULFATE (MP-10) MICROGRAMMES PAR MÈTRE CUBE	
STATION	TYPE	LOCATION EMPLACEMENT	FREQUENCY DISTRIBUTION (CENTILES) DISTRIBUTION EN FRÉQUENCES												ANNUAL MEAN MOYENNE ANNUELLE	STANDARD DEVIATION ÉCART-TYPE
MIN	10	30	50	60	70	80	90	95	98	MAX						
040203	R	SAINT JOHN, NEW BRUNSWICK MOUNTAIN ROAD	0.3	0.8	1.3	2.3	2.6	3.3	4.1	5.4	6.2	10.2	10.2	---	---	
050104	C	MONTRÉAL, QUÉBEC 1125 RUE ONTARIO EST	0.7	0.8	1.0	2.6	4.3	4.4	4.7	6.7	12.4	12.4	12.4	---	---	
050124	R	MONTRÉAL, QUÉBEC 7650 RUE CHÂTEAUNEUF	0.4	0.9	1.8	3.2	3.8	4.8	5.9	7.9	12.3	20.6	20.6	---	---	
050129	R	MONTRÉAL, QUÉBEC 12400 WILFRID-OUELLETTE	0.6	0.7	1.8	2.2	3.3	4.1	4.4	5.6	12.8	23.5	23.5	---	---	
050308	R	QUÉBEC, QUÉBEC 600 RUE DES SABLES	0.2	1.0	1.4	1.9	2.0	2.5	3.0	5.7	11.4	16.4	16.4	---	---	
060104	C	OTTAWA, ONTARIO RIDEAU & WURTEMBERG	0.2	0.4	1.0	1.5	2.3	2.5	3.2	4.1	5.2	6.3	6.3	---	---	
060429	R	TORONTO, ONTARIO 185 JUDSON STREET	0.3	0.7	1.6	2.8	2.8	3.0	4.7	15.0	18.7	18.7	18.7	---	---	
060512	C	HAMILTON, ONTARIO ELGIN & KELLY	0.3	1.4	2.1	2.9	3.6	4.6	6.9	7.6	11.5	22.8	22.8	---	---	
062601	A	SIMCOE, ONTARIO EXPERIMENTAL FARM	0.4	1.0	1.4	2.5	3.8	4.6	5.9	11.2	13.6	19.7	19.7	---	---	
064601	U	PT. PETRE, ONTARIO PT. PETRE	0.2	0.2	1.0	1.1	1.1	1.3	1.3	1.3	1.3	1.3	1.3	---	---	
070119	C	WINNIPEG, MANITOBA 65 ELLEN STREET	0.1	0.4	0.7	0.9	1.2	1.5	1.8	2.2	2.8	3.1	3.1	1.1	0.7	
070301	C	FLIN FLON, MANITOBA 143 MAIN STREET	0.3	0.3	0.4	0.8	0.9	0.9	3.5	3.5	3.5	3.5	3.5	---	---	
080211	C	SASKATOON, SASKATCHEWAN 511 1ST AVENUE NORTH	0.3	0.4	0.8	1.0	1.1	1.2	1.3	2.4	3.2	4.6	4.6	---	---	
090130	C	EDMONTON, ALBERTA 10255 - 104TH STREET	0.3	0.4	0.7	1.0	1.3	1.5	1.9	2.7	3.3	4.4	4.4	---	---	
090227	C	CALGARY, ALBERTA 611-4TH STREET S.W.	0.3	0.6	0.9	1.3	1.4	1.6	2.3	5.5	8.0	14.5	14.5	---	---	
091101	U	ELK ISLAND, ALBERTA NATIONAL PARK	0.2	0.3	0.6	0.8	0.9	1.1	1.3	2.0	3.3	3.3	3.3	---	---	
100111	I	GVRD-PORT MOODY, BRITISH COLUMBIA MOODY & ESPLANADE PORT MOODY	0.3	0.6	1.1	1.5	1.8	2.1	2.1	2.4	2.5	3.9	3.9	---	---	
100119	R	GVRD-BURNABY, BRITISH COLUMBIA 5455 RUMBLE STREET BURNABY	0.1	0.4	0.8	1.0	1.1	1.1	1.2	2.4	2.4	2.4	2.4	---	---	
100304	C	VICTORIA, BRITISH COLUMBIA 923 TOPAZ	0.4	0.6	0.8	1.2	1.3	1.5	1.6	2.2	2.3	3.3	3.3	---	---	
103202	R	GOLDEN, BRITISH COLUMBIA 835 9TH AVENUE SOUTH	0.1	0.2	0.4	0.5	0.6	0.7	0.8	1.2	1.5	1.8	2.4	---	---	
129001	C	YELLOWKNIFE, NORTHWEST TERRITORIES 50TH AVE. & 49TH STREET	0.1	0.2	0.2	0.3	0.4	0.6	0.6	0.7	1.0	1.0	1.0	---	---	
129302	C	IQALUIT, NUNAVUT RENEWABLE RESOURCES OFFICE	0.3	0.4	0.7	0.9	1.1	1.3	1.7	1.9	2.0	2.0	2.0	---	---	

SULPHATE (PM-10) MICROGRAMS PER CUBIC METRE			YEAR / ANNÉE 2004	SULFATE (MP-10) MICROGRAMMES PAR MÈTRE CUBE											
STATION	TYPE	LOCATION EMPLACEMENT	NUMBER OF SAMPLES NOMBRE D'ÉCHANTILLONS	MONTHLY ARITHMETIC MEANS MOYENNES ARITHMÉTIQUES MENSUELLES											
				JAN JAN	FEB FÉV	MAR MAR	APR AVR	MAY MAI	JUN JUIN	JUL JUIL	AUG AOÛT	SEP SEPT	OCT OCT	NOV NOV	DEC DÉC
040203	R	SAINT JOHN, NEW BRUNSWICK MOUNTAIN ROAD	39	---	1.5	1.8	1.8	4.0	2.3	4.7	3.1	---	---	---	---
050104	C	MONTRÉAL, QUÉBEC 1125 RUE ONTARIO EST	15	---	---	---	---	---	---	2.2	4.4	---	---	---	---
050124	R	MONTRÉAL, QUÉBEC 7650 RUE CHÂTEAUNEUF	25	---	3.5	4.0	2.6	2.6	---	3.0	6.3	---	---	---	---
050129	R	MONTRÉAL, QUÉBEC 12400 WILFRID-OUELLETTE	27	---	---	2.5	1.9	---	9.7	2.2	4.8	---	---	---	---
050308	R	QUÉBEC, QUÉBEC 600 RUE DES SABLES	32	---	---	---	1.7	1.9	4.1	2.6	4.8	1.9	---	---	---
060104	C	OTTAWA, ONTARIO RIDEAU & WURTEMBERG	45	1.3	2.8	1.8	1.8	1.7	1.8	---	3.3	---	1.2	2.5	---
060429	R	TORONTO, ONTARIO 185 JUDSON STREET	19	---	---	---	---	---	5.7	2.2	3.8	---	---	---	---
060512	C	HAMILTON, ONTARIO ELGIN & KELLY	21	---	---	---	---	---	---	3.4	4.3	7.8	3.5	---	---
062601	A	SIMCOE, ONTARIO EXPERIMENTAL FARM	23	1.5	---	---	---	---	---	---	4.9	8.0	3.7	---	---
064601	U	PT. PETRE, ONTARIO PT. PETRE	4	0.9	---	---	---	---	---	---	---	---	---	---	---
070119	C	WINNIPEG, MANITOBA 65 ELLEN STREET	50	1.8	2.0	1.4	0.8	1.1	0.8	1.1	0.5	0.8	1.3	1.1	---
070301	C	FLIN FLON, MANITOBA 143 MAIN STREET	5	---	---	---	---	---	---	0.5	---	---	---	---	---
080211	C	SASKATOON, SASKATCHEWAN 511 1ST AVENUE NORTH	41	---	2.1	1.0	1.1	1.2	0.5	0.9	0.9	---	1.6	---	---
090130	C	EDMONTON, ALBERTA 10255 - 104TH STREET	47	2.1	2.0	1.5	1.3	1.1	0.9	0.8	1.3	0.9	---	---	---
090227	C	CALGARY, ALBERTA 611-4TH STREET S.W.	32	1.1	3.9	3.3	1.9	2.2	1.4	0.9	---	---	---	---	---
091101	U	ELK ISLAND, ALBERTA NATIONAL PARK	16	---	---	---	---	---	0.4	0.9	1.5	---	---	---	---
100111	I	GVRD-PORT MOODY, BRITISH COLUMBIA MOODY & ESPLANADE PORT MOODY	42	---	1.1	1.4	1.3	1.4	1.9	1.9	2.1	1.8	1.3	---	---
100119	R	GVRD-BURNABY, BRITISH COLUMBIA 5455 RUMBLE STREET BURNABY	10	---	---	0.7	---	---	---	---	---	---	---	---	---
100304	C	VICTORIA, BRITISH COLUMBIA 923 TOPAZ	26	---	---	---	0.9	1.1	1.3	---	1.9	1.3	1.1	---	---
103202	R	GOLDEN, BRITISH COLUMBIA 835 9TH AVENUE SOUTH	67	0.9	0.7	0.5	0.8	0.7	0.9	0.3	0.4	---	---	---	---
129001	C	YELLOWKNIFE, NORTHWEST TERRITORIES 50TH AVE. & 49TH STREET	21	---	---	---	---	0.8	0.5	---	0.3	0.2	---	---	---
129302	C	IQALUIT, NUNAVUT RENEWABLE RESOURCES OFFICE	20	0.8	1.3	1.2	0.8	---	---	---	---	---	---	---	---

SULPHATE (PM-2.5) MICROGRAMS PER CUBIC METRE			YEAR / ANNÉE 2004													SULFATE (MP-2.5) MICROGRAMMES PAR MÈTRE CUBE	
STATION	TYPE	LOCATION EMPLACEMENT	FREQUENCY DISTRIBUTION (CENTILES) DISTRIBUTION EN FRÉQUENCES													ANNUAL MEAN MOYENNE ANNUELLE	STANDARD DEVIATION ÉCART-TYPE
MIN	10	30	50	60	70	80	90	95	98	MAX							
040103	C	FREDERICTON, NEW BRUNSWICK 437 ABERDEEN STREET	0.4	0.6	0.8	1.2	1.4	1.7	2.1	2.3	2.3	2.3	2.3	---	---		
040203	R	SAINT JOHN, NEW BRUNSWICK MOUNTAIN ROAD	0.3	0.7	1.1	2.1	2.4	2.9	3.5	4.9	5.5	9.2	9.2	---	---		
050104	C	MONTREAL, QUEBEC 1125 RUE ONTARIO EST	0.6	0.8	0.9	2.4	4.2	4.2	4.5	6.6	11.6	11.6	11.6	---	---		
050124	R	MONTREAL, QUEBEC 7650 RUE CHATEAUNEUF	0.3	0.8	1.6	2.9	3.5	4.7	5.7	7.8	12.1	20.3	20.3	---	---		
050129	R	MONTREAL, QUEBEC 12400 WILFRID-OUELLETTE	0.6	0.7	1.7	2.1	3.2	4.0	4.2	5.6	12.8	23.5	23.5	---	---		
050308	R	QUEBEC, QUEBEC 600 RUE DES SABLES	0.1	0.9	1.3	1.7	1.8	2.1	2.8	5.2	11.2	16.1	16.1	---	---		
055301	A	L'ACADIE, QUEBEC FERME EXP., 1134 ROUTE 219	0.1	0.4	0.8	1.3	1.7	2.3	3.1	4.1	4.7	6.2	14.8	2.0	2.1		
060104	C	OTTAWA, ONTARIO RIDEAU & WURTEMBERG	0.1	0.3	1.0	1.3	2.0	2.4	3.1	3.9	5.0	6.2	6.2	---	---		
060413	R	TORONTO, ONTARIO ELMCREST ROAD	0.2	0.4	1.3	2.3	2.4	2.8	5.7	10.8	14.5	14.5	14.5	---	---		
060429	R	TORONTO, ONTARIO 185 JUDSON STREET	0.2	0.5	1.4	2.6	2.7	2.9	4.4	14.6	18.3	18.3	18.3	---	---		
060430	C	TORONTO, ONTARIO 125 RESOURCES ROAD	0.1	0.7	0.9	1.3	1.7	1.7	4.1	5.7	6.8	6.8	6.8	---	---		
060512	C	HAMILTON, ONTARIO ELGIN & KELLY	0.3	1.3	1.9	2.8	3.5	3.9	6.7	7.6	10.8	22.6	22.6	---	---		
062601	A	SIMCOE, ONTARIO EXPERIMENTAL FARM	0.3	0.9	1.4	2.3	3.6	4.4	5.1	11.2	13.3	19.0	19.0	---	---		
064601	U	PT. PETRE, ONTARIO PT. PETRE	0.2	0.2	0.9	1.0	1.0	1.1	1.1	1.1	1.1	1.1	1.1	---	---		
070119	C	WINNIPEG, MANITOBA 65 ELLEN STREET	0.1	0.3	0.6	0.9	1.1	1.5	1.7	2.0	2.4	3.0	3.0	1.0	0.7		
070301	C	FLIN FLON, MANITOBA 143 MAIN STREET	0.3	0.3	0.3	0.7	0.8	0.8	2.5	2.5	2.5	2.5	2.5	---	---		
080211	C	SASKATOON, SASKATCHEWAN 511 1ST AVENUE NORTH	0.2	0.3	0.7	0.8	1.0	1.1	1.2	2.3	3.1	4.4	4.4	---	---		
090130	C	EDMONTON, ALBERTA 10255 - 104TH STREET	0.2	0.3	0.6	0.9	1.2	1.4	1.7	2.6	3.1	4.3	4.3	---	---		
090227	C	CALGARY, ALBERTA 611-4TH STREET S.W.	0.3	0.4	0.7	1.1	1.3	1.6	2.0	3.6	5.6	9.6	9.6	---	---		
091101	U	ELK ISLAND, ALBERTA NATIONAL PARK	0.2	0.2	0.5	0.8	0.8	1.0	1.3	2.0	3.3	3.3	3.3	---	---		
100111	I	GVRD-PORT MOODY, BRITISH COLUMBIA MOODY & ESPLANADE PORT MOODY	0.2	0.5	0.9	1.3	1.6	1.9	2.0	2.2	2.3	3.7	3.7	---	---		
100119	R	GVRD-BURNABY, BRITISH COLUMBIA 5455 RUMBLE STREET	0.0	0.3	0.6	0.9	0.9	0.9	1.1	2.0	2.0	2.0	2.0	---	---		
100304	C	VICTORIA, BRITISH COLUMBIA 923 TOPAZ	0.3	0.5	0.6	0.9	1.0	1.3	1.4	2.0	2.1	3.1	3.1	---	---		
103202	R	GOLDEN, BRITISH COLUMBIA 835 9TH AVENUE SOUTH	0.1	0.1	0.3	0.4	0.5	0.6	0.7	1.0	1.5	1.7	2.4	---	---		

SULPHATE (PM-2.5) MICROGRAMS PER CUBIC METRE			YEAR / ANNÉE 2004	SULFATE (MP-2.5) MICROGRAMMES PAR MÈTRE CUBE											
STATION	TYPE	LOCATION EMPLACEMENT	NUMBER OF SAMPLES NOMBRE D'ÉCHANTILLONS	MONTHLY ARITHMETIC MEANS					MOYENNES ARITHMÉTIQUES MENSUELLES						
				JAN JAN	FEB FÉV	MAR MAR	APR AVR	MAY MAI	JUN JUN	JUL JUL	AUG AOÛT	SEP SEPT	OCT OCT	NOV NOV	DEC DÉC
040103	C	FREDERICTON, NEW BRUNSWICK 437 ABERDEEN STREET	19	1.1	1.4	1.5	1.4	---	---	---	---	---	---	---	---
040203	R	SAINT JOHN, NEW BRUNSWICK MOUNTAIN ROAD	39	---	1.4	1.7	1.7	3.5	2.1	4.2	2.7	---	---	---	---
050104	C	MONTRÉAL, QUÉBEC 1125 RUE ONTARIO EST	15	---	---	---	---	---	---	2.1	4.2	---	---	---	---
050124	R	MONTRÉAL, QUÉBEC 7650 RUE CHÂTEAUNEUF	25	---	3.2	3.8	2.5	2.4	---	2.8	6.1	---	---	---	---
050129	R	MONTRÉAL, QUÉBEC 12400 WILFRID-OUELLETTE	27	---	---	2.3	1.7	---	9.6	2.1	4.7	---	---	---	---
050308	R	QUÉBEC, QUÉBEC 600 RUE DES SABLES	32	---	---	---	1.5	1.8	3.9	2.4	4.6	1.8	---	---	---
055301	A	L'ACADIE, QUÉBEC FERME EXP., 1134 ROUTE 219	63	---	3.3	1.8	1.4	2.5	3.3	1.6	2.3	1.1	0.8	1.2	1.6
060104	C	OTTAWA, ONTARIO RIDEAU & WURTEMBERG	45	1.2	2.7	1.7	1.7	1.6	1.7	---	3.3	---	1.1	2.4	---
060413	R	TORONTO, ONTARIO ELMCREST ROAD	18	---	---	---	---	---	---	2.2	3.6	5.7	---	---	---
060429	R	TORONTO, ONTARIO 185 JUDSON STREET	19	---	---	---	---	---	5.5	2.0	3.7	---	---	---	---
060430	C	TORONTO, ONTARIO 125 RESOURCES ROAD	17	1.1	---	---	---	---	---	---	---	---	---	2.9	1.2
060512	C	HAMILTON, ONTARIO ELGIN & KELLY	21	---	---	---	---	---	---	3.2	4.1	7.7	3.0	---	---
062601	A	SIMCOE, ONTARIO EXPERIMENTAL FARM	23	1.4	---	---	---	---	---	---	4.7	7.8	3.3	---	---
064601	U	PT. PETRE, ONTARIO PT. PETRE	4	0.8	---	---	---	---	---	---	---	---	---	---	---
070119	C	WINNIPEG, MANITOBA 65 ELLEN STREET	50	1.7	1.9	1.3	0.7	1.0	0.8	1.0	0.4	0.7	1.1	1.0	---
070301	C	FLIN FLON, MANITOBA 143 MAIN STREET	5	---	---	---	---	---	---	0.4	---	---	---	---	---
080211	C	SASKATOON, SASKATCHEWAN 511 1ST AVENUE NORTH	41	---	2.0	1.0	0.9	1.1	0.4	0.8	0.9	---	1.5	---	---
090130	C	EDMONTON, ALBERTA 10255 - 104TH STREET	47	2.1	1.9	1.4	1.1	1.0	0.8	0.7	1.2	0.8	---	---	---
090227	C	CALGARY, ALBERTA 611-4TH STREET S.W.	31	1.1	3.0	2.6	1.7	1.4	1.2	0.7	---	---	---	---	---
091101	U	ELK ISLAND, ALBERTA NATIONAL PARK	16	---	---	---	---	---	0.4	0.8	1.4	---	---	---	---
100111	I	GVRD-PORT MOODY, BRITISH COLUMBIA MOODY & ESPLANADE PORT MOODY	42	---	0.9	1.2	1.1	1.2	1.7	1.7	1.9	1.6	1.2	---	---
100119	R	GVRD-BURNABY, BRITISH COLUMBIA 5455 RUMBLE STREET	10	---	---	0.6	---	---	---	---	---	---	---	---	---
100304	C	VICTORIA, BRITISH COLUMBIA 923 TOPAZ	26	---	---	---	0.6	1.0	1.1	---	1.7	1.1	0.9	---	---
103202	R	GOLDEN, BRITISH COLUMBIA 835 9TH AVENUE SOUTH	67	0.8	0.6	0.4	0.7	0.6	0.9	0.3	0.3	---	---	---	---

SULPHATE (PM-2.5)			YEAR / ANNÉE													SULFATE (MP-2.5)	
MICROGRAMS PER CUBIC METRE			2004													MICROGRAMMES PAR MÈTRE CUBE	
STATION	TYPE	LOCATION	FREQUENCY DISTRIBUTION (CENTILES)						DISTRIBUTION EN FRÉQUENCES						ANNUAL MEAN	STANDARD	
		EMPLACEMENT	MIN	10	30	50	60	70	80	90	95	98	MAX	MOYENNE			ÉCART-TYPE
129001	C	YELLOWKNIFE, NORTHWEST TERRITORIES 50TH AVE. & 49TH STREET	0.1	0.1	0.1	0.2	0.3	0.5	0.5	0.7	0.9	1.0	1.0	---	---		

SULPHATE (PM-2.5)			YEAR / ANNÉE		SULFATE (MP-2.5)											
MICROGRAMS PER CUBIC METRE			2004		MICROGRAMMES PAR MÈTRE CUBE											
STATION	TYPE	LOCATION	NUMBER OF SAMPLES NOMBRE D'ÉCHANTILLONS	MONTHLY ARITHMETIC MEANS					MOYENNES ARITHMÉTIQUES MENSUELLES							
		EMPLACEMENT		JAN	FEB	MAR	APR	MAY	JUN	JUL	AUG	SEP	OCT	NOV	DEC	
129001	C	YELLOWKNIFE, NORTHWEST TERRITORIES 50TH AVE. & 49TH STREET	21	---	---	---	---	0.8	0.4	---	0.2	0.2	---	---	---	

BENZENE MICROGRAMS PER CUBIC METRE			YEAR / ANNÉE 2004													BENZÈNE MICROGRAMMES PAR MÈTRE CUBE	
STATION	TYPE	LOCATION EMPLACEMENT	FREQUENCY DISTRIBUTION (CENTILES)					DISTRIBUTION EN FRÉQUENCES					ANNUAL MEAN	STANDARD			
			MIN	10	20	30	40	50	60	70	80	90	MAX	MOYENNE ANNUELLE	DEVIATION ÉCART-TYPE		
010102	C	ST. JOHN'S, NEWFOUNDLAND AND LABRADOR 354 WATER STREET	0.3	0.3	0.5	0.6	0.7	0.8	0.9	0.9	1.1	1.2	2.2	0.8	0.4		
030118	C	HALIFAX, NOVA SCOTIA 1657 BARRINGTON STREET	0.7	0.8	0.9	1.1	1.2	1.2	1.4	1.4	1.7	2.2	3.6	1.4	0.6		
030501	U	KEJIMKUIK, NOVA SCOTIA NATIONAL PARK	0.1	0.1	0.1	0.1	0.1	0.2	0.2	0.3	0.3	0.4	0.6	0.2	0.1		
040203	R	SAINT JOHN, NEW BRUNSWICK MOUNTAIN ROAD	0.1	0.3	0.5	0.6	0.7	0.7	0.8	0.9	1.0	1.5	2.5	0.8	0.5		
040501	U	POINT LEPREAU, NEW BRUNSWICK RECREATION AREA	0.0	0.1	0.1	0.1	0.1	0.2	0.2	0.3	0.4	0.5	0.7	0.2	0.2		
050103	R	MONTRÉAL, QUÉBEC 1050 A, BOUL. SAINT-JEAN-BAPTISTE	0.5	0.9	1.5	2.6	3.4	4.3	5.5	8.0	13.9	21.4	41.9	7.8	8.5		
050104	C	MONTRÉAL, QUÉBEC 1125 RUE ONTARIO EST	0.6	0.7	0.8	1.0	1.2	1.3	1.4	1.5	1.8	2.2	4.4	1.4	0.7		
050115	C	MONTRÉAL, QUÉBEC 1001 BOUL DE MAISONNEUVE OUEST	0.7	1.1	1.3	1.5	1.7	1.7	1.8	2.1	2.3	2.9	4.5	1.9	0.8		
050121	R	MONTRÉAL, QUÉBEC 8361 RUE OCÉANIE - BROSSARD	0.1	0.3	0.4	0.5	0.6	0.7	0.8	0.9	1.1	1.4	3.8	0.8	0.6		
050129	R	MONTRÉAL, QUÉBEC 12400 WILFRID-OUELLETTE	0.1	0.4	0.5	0.5	0.8	0.9	1.1	1.5	1.8	3.1	5.5	1.3	1.1		
054102	U	SUTTON, QUÉBEC MONT SUTTON	0.1	0.1	0.1	0.2	0.2	0.2	0.3	0.3	0.4	0.5	1.0	0.3	0.2		
054401	A	L' ASSOMPTION, QUÉBEC 1128 DE LA GUERRE	0.1	0.1	0.2	0.2	0.2	0.2	0.3	0.3	0.6	0.8	2.5	0.4	0.4		
054501	R	L' ASSOMPTION, QUÉBEC 801 ST-ÉTIENNE	0.1	0.2	0.2	0.3	0.3	0.4	0.4	0.5	0.8	1.3	3.7	0.6	0.6		
055201	A	LEMIEUX, QUÉBEC CRANBERRY FARM	0.0	0.1	0.1	0.2	0.2	0.2	0.3	0.3	0.4	0.5	0.9	0.3	0.2		
060101	C	OTTAWA, ONTARIO 88 SLATER ST.	0.3	0.6	0.7	0.8	0.9	1.0	1.1	1.2	1.5	2.0	2.7	1.1	0.5		
060104	C	OTTAWA, ONTARIO RIDEAU & WURTEMBERG	0.2	0.4	0.4	0.5	0.6	0.7	0.8	0.9	1.2	1.5	2.4	0.8	0.4		
060211	R	WINDSOR, ONTARIO COLLEGE & SOUTH ST.	0.4	0.8	0.9	1.0	1.2	1.5	1.6	2.0	2.3	3.4	6.3	---	---		
060302	R	KINGSTON, ONTARIO 133 DALTON AVENUE	0.7	0.9	0.9	1.0	1.2	1.3	1.7	1.8	2.2	2.3	3.3	---	---		
060413	R	TORONTO, ONTARIO ELMCREST ROAD	0.2	0.5	0.6	0.7	0.7	0.8	0.9	1.2	1.4	1.8	6.1	---	---		
060418	C	TORONTO, ONTARIO RUSKIN & PERTH ST.	0.4	0.6	0.6	0.7	0.8	0.9	1.0	1.1	1.4	1.8	2.8	---	---		
060427	C	TORONTO, ONTARIO 223 COLLEGE STREET	0.4	0.6	0.7	0.8	0.9	1.1	1.2	1.3	1.5	1.7	2.9	1.1	0.5		
060428	R	BRAMPTON, ONTARIO 525 MAIN ST. N.	0.2	0.4	0.5	0.6	0.7	0.8	0.9	0.9	1.2	1.5	2.3	---	---		
060429	R	TORONTO, ONTARIO 185 JUDSON STREET	0.4	0.6	0.6	0.7	0.7	0.8	0.9	1.0	1.2	1.6	3.0	---	---		
060512	C	HAMILTON, ONTARIO ELGIN & KELLY	0.4	0.5	0.6	0.7	0.9	1.0	1.1	1.5	2.7	3.4	4.6	1.5	1.1		
060903	C	LONDON, ONTARIO 900 HIGHBURY AVENUE	0.3	0.4	0.5	0.5	0.6	0.7	0.8	0.9	1.3	1.5	2.1	---	---		

BENZENE
MICROGRAMS PER CUBIC METRE

YEAR / ANNÉE
2004

BENZÈNE
MICROGRAMMES PAR MÈTRE CUBE

STATION	TYPE	LOCATION EMPLACEMENT	NUMBER OF SAMPLES NOMBRE D'ÉCHANTILLONS	MONTHLY ARITHMETIC MEANS					MOYENNES ARITHMÉTIQUES MENSUELLES							
				JAN JAN	FEB FÉV	MAR MAR	APR AVR	MAY MAI	JUN JUIN	JUL JUIL	AUG AOÛT	SEP SEPT	OCT OCT	NOV NOV	DEC DÉC	
010102	C	ST. JOHN'S, NEWFOUNDLAND AND LABRADOR 354 WATER STREET	44	1.2	1.1	0.8	---	0.5	0.6	0.7	0.6	0.9	0.8	1.1	---	
030118	C	HALIFAX, NOVA SCOTIA 1657 BARRINGTON STREET	47	1.8	---	1.7	1.6	1.3	1.2	1.6	1.1	1.4	1.2	1.4	1.0	
030501	U	KEJIMKUIK, NOVA SCOTIA NATIONAL PARK	117	0.4	0.4	0.4	0.2	0.1	0.1	0.1	0.1	0.1	0.2	0.3	0.3	
040203	R	SAINT JOHN, NEW BRUNSWICK MOUNTAIN ROAD	55	1.3	1.1	0.9	0.9	1.0	0.5	0.8	0.6	1.0	0.5	0.6	0.7	
040501	U	POINT LEPREAU, NEW BRUNSWICK RECREATION AREA	109	0.5	0.5	0.4	0.2	0.2	0.1	0.1	0.1	0.1	0.2	0.3	0.3	
050103	R	MONTRÉAL, QUÉBEC 1050 A, BOUL. SAINT-JEAN-BAPTISTE	53	19.5	10.9	3.6	4.5	12.3	14.2	6.3	6.5	3.7	5.6	5.7	4.1	
050104	C	MONTRÉAL, QUÉBEC 1125 RUE ONTARIO EST	58	1.9	2.3	1.5	1.2	0.9	0.9	1.0	1.0	1.9	1.4	1.2	1.5	
050115	C	MONTRÉAL, QUÉBEC 1001 BOUL DE MAISONNEUVE OUEST	48	2.4	3.5	2.1	1.7	1.5	1.2	1.4	1.8	---	---	2.2	1.6	
050121	R	MONTRÉAL, QUÉBEC 8361 RUE OCÉANIE - BROSSARD	56	0.9	1.9	1.2	0.7	0.4	0.3	0.3	0.5	0.8	0.8	0.7	1.0	
050129	R	MONTRÉAL, QUÉBEC 12400 WILFRID-OUELLETTE	56	1.5	3.1	2.1	1.0	1.0	0.4	0.9	0.6	1.9	1.0	1.3	1.2	
054102	U	SUTTON, QUÉBEC MONT SUTTON	114	0.5	0.5	0.5	0.3	0.2	0.1	0.1	0.2	0.1	0.2	0.3	0.3	
054401	A	L' ASSOMPTION, QUÉBEC 1128 DE LA GUERRE	104	0.4	1.0	0.8	0.3	0.2	---	0.2	0.2	0.2	0.4	0.3	0.5	
054501	R	L' ASSOMPTION, QUÉBEC 801 ST-ÉTIENNE	116	0.9	1.5	1.0	0.3	0.5	0.3	0.5	0.3	0.6	0.4	0.4	0.4	
055201	A	LEMIEUX, QUÉBEC CRANBERRY FARM	118	0.5	0.6	0.5	0.3	0.2	0.2	0.2	0.1	0.2	0.2	0.3	0.3	
060101	C	OTTAWA, ONTARIO 88 SLATER ST.	52	1.2	---	1.3	0.9	0.7	0.8	1.1	0.7	---	1.2	1.6	0.9	
060104	C	OTTAWA, ONTARIO RIDEAU & WURTEMBERG	58	1.1	1.6	1.0	0.6	0.5	0.4	0.6	0.5	0.9	0.8	1.2	0.8	
060211	R	WINDSOR, ONTARIO COLLEGE & SOUTH ST.	30	1.5	---	1.4	---	---	3.0	---	---	2.0	1.5	1.3	1.2	
060302	R	KINGSTON, ONTARIO 133 DALTON AVENUE	15	1.6	1.5	1.4	---	---	---	---	---	---	---	---	---	
060413	R	TORONTO, ONTARIO ELMCREST ROAD	49	---	1.2	0.9	---	---	0.6	2.4	1.2	1.8	0.8	0.8	0.7	
060418	C	TORONTO, ONTARIO RUSKIN & PERTH ST.	42	---	---	1.4	---	---	0.7	1.1	0.9	1.5	1.1	0.9	0.7	
060427	C	TORONTO, ONTARIO 223 COLLEGE STREET	61	1.3	1.6	1.2	0.9	0.7	1.1	1.3	1.1	1.3	1.2	1.1	0.8	
060428	R	BRAMPTON, ONTARIO 525 MAIN ST. N.	45	0.9	1.3	1.2	---	---	0.4	0.6	0.6	1.1	1.0	0.9	0.6	
060429	R	TORONTO, ONTARIO 185 JUDSON STREET	60	1.3	1.7	0.9	---	0.6	---	---	0.9	1.4	0.8	0.8	0.8	
060512	C	HAMILTON, ONTARIO ELGIN & KELLY	52	1.2	1.9	2.2	---	2.9	0.9	1.2	1.2	1.2	2.2	0.7	0.9	
060903	C	LONDON, ONTARIO 900 HIGHBURY AVENUE	42	1.5	1.1	1.0	---	---	---	0.5	0.7	1.0	0.7	0.7	0.6	

BENZENE
MICROGRAMS PER CUBIC METRE

YEAR / ANNÉE
2004

BENZÈNE
MICROGRAMMES PAR MÈTRE CUBE

STATION	TYPE	LOCATION EMPLACEMENT	FREQUENCY DISTRIBUTION (CENTILES)							DISTRIBUTION EN FRÉQUENCES							ANNUAL MEAN MOYENNE ANNUELLE	STANDARD DEVIATION ÉCART-TYPE
			MIN	10	20	30	40	50	60	70	80	90	MAX					
061004	R	SARNIA, ONTARIO FRONT ST. AT C.N. TRACKS	0.3	0.4	0.5	0.6	0.7	0.9	1.4	1.8	2.2	3.0	3.9	---	---			
061502	C	KITCHENER, ONTARIO WEST AVE. & HOMEWOOD	0.3	0.3	0.4	0.5	0.6	0.6	0.7	0.9	1.1	1.4	2.2	---	---			
061602	R	OAKVILLE, ONTARIO BRONTE RD. & WOBURN CRES.	0.3	0.5	0.6	0.7	0.9	1.2	1.4	1.6	1.9	2.4	4.2	---	---			
062601	A	SIMCOE, ONTARIO EXPERIMENTAL FARM	0.2	0.2	0.2	0.3	0.4	0.5	0.5	0.6	0.7	0.8	1.1	0.5	0.2			
063201	R	STOUFFVILLE, ONTARIO HWY 47 & HWY 48	0.1	0.3	0.3	0.4	0.4	0.5	0.6	0.9	1.0	1.2	1.7	---	---			
063601	U	LONGWOODS, ONTARIO LONGWOODS CONS. AUTHORITY	0.1	0.2	0.3	0.3	0.4	0.4	0.4	0.5	0.6	0.9	1.1	---	---			
064401	A	EGBERT, ONTARIO EGBERT	0.1	0.1	0.2	0.2	0.3	0.3	0.3	0.4	0.5	0.6	1.3	0.3	0.2			
064601	U	PT. PETRE, ONTARIO PT. PETRE	0.1	0.1	0.2	0.2	0.2	0.2	0.3	0.4	0.4	0.5	0.9	0.3	0.2			
070119	C	WINNIPEG, MANITOBA 65 ELLEN STREET	0.3	0.5	0.6	0.7	0.8	0.8	0.9	1.1	1.5	1.8	4.2	1.0	0.6			
080110	C	REGINA, SASKATCHEWAN 2505 11TH AVENUE	0.4	0.6	0.7	0.8	0.9	1.0	1.2	1.3	1.5	1.7	2.4	1.1	0.5			
090121	I	EDMONTON, ALBERTA 17 STREET & 105 AVENUE	0.4	0.7	0.9	1.1	1.4	1.5	1.7	1.9	2.6	4.1	6.0	1.9	1.3			
090130	C	EDMONTON, ALBERTA 10255 - 104TH STREET	0.4	0.6	0.7	0.8	1.0	1.2	1.3	1.5	1.6	2.3	4.2	1.3	0.8			
090227	C	CALGARY, ALBERTA 611-4TH STREET S.W.	0.5	0.7	0.7	0.8	1.0	1.1	1.2	1.3	1.5	1.9	3.6	---	---			
100111	I	GVRD-PORT MOODY, BRITISH COLUMBIA MOODY & ESPLANADE PORT MOODY	0.4	0.5	0.7	0.8	1.0	1.3	1.4	1.8	2.0	2.4	3.5	1.4	0.8			
100112	C	GVRD-VANCOUVER, BRITISH COLUMBIA ROBSON/HORNBY VANCOUVER	1.0	1.2	1.3	1.4	1.5	1.5	1.7	1.7	1.8	2.2	2.9	---	---			
100119	R	GVRD-BURNABY, BRITISH COLUMBIA 5455 RUMBLE STREET BURNABY	0.3	0.4	0.6	0.6	0.7	0.8	1.0	1.2	1.4	1.8	2.9	1.0	0.5			
100127	R	GVRD-SURREY, BRITISH COLUMBIA 19000 & 72ND AVE. SURREY	0.2	0.2	0.3	0.4	0.6	0.7	0.9	1.3	1.5	1.6	2.0	---	---			
100128	R	GVRD-RICHMOND, BRITISH COLUMBIA WILLIAMS & ARAGON RICHMOND	0.4	0.4	0.5	0.6	0.9	1.1	1.3	1.9	2.8	3.3	4.1	---	---			
100133	R	GVRD-BURNABY, BRITISH COLUMBIA 7815 SHELLMOUNT COQUITLAM	0.4	0.5	0.6	0.7	0.8	0.8	0.9	1.3	1.4	1.7	1.9	---	---			
100134	R	GVRD-RICHMOND, BRITISH COLUMBIA 3153 TEMPLETON STREET RICHMOND	0.2	0.2	0.3	0.6	0.7	1.1	1.2	1.6	1.7	2.1	2.9	---	---			
100137	R	GVRD-BURNABY, BRITISH COLUMBIA ETON AND MADISON AVE BURNABY	0.6	0.8	1.4	2.3	3.0	3.1	3.7	4.4	5.1	5.5	6.7	---	---			
101101	R	GVRD-CHILLIWACK, BRITISH COLUMBIA 46244 AIRPORT ROAD	0.4	0.5	0.5	0.6	0.7	0.7	0.8	0.8	0.9	1.0	1.5	---	---			
101401	U	GVRD-HOPE, BRITISH COLUMBIA 62715 AIRPORT ROAD	0.2	0.2	0.3	0.4	0.4	0.5	0.5	0.6	0.7	0.8	1.0	---	---			

BENZENE
MICROGRAMS PER CUBIC METRE

YEAR / ANNÉE
2004

BENZÈNE
MICROGRAMMES PAR MÈTRE CUBE

STATION	TYPE	LOCATION EMPLACEMENT	NUMBER OF SAMPLES NOMBRE D'ÉCHANTILLONS	MONTHLY ARITHMETIC MEANS					MOYENNES ARITHMÉTIQUES MENSUELLES							
				JAN JAN	FEB FÉV	MAR MAR	APR AVR	MAY MAI	JUN JUIN	JUL JUIL	AUG AOÛT	SEP SEPT	OCT OCT	NOV NOV	DEC DÉC	
061004	R	SARNIA, ONTARIO FRONT ST. AT C.N. TRACKS	30	---	1.4	1.3	---	---	---	---	---	2.2	1.3	1.3	0.7	
061502	C	KITCHENER, ONTARIO WEST AVE. & HOMEWOOD	45	1.0	1.1	1.0	---	---	0.4	0.4	0.5	1.0	1.0	0.7	0.5	
061602	R	OAKVILLE, ONTARIO BRONTE RD. & WOBURN CRES.	42	---	---	1.1	---	0.6	1.8	1.7	1.2	1.5	1.6	1.3	0.8	
062601	A	SIMCOE, ONTARIO EXPERIMENTAL FARM	48	---	0.8	0.7	---	0.4	0.3	0.4	0.3	0.5	0.5	0.4	0.5	
063201	R	STOUFFVILLE, ONTARIO HWY 47 & HWY 48	44	0.9	0.9	0.8	---	---	0.4	0.3	0.4	0.8	0.5	0.9	0.6	
063601	U	LONGWOODS, ONTARIO LONGWOODS CONS. AUTHORITY	93	0.4	0.7	0.6	---	---	---	---	0.2	0.2	0.3	0.3	0.4	
064401	A	EGBERT, ONTARIO EGBERT	119	0.4	0.7	0.6	0.3	0.2	0.2	0.1	0.2	0.3	0.3	0.3	0.3	
064601	U	PT. PETRE, ONTARIO PT. PETRE	99	0.5	0.6	0.6	0.3	0.2	0.2	0.2	0.2	0.3	0.3	0.3	0.3	
070119	C	WINNIPEG, MANITOBA 65 ELLEN STREET	60	2.1	1.4	1.0	0.7	0.6	0.6	0.7	0.7	1.0	1.2	1.2	1.1	
080110	C	REGINA, SASKATCHEWAN 2505 11TH AVENUE	59	1.7	1.6	1.3	1.2	0.8	1.1	0.7	0.9	1.3	1.0	1.2	0.8	
090121	I	EDMONTON, ALBERTA 17 STREET & 105 AVENUE	57	2.8	2.1	1.6	---	1.2	1.2	2.3	2.7	1.7	2.5	1.6	1.4	
090130	C	EDMONTON, ALBERTA 10255 - 104TH STREET	56	2.7	1.9	1.4	0.9	0.6	0.7	0.7	1.0	1.5	1.9	1.4	1.0	
090227	C	CALGARY, ALBERTA 611-4TH STREET S.W.	51	2.4	1.8	1.6	---	---	0.7	0.9	1.1	1.0	1.5	1.1	0.8	
100111	I	GVRD-PORT MOODY, BRITISH COLUMBIA MOODY & ESPLANADE PORT MOODY	54	2.4	1.9	---	1.5	0.6	1.0	0.7	1.3	1.4	0.9	1.6	2.2	
100112	C	GVRD-VANCOUVER, BRITISH COLUMBIA ROBSON/HORNBY VANCOUVER	18	---	---	---	---	---	---	---	---	---	---	---	---	
100119	R	GVRD-BURNABY, BRITISH COLUMBIA 5455 RUMBLE STREET BURNABY	118	1.6	1.5	1.2	0.8	0.6	0.5	0.6	0.5	1.2	1.3	1.2	1.2	
100127	R	GVRD-SURREY, BRITISH COLUMBIA 19000 & 72ND AVE. SURREY	19	---	---	---	---	---	---	---	---	---	---	---	---	
100128	R	GVRD-RICHMOND, BRITISH COLUMBIA WILLIAMS & ARAGON RICHMOND	19	---	---	---	---	---	---	---	---	---	---	---	---	
100133	R	GVRD-BURNABY, BRITISH COLUMBIA 7815 SHELLMOUNT COQUITLAM	23	---	---	0.9	---	---	---	---	---	---	---	---	---	
100134	R	GVRD-RICHMOND, BRITISH COLUMBIA 3153 TEMPLETON STREET RICHMOND	18	---	---	---	---	---	---	---	---	---	---	---	---	
100137	R	GVRD-BURNABY, BRITISH COLUMBIA ETON AND MADISON AVE BURNABY	25	---	---	---	---	---	---	---	---	---	1.6	---	---	
101101	R	GVRD-CHILLIWACK, BRITISH COLUMBIA 46244 AIRPORT ROAD	14	---	---	---	---	---	---	---	---	---	---	---	---	
101401	U	GVRD-HOPE, BRITISH COLUMBIA 62715 AIRPORT ROAD	13	---	---	---	---	---	---	---	---	---	---	---	---	

TOLUENE MICROGRAMS PER CUBIC METRE			YEAR / ANNÉE 2004													TOLUÈNE MICROGRAMMES PAR MÈTRE CUBE	
STATION	TYPE	LOCATION EMPLACEMENT	FREQUENCY DISTRIBUTION (CENTILES)					DISTRIBUTION EN FRÉQUENCES					ANNUAL MEAN	STANDARD			
			MIN	10	20	30	40	50	60	70	80	90	MAX	MOYENNE ANNUELLE	DEVIATION ÉCART-TYPE		
010102	C	ST. JOHN'S, NEWFOUNDLAND AND LABRADOR 354 WATER STREET	0.5	0.9	1.2	1.3	1.6	1.8	2.1	2.9	4.0	5.4	13.8	2.7	2.7		
030118	C	HALIFAX, NOVA SCOTIA 1657 BARRINGTON STREET	1.2	1.8	1.9	2.7	3.2	3.4	3.9	4.5	5.3	9.3	54.9	6.0	10.2		
030501	U	KEJIMKUIK, NOVA SCOTIA NATIONAL PARK	0.0	0.0	0.1	0.1	0.1	0.1	0.1	0.1	0.2	0.2	2.2	0.1	0.2		
040203	R	SAINT JOHN, NEW BRUNSWICK MOUNTAIN ROAD	0.3	0.5	0.8	1.0	1.1	1.2	1.4	1.8	2.4	3.4	7.0	1.7	1.3		
040501	U	POINT LEPREAU, NEW BRUNSWICK RECREATION AREA	0.0	0.1	0.1	0.1	0.1	0.1	0.2	0.2	0.2	0.4	1.7	0.2	0.3		
050103	R	MONTRÉAL, QUÉBEC 1050 A, BOUL. SAINT-JEAN-BAPTISTE	1.1	1.9	2.4	4.0	5.2	6.0	6.8	8.2	10.7	13.3	48.3	7.9	8.2		
050104	C	MONTRÉAL, QUÉBEC 1125 RUE ONTARIO EST	2.1	2.6	3.0	3.6	4.2	4.6	5.1	5.4	7.4	9.2	34.0	5.6	4.5		
050115	C	MONTRÉAL, QUÉBEC 1001 BOUL DE MAISONNEUVE OUEST	2.8	3.8	4.5	5.3	5.6	6.0	6.9	7.4	9.1	10.6	17.8	6.9	3.2		
050121	R	MONTRÉAL, QUÉBEC 8361 RUE OCÉANIE - BROSSARD	0.4	0.6	0.9	1.2	1.4	1.6	2.0	2.2	2.9	4.2	13.3	2.2	2.1		
050129	R	MONTRÉAL, QUÉBEC 12400 WILFRID-OUELLETTE	0.4	0.9	1.1	1.4	2.2	3.4	4.0	4.4	5.8	10.8	79.4	5.8	11.2		
054102	U	SUTTON, QUÉBEC MONT SUTTON	0.1	0.1	0.1	0.1	0.2	0.2	0.2	0.3	0.3	0.6	1.5	0.3	0.3		
054401	A	L' ASSOMPTION, QUÉBEC 1128 DE LA GUERRE	0.0	0.1	0.1	0.2	0.2	0.2	0.3	0.4	0.7	1.2	7.7	0.6	1.0		
054501	R	L' ASSOMPTION, QUÉBEC 801 ST-ÉTIENNE	0.1	0.2	0.3	0.4	0.5	0.6	0.9	1.2	2.3	4.5	10.9	1.5	2.0		
055201	A	LEMIEUX, QUÉBEC CRANBERRY FARM	0.0	0.1	0.1	0.1	0.2	0.2	0.2	0.4	0.5	0.7	2.4	0.3	0.3		
060101	C	OTTAWA, ONTARIO 88 SLATER ST.	0.8	1.3	1.6	2.1	2.3	2.8	3.5	4.1	5.6	6.1	18.3	3.8	3.2		
060104	C	OTTAWA, ONTARIO RIDEAU & WURTEMBURG	0.4	0.9	1.1	1.5	1.7	2.1	2.1	2.7	3.3	5.3	8.9	2.5	1.7		
060211	R	WINDSOR, ONTARIO COLLEGE & SOUTH ST.	0.7	1.2	1.5	1.9	2.1	2.5	2.9	3.7	4.0	9.0	19.2	---	---		
060302	R	KINGSTON, ONTARIO 133 DALTON AVENUE	1.3	1.6	2.4	2.5	3.0	3.3	4.0	5.1	6.3	7.6	7.9	---	---		
060413	R	TORONTO, ONTARIO ELMCREST ROAD	0.6	1.0	1.3	1.7	2.3	3.0	3.7	4.7	5.2	7.2	25.5	---	---		
060418	C	TORONTO, ONTARIO RUSKIN & PERTH ST.	1.3	1.8	2.0	2.4	3.0	3.9	4.6	5.3	8.0	13.3	17.5	---	---		
060427	C	TORONTO, ONTARIO 223 COLLEGE STREET	0.9	1.4	2.0	2.3	3.1	3.6	4.3	4.6	5.3	7.6	17.2	4.1	2.8		
060428	R	BRAMPTON, ONTARIO 525 MAIN ST. N.	0.6	0.9	1.1	1.4	1.7	2.0	2.5	3.2	4.0	5.1	9.0	---	---		
060429	R	TORONTO, ONTARIO 185 JUDSON STREET	0.8	1.6	1.8	2.0	2.5	3.1	3.4	4.1	5.3	8.9	16.9	---	---		
060512	C	HAMILTON, ONTARIO ELGIN & KELLY	0.9	1.3	1.6	1.8	2.2	3.3	4.0	4.3	5.5	9.2	14.0	3.9	3.1		
060903	C	LONDON, ONTARIO 900 HIGHBURY AVENUE	0.7	0.8	1.0	1.1	1.4	1.9	2.4	3.1	4.7	6.0	12.1	---	---		
061004	R	SARNIA, ONTARIO FRONT ST. AT C.N. TRACKS	0.5	0.7	0.9	1.3	2.0	2.2	2.7	4.4	5.2	11.0	18.2	---	---		
061502	C	KITCHENER, ONTARIO WEST AVE. & HOMEWOOD	0.8	1.0	1.3	1.3	1.9	2.0	2.5	2.8	3.4	6.1	14.2	---	---		

TOLUENE
MICROGRAMS PER CUBIC METRE

YEAR / ANNÉE
2004

TOLUÈNE
MICROGRAMMES PAR MÈTRE CUBE

STATION	TYPE	LOCATION EMPLACEMENT	NUMBER OF SAMPLES NOMBRE D'ÉCHANTILLONS	MONTHLY ARITHMETIC MEANS					MOYENNES ARITHMÉTIQUES MENSUELLES							
				JAN JAN	FEB FÉV	MAR MAR	APR AVR	MAY MAI	JUN JUIN	JUL JUIL	AUG AOÛT	SEP SEPT	OCT OCT	NOV NOV	DEC DÉC	
010102	C	ST. JOHN'S, NEWFOUNDLAND AND LABRADOR 354 WATER STREET	44	2.0	1.6	1.1	---	1.4	4.7	2.7	2.6	4.7	2.6	3.9	---	
030118	C	HALIFAX, NOVA SCOTIA 1657 BARRINGTON STREET	47	3.2	---	3.9	3.9	5.5	4.6	5.4	4.3	3.9	13.0	2.5	18.0	
030501	U	KEJIMKUIK, NOVA SCOTIA NATIONAL PARK	117	0.3	0.2	0.1	0.1	0.1	0.3	0.1	0.1	0.1	0.1	0.2	0.2	
040203	R	SAINT JOHN, NEW BRUNSWICK MOUNTAIN ROAD	55	1.8	1.7	1.7	1.8	1.9	1.1	2.1	2.3	2.4	0.8	1.0	1.1	
040501	U	POINT LEPREAU, NEW BRUNSWICK RECREATION AREA	109	0.3	0.2	0.1	0.1	0.1	0.2	0.1	0.2	0.5	0.1	0.3	0.3	
050103	R	MONTRÉAL, QUÉBEC 1050 A, BOUL. SAINT-JEAN-BAPTISTE	53	7.6	13.5	5.2	4.8	7.7	8.4	7.8	5.9	13.4	9.8	6.5	5.1	
050104	C	MONTRÉAL, QUÉBEC 1125 RUE ONTARIO EST	58	4.3	6.7	4.8	3.9	4.6	5.6	4.8	5.5	10.3	6.4	4.5	5.1	
050115	C	MONTRÉAL, QUÉBEC 1001 BOUL. DE MAISONNEUVE OUEST	48	5.9	10.2	6.1	5.6	6.3	4.8	6.6	8.0	---	---	11.8	5.5	
050121	R	MONTRÉAL, QUÉBEC 8361 RUE OCÉANIE - BROSSARD	56	1.3	5.4	2.6	1.5	1.4	1.3	1.1	1.8	2.6	2.4	2.0	3.0	
050129	R	MONTRÉAL, QUÉBEC 12400 WILFRID-OUELLETTE	56	2.7	7.7	6.0	2.6	3.4	2.8	4.1	2.2	10.9	18.0	4.9	2.8	
054102	U	SUTTON, QUÉBEC MONT SUTTON	114	0.4	0.4	0.3	0.1	0.3	0.1	0.2	0.3	0.2	0.3	0.2	0.3	
054401	A	L' ASSOMPTION, QUÉBEC 1128 DE LA GUERRE	104	0.3	2.0	0.8	0.2	0.3	---	0.2	0.3	0.5	1.1	0.3	0.5	
054501	R	L' ASSOMPTION, QUÉBEC 801 ST-ÉTIENNE	116	1.8	3.1	1.7	1.2	1.1	0.7	1.3	1.6	2.4	0.7	1.6	1.0	
055201	A	LEMIEUX, QUÉBEC CRANBERRY FARM	118	0.4	0.5	0.4	0.1	0.2	0.5	0.2	0.2	0.5	0.2	0.3	0.2	
060101	C	OTTAWA, ONTARIO 88 SLATER ST.	52	2.1	---	3.2	2.3	2.9	3.3	4.5	2.6	---	3.4	6.2	2.4	
060104	C	OTTAWA, ONTARIO RIDEAU & WURTEMBURG	58	1.8	3.9	2.3	1.4	2.8	1.7	2.8	2.1	3.2	2.5	3.6	1.7	
060211	R	WINDSOR, ONTARIO COLLEGE & SOUTH ST.	30	1.4	---	4.5	---	---	3.2	---	---	5.8	3.7	1.8	2.5	
060302	R	KINGSTON, ONTARIO 133 DALTON AVENUE	15	3.1	4.6	4.2	---	---	---	---	---	---	---	---	---	
060413	R	TORONTO, ONTARIO ELMCREST ROAD	49	---	3.1	2.9	---	---	3.6	7.1	3.9	11.0	3.0	3.1	2.0	
060418	C	TORONTO, ONTARIO RUSKIN & PERTH ST.	42	---	---	4.7	---	---	3.6	9.2	6.5	7.7	4.7	3.2	2.7	
060427	C	TORONTO, ONTARIO 223 COLLEGE STREET	61	3.1	4.0	2.9	3.0	3.1	5.4	7.0	5.2	5.2	4.4	3.5	2.5	
060428	R	BRAMPTON, ONTARIO 525 MAIN ST. N.	45	1.2	2.8	2.8	---	---	1.3	3.4	2.5	3.7	3.1	2.6	1.2	
060429	R	TORONTO, ONTARIO 185 JUDSON STREET	60	3.3	6.3	3.2	---	2.9	---	---	5.4	7.0	3.5	3.1	2.7	
060512	C	HAMILTON, ONTARIO ELGIN & KELLY	52	1.6	3.7	5.3	---	5.2	3.8	4.1	3.3	7.2	4.1	2.3	2.3	
060903	C	LONDON, ONTARIO 900 HIGHBURY AVENUE	42	3.0	2.1	3.4	---	---	---	1.7	2.6	5.1	2.9	2.3	1.1	
061004	R	SARNIA, ONTARIO FRONT ST. AT C.N. TRACKS	30	---	2.2	3.7	---	---	---	---	---	8.8	2.8	3.6	1.5	
061502	C	KITCHENER, ONTARIO WEST AVE. & HOMEWOOD	45	1.7	2.7	2.7	---	---	2.4	1.9	2.2	6.9	3.0	1.9	1.9	

TOLUENE MICROGRAMS PER CUBIC METRE			YEAR / ANNÉE 2004													TOLUÈNE MICROGRAMMES PAR MÈTRE CUBE	
STATION	TYPE	LOCATION EMPLACEMENT	FREQUENCY DISTRIBUTION (CENTILES)					DISTRIBUTION EN FRÉQUENCES					ANNUAL MEAN MOYENNE ANNUELLE	STANDARD DEVIATION ÉCART-TYPE			
			MIN	10	20	30	40	50	60	70	80	90			MAX		
061602	R	OAKVILLE, ONTARIO BRONTE RD. & WOBURN CRES.	0.2	0.9	1.3	2.1	2.7	4.3	5.6	6.0	8.0	14.4	23.9	---	---		
062601	A	SIMCOE, ONTARIO EXPERIMENTAL FARM	0.2	0.4	0.4	0.5	0.6	0.7	0.8	0.9	1.1	1.6	3.3	0.8	0.6		
063201	R	STOUFFVILLE, ONTARIO HWY 47 & HWY 48	0.4	0.6	0.8	0.9	1.2	1.5	1.6	2.2	3.4	4.3	24.4	---	---		
063601	U	LONGWOODS, ONTARIO LONGWOODS CONS. AUTHORITY	0.1	0.2	0.2	0.3	0.3	0.4	0.5	0.7	1.0	1.3	2.1	---	---		
064401	A	EGBERT, ONTARIO EGBERT	0.0	0.1	0.1	0.1	0.2	0.2	0.3	0.5	0.7	1.1	3.9	0.5	0.6		
064601	U	PT. PETRE, ONTARIO PT. PETRE	0.1	0.1	0.2	0.2	0.3	0.3	0.4	0.6	0.7	1.1	3.0	0.5	0.5		
070119	C	WINNIPEG, MANITOBA 65 ELLEN STREET	1.0	1.2	1.6	1.8	2.1	2.5	2.9	3.3	4.4	6.6	15.8	3.3	2.8		
080110	C	REGINA, SASKATCHEWAN 2505 11TH AVENUE	0.5	1.0	1.2	1.7	1.9	2.1	2.5	3.2	3.9	5.0	14.1	2.9	2.5		
090121	I	EDMONTON, ALBERTA 17 STREET & 105 AVENUE	0.5	1.0	1.4	1.5	2.3	2.7	3.4	3.8	4.9	5.7	14.4	3.3	2.4		
090130	C	EDMONTON, ALBERTA 10255 - 104TH STREET	0.6	1.3	1.8	1.9	2.5	3.0	3.1	3.5	4.0	6.8	10.4	3.3	2.2		
090227	C	CALGARY, ALBERTA 611-4TH STREET S.W.	1.1	1.5	1.8	2.2	2.4	2.8	3.4	3.8	4.4	7.5	12.2	---	---		
100111	I	GVRD-PORT MOODY, BRITISH COLUMBIA MOODY & ESPLANADE PORT MOODY	1.6	2.5	2.9	3.6	4.5	5.5	7.0	8.2	8.8	11.2	23.4	6.5	4.3		
100112	C	GVRD-VANCOUVER, BRITISH COLUMBIA ROBSON/HORNBY VANCOUVER	3.0	3.0	4.2	4.8	5.2	5.6	5.9	6.3	6.9	7.8	9.2	---	---		
100119	R	GVRD-BURNABY, BRITISH COLUMBIA 5455 RUMBLE STREET BURNABY	0.7	1.4	1.7	2.4	3.0	3.3	3.9	4.9	6.3	8.1	18.4	4.3	3.1		
100127	R	GVRD-SURREY, BRITISH COLUMBIA 19000 & 72ND AVE. SURREY	0.6	0.7	0.9	1.2	1.7	2.4	2.7	4.3	8.0	13.0	15.4	---	---		
100128	R	GVRD-RICHMOND, BRITISH COLUMBIA WILLIAMS & ARAGON RICHMOND	1.7	1.7	1.8	2.0	2.3	3.4	5.6	8.5	10.3	11.7	15.3	---	---		
100133	R	GVRD-BURNABY, BRITISH COLUMBIA 7815 SHELLMOUNT COQUITLAM	0.8	1.2	1.3	1.4	1.8	1.9	3.2	3.8	4.3	5.2	6.4	---	---		
100134	R	GVRD-RICHMOND, BRITISH COLUMBIA 3153 TEMPLETON STREET RICHMOND	0.7	1.0	1.3	2.2	2.5	4.2	4.3	5.4	5.9	10.3	16.1	---	---		
100137	R	GVRD-BURNABY, BRITISH COLUMBIA ETON AND MADISON AVE BURNABY	2.1	2.3	5.2	5.4	6.3	6.8	8.3	9.0	10.6	13.4	15.8	---	---		
101101	R	GVRD-CHILLIWACK, BRITISH COLUMBIA 46244 AIRPORT ROAD	1.5	1.6	2.0	2.0	2.1	2.2	2.2	2.3	3.4	4.0	4.7	---	---		
101401	U	GVRD-HOPE, BRITISH COLUMBIA 62715 AIRPORT ROAD	0.4	0.4	0.4	0.4	0.5	0.6	0.6	0.7	0.8	1.1	1.5	---	---		

TOLUENE
MICROGRAMS PER CUBIC METRE

YEAR / ANNÉE
2004

TOLUÈNE
MICROGRAMMES PAR MÈTRE CUBE

STATION	TYPE	LOCATION EMPLACEMENT	NUMBER OF SAMPLES NOMBRE D'ÉCHANTILLONS	MONTHLY ARITHMETIC MEANS					MOYENNES ARITHMÉTIQUES MENSUELLES							
				JAN	FEB	MAR	APR	MAY	JUN	JUL	AUG	SEP	OCT	NOV	DEC	
				JAN	FÉV	MAR	AVR	MAI	JUIN	JUIL	AOÛT	SEPT	OCT	NOV	DÉC	
061602	R	OAKVILLE, ONTARIO BRONTE RD. & WOBURN CRES.	42	---	---	2.1	---	7.8	9.3	6.7	4.2	4.7	7.8	3.8	2.3	
062601	A	SIMCOE, ONTARIO EXPERIMENTAL FARM	48	---	0.8	0.7	---	0.6	0.7	1.3	0.7	0.8	0.8	1.1	0.7	
063201	R	STOUFFVILLE, ONTARIO HWY 47 & HWY 48	44	1.6	2.1	1.5	---	---	6.0	0.9	1.6	2.2	1.9	3.9	1.4	
063601	U	LONGWOODS, ONTARIO LONGWOODS CONS. AUTHORITY	93	0.4	0.9	0.6	---	---	---	---	0.5	0.3	0.6	0.6	0.7	
064401	A	EGBERT, ONTARIO EGBERT	119	0.2	1.0	0.6	0.3	0.7	0.4	0.2	0.2	0.7	0.4	0.6	0.2	
064601	U	PT. PETRE, ONTARIO PT. PETRE	99	0.8	1.1	1.0	0.3	0.6	0.9	0.3	0.2	0.5	0.3	0.4	0.3	
070119	C	WINNIPEG, MANITOBA 65 ELLEN STREET	60	5.4	3.0	1.9	2.1	2.6	3.6	2.8	3.3	2.9	5.0	4.2	2.6	
080110	C	REGINA, SASKATCHEWAN 2505 11TH AVENUE	59	2.7	2.7	2.4	2.8	1.6	5.7	2.4	2.1	4.0	3.7	2.6	1.7	
090121	I	EDMONTON, ALBERTA 17 STREET & 105 AVENUE	57	4.5	3.6	2.7	---	1.6	2.0	2.8	3.5	4.1	5.3	3.7	2.6	
090130	C	EDMONTON, ALBERTA 10255 - 104TH STREET	56	5.9	4.7	2.7	2.0	1.7	2.9	2.4	2.5	4.1	5.0	3.6	2.3	
090227	C	CALGARY, ALBERTA 611-4TH STREET S.W.	51	5.8	4.4	3.7	---	---	6.7	2.9	3.1	2.8	4.5	3.5	1.9	
100111	I	GVRD-PORT MOODY, BRITISH COLUMBIA MOODY & ESPLANADE PORT MOODY	54	10.4	6.8	---	6.3	3.0	6.5	3.8	6.6	6.2	3.1	7.0	12.1	
100112	C	GVRD-VANCOUVER, BRITISH COLUMBIA ROBSON/HORNBY VANCOUVER	18	---	---	---	---	---	---	---	---	---	---	---	---	
100119	R	GVRD-BURNABY, BRITISH COLUMBIA 5455 RUMBLE STREET BURNABY	118	5.7	5.4	3.4	3.0	3.6	3.7	2.9	2.6	5.4	4.8	5.2	5.8	
100127	R	GVRD-SURREY, BRITISH COLUMBIA 19000 & 72ND AVE. SURREY	19	---	---	---	---	---	---	---	---	---	---	---	---	
100128	R	GVRD-RICHMOND, BRITISH COLUMBIA WILLIAMS & ARAGON RICHMOND	19	---	---	---	---	---	---	---	---	---	---	---	---	
100133	R	GVRD-BURNABY, BRITISH COLUMBIA 7815 SHELLMOUNT COQUITLAM	23	---	---	1.7	---	---	---	---	---	---	---	---	---	
100134	R	GVRD-RICHMOND, BRITISH COLUMBIA 3153 TEMPLETON STREET RICHMOND	18	---	---	---	---	---	---	---	---	---	---	---	---	
100137	R	GVRD-BURNABY, BRITISH COLUMBIA ETON AND MADISON AVE BURNABY	25	---	---	---	---	---	---	---	---	---	3.6	---	---	
101101	R	GVRD-CHILLIWACK, BRITISH COLUMBIA 46244 AIRPORT ROAD	14	---	---	---	---	---	---	---	---	---	---	---	---	
101401	U	GVRD-HOPE, BRITISH COLUMBIA 62715 AIRPORT ROAD	13	---	---	---	---	---	---	---	---	---	---	---	---	

TETRACHLOROETHYLENE MICROGRAMS PER CUBIC METRE			YEAR / ANNÉE 2004											TETRACHLOROÉTHYLÈNE MICROGRAMMES PAR MÈTRE CUBE	
STATION	TYPE	LOCATION EMPLACEMENT	FREQUENCY DISTRIBUTION (CENTILES) MIN	10	20	30	40	50	60	70	80	90	MAX	ANNUAL MEAN MOYENNE ANNUELLE	STANDARD DEVIATION ÉCART-TYPE
010102	C	ST. JOHN'S, NEWFOUNDLAND AND LABRADOR 354 WATER STREET	0.0	0.0	0.1	0.1	0.1	0.1	0.1	0.1	0.1	0.2	0.3	0.1	0.0
030118	C	HALIFAX, NOVA SCOTIA 1657 BARRINGTON STREET	0.0	0.0	0.1	0.1	0.1	0.1	0.1	0.1	0.2	0.2	1.4	0.1	0.2
030501	U	KEJIMKUIK, NOVA SCOTIA NATIONAL PARK	0.0	0.0	0.0	0.0	0.0	0.0	0.0	0.0	0.0	0.1	0.2	0.0	0.0
040203	R	SAINT JOHN, NEW BRUNSWICK MOUNTAIN ROAD	0.0	0.0	0.0	0.0	0.1	0.1	0.1	0.1	0.1	0.2	3.1	0.2	0.4
040501	U	POINT LEPREAU, NEW BRUNSWICK RECREATION AREA	0.0	0.0	0.0	0.0	0.0	0.0	0.0	0.0	0.0	0.1	0.2	0.0	0.0
050103	R	MONTRÉAL, QUÉBEC 1050 A, BOUL. SAINT-JEAN-BAPTISTE	0.1	0.1	0.1	0.2	0.2	0.3	0.4	0.6	0.7	0.8	1.2	0.4	0.3
050104	C	MONTRÉAL, QUÉBEC 1125 RUE ONTARIO EST	0.1	0.1	0.2	0.2	0.3	0.3	0.3	0.4	0.5	0.6	1.6	0.3	0.2
050115	C	MONTRÉAL, QUÉBEC 1001 BOUL DE MAISONNEUVE OUEST	0.1	0.1	0.3	0.3	0.3	0.4	0.5	0.5	0.7	0.8	1.4	0.5	0.3
050121	R	MONTRÉAL, QUÉBEC 8361 RUE OCÉANIE - BROSSARD	0.0	0.1	0.1	0.1	0.1	0.1	0.1	0.2	0.2	0.3	0.5	0.1	0.1
050129	R	MONTRÉAL, QUÉBEC 12400 WILFRID-OUELLETTE	0.0	0.1	0.1	0.1	0.1	0.2	0.2	0.3	0.4	0.8	1.3	0.3	0.3
054102	U	SUTTON, QUÉBEC MONT SUTTON	0.0	0.0	0.0	0.0	0.0	0.0	0.0	0.1	0.1	0.1	0.2	0.1	0.0
054401	A	L' ASSOMPTION, QUÉBEC 1128 DE LA GUERRE	0.0	0.0	0.0	0.0	0.0	0.1	0.1	0.1	0.1	0.1	0.6	0.1	0.1
054501	R	L' ASSOMPTION, QUÉBEC 801 ST-ÉTIENNE	0.0	0.0	0.0	0.0	0.1	0.1	0.1	0.1	0.2	0.3	1.7	0.1	0.2
055201	A	LEMIEUX, QUÉBEC CRANBERRY FARM	0.0	0.0	0.0	0.0	0.0	0.0	0.0	0.1	0.1	0.1	0.2	0.1	0.0
060101	C	OTTAWA, ONTARIO 88 SLATER ST.	0.1	0.1	0.1	0.1	0.1	0.2	0.2	0.3	0.3	0.4	0.6	0.2	0.1
060104	C	OTTAWA, ONTARIO RIDEAU & WURTEMBURG	0.0	0.1	0.1	0.1	0.1	0.2	0.2	0.3	0.5	0.7	1.5	0.3	0.3
060211	R	WINDSOR, ONTARIO COLLEGE & SOUTH ST.	0.1	0.1	0.1	0.1	0.1	0.1	0.2	0.2	0.2	0.4	0.9	---	---
060302	R	KINGSTON, ONTARIO 133 DALTON AVENUE	0.1	0.1	0.1	0.1	0.1	0.2	0.2	0.2	0.4	0.5	0.7	---	---
060413	R	TORONTO, ONTARIO ELMCREST ROAD	0.0	0.1	0.1	0.1	0.2	0.2	0.3	0.4	0.5	0.7	1.6	---	---
060418	C	TORONTO, ONTARIO RUSKIN & PERTH ST.	0.1	0.1	0.1	0.2	0.2	0.3	0.4	0.4	0.6	0.7	1.5	---	---
060427	C	TORONTO, ONTARIO 223 COLLEGE STREET	0.1	0.1	0.1	0.2	0.2	0.2	0.3	0.3	0.4	0.5	1.0	0.3	0.2
060428	R	BRAMPTON, ONTARIO 525 MAIN ST. N.	0.0	0.0	0.1	0.1	0.1	0.1	0.1	0.2	0.2	0.3	0.4	---	---
060429	R	TORONTO, ONTARIO 185 JUDSON STREET	0.0	0.1	0.1	0.2	0.2	0.3	0.3	0.4	0.8	1.4	1.8	---	---
060512	C	HAMILTON, ONTARIO ELGIN & KELLY	0.1	0.1	0.1	0.1	0.1	0.2	0.2	0.3	0.3	0.7	1.9	0.3	0.3
060903	C	LONDON, ONTARIO 900 HIGHBURY AVENUE	0.0	0.0	0.1	0.1	0.1	0.1	0.1	0.1	0.2	0.2	0.3	---	---
061004	R	SARNIA, ONTARIO FRONT ST. AT C.N. TRACKS	0.0	0.1	0.1	0.1	0.1	0.2	0.2	0.3	0.3	0.8	1.0	---	---
061502	C	KITCHENER, ONTARIO WEST AVE. & HOMEWOOD	0.0	0.0	0.1	0.1	0.1	0.1	0.1	0.1	0.1	0.2	0.4	---	---

TETRACHLOROETHYLENE
MICROGRAMS PER CUBIC METRE

YEAR / ANNÉE
2004

TETRACHLOROÉTHYLÈNE
MICROGRAMMES PAR MÈTRE CUBE

STATION	TYPE	LOCATION EMPLACEMENT	NUMBER OF SAMPLES NOMBRE D'ÉCHANTILLONS	MONTHLY ARITHMETIC MEANS					MOYENNES ARITHMÉTIQUES MENSUELLES							
				JAN JAN	FEB FÉV	MAR MAR	APR AVR	MAY MAI	JUN JUIN	JUL JUIL	AUG AOÛT	SEP SEPT	OCT OCT	NOV NOV	DEC DÉC	
010102	C	ST. JOHN'S, NEWFOUNDLAND AND LABRADOR 354 WATER STREET	44	0.2	0.1	0.1	---	0.1	0.1	0.1	0.1	0.1	0.1	0.1	---	
030118	C	HALIFAX, NOVA SCOTIA 1657 BARRINGTON STREET	47	0.1	---	0.1	0.1	0.1	0.1	0.1	0.2	0.1	0.4	0.1	0.1	
030501	U	KEJMKUIJK, NOVA SCOTIA NATIONAL PARK	117	0.1	0.0	0.0	0.0	0.0	0.0	0.0	0.0	0.0	0.0	0.0	0.1	
040203	R	SAINT JOHN, NEW BRUNSWICK MOUNTAIN ROAD	55	0.2	0.3	0.1	0.1	0.1	0.1	0.1	0.6	0.1	0.1	0.1	0	
040501	U	POINT LEPREAU, NEW BRUNSWICK RECREATION AREA	109	0.1	0.0	0.0	0.0	0.0	0.0	0.0	0.0	0.0	0.0	0.0	0.1	
050103	R	MONTRÉAL, QUÉBEC 1050 A, BOUL. SAINT-JEAN-BAPTISTE	53	0.4	0.3	0.4	0.3	0.4	0.4	0.5	0.4	0.3	0.5	0.6	0.4	
050104	C	MONTRÉAL, QUÉBEC 1125 RUE ONTARIO EST	58	0.2	0.4	0.3	0.3	0.3	0.4	0.5	0.3	0.6	0.4	0.4	0.3	
050115	C	MONTRÉAL, QUÉBEC 1001 BOUL DE MAISONNEUVE OUEST	48	0.4	0.6	0.5	0.4	0.6	0.4	0.5	0.5	---	---	0.6	0.2	
050121	R	MONTRÉAL, QUÉBEC 8361 RUE OCÉANIE - BROSSARD	56	0.1	0.2	0.2	0.2	0.1	0.1	0.1	0.2	0.1	0.2	0.2	0.2	
050129	R	MONTRÉAL, QUÉBEC 12400 WILFRID-OUELLETTE	56	0.1	0.4	0.3	0.2	0.3	0.1	0.3	0.2	0.5	0.3	0.3	0.1	
054102	U	SUTTON, QUÉBEC MONT SUTTON	114	0.1	0.1	0.1	0.0	0.1	0.0	0.0	0.1	0.0	0.1	0.1	0.1	
054401	A	L' ASSOMPTION, QUÉBEC 1128 DE LA GUERRE	104	0.1	0.2	0.1	0.1	0.1	---	0.0	0.1	0.1	0.2	0.1	0.1	
054501	R	L' ASSOMPTION, QUÉBEC 801 ST-ÉTIENNE	116	0.1	0.3	0.1	0.1	0.1	0.1	0.3	0.1	0.2	0.1	0.1	0.1	
055201	A	LEMIEUX, QUÉBEC CRANBERRY FARM	118	0.1	0.1	0.1	0.0	0.0	0.1	0.0	0.0	0.1	0.1	0.0	0.0	
060101	C	OTTAWA, ONTARIO 88 SLATER ST.	52	0.2	---	0.2	0.2	0.2	0.2	0.3	0.1	---	0.2	0.3	0.1	
060104	C	OTTAWA, ONTARIO RIDEAU & WURTEMBURG	58	0.4	0.5	0.3	0.4	0.1	0.1	0.3	0.2	0.3	0.3	0.4	0.2	
060211	R	WINDSOR, ONTARIO COLLEGE & SOUTH ST.	30	0.1	---	0.2	---	---	0.2	---	---	0.3	0.2	0.2	0.2	
060302	R	KINGSTON, ONTARIO 133 DALTON AVENUE	15	0.2	0.3	0.2	---	---	---	---	---	---	---	---	---	
060413	R	TORONTO, ONTARIO ELMCREST ROAD	49	---	0.3	0.2	---	---	0.4	0.5	0.4	0.6	0.2	0.3	0.2	
060418	C	TORONTO, ONTARIO RUSKIN & PERTH ST.	42	---	---	0.3	---	---	0.4	0.6	0.4	0.3	0.3	0.5	0.2	
060427	C	TORONTO, ONTARIO 223 COLLEGE STREET	61	0.2	0.2	0.2	0.3	0.2	0.3	0.4	0.3	0.3	0.3	0.2	0.2	
060428	R	BRAMPTON, ONTARIO 525 MAIN ST. N.	45	0.1	0.2	0.2	---	---	0.0	0.1	0.1	0.1	0.2	0.1	0.1	
060429	R	TORONTO, ONTARIO 185 JUDSON STREET	60	0.5	0.3	0.2	---	0.3	---	---	0.8	0.6	0.3	0.8	0.2	
060512	C	HAMILTON, ONTARIO ELGIN & KELLY	52	0.1	0.3	0.8	---	0.3	0.2	0.2	0.3	0.2	0.3	0.1	0.1	
060903	C	LONDON, ONTARIO 900 HIGHBURY AVENUE	42	0.1	0.1	0.1	---	---	---	0.1	0.1	0.2	0.1	0.1	0.1	
061004	R	SARNIA, ONTARIO FRONT ST. AT C.N. TRACKS	30	---	0.2	0.2	---	---	---	---	---	0.4	0.3	0.4	0.1	
061502	C	KITCHENER, ONTARIO WEST AVE. & HOMEWOOD	45	0.1	0.1	0.2	---	---	0.1	0.1	0.1	0.1	0.1	0.1	0.1	

TETRACHLOROETHYLENE
MICROGRAMS PER CUBIC METRE

YEAR / ANNÉE
2004

TETRACHLOROÉTHYLÈNE
MICROGRAMMES PAR MÈTRE CUBE

STATION	TYPE	LOCATION EMPLACEMENT	FREQUENCY DISTRIBUTION (CENTILES)					DISTRIBUTION EN FRÉQUENCES							ANNUAL MEAN MOYENNE ANNUELLE	STANDARD DEVIATION ÉCART-TYPE
			MIN	10	20	30	40	50	60	70	80	90	MAX			
61602	R	OAKVILLE, ONTARIO BRONTE RD. & WOBURN CRES.	0.0	0.0	0.1	0.1	0.1	0.1	0.1	0.1	0.2	0.2	1.0	---	---	
062601	A	SIMCOE, ONTARIO EXPERIMENTAL FARM	0.0	0.0	0.0	0.0	0.1	0.1	0.1	0.1	0.1	0.1	0.1	0.1	0.0	
063201	R	STOUFFVILLE, ONTARIO HWY 47 & HWY 48	0.0	0.0	0.1	0.1	0.1	0.1	0.1	0.2	0.2	0.3	0.5	---	---	
063601	U	LONGWOODS, ONTARIO LONGWOODS CONS. AUTHORITY	0.0	0.0	0.0	0.0	0.1	0.1	0.1	0.1	0.1	0.2	0.3	---	---	
064401	A	EGBERT, ONTARIO EGBERT	0.0	0.0	0.0	0.0	0.0	0.0	0.1	0.1	0.1	0.1	0.5	0.1	0.1	
064601	U	PT. PETRE, ONTARIO PT. PETRE	0.0	0.0	0.0	0.0	0.0	0.1	0.1	0.1	0.1	0.1	0.2	0.1	0.0	
070119	C	WINNIPEG, MANITOBA 65 ELLEN STREET	0.0	0.1	0.1	0.1	0.1	0.2	0.2	0.2	0.3	0.7	2.0	0.3	0.4	
080110	C	REGINA, SASKATCHEWAN 2505 11TH AVENUE	0.0	0.1	0.2	0.2	0.3	0.6	3.3	5.8	8.1	13.0	19.9	3.8	5.0	
090121	I	EDMONTON, ALBERTA 17 STREET & 105 AVENUE	0.0	0.0	0.1	0.1	0.1	0.1	0.1	0.2	0.3	0.6	1.9	0.2	0.3	
090130	C	EDMONTON, ALBERTA 10255 - 104TH STREET	0.0	0.1	0.1	0.2	0.2	0.3	0.3	0.4	0.6	0.9	1.3	0.4	0.3	
090227	C	CALGARY, ALBERTA 611-4TH STREET S.W.	0.0	0.1	0.1	0.1	0.2	0.3	0.3	0.3	0.5	0.6	1.5	---	---	
100111	I	GVRD-PORT MOODY, BRITISH COLUMBIA MOODY & ESPLANADE PORT MOODY	0.1	0.2	0.2	0.3	0.3	0.4	0.6	0.7	0.8	1.3	1.7	0.6	0.4	
100112	C	GVRD-VANCOUVER, BRITISH COLUMBIA ROBSON/HORNBY VANCOUVER	0.1	0.2	0.2	0.2	0.3	0.3	0.3	0.3	0.4	0.5	0.7	---	---	
100119	R	GVRD-BURNABY, BRITISH COLUMBIA 5455 RUMBLE STREET BURNABY	0.0	0.1	0.1	0.2	0.2	0.3	0.3	0.4	0.6	0.8	1.8	0.4	0.3	
100127	R	GVRD-SURREY, BRITISH COLUMBIA 19000 & 72ND AVE. SURREY	0.0	0.1	0.1	0.1	0.1	0.1	0.2	0.2	0.3	0.6	0.7	---	---	
100128	R	GVRD-RICHMOND, BRITISH COLUMBIA WILLIAMS & ARAGON RICHMOND	0.0	0.1	0.1	0.1	0.1	0.2	0.2	0.3	0.5	0.6	0.7	---	---	
100133	R	GVRD-BURNABY, BRITISH COLUMBIA 7815 SHELLMOUNT COQUITLAM	0.1	0.1	0.1	0.1	0.1	0.2	0.2	0.3	0.3	0.4	0.4	---	---	
100134	R	GVRD-RICHMOND, BRITISH COLUMBIA 3153 TEMPLETON STREET RICHMOND	0.1	0.1	0.1	0.1	0.1	0.2	0.3	0.4	0.5	0.6	0.8	---	---	
100137	R	GVRD-BURNABY, BRITISH COLUMBIA ETON AND MADISON AVE BURNABY	0.1	0.1	0.1	0.1	0.1	0.1	0.2	0.2	0.3	0.3	0.4	---	---	
101101	R	GVRD-CHILLIWACK, BRITISH COLUMBIA 46244 AIRPORT ROAD	0.1	0.1	0.1	0.1	0.1	0.1	0.1	0.1	0.1	0.1	0.2	---	---	
101401	U	GVRD-HOPE, BRITISH COLUMBIA 62715 AIRPORT ROAD	0.0	0.0	0.0	0.0	0.1	0.1	0.1	0.1	0.1	0.1	0.1	---	---	

TETRACHLOROETHYLENE
MICROGRAMS PER CUBIC METRE

YEAR / ANNÉE
2004

TETRACHLOROÉTHYLÈNE
MICROGRAMMES PAR MÈTRE CUBE

STATION	TYPE	LOCATION EMPLACEMENT	NUMBER OF SAMPLES NOMBRE D'ÉCHANTILLONS	MONTHLY ARITHMETIC MEANS					MOYENNES ARITHMÉTIQUES MENSUELLES							
				JAN	FEB	MAR	APR	MAY	JUN	JUL	AUG	SEP	OCT	NOV	DEC	DEC
61602	R	OAKVILLE, ONTARIO BRONTE RD. & WOBURN CRES.	42	---	---	0.1	---	0.1	0.1	0.1	0.1	0.2	0.1	0.1	0.1	
062601	A	SIMCOE, ONTARIO EXPERIMENTAL FARM	48	---	0.1	0.1	---	0.1	0.1	0.1	0.1	0.1	0.1	0.1	0.1	
063201	R	STOUFFVILLE, ONTARIO HWY 47 & HWY 48	44	0.1	0.1	0.1	---	---	0.1	0.1	0.1	0.1	0.1	0.1	0.2	0.1
063601	U	LONGWOODS, ONTARIO LONGWOODS CONS. AUTHORITY	93	0.0	0.1	0.1	---	---	---	---	0.1	0.0	0.1	0.1	0.1	
064401	A	EGBERT, ONTARIO EGBERT	119	0.0	0.1	0.1	0.1	0.1	0.1	0.0	0.0	0.1	0.1	0.1	0.1	
064601	U	PT. PETRE, ONTARIO PT. PETRE	99	0.1	0.1	0.1	0.1	0.1	0.1	0.1	0.0	0.1	0.1	0.1	0.1	
070119	C	WINNIPEG, MANITOBA 65 ELLEN STREET	60	0.2	0.1	0.2	0.1	0.1	0.4	0.5	0.2	0.6	0.3	0.4	0.4	
080110	C	REGINA, SASKATCHEWAN 2505 11TH AVENUE	59	2.3	4.0	3.5	3.5	1.2	4.9	6.8	4.2	4.2	3.2	3.4	4.8	
090121	I	EDMONTON, ALBERTA 17 STREET & 105 AVENUE	57	0.3	0.3	0.5	---	0.1	0.1	0.1	0.1	0.1	0.1	0.2	0.6	0.2
090130	C	EDMONTON, ALBERTA 10255 - 104TH STREET	56	0.8	0.8	0.2	0.3	0.2	0.2	0.2	0.4	0.3	0.4	0.3	0.2	
090227	C	CALGARY, ALBERTA 611-4TH STREET S.W.	51	0.4	0.4	0.3	---	---	0.2	0.3	0.3	0.2	0.4	0.5	0.2	
100111	I	GVRD-PORT MOODY, BRITISH COLUMBIA MOODY & ESPLANADE PORT MOODY	54	1.1	0.8	---	0.4	0.4	0.4	0.3	0.5	0.4	0.3	0.7	1.2	
100112	C	GVRD-VANCOUVER, BRITISH COLUMBIA ROBSON/HORNBY VANCOUVER	18	---	---	---	---	---	---	---	---	---	---	---	---	
100119	R	GVRD-BURNABY, BRITISH COLUMBIA 5455 RUMBLE STREET BURNABY	118	0.6	0.6	0.5	0.6	0.2	0.2	0.2	0.2	0.3	0.4	0.4	0.4	
100127	R	GVRD-SURREY, BRITISH COLUMBIA 19000 & 72ND AVE. SURREY	19	---	---	---	---	---	---	---	---	---	---	---	---	
100128	R	GVRD-RICHMOND, BRITISH COLUMBIA WILLIAMS & ARAGON RICHMOND	19	---	---	---	---	---	---	---	---	---	---	---	---	
100133	R	GVRD-BURNABY, BRITISH COLUMBIA 7815 SHELLMOUNT COQUITLAM	23	---	---	0.1	---	---	---	---	---	---	---	---	---	
100134	R	GVRD-RICHMOND, BRITISH COLUMBIA 3153 TEMPLETON STREET RICHMOND	18	---	---	---	---	---	---	---	---	---	---	---	---	
100137	R	GVRD-BURNABY, BRITISH COLUMBIA ETON AND MADISON AVE BURNABY	25	---	---	---	---	---	---	---	---	---	0.1	---	---	
101101	R	GVRD-CHILLIWACK, BRITISH COLUMBIA 46244 AIRPORT ROAD	14	---	---	---	---	---	---	---	---	---	---	---	---	
101401	U	GVRD-HOPE, BRITISH COLUMBIA 62715 AIRPORT ROAD	13	---	---	---	---	---	---	---	---	---	---	---	---	

DICHLOROMETHANE
MICROGRAMS PER CUBIC METRE

YEAR / ANNÉE
2004

DICHLOROMÉTHANE
MICROGRAMMES PAR MÈTRE CUBE

STATION	TYPE	LOCATION EMPLACEMENT	FREQUENCY DISTRIBUTION (CENTILES)					DISTRIBUTION EN FRÉQUENCES					ANNUAL MEAN MOYENNE ANNUELLE	STANDARD DEVIATION ÉCART-TYPE	
			MIN	10	20	30	40	50	60	70	80	90			MAX
010102	C	ST. JOHN'S, NEWFOUNDLAND AND LABRADOR 354 WATER STREET	0.2	0.2	0.2	0.2	0.2	0.3	0.3	0.3	0.4	0.6	1.1	0.3	0.2
030118	C	HALIFAX, NOVA SCOTIA 1657 BARRINGTON STREET	0.2	0.2	0.2	0.3	0.3	0.3	0.4	0.5	1.3	4.2	52.8	3.0	9.6
030501	U	KEJIMKUIK, NOVA SCOTIA NATIONAL PARK	0.1	0.1	0.1	0.1	0.1	0.2	0.2	0.2	0.2	0.2	0.8	0.2	0.1
040203	R	SAINT JOHN, NEW BRUNSWICK MOUNTAIN ROAD	0.1	0.1	0.2	0.2	0.2	0.2	0.2	0.2	0.2	0.3	10.3	0.4	1.4
040501	U	POINT LEPREAU, NEW BRUNSWICK RECREATION AREA	0.1	0.2	0.2	0.2	0.2	0.2	0.2	0.2	0.2	0.3	0.8	0.2	0.1
050103	R	MONTRÉAL, QUÉBEC 1050 A, BOUL. SAINT-JEAN-BAPTISTE	0.2	0.3	0.3	0.3	0.4	0.5	0.5	0.7	1.0	1.4	3.1	0.7	0.6
050104	C	MONTRÉAL, QUÉBEC 1125 RUE ONTARIO EST	0.3	0.4	0.5	0.6	0.7	0.8	0.9	1.2	1.3	1.8	7.4	1.0	1.0
050115	C	MONTRÉAL, QUÉBEC 1001 BOUL DE MAISONNEUVE OUEST	0.2	0.3	0.4	0.5	0.6	0.6	0.7	0.9	1.2	1.6	3.0	0.8	0.5
050121	R	MONTRÉAL, QUÉBEC 8361 RUE OCÉANIE - BROSSARD	0.2	0.2	0.3	0.3	0.4	0.5	0.5	0.7	0.8	1.6	3.9	0.7	0.7
050129	R	MONTRÉAL, QUÉBEC 12400 WILFRID-OUELLETTE	0.2	0.2	0.3	0.3	0.4	0.4	0.6	0.7	0.9	1.6	12.8	0.9	1.8
054102	U	SUTTON, QUÉBEC MONT SUTTON	0.1	0.1	0.1	0.2	0.2	0.2	0.2	0.2	0.2	0.2	0.6	0.2	0.1
054401	A	L' ASSOMPTION, QUÉBEC 1128 DE LA GUERRE	0.1	0.1	0.1	0.2	0.2	0.2	0.2	0.2	0.3	0.4	2.2	0.3	0.3
054501	R	L' ASSOMPTION, QUÉBEC 801 ST-ÉTIENNE	0.1	0.2	0.2	0.2	0.2	0.2	0.2	0.3	0.4	0.6	4.1	0.3	0.4
055201	A	LEMIEUX, QUÉBEC CRANBERRY FARM	0.1	0.1	0.1	0.2	0.2	0.2	0.2	0.2	0.2	0.3	0.7	0.2	0.1
060101	C	OTTAWA, ONTARIO 88 SLATER ST.	0.2	0.2	0.2	0.3	0.3	0.4	0.5	0.6	0.8	0.8	1.2	0.5	0.2
060104	C	OTTAWA, ONTARIO RIDEAU & WURTEMBURG	0.2	0.2	0.2	0.3	0.3	0.3	0.4	0.5	0.6	0.7	1.8	0.4	0.3
060211	R	WINDSOR, ONTARIO COLLEGE & SOUTH ST.	0.2	0.2	0.2	0.2	0.3	0.3	0.3	0.4	0.4	0.7	1.9	---	---
060302	R	KINGSTON, ONTARIO 133 DALTON AVENUE	0.2	0.3	0.3	0.3	0.4	0.4	0.6	0.7	0.8	1.3	2.4	---	---
060413	R	TORONTO, ONTARIO ELMCREST ROAD	0.2	0.3	0.3	0.4	0.4	0.5	0.6	0.7	1.0	1.2	3.6	---	---
060418	C	TORONTO, ONTARIO RUSKIN & PERTH ST.	0.3	0.4	0.5	0.5	0.7	0.9	1.0	1.1	1.5	2.3	3.3	---	---
060427	C	TORONTO, ONTARIO 223 COLLEGE STREET	0.3	0.4	0.4	0.5	0.6	0.6	0.7	0.8	0.9	1.4	3.7	0.8	0.6
060428	R	BRAMPTON, ONTARIO 525 MAIN ST. N.	0.2	0.2	0.2	0.2	0.3	0.3	0.4	0.4	0.5	0.6	1.3	---	---
060429	R	TORONTO, ONTARIO 185 JUDSON STREET	0.2	0.4	0.4	0.4	0.6	0.7	0.9	1.1	1.6	2.8	4.9	---	---
060512	C	HAMILTON, ONTARIO ELGIN & KELLY	0.2	0.2	0.2	0.3	0.3	0.3	0.4	0.5	0.6	0.9	3.2	0.5	0.5
060903	C	LONDON, ONTARIO 900 HIGHBURY AVENUE	0.2	0.2	0.2	0.2	0.3	0.3	0.3	0.3	0.5	0.6	1.1	---	---
061004	R	SARNIA, ONTARIO FRONT ST. AT C.N. TRACKS	0.2	0.2	0.2	0.2	0.3	0.3	0.3	0.4	0.5	0.8	1.2	---	---
061502	C	KITCHENER, ONTARIO WEST AVE. & HOMEWOOD	0.2	0.2	0.2	0.3	0.3	0.4	0.5	0.5	0.8	7.1	---	---	---

DICHLOROMETHANE
MICROGRAMS PER CUBIC METRE

YEAR / ANNÉE
2004

DICHLOROMÉTHANE
MICROGRAMMES PAR MÈTRE CUBE

STATION	TYPE	LOCATION EMPLACEMENT	NUMBER OF SAMPLES NOMBRE D'ÉCHANTILLONS	MONTHLY ARITHMETIC MEANS					MOYENNES ARITHMÉTIQUES MENSUELLES							
				JAN JAN	FEB FÉV	MAR MAR	APR AVR	MAY MAI	JUN JUIN	JUL JUIL	AUG AOÛT	SEP SEPT	OCT OCT	NOV NOV	DEC DÉC	
010102	C	ST. JOHN'S, NEWFOUNDLAND AND LABRADOR 354 WATER STREET	44	0.3	0.4	0.3	---	0.2	0.3	0.3	0.3	0.4	0.2	0.7	---	
030118	C	HALIFAX, NOVA SCOTIA 1657 BARRINGTON STREET	47	17.8	---	0.7	0.4	0.2	1.4	0.3	4.2	0.5	1.0	0.3	13.2	
030501	U	KEJIMKUIK, NOVA SCOTIA NATIONAL PARK	117	0.2	0.2	0.2	0.2	0.2	0.2	0.1	0.1	0.1	0.1	0.2	0.2	
040203	R	SAINT JOHN, NEW BRUNSWICK MOUNTAIN ROAD	55	0.2	0.2	2.3	0.2	0.2	0.2	0.2	0.2	0.2	0.2	0.2	0.2	
040501	U	POINT LEPREAU, NEW BRUNSWICK RECREATION AREA	109	0.2	0.2	0.2	0.2	0.2	0.2	0.2	0.2	0.4	0.2	0.2	0.2	
050103	R	MONTRÉAL, QUÉBEC 1050 A, BOUL. SAINT-JEAN-BAPTISTE	53	0.6	0.7	1.3	0.5	0.7	0.8	0.6	0.4	1.2	0.6	0.8	0.5	
050104	C	MONTRÉAL, QUÉBEC 1125 RUE ONTARIO EST	58	0.6	1.0	0.8	0.7	0.9	1.2	1.3	1.2	2.4	1.0	0.8	0.7	
050115	C	MONTRÉAL, QUÉBEC 1001 BOUL DE MAISONNEUVE OUEST	48	0.7	1.1	1.1	1.0	0.5	0.4	0.7	0.9	---	---	1.2	0.4	
050121	R	MONTRÉAL, QUÉBEC 8361 RUE OCÉANIE - BROSSARD	56	0.3	1.3	1.0	0.6	0.7	0.4	0.6	0.5	0.6	1.0	0.8	0.5	
050129	R	MONTRÉAL, QUÉBEC 12400 WILFRID-OUELLETTE	56	0.3	0.9	0.9	0.5	0.6	0.5	0.5	0.5	1.6	2.9	0.9	0.3	
054102	U	SUTTON, QUÉBEC MONT SUTTON	114	0.2	0.2	0.2	0.2	0.2	0.2	0.2	0.2	0.2	0.2	0.2	0.2	
054401	A	L' ASSOMPTION, QUÉBEC 1128 DE LA GUERRE	104	0.2	0.5	0.3	0.2	0.2	---	0.1	0.2	0.4	0.5	0.2	0.2	
054501	R	L' ASSOMPTION, QUÉBEC 801 ST-ÉTIENNE	116	0.3	0.5	0.4	0.2	0.3	0.3	0.4	0.2	0.5	0.2	0.2	0.6	
055201	A	LEMIEUX, QUÉBEC CRANBERRY FARM	118	0.2	0.2	0.3	0.2	0.2	0.2	0.2	0.1	0.2	0.2	0.2	0.2	
060101	C	OTTAWA, ONTARIO 88 SLATER ST.	52	0.5	---	0.3	0.3	0.4	0.7	0.7	0.4	---	0.4	0.6	0.3	
060104	C	OTTAWA, ONTARIO RIDEAU & WURTEMBERG	58	0.3	0.4	0.4	0.6	0.3	0.3	0.5	0.4	0.5	0.5	0.6	0.3	
060211	R	WINDSOR, ONTARIO COLLEGE & SOUTH ST.	30	0.2	---	0.4	---	---	0.7	---	---	0.4	0.4	0.3	0.3	
060302	R	KINGSTON, ONTARIO 133 DALTON AVENUE	15	0.7	0.5	0.8	---	---	---	---	---	---	---	---	---	
060413	R	TORONTO, ONTARIO ELMCREST ROAD	49	---	0.6	0.6	---	---	0.6	0.7	0.5	1.3	0.6	0.8	0.4	
060418	C	TORONTO, ONTARIO RUSKIN & PERTH ST.	42	---	---	1.0	---	---	0.7	1.3	1.1	1.2	0.9	1.3	0.5	
060427	C	TORONTO, ONTARIO 223 COLLEGE STREET	61	0.5	0.6	0.6	0.5	0.6	0.7	1.5	1.2	1.4	0.9	0.7	0.6	
060428	R	BRAMPTON, ONTARIO 525 MAIN ST. N.	45	0.3	0.4	0.4	---	---	0.2	0.4	0.3	0.5	0.5	0.3	0.2	
060429	R	TORONTO, ONTARIO 185 JUDSON STREET	60	1.4	1.2	0.5	---	0.6	---	---	2.0	1.5	0.7	1.1	0.8	
060512	C	HAMILTON, ONTARIO ELGIN & KELLY	52	0.2	0.5	0.4	---	0.4	0.4	0.4	0.3	0.5	1.1	0.6	0.3	
060903	C	LONDON, ONTARIO 900 HIGHBURY AVENUE	42	0.3	0.3	0.4	---	---	---	0.3	0.3	0.4	0.3	0.5	0.2	
061004	R	SARNIA, ONTARIO FRONT ST. AT C.N. TRACKS	30	---	0.4	0.5	---	---	---	---	---	0.5	0.2	0.4	0.2	
061502	C	KITCHENER, ONTARIO WEST AVE. & HOMEWOOD	45	0.2	1.6	0.4	---	---	0.6	0.4	0.4	0.7	0.6	0.4	0.3	

DICHLOROMETHANE
MICROGRAMS PER CUBIC METRE

YEAR / ANNÉE
2004

DICHLOROMÉTHANE
MICROGRAMMES PAR MÈTRE CUBE

STATION	TYPE	LOCATION EMPLACEMENT	FREQUENCY DISTRIBUTION (CENTILES)					DISTRIBUTION EN FRÉQUENCES					ANNUAL MEAN MOYENNE ANNUELLE	STANDARD DEVIATION ÉCART-TYPE
			MIN	10	20	30	40	50	60	70	80	90	MAX	
61602	R	OAKVILLE, ONTARIO BRONTE RD. & WOBURN CRES.	0.2	0.2	0.3	0.4	0.4	0.7	0.8	1.1	1.3	1.7	4.7	---
062601	A	SIMCOE, ONTARIO EXPERIMENTAL FARM	0.1	0.2	0.2	0.2	0.2	0.2	0.2	0.3	0.3	0.4	0.9	0.2
063201	R	STOUFFVILLE, ONTARIO HWY 47 & HWY 48	0.1	0.2	0.2	0.2	0.2	0.3	0.3	0.4	0.6	0.7	2.0	---
63601	U	LONGWOODS, ONTARIO LONGWOODS CONS. AUTHORITY	0.1	0.1	0.1	0.2	0.2	0.2	0.2	0.2	0.2	0.3	0.6	---
064401	A	EGBERT, ONTARIO EGBERT	0.1	0.1	0.1	0.1	0.2	0.2	0.2	0.2	0.3	0.4	1.2	0.2
064601	U	PT. PETRE, ONTARIO PT. PETRE	0.2	0.2	0.3	0.3	0.5	0.6	1.1	1.8	3.2	8.6	11.0	---
070119	C	WINNIPEG, MANITOBA 65 ELLEN STREET	0.1	0.2	0.2	0.2	0.3	0.3	0.3	0.4	0.5	0.6	1.9	0.4
080110	C	REGINA, SASKATCHEWAN 2505 11TH AVENUE	0.1	0.2	0.2	0.2	0.2	0.2	0.3	0.3	0.4	0.4	1.6	0.3
090121	I	EDMONTON, ALBERTA 17 STREET & 105 AVENUE	0.1	0.2	0.2	0.3	0.3	0.3	0.4	0.4	0.5	0.9	5.6	0.5
090130	C	EDMONTON, ALBERTA 10255 - 104TH STREET	0.2	0.2	0.3	0.3	0.3	0.4	0.4	0.4	0.6	0.7	1.4	0.4
090227	C	CALGARY, ALBERTA 611-4TH STREET S.W.	0.2	0.2	0.2	0.2	0.2	0.3	0.3	0.4	0.5	0.6	2.9	---
100111	I	GVRD-PORT MOODY, BRITISH COLUMBIA MOODY & ESPLANADE PORT MOODY	0.2	0.3	0.4	0.4	0.5	0.6	0.6	0.8	0.9	1.0	2.0	0.6
100112	C	GVRD-VANCOUVER, BRITISH COLUMBIA ROBSON/HORNBY VANCOUVER	0.3	0.3	0.3	0.4	0.5	0.5	0.6	0.6	0.7	0.9	1.1	---
100119	R	GVRD-BURNABY, BRITISH COLUMBIA 5455 RUMBLE STREET BURNABY	0.2	0.3	0.3	0.4	0.4	0.5	0.6	0.7	0.8	1.1	2.0	0.6
100127	R	GVRD-SURREY, BRITISH COLUMBIA 19000 & 72ND AVE. SURREY	0.2	0.2	0.2	0.2	0.3	0.3	0.3	0.4	0.5	0.9	47.9	---
100128	R	GVRD-RICHMOND, BRITISH COLUMBIA WILLIAMS & ARAGON RICHMOND	0.2	0.2	0.2	0.3	0.3	0.4	0.5	1.0	1.2	1.8	2.6	---
100133	R	GVRD-BURNABY, BRITISH COLUMBIA 7815 SHELLMOUNT COQUITLAM	0.2	0.2	0.2	0.2	0.3	0.3	0.4	0.5	0.6	0.6	0.8	---
100134	R	GVRD-RICHMOND, BRITISH COLUMBIA 3153 TEMPLETON STREET RICHMOND	0.2	0.2	0.3	0.4	0.4	0.5	0.6	0.8	0.8	1.6	1.6	---
100137	R	GVRD-BURNABY, BRITISH COLUMBIA ETON AND MADISON AVE BURNABY	0.2	0.2	0.3	0.3	0.3	0.3	0.4	0.4	0.5	0.6	1.2	---
101101	R	GVRD-CHILLIWACK, BRITISH COLUMBIA 46244 AIRPORT ROAD	0.2	0.2	0.2	0.3	0.4	0.6	0.7	0.8	1.0	7.0	7.9	---
101401	U	GVRD-HOPE, BRITISH COLUMBIA 62715 AIRPORT ROAD	0.1	0.1	0.2	0.2	0.2	0.2	0.2	0.2	0.2	0.2	0.2	---

DICHLOROMETHANE
MICROGRAMS PER CUBIC METRE

YEAR / ANNÉE
2004

DICHLOROMÉTHANE
MICROGRAMMES PAR MÈTRE CUBE

STATION	TYPE	LOCATION EMPLACEMENT	NUMBER OF SAMPLES NOMBRE D'ÉCHANTILLONS	MONTHLY ARITHMETIC MEANS					MOYENNES ARITHMÉTIQUES MENSUELLES							
				JAN	FEB	MAR	APR	MAY	JUN	JUL	AUG	SEP	OCT	NOV	DEC	DEC
61602	R	OAKVILLE, ONTARIO BRONTE RD. & WOBURN CRES.	42	---	---	0.8	---	1.7	0.6	0.9	0.5	1.4	0.7	0.9	0.9	
062601	A	SIMCOE, ONTARIO EXPERIMENTAL FARM	48	---	0.2	0.3	---	0.2	0.2	0.3	0.2	0.2	0.3	0.4	0.2	
063201	R	STOUFFVILLE, ONTARIO HWY 47 & HWY 48	44	0.3	0.7	0.3	---	---	0.4	0.3	0.2	0.3	0.3	0.7	0.4	
63601	U	LONGWOODS, ONTARIO LONGWOODS CONS. AUTHORITY	93	0.2	0.2	0.2	---	---	---	---	0.2	0.2	0.2	0.2	0.2	
064401	A	EGBERT, ONTARIO EGBERT	119	0.2	0.4	0.2	0.2	0.3	0.3	0.2	0.2	0.3	0.2	0.2	0.1	
064601	U	PT. PETRE, ONTARIO PT. PETRE	39	---	---	---	---	---	---	---	---	3.5	1.8	1.0	1.5	
070119	C	WINNIPEG, MANITOBA 65 ELLEN STREET	60	0.3	0.3	0.6	0.4	0.3	0.3	0.3	0.4	0.3	0.5	0.5	0.3	
080110	C	REGINA, SASKATCHEWAN 2505 11TH AVENUE	59	0.3	0.3	0.3	0.3	0.2	0.3	0.2	0.5	0.3	0.2	0.3	0.2	
090121	I	EDMONTON, ALBERTA 17 STREET & 105 AVENUE	57	0.6	0.7	0.7	---	0.3	0.3	0.3	0.3	0.4	0.5	0.5	1.3	
090130	C	EDMONTON, ALBERTA 10255 - 104TH STREET	56	0.6	0.5	0.3	0.3	0.3	0.4	0.6	0.5	0.5	0.5	0.5	0.3	
090227	C	CALGARY, ALBERTA 611-4TH STREET S.W.	51	0.4	0.4	0.4	---	---	0.9	0.3	0.3	0.4	0.3	0.7	0.2	
100111	I	GVRD-PORT MOODY, BRITISH COLUMBIA MOODY & ESPLANADE PORT MOODY	54	0.9	0.7	---	0.7	0.5	0.5	0.4	0.7	0.6	0.4	1.0	0.8	
100112	C	GVRD-VANCOUVER, BRITISH COLUMBIA ROBSON/HORNBY VANCOUVER	18	---	---	---	---	---	---	---	---	---	---	---	---	
100119	R	GVRD-BURNABY, BRITISH COLUMBIA 5455 RUMBLE STREET BURNABY	118	0.8	0.9	0.6	0.5	0.5	0.5	0.5	0.5	0.6	0.7	0.8	0.7	
100127	R	GVRD-SURREY, BRITISH COLUMBIA 19000 & 72ND AVE. SURREY	19	---	---	---	---	---	---	---	---	---	---	---	---	
100128	R	GVRD-RICHMOND, BRITISH COLUMBIA WILLIAMS & ARAGON RICHMOND	19	---	---	---	---	---	---	---	---	---	---	---	---	
100133	R	GVRD-BURNABY, BRITISH COLUMBIA 7815 SHELLMOUNT COQUITLAM	23	---	---	0.3	---	---	---	---	---	---	---	---	---	
100134	R	GVRD-RICHMOND, BRITISH COLUMBIA 3153 TEMPLETON STREET RICHMOND	18	---	---	---	---	---	---	---	---	---	---	---	---	
100137	R	GVRD-BURNABY, BRITISH COLUMBIA ETON AND MADISON AVE BURNABY	25	---	---	---	---	---	---	---	---	---	0.3	---	---	
101101	R	GVRD-CHILLIWACK, BRITISH COLUMBIA 46244 AIRPORT ROAD	14	---	---	---	---	---	---	---	---	---	---	---	---	
101401	U	GVRD-HOPE, BRITISH COLUMBIA 62715 AIRPORT ROAD	13	---	---	---	---	---	---	---	---	---	---	---	---	

**1,1,1-TRICHLOROETHANE
MICROGRAMS PER CUBIC METRE**

**YEAR / ANNÉE
2004**

**1,1,1-TRICHLOROÉTHANE
MICROGRAMMES PAR MÈTRE CUBE**

STATION	TYPE	LOCATION EMPLACEMENT	FREQUENCY DISTRIBUTION (CENTILES)							DISTRIBUTION EN FRÉQUENCES							ANNUAL MEAN MOYENNE ANNUELLE	STANDARD DEVIATION ÉCART-TYPE
			MIN	10	20	30	40	50	60	70	80	90	MAX					
010102	C	ST. JOHN'S, NEWFOUNDLAND AND LABRADOR 354 WATER STREET	0.1	0.1	0.1	0.1	0.1	0.1	0.1	0.1	0.1	0.1	0.2	0.1	0.0			
030118	C	HALIFAX, NOVA SCOTIA 1657 BARRINGTON STREET	0.1	0.1	0.1	0.1	0.1	0.1	0.1	0.1	0.1	0.2	0.2	0.1	0.0			
030501	U	KEJIMKUIK, NOVA SCOTIA NATIONAL PARK	0.1	0.1	0.1	0.1	0.1	0.1	0.1	0.1	0.1	0.2	0.2	0.1	0.0			
040203	R	SAINT JOHN, NEW BRUNSWICK MOUNTAIN ROAD	0.1	0.1	0.1	0.1	0.1	0.1	0.1	0.1	0.2	0.2	0.2	0.1	0.0			
040501	U	POINT LEPREAU, NEW BRUNSWICK RECREATION AREA	0.1	0.1	0.1	0.1	0.1	0.1	0.1	0.1	0.1	0.2	0.2	0.1	0.0			
050103	R	MONTRÉAL, QUÉBEC 1050 A, BOUL. SAINT-JEAN-BAPTISTE	0.1	0.1	0.1	0.1	0.1	0.1	0.1	0.2	0.2	0.2	0.2	0.1	0.0			
050104	C	MONTRÉAL, QUÉBEC 1125 RUE ONTARIO EST	0.1	0.1	0.1	0.1	0.1	0.1	0.1	0.2	0.2	0.2	0.2	0.1	0.0			
050115	C	MONTRÉAL, QUÉBEC 1001 BOUL DE MAISONNEUVE OUEST	0.1	0.1	0.1	0.1	0.1	0.1	0.2	0.2	0.2	0.2	4.4	0.2	0.6			
050121	R	MONTRÉAL, QUÉBEC 8361 RUE OCÉANIE - BROSSARD	0.1	0.2	0.2	0.2	0.2	0.2	0.2	0.2	0.2	0.2	0.2	0.2	0.0			
050129	R	MONTRÉAL, QUÉBEC 12400 WILFRID-OUELLETTE	0.1	0.2	0.2	0.2	0.2	0.2	0.2	0.2	0.2	0.2	0.3	0.2	0.0			
054102	U	SUTTON, QUÉBEC MONT SUTTON	0.1	0.1	0.1	0.1	0.1	0.1	0.1	0.1	0.1	0.2	0.2	0.1	0.0			
054401	A	L' ASSOMPTION, QUÉBEC 1128 DE LA GUERRE	0.1	0.1	0.1	0.1	0.1	0.1	0.1	0.1	0.1	0.1	0.2	0.1	0.0			
054501	R	L' ASSOMPTION, QUÉBEC 801 ST-ÉTIENNE	0.1	0.1	0.1	0.1	0.1	0.1	0.1	0.1	0.1	0.2	0.2	0.1	0.0			
055201	A	LEMIEUX, QUÉBEC CRANBERRY FARM	0.1	0.1	0.1	0.1	0.1	0.1	0.1	0.1	0.1	0.2	0.2	0.1	0.0			
060101	C	OTTAWA, ONTARIO 88 SLATER ST.	0.1	0.1	0.1	0.1	0.1	0.1	0.1	0.1	0.1	0.2	0.2	0.1	0.0			
060104	C	OTTAWA, ONTARIO RIDEAU & WURTEMBURG	0.1	0.1	0.1	0.1	0.1	0.1	0.1	0.1	0.1	0.2	0.7	0.1	0.1			
060211	R	WINDSOR, ONTARIO COLLEGE & SOUTH ST.	0.1	0.1	0.1	0.1	0.1	0.1	0.1	0.1	0.2	0.2	0.2	---	---			
060302	R	KINGSTON, ONTARIO 133 DALTON AVENUE	0.1	0.2	0.2	0.2	0.2	0.2	0.2	0.2	0.2	0.2	0.2	---	---			
060413	R	TORONTO, ONTARIO ELMCREST ROAD	0.1	0.1	0.1	0.1	0.1	0.1	0.1	0.1	0.1	0.2	0.2	---	---			
060418	C	TORONTO, ONTARIO RUSKIN & PERTH ST.	0.1	0.1	0.1	0.1	0.1	0.1	0.1	0.1	0.2	0.2	0.2	---	---			
060427	C	TORONTO, ONTARIO 223 COLLEGE STREET	0.1	0.1	0.1	0.1	0.1	0.1	0.1	0.2	0.2	0.2	0.2	0.1	0.0			
060428	R	BRAMPTON, ONTARIO 525 MAIN ST. N.	0.1	0.1	0.1	0.1	0.1	0.1	0.1	0.1	0.2	0.2	0.2	---	---			
060429	R	TORONTO, ONTARIO 185 JUDSON STREET	0.1	0.1	0.1	0.1	0.1	0.1	0.1	0.1	0.2	0.2	0.2	---	---			
060512	C	HAMILTON, ONTARIO ELGIN & KELLY	0.1	0.1	0.1	0.1	0.1	0.1	0.1	0.1	0.2	0.2	0.5	0.1	0.0			
060903	C	LONDON, ONTARIO 900 HIGHBURY AVENUE	0.1	0.1	0.1	0.1	0.1	0.1	0.1	0.1	0.2	0.2	0.2	---	---			
061004	R	SARNIA, ONTARIO FRONT ST. AT C.N. TRACKS	0.1	0.1	0.1	0.1	0.1	0.1	0.1	0.1	0.2	0.2	0.2	---	---			
061502	C	KITCHENER, ONTARIO WEST AVE. & HOMEWOOD	0.1	0.1	0.1	0.1	0.1	0.1	0.1	0.1	0.1	0.2	0.2	---	---			

1,1,1-TRICHLOROETHANE
MICROGRAMS PER CUBIC METRE

YEAR / ANNÉE
2004

1,1,1-TRICHLOROÉTHANE
MICROGRAMMES PAR MÈTRE CUBE

STATION	TYPE	LOCATION EMPLACEMENT	NUMBER OF SAMPLES NOMBRE D'ÉCHANTILLONS	MONTHLY ARITHMETIC MEANS					MOYENNES ARITHMÉTIQUES MENSUELLES							
				JAN JAN	FEB FÉV	MAR MAR	APR AVR	MAY MAI	JUN JUIN	JUL JUIL	AUG AOÛT	SEP SEPT	OCT OCT	NOV NOV	DEC DÉC	
010102	C	ST. JOHN'S, NEWFOUNDLAND AND LABRADOR 354 WATER STREET	44	0.1	0.2	0.1	---	0.1	0.1	0.1	0.1	0.1	0.1	0.1	---	
030118	C	HALIFAX, NOVA SCOTIA 1657 BARRINGTON STREET	47	0.2	---	0.2	0.1	0.1	0.1	0.1	0.1	0.1	0.1	0.1	0.1	
030501	U	KEJMKUIJK, NOVA SCOTIA NATIONAL PARK	117	0.2	0.2	0.2	0.1	0.1	0.1	0.1	0.1	0.1	0.1	0.1	0.1	
040203	R	SAINT JOHN, NEW BRUNSWICK MOUNTAIN ROAD	55	0.2	0.1	0.2	0.1	0.1	0.1	0.1	0.1	0.1	0.1	0.1	0.1	
040501	U	POINT LEPREAU, NEW BRUNSWICK RECREATION AREA	109	0.1	0.1	0.1	0.1	0.1	0.1	0.1	0.1	0.2	0.1	0.1	0.1	
050103	R	MONTRÉAL, QUÉBEC 1050 A, BOUL. SAINT-JEAN-BAPTISTE	53	0.2	0.2	0.2	0.1	0.1	0.1	0.2	0.1	0.1	0.1	0.1	0.1	
050104	C	MONTRÉAL, QUÉBEC 1125 RUE ONTARIO EST	58	0.2	0.2	0.2	0.1	0.1	0.1	0.2	0.1	0.1	0.1	0.1	0.1	
050115	C	MONTRÉAL, QUÉBEC 1001 BOUL DE MAISONNEUVE OUEST	48	0.2	0.2	0.2	0.2	0.1	0.1	0.2	0.2	---	---	1.0	0.1	
050121	R	MONTRÉAL, QUÉBEC 8361 RUE OCÉANIE - BROSSARD	56	0.2	0.2	0.2	0.2	0.2	0.2	0.2	0.2	0.2	0.2	0.2	0.2	
050129	R	MONTRÉAL, QUÉBEC 12400 WILFRID-OUELLETTE	56	0.2	0.2	0.2	0.2	0.2	0.2	0.2	0.2	0.2	0.2	0.2	0.2	
054102	U	SUTTON, QUÉBEC MONT SUTTON	114	0.2	0.1	0.1	0.1	0.1	0.1	0.1	0.1	0.1	0.2	0.1	0.1	
054401	A	L' ASSOMPTION, QUÉBEC 1128 DE LA GUERRE	104	0.2	0.1	0.1	0.1	0.1	---	0.1	0.1	0.1	0.1	0.1	0.1	
054501	R	L' ASSOMPTION, QUÉBEC 801 ST-ÉTIENNE	116	0.2	0.2	0.2	0.1	0.1	0.1	0.1	0.1	0.1	0.1	0.1	0.1	
055201	A	LEMIEUX, QUÉBEC CRANBERRY FARM	118	0.2	0.2	0.1	0.1	0.1	0.1	0.1	0.1	0.1	0.1	0.1	0.1	
060101	C	OTTAWA, ONTARIO 88 SLATER ST.	52	0.2	---	0.1	0.1	0.1	0.1	0.1	0.1	---	0.1	0.1	0.1	
060104	C	OTTAWA, ONTARIO RIDEAU & WURTEMBERG	58	0.2	0.2	0.1	0.2	0.1	0.1	0.1	0.1	0.1	0.1	0.1	0.1	
060211	R	WINDSOR, ONTARIO COLLEGE & SOUTH ST.	30	0.2	---	0.1	---	---	0.1	---	---	0.1	0.1	0.1	0.1	
060302	R	KINGSTON, ONTARIO 133 DALTON AVENUE	15	0.2	0.2	0.2	---	---	---	---	---	---	---	---	---	
060413	R	TORONTO, ONTARIO ELMCREST ROAD	49	---	0.1	0.1	---	---	0.1	0.1	0.1	0.1	0.1	0.1	0.1	
060418	C	TORONTO, ONTARIO RUSKIN & PERTH ST.	42	---	---	0.2	---	---	0.1	0.1	0.1	0.1	0.1	0.1	0.1	
060427	C	TORONTO, ONTARIO 223 COLLEGE STREET	61	0.2	0.2	0.2	0.1	0.1	0.1	0.1	0.1	0.1	0.1	0.1	0.1	
060428	R	BRAMPTON, ONTARIO 525 MAIN ST. N.	45	0.2	0.2	0.1	---	---	0.1	0.1	0.1	0.1	0.1	0.1	0.1	
060429	R	TORONTO, ONTARIO 185 JUDSON STREET	60	0.2	0.2	0.1	---	0.1	---	---	0.2	0.2	0.1	0.1	0.1	
060512	C	HAMILTON, ONTARIO ELGIN & KELLY	52	0.2	0.2	0.1	---	0.1	0.1	0.1	0.1	0.2	0.1	0.1	0.1	
060903	C	LONDON, ONTARIO 900 HIGHBURY AVENUE	42	0.2	0.1	0.2	---	---	---	0.1	0.1	0.1	0.1	0.1	0.1	
061004	R	SARNIA, ONTARIO FRONT ST. AT C.N. TRACKS	30	---	0.1	0.2	---	---	---	---	---	0.1	0.1	0.1	0.1	
061502	C	KITCHENER, ONTARIO WEST AVE. & HOMEWOOD	45	0.2	0.2	0.1	---	---	0.1	0.1	0.1	0.1	0.1	0.1	0.1	

1,1,1-TRICHLOROETHANE
MICROGRAMS PER CUBIC METRE

YEAR / ANNÉE
2004

1,1,1-TRICHLOROÉTHANE
MICROGRAMMES PAR MÈTRE CUBE

STATION	TYPE	LOCATION EMPLACEMENT	FREQUENCY DISTRIBUTION (CENTILES)					DISTRIBUTION EN FRÉQUENCES					ANNUAL MEAN MOYENNE ANNUELLE	STANDARD DEVIATION ÉCART-TYPE	
			MIN	10	20	30	40	50	60	70	80	90			MAX
61602	R	OAKVILLE, ONTARIO BRONTE RD. & WOBURN CRES.	0.1	0.1	0.1	0.1	0.1	0.1	0.1	0.1	0.1	0.2	0.3	---	---
062601	A	SIMCOE, ONTARIO EXPERIMENTAL FARM	0.1	0.1	0.1	0.1	0.1	0.1	0.1	0.1	0.1	0.2	0.4	0.1	0.0
063201	R	STOUFFVILLE, ONTARIO HWY 47 & HWY 48	0.1	0.1	0.1	0.1	0.1	0.1	0.1	0.1	0.2	0.2	0.2	---	---
063601	U	LONGWOODS, ONTARIO LONGWOODS CONS. AUTHORITY	0.1	0.1	0.1	0.1	0.1	0.1	0.1	0.1	0.2	0.2	0.4	---	---
064401	A	EGBERT, ONTARIO EGBERT	0.1	0.1	0.1	0.1	0.1	0.1	0.1	0.1	0.1	0.2	0.3	0.1	0.0
064601	U	PT. PETRE, ONTARIO PT. PETRE	0.1	0.1	0.1	0.1	0.1	0.1	0.1	0.1	0.1	0.2	0.2	0.1	0.0
070119	C	WINNIPEG, MANITOBA 65 ELLEN STREET	0.1	0.1	0.1	0.1	0.1	0.1	0.1	0.1	0.1	0.2	0.2	0.1	0.0
080110	C	REGINA, SASKATCHEWAN 2505 11TH AVENUE	0.1	0.1	0.1	0.1	0.1	0.1	0.1	0.1	0.1	0.2	0.2	0.1	0.0
090121	I	EDMONTON, ALBERTA 17 STREET & 105 AVENUE	0.1	0.1	0.1	0.1	0.1	0.1	0.1	0.1	0.1	0.2	0.2	0.1	0.0
090130	C	EDMONTON, ALBERTA 10255 - 104TH STREET	0.1	0.2	0.2	0.2	0.2	0.2	0.2	0.2	0.2	0.2	0.3	0.2	0.0
090227	C	CALGARY, ALBERTA 611-4TH STREET S.W.	0.1	0.1	0.1	0.1	0.1	0.1	0.1	0.1	0.1	0.2	0.2	---	---
100111	I	GVRD-PORT MOODY, BRITISH COLUMBIA MOODY & ESPLANADE PORT MOODY	0.1	0.1	0.1	0.1	0.1	0.1	0.1	0.1	0.2	0.2	0.2	0.1	0.0
100112	C	GVRD-VANCOUVER, BRITISH COLUMBIA ROBSON/HORNBY VANCOUVER	0.1	0.1	0.1	0.1	0.1	0.1	0.1	0.2	0.2	0.2	0.2	---	---
100119	R	GVRD-BURNABY, BRITISH COLUMBIA 5455 RUMBLE STREET BURNABY	0.1	0.1	0.1	0.1	0.1	0.1	0.1	0.1	0.2	0.2	0.2	0.1	0.0
100127	R	GVRD-SURREY, BRITISH COLUMBIA 19000 & 72ND AVE. SURREY	0.1	0.1	0.1	0.1	0.1	0.1	0.1	0.1	0.2	0.2	0.3	---	---
100128	R	GVRD-RICHMOND, BRITISH COLUMBIA WILLIAMS & ARAGON RICHMOND	0.1	0.1	0.1	0.1	0.2	0.2	0.2	0.2	0.2	0.2	0.2	---	---
100133	R	GVRD-BURNABY, BRITISH COLUMBIA 7815 SHELLMOUNT COQUITLAM	0.1	0.1	0.1	0.1	0.1	0.1	0.1	0.2	0.2	0.2	0.2	---	---
100134	R	GVRD-RICHMOND, BRITISH COLUMBIA 3153 TEMPLETON STREET RICHMOND	0.1	0.1	0.1	0.1	0.1	0.1	0.1	0.1	0.2	0.2	0.2	---	---
100137	R	GVRD-BURNABY, BRITISH COLUMBIA ETON AND MADISON AVE BURNABY	0.1	0.1	0.1	0.1	0.1	0.1	0.2	0.2	0.2	0.2	0.2	---	---
101101	R	CHILLIWACK, BRITISH COLUMBIA 46244 AIRPORT ROAD	0.1	0.1	0.1	0.1	0.1	0.1	0.1	0.1	0.2	0.2	0.2	---	---
101401	U	HOPE, BRITISH COLUMBIA 62715 AIRPORT ROAD	0.1	0.1	0.1	0.1	0.1	0.1	0.1	0.2	0.2	0.2	0.2	---	---

1,1,1-TRICHLOROETHANE
MICROGRAMS PER CUBIC METRE

YEAR / ANNÉE
2004

1,1,1-TRICHLOROÉTHANE
MICROGRAMMES PAR MÈTRE CUBE

STATION	TYPE	LOCATION EMPLACEMENT	NUMBER OF SAMPLES NOMBRE D'ÉCHANTILLONS	MONTHLY ARITHMETIC MEANS					MOYENNES ARITHMÉTIQUES MENSUELLES							
				JAN	FEB	MAR	APR	MAY	JUN	JUL	AUG	SEP	OCT	NOV	DEC	
				JAN	FÉV	MAR	AVR	MAI	JUIN	JUIL	AOÛT	SEPT	OCT	NOV	DÉC	
61602	R	OAKVILLE, ONTARIO BRONTE RD. & WOBURN CRES.	42	---	---	0.1	---	0.1	0.1	0.1	0.1	0.2	0.1	0.1	0.1	
062601	A	SIMCOE, ONTARIO EXPERIMENTAL FARM	48	---	0.1	0.1	---	0.1	0.1	0.2	0.1	0.1	0.1	0.1	0.1	
063201	R	STOUFFVILLE, ONTARIO HWY 47 & HWY 48	44	0.2	0.2	0.1	---	---	0.1	0.1	0.1	0.1	0.1	0.1	0.1	
063601	U	LONGWOODS, ONTARIO LONGWOODS CONS. AUTHORITY	93	0.1	0.2	0.1	---	---	---	---	0.1	0.1	0.1	0.1	0.1	0.2
064401	A	EGBERT, ONTARIO EGBERT	119	0.1	0.1	0.1	0.1	0.1	0.1	0.1	0.1	0.2	0.1	0.1	0.1	
064601	U	PT. PETRE, ONTARIO PT. PETRE	99	0.2	0.2	0.2	0.1	0.1	0.1	0.1	0.1	0.1	0.1	0.1	0.1	
070119	C	WINNIPEG, MANITOBA 65 ELLEN STREET	60	0.2	0.2	0.1	0.1	0.1	0.1	0.1	0.1	0.1	0.1	0.1	0.1	
080110	C	REGINA, SASKATCHEWAN 2505 11TH AVENUE	59	0.2	0.1	0.1	0.1	0.1	0.1	0.1	0.1	0.1	0.1	0.1	0.1	
090121	I	EDMONTON, ALBERTA 17 STREET & 105 AVENUE	57	0.2	0.1	0.2	---	0.1	0.1	0.1	0.1	0.1	0.1	0.1	0.1	
090130	C	EDMONTON, ALBERTA 10255 - 104TH STREET	56	0.2	0.2	0.2	0.2	0.2	0.2	0.2	0.2	0.2	0.2	0.2	0.2	
090227	C	CALGARY, ALBERTA 611-4TH STREET S.W.	51	0.2	0.1	0.2	---	---	0.1	0.1	0.1	0.1	0.1	0.1	0.1	
100111	I	GVRD-PORT MOODY, BRITISH COLUMBIA MOODY & ESPLANADE PORT MOODY	54	0.2	0.2	---	0.1	0.1	0.1	0.1	0.1	0.1	0.1	0.1	0.1	
100112	C	GVRD-VANCOUVER, BRITISH COLUMBIA ROBSON/HORNBY VANCOUVER	18	---	---	---	---	---	---	---	---	---	---	---	---	
100119	R	GVRD-BURNABY, BRITISH COLUMBIA 5455 RUMBLE STREET BURNABY	118	0.2	0.2	0.2	0.1	0.1	0.1	0.1	0.1	0.1	0.1	0.1	0.1	
100127	R	GVRD-SURREY, BRITISH COLUMBIA 19000 & 72ND AVE. SURREY	19	---	---	---	---	---	---	---	---	---	---	---	---	
100128	R	GVRD-RICHMOND, BRITISH COLUMBIA WILLIAMS & ARAGON RICHMOND	19	---	---	---	---	---	---	---	---	---	---	---	---	
100133	R	GVRD-BURNABY, BRITISH COLUMBIA 7815 SHELLMOUNT COQUITLAM	23	---	---	0.1	---	---	---	---	---	---	---	---	---	
100134	R	GVRD-RICHMOND, BRITISH COLUMBIA 3153 TEMPLETON STREET RICHMOND	18	---	---	---	---	---	---	---	---	---	---	---	---	
100137	R	GVRD-BURNABY, BRITISH COLUMBIA ETON AND MADISON AVE BURNABY	25	---	---	---	---	---	---	---	---	---	---	0.1	---	
101101	R	CHILLIWACK, BRITISH COLUMBIA 46244 AIRPORT ROAD	14	---	---	---	---	---	---	---	---	---	---	---	---	
101401	U	HOPE, BRITISH COLUMBIA 62715 AIRPORT ROAD	13	---	---	---	---	---	---	---	---	---	---	---	---	

1,3-BUTADIENE
MICROGRAMS PER CUBIC METRE

YEAR / ANNÉE
2004

1,3-BUTADIÈNE
MICROGRAMMES PAR MÈTRE CUBE

STATION	TYPE	LOCATION EMPLACEMENT	FREQUENCY DISTRIBUTION (CENTILES)					DISTRIBUTION EN FRÉQUENCES					ANNUAL MEAN MOYENNE ANNUELLE	STANDARD DEVIATION ÉCART-TYPE	
			MIN	10	20	30	40	50	60	70	80	90			MAX
010102	C	ST. JOHN'S, NEWFOUNDLAND AND LABRADOR 354 WATER STREET	0.0	0.1	0.1	0.1	0.1	0.1	0.1	0.2	0.2	0.2	0.5	0.1	0.1
030118	C	HALIFAX, NOVA SCOTIA 1657 BARRINGTON STREET	0.1	0.1	0.2	0.2	0.2	0.2	0.3	0.3	0.3	0.4	0.7	0.2	0.1
030501	U	KEJIMKUIK, NOVA SCOTIA NATIONAL PARK	0.0	0.0	0.0	0.0	0.0	0.0	0.0	0.0	0.0	0.0	0.0	0.0	0.0
040203	R	SAINT JOHN, NEW BRUNSWICK MOUNTAIN ROAD	0.0	0.0	0.0	0.0	0.0	0.0	0.1	0.1	0.1	0.2	0.3	0.1	0.1
040501	U	POINT LEPREAU, NEW BRUNSWICK RECREATION AREA	0.0	0.0	0.0	0.0	0.0	0.0	0.0	0.0	0.0	0.0	0.1	0.0	0.0
050103	R	MONTRÉAL, QUÉBEC 1050 A, BOUL. SAINT-JEAN-BAPTISTE	0.0	0.1	0.1	0.1	0.1	0.1	0.1	0.2	0.2	0.3	0.6	0.2	0.1
050104	C	MONTRÉAL, QUÉBEC 1125 RUE ONTARIO EST	0.1	0.1	0.1	0.1	0.1	0.2	0.2	0.2	0.2	0.3	0.7	0.2	0.1
050115	C	MONTRÉAL, QUÉBEC 1001 BOUL. DE MAISONNEUVE OUEST	0.1	0.2	0.2	0.2	0.2	0.3	0.3	0.3	0.3	0.5	0.6	0.3	0.1
050121	R	MONTRÉAL, QUÉBEC 8361 RUE OCÉANIE - BROSSARD	0.0	0.0	0.0	0.0	0.0	0.1	0.1	0.1	0.1	0.2	0.4	0.1	0.1
050129	R	MONTRÉAL, QUÉBEC 12400 WILFRID-OUELLETTE	0.0	0.0	0.0	0.0	0.1	0.1	0.1	0.2	0.2	0.3	0.5	0.1	0.1
054102	U	SUTTON, QUÉBEC MONT SUTTON	0.0	0.0	0.0	0.0	0.0	0.0	0.0	0.0	0.0	0.0	0.0	0.0	0.0
054401	A	L' ASSOMPTION, QUÉBEC 1128 DE LA GUERRE	0.0	0.0	0.0	0.0	0.0	0.0	0.0	0.0	0.0	0.0	0.1	0.0	0.0
054501	U	L' ASSOMPTION, QUÉBEC 801 ST-ÉTIENNE	0.0	0.0	0.0	0.0	0.0	0.0	0.0	0.0	0.0	0.1	0.2	0.0	0.0
055201	A	LEMIEUX, QUÉBEC CRANBERRY FARM	0.0	0.0	0.0	0.0	0.0	0.0	0.0	0.0	0.0	0.0	0.1	0.0	0.0
060101	C	OTTAWA, ONTARIO 88 SLATER ST.	0.1	0.1	0.1	0.1	0.1	0.2	0.2	0.2	0.2	0.3	0.5	0.2	0.1
060104	C	OTTAWA, ONTARIO RIDEAU & WURTEMBERG	0.0	0.0	0.0	0.1	0.1	0.1	0.1	0.1	0.1	0.2	0.3	0.1	0.1
060211	R	WINDSOR, ONTARIO COLLEGE & SOUTH ST.	0.0	0.1	0.1	0.1	0.1	0.1	0.1	0.1	0.1	0.2	0.5	---	---
060302	R	KINGSTON, ONTARIO 133 DALTON AVENUE	0.0	0.0	0.0	0.0	0.0	0.1	0.1	0.1	0.2	0.2	0.3	---	---
060413	R	TORONTO, ONTARIO ELMCREST ROAD	0.0	0.0	0.0	0.1	0.1	0.1	0.1	0.1	0.1	0.2	0.4	---	---
060418	C	TORONTO, ONTARIO RUSKIN & PERTH ST.	0.0	0.1	0.1	0.1	0.1	0.1	0.1	0.1	0.2	0.2	0.3	---	---
060427	C	TORONTO, ONTARIO 223 COLLEGE STREET	0.0	0.1	0.1	0.1	0.1	0.1	0.1	0.1	0.2	0.2	0.4	0.1	0.1
060428	R	BRAMPTON, ONTARIO 525 MAIN ST. N.	0.0	0.0	0.0	0.1	0.1	0.1	0.1	0.1	0.1	0.2	0.3	---	---
060429	R	TORONTO, ONTARIO 185 JUDSON STREET	0.0	0.1	0.1	0.1	0.1	0.1	0.1	0.1	0.1	0.2	0.4	---	---
060512	C	HAMILTON, ONTARIO ELGIN & KELLY	0.0	0.0	0.1	0.1	0.1	0.1	0.1	0.1	0.1	0.2	0.3	0.1	0.1
060903	C	LONDON, ONTARIO 900 HIGHBURY AVENUE	0.0	0.0	0.0	0.0	0.0	0.1	0.1	0.1	0.1	0.1	0.2	---	---
061004	R	SARNIA, ONTARIO FRONT ST. AT C.N. TRACKS	0.0	0.0	0.0	0.0	0.1	0.1	0.1	0.3	0.3	1.0	2.8	---	---
061502	C	KITCHENER, ONTARIO WEST AVE. & HOMEWOOD	0.0	0.0	0.0	0.0	0.0	0.1	0.1	0.1	0.1	0.1	0.3	---	---

1,3-BUTADIENE
MICROGRAMS PER CUBIC METRE

YEAR / ANNÉE
2004

1,3-BUTADIÈNE
MICROGRAMMES PAR MÈTRE CUBE

STATION	TYPE	LOCATION EMPLACEMENT	NUMBER OF SAMPLES NOMBRE D'ÉCHANTILLONS	MONTHLY ARITHMETIC MEANS					MOYENNES ARITHMÉTIQUES MENSUELLES											
				JAN	FEB	MAR	APR	MAY	JUN	JUL	AUG	SEP	OCT	NOV	DEC					
				JAN	FÉV	MAR	AVR	MAI	JUIN	JUIL	AOÛT	SEPT	OCT	NOV	DÉC					
010102	C	ST. JOHN'S, NEWFOUNDLAND AND LABRADOR 354 WATER STREET	44	0.2	0.1	0.1	---	0.1	0.1	0.1	0.1	0.2	0.2	0.2	---					
030118	C	HALIFAX, NOVA SCOTIA 1657 BARRINGTON STREET	47	0.3	---	0.2	0.3	0.3	0.2	0.3	0.2	0.3	0.2	0.3	0.2					
030501	U	KEJIMKUIK, NOVA SCOTIA NATIONAL PARK	117	0.0	0.0	0.0	0.0	0.0	0.0	0.0	0.0	0.0	0.0	0.0	0.0					
040203	R	SAINT JOHN, NEW BRUNSWICK MOUNTAIN ROAD	55	0.1	0.1	0.1	0.1	0.0	0.0	0.0	0.0	0.1	0.0	0.1	0.1					
040501	U	POINT LEPREAU, NEW BRUNSWICK RECREATION AREA	109	0.0	0.0	0.0	0.0	0.0	0.0	0.0	0.0	0.0	0.0	0.0	0.0					
050103	R	MONTRÉAL, QUÉBEC 1050 A, BOUL. SAINT-JEAN-BAPTISTE	53	0.2	0.2	0.2	0.1	0.1	0.1	0.1	0.1	0.2	0.2	0.2	0.2					
050104	C	MONTRÉAL, QUÉBEC 1125 RUE ONTARIO EST	58	0.2	0.2	0.2	0.1	0.1	0.2	0.1	0.1	0.2	0.2	0.2	0.2					
050115	C	MONTRÉAL, QUÉBEC 1001 BOUL. DE MAISONNEUVE OUEST	48	0.3	0.4	0.3	0.3	0.3	0.2	0.2	0.2	---	---	0.4	0.3					
050121	R	MONTRÉAL, QUÉBEC 8361 RUE OCÉANIE - BROSSARD	56	0.1	0.2	0.1	0.1	0.0	0.0	0.0	0.0	0.1	0.1	0.1	0.1					
050129	R	MONTRÉAL, QUÉBEC 12400 WILFRID-OUELLETTE	56	0.1	0.3	0.2	0.1	0.1	0.0	0.0	0.0	0.2	0.1	0.2	0.2					
054102	U	SUTTON, QUÉBEC MONT SUTTON	114	0.0	0.0	0.0	0.0	0.0	0.0	0.0	0.0	0.0	0.0	0.0	0.0					
054401	A	L' ASSOMPTION, QUÉBEC 1128 DE LA GUERRE	104	0.0	0.0	0.0	0.0	0.0	---	0.0	0.0	0.0	0.0	0.0	0.0					
054501	U	L' ASSOMPTION, QUÉBEC 801 ST-ÉTIENNE	116	0.1	0.1	0.0	0.0	0.0	0.0	0.0	0.0	0.0	0.0	0.0	0.0					
055201	A	LEMIEUX, QUÉBEC CRANBERRY FARM	118	0.0	0.0	0.0	0.0	0.0	0.0	0.0	0.0	0.0	0.0	0.0	0.0					
060101	C	OTTAWA, ONTARIO 88 SLATER ST.	52	0.1	---	0.2	0.1	0.1	0.2	0.2	0.1	---	0.2	0.3	0.1					
060104	C	OTTAWA, ONTARIO RIDEAU & WURTEMBERG	58	0.1	0.1	0.1	0.1	0.1	0.0	0.1	0.0	0.1	0.1	0.2	0.1					
060211	R	WINDSOR, ONTARIO COLLEGE & SOUTH ST.	30	0.1	---	0.1	---	---	0.1	---	---	0.1	0.1	0.1	0.1					
060302	R	KINGSTON, ONTARIO 133 DALTON AVENUE	15	0.1	0.1	0.1	---	---	---	---	---	---	---	---	---					
060413	R	TORONTO, ONTARIO ELMCREST ROAD	49	---	0.1	0.1	---	---	0.1	0.1	0.1	0.1	0.1	0.1	0.1					
060418	C	TORONTO, ONTARIO RUSKIN & PERTH ST.	42	---	---	0.1	---	---	0.1	0.1	0.1	0.1	0.1	0.1	0.1					
060427	C	TORONTO, ONTARIO 223 COLLEGE STREET	61	0.1	0.2	0.1	0.1	0.1	0.1	0.2	0.1	0.1	0.1	0.2	0.1					
060428	R	BRAMPTON, ONTARIO 525 MAIN ST. N.	45	0.1	0.1	0.1	---	---	0.0	0.1	0.1	0.1	0.1	0.1	0.1					
060429	R	TORONTO, ONTARIO 185 JUDSON STREET	60	0.1	0.2	0.1	---	0.1	---	---	0.1	0.1	0.1	0.1	0.1					
060512	C	HAMILTON, ONTARIO ELGIN & KELLY	52	0.1	0.1	0.1	---	0.1	0.1	0.1	0.1	0.1	0.1	0.1	0.1					
060903	C	LONDON, ONTARIO 900 HIGHBURY AVENUE	42	0.1	0.1	0.1	---	---	---	0.0	0.1	0.1	0.1	0.1	0.0					
061004	R	SARNIA, ONTARIO FRONT ST. AT C.N. TRACKS	30	---	0.1	0.5	---	---	---	---	---	0.4	0.2	0.8	0.1					
061502	C	KITCHENER, ONTARIO WEST AVE. & HOMEWOOD	45	0.1	0.1	0.1	---	---	0.0	0.0	0.0	0.1	0.1	0.1	0.1					

1,3-BUTADIENE
MICROGRAMS PER CUBIC METRE

YEAR / ANNÉE
2004

1,3-BUTADIÈNE
MICROGRAMMES PAR MÈTRE CUBE

STATION	TYPE	LOCATION EMPLACEMENT	FREQUENCY DISTRIBUTION (CENTILES)					DISTRIBUTION EN FRÉQUENCES					ANNUAL MEAN MOYENNE ANNUELLE	STANDARD DEVIATION ÉCART-TYPE	
			MIN	10	20	30	40	50	60	70	80	90			MAX
061602	R	OAKVILLE, ONTARIO BRONTE RD. & WOBURN CRES.	0.0	0.0	0.0	0.0	0.1	0.1	0.1	0.1	0.1	0.1	0.2	---	---
062601	A	SIMCOE, ONTARIO EXPERIMENTAL FARM	0.0	0.0	0.0	0.0	0.0	0.0	0.0	0.0	0.0	0.0	0.0	0.0	0.0
063201	R	STOUFFVILLE, ONTARIO HWY 47 & HWY 48	0.0	0.0	0.0	0.0	0.0	0.0	0.0	0.1	0.1	0.1	0.2	---	---
063601	U	LONGWOODS, ONTARIO LONGWOODS CONS. AUTHORITY	0.0	0.0	0.0	0.0	0.0	0.0	0.0	0.0	0.0	0.0	0.1	---	---
064401	A	EGBERT, ONTARIO EGBERT	0.0	0.0	0.0	0.0	0.0	0.0	0.0	0.0	0.0	0.0	0.1	0.0	0.0
064601	U	PT. PETRE, ONTARIO PT. PETRE	0.0	0.0	0.0	0.0	0.0	0.0	0.0	0.0	0.0	0.0	0.0	0.0	0.0
070119	C	WINNIPEG, MANITOBA 65 ELLEN STREET	0.0	0.1	0.1	0.1	0.1	0.1	0.1	0.2	0.2	0.3	0.7	0.2	0.1
080110	C	REGINA, SASKATCHEWAN 2505 11TH AVENUE	0.0	0.1	0.1	0.1	0.1	0.2	0.2	0.2	0.3	0.3	0.4	0.2	0.1
090121	I	EDMONTON, ALBERTA 17 STREET & 105 AVENUE	0.0	0.0	0.0	0.0	0.1	0.1	0.1	0.1	0.2	0.3	0.4	0.1	0.1
090130	C	EDMONTON, ALBERTA 10255 - 104TH STREET	0.1	0.1	0.1	0.1	0.1	0.2	0.2	0.2	0.3	0.4	0.7	0.2	0.1
090227	C	CALGARY, ALBERTA 611-4TH STREET S.W.	0.1	0.1	0.1	0.1	0.1	0.2	0.2	0.2	0.2	0.3	0.6	---	---
100111	I	GVRD-PORT MOODY, BRITISH COLUMBIA MOODY & ESPLANADE PORT MOODY	0.1	0.1	0.1	0.1	0.1	0.2	0.2	0.2	0.3	0.4	0.6	0.2	0.1
100112	C	GVRD-VANCOUVER, BRITISH COLUMBIA ROBSON/HORNBY VANCOUVER	0.2	0.2	0.2	0.2	0.2	0.3	0.3	0.3	0.3	0.4	0.5	---	---
100119	R	GVRD-BURNABY, BRITISH COLUMBIA 5455 RUMBLE STREET BURNABY	0.0	0.1	0.1	0.1	0.1	0.1	0.1	0.2	0.2	0.3	0.7	0.1	0.1
100127	R	GVRD-SURREY, BRITISH COLUMBIA 19000 & 72ND AVE. SURREY	0.0	0.0	0.0	0.0	0.1	0.1	0.1	0.2	0.2	0.2	0.4	---	---
100128	R	GVRD-RICHMOND, BRITISH COLUMBIA WILLIAMS & ARAGON RICHMOND	0.0	0.1	0.1	0.1	0.1	0.2	0.2	0.3	0.4	0.7	0.8	---	---
100133	R	GVRD-BURNABY, BRITISH COLUMBIA 7815 SHELLMOUNT COQUITLAM	0.0	0.0	0.0	0.0	0.1	0.1	0.1	0.1	0.2	0.2	0.3	---	---
100134	R	GVRD-RICHMOND, BRITISH COLUMBIA 3153 TEMPLETON STREET RICHMOND	0.0	0.0	0.1	0.1	0.1	0.2	0.2	0.3	0.3	0.5	0.7	---	---
100137	R	GVRD-BURNABY, BRITISH COLUMBIA ETON AND MADISON AVE BURNABY	0.0	0.1	0.1	0.1	0.2	0.2	0.3	0.4	0.7	0.8	1.6	---	---
101101	R	CHILLIWACK, BRITISH COLUMBIA 46244 AIRPORT ROAD	0.0	0.0	0.1	0.1	0.1	0.1	0.1	0.1	0.1	0.2	0.2	---	---
101401	U	HOPE, BRITISH COLUMBIA 62715 AIRPORT ROAD	0.0	0.0	0.0	0.0	0.0	0.0	0.1	0.1	0.1	0.1	0.1	---	---

1,3-BUTADIENE
MICROGRAMS PER CUBIC METRE

YEAR / ANNÉE
2004

1,3-BUTADIÈNE
MICROGRAMMES PAR MÈTRE CUBE

STATION	TYPE	LOCATION EMPLACEMENT	NUMBER OF SAMPLES NOMBRE D'ÉCHANTILLONS	MONTHLY ARITHMETIC MEANS					MOYENNES ARITHMÉTIQUES MENSUELLES							
				JAN	FEB	MAR	APR	MAY	JUN	JUL	AUG	SEP	OCT	NOV	DEC	DEC
061602	R	OAKVILLE, ONTARIO BRONTE RD. & WOBURN CRES.	42	---	---	0.1	---	0.0	0.1	0.1	0.1	0.1	0.1	0.1	0.1	0.1
062601	A	SIMCOE, ONTARIO EXPERIMENTAL FARM	48	---	0.0	0.0	---	0.0	0.0	0.0	0.0	0.0	0.0	0.0	0.0	0.0
063201	R	STOUFFVILLE, ONTARIO HWY 47 & HWY 48	44	0.1	0.1	0.0	---	---	0.0	0.0	0.0	0.0	0.0	0.1	0.1	0.1
063601	U	LONGWOODS, ONTARIO LONGWOODS CONS. AUTHORITY	93	0.0	0.0	0.0	---	---	---	---	0.0	0.0	0.0	0.0	0.0	0.0
064401	A	EGBERT, ONTARIO EGBERT	119	0.0	0.0	0.0	0.0	0.0	0.0	0.0	0.0	0.0	0.0	0.0	0.0	0.0
064601	U	PT. PETRE, ONTARIO PT. PETRE	99	0.0	0.0	0.0	0.0	0.0	0.0	0.0	0.0	0.0	0.0	0.0	0.0	0.0
070119	C	WINNIPEG, MANITOBA 65 ELLEN STREET	60	0.3	0.2	0.1	0.1	0.1	0.1	0.1	0.1	0.1	0.2	0.3	0.2	0.2
080110	C	REGINA, SASKATCHEWAN 2505 11TH AVENUE	59	0.2	0.2	0.2	0.2	0.2	0.2	0.1	0.1	0.2	0.2	0.3	0.1	0.1
090121	I	EDMONTON, ALBERTA 17 STREET & 105 AVENUE	57	0.2	0.2	0.1	---	0.0	0.0	0.1	0.1	0.1	0.1	0.2	0.1	0.1
090130	C	EDMONTON, ALBERTA 10255 - 104TH STREET	56	0.4	0.3	0.2	0.1	0.1	0.1	0.1	0.1	0.3	0.3	0.2	0.2	0.2
090227	C	CALGARY, ALBERTA 611-4TH STREET S.W.	51	0.4	0.2	0.2	---	---	0.1	0.1	0.2	0.1	0.2	0.2	0.1	0.1
100111	I	GVRD-PORT MOODY, BRITISH COLUMBIA MOODY & ESPLANADE PORT MOODY	54	0.4	0.2	---	0.2	0.1	0.1	0.1	0.1	0.2	0.1	0.3	0.4	0.4
100112	C	GVRD-VANCOUVER, BRITISH COLUMBIA ROBSON/HORNBY VANCOUVER	18	---	---	---	---	---	---	---	---	---	---	---	---	---
100119	R	GVRD-BURNABY, BRITISH COLUMBIA 5455 RUMBLE STREET BURNABY	118	0.2	0.2	0.1	0.1	0.1	0.1	0.1	0.1	0.1	0.2	0.2	0.2	0.2
100127	R	GVRD-SURREY, BRITISH COLUMBIA 19000 & 72ND AVE. SURREY	19	---	---	---	---	---	---	---	---	---	---	---	---	---
100128	R	GVRD-RICHMOND, BRITISH COLUMBIA WILLIAMS & ARAGON RICHMOND	19	---	---	---	---	---	---	---	---	---	---	---	---	---
100133	R	GVRD-BURNABY, BRITISH COLUMBIA 7815 SHELLMOUNT COQUITLAM	23	---	---	0.1	---	---	---	---	---	---	---	---	---	---
100134	R	GVRD-RICHMOND, BRITISH COLUMBIA 3153 TEMPLETON STREET RICHMOND	18	---	---	---	---	---	---	---	---	---	---	---	---	---
100137	R	GVRD-BURNABY, BRITISH COLUMBIA ETON AND MADISON AVE BURNABY	25	---	---	---	---	---	---	---	---	---	0.1	---	---	---
101101	R	CHILLIWACK, BRITISH COLUMBIA 46244 AIRPORT ROAD	14	---	---	---	---	---	---	---	---	---	---	---	---	---
101401	U	HOPE, BRITISH COLUMBIA 62715 AIRPORT ROAD	13	---	---	---	---	---	---	---	---	---	---	---	---	---

PART II

II^e PARTIE

**COMPARISON OF 2004 DATA
WITH NATIONAL AIR
QUALITY OBJECTIVES**

**COMPARAISONS DES
DONNÉES DE 2004 AVEC LES
OBJECTIFS NATIONAUX DE
LA QUALITÉ DE L’AIR**

National Air Quality Objectives*

Air Contaminant	Maximum Desirable Level	Maximum Acceptable Level
Sulphur Dioxide		
Annual arithmetic mean	30 µg/m ³ (0.01 ppm)	60 µg/m ³ (0.02 ppm)
Average concentration over a 24-h period	150 µg/m ³ (0.06 ppm)	300 µg/m ³ (0.11 ppm)
Average concentration over a 1-h period	450 µg/m ³ (0.17 ppm)	900 µg/m ³ (0.34 ppm)
Suspended Particulate Matter		
Annual geometric mean	60 µg/m ³	70 µg/m ³
Average concentration over a 24-h period		120 µg/m ³
Carbon Monoxide		
Average concentration over a 8-h period	6 mg/m ³ (5 ppm)	15 mg/m ³ (13 ppm)
Average concentration over a 1-h period	15 mg/m ³ (13 ppm)	35 mg/m ³ (31 ppm)
Oxidants (Ozone)		
Average concentration over a 1-h period	100 µg/m ³ (0.05 ppm)	160 µg/m ³ (0.08 ppm)
Nitrogen Dioxide		
Annual arithmetic mean	60 µg/m ³ (0.03 ppm)	100 µg/m ³ (0.05 ppm)
Average concentration over a 1-h period		400 µg/m ³ (0.21 ppm)

* Conditions of 25°C and 101 kPa are used as the basis for conversion from ug/m³ to ppm.

Objectifs nationaux de la qualité de l'air*

Contaminant atmosphérique	Niveau maximal souhaitable	Niveau maximal acceptable
Dioxyde de soufre		
Moyenne arithmétique annuelle	30 µg/m ³ (0.01 ppm)	60 µg/m ³ (0.02 ppm)
Concentration moyenne sur 24 heures	150 µg/m ³ (0.06 ppm)	300 µg/m ³ (0.11 ppm)
Concentration moyenne sur 1 heure	450 µg/m ³ (0.17 ppm)	900 µg/m ³ (0.34 ppm)
Matières particulaires en suspension		
Moyenne géométrique annuelle	60 µg/m ³	70 µg/m ³
Concentration moyenne sur 24 heures		120 µg/m ³
Monoxyde de carbone		
Concentration moyenne sur 8 heures	6 mg/m ³ (5 ppm)	15 mg/m ³ (13 ppm)
Concentration moyenne sur 1 heure	15 mg/m ³ (13 ppm)	35 mg/m ³ (31 ppm)
Oxydants (Ozone)		
Concentration moyenne sur 1 heure	100 µg/m ³ (0.05 ppm)	160 µg/m ³ (0.08 ppm)
Dioxyde d'azote		
Moyenne arithmétique annuelle	60 µg/m ³ (0.03 ppm)	100 µg/m ³ (0.05 ppm)
Concentration moyenne sur 1 heure		400 µg/m ³ (0.21 ppm)

* Conversion des µg/m³ en ppm à la température de 25°C et à la pression de 101kPa.

**SULPHUR DIOXIDE
PARTS PER BILLION**

**YEAR / ANNÉE
2004**

**DIOXYDE DE SOUFRE
PARTIES PAR MILLIARD**

STATION	TYPE	LOCATION EMPLACEMENT	MOYENNE ANNUELLE	MEANS 1HR MOYENNES			MEANS 24HR MOYENNES		
				> DES	> ACC	TOTAL	> DES	> ACC	TOTAL
010102	C	ST. JOHN'S, NEWFOUNDLAND AND LABRADOR 354 WATER STREET	DESIRABLE / SOUHAITABLE	0	0	8364	0	0	8365
010401	R	MOUNT PEARL, NEWFOUNDLAND AND LABRADOR OLD PLACENTIA ROAD	DESIRABLE / SOUHAITABLE	0	0	8698	0	0	8767
030118	C	HALIFAX, NOVA SCOTIA 1657 BARRINGTON STREET	DESIRABLE / SOUHAITABLE	0	0	7537	0	0	7852
030201	R	PORT HAWKESBURY, NOVA SCOTIA OLD POST OFFICE, EMBREE AND GRANVILLE STREETS	DESIRABLE / SOUHAITABLE	0	0	8707	0	0	8746
030310	C	SYDNEY, NOVA SCOTIA 71 WELTON STREET	DESIRABLE / SOUHAITABLE	0	0	8783	0	0	8767
040203	R	SAINT JOHN, NEW BRUNSWICK MOUNTAIN ROAD	DESIRABLE / SOUHAITABLE	0	0	8268	0	0	8667
040206	C	SAINT JOHN, NEW BRUNSWICK 189 PRINCE WILLIAM	DESIRABLE / SOUHAITABLE	1	0	8599	0	0	8593
050102	R	MONTREAL, QUEBEC JARDIN BOTANIQUE	INVALID / INVALIDE	0	0	1868	0	0	1843
050103	R	MONTREAL, QUEBEC 1050 A, BOUL. SAINT-JEAN-BAPTISTE	DESIRABLE / SOUHAITABLE	1	0	8447	1	0	8465
050115	C	MONTREAL, QUEBEC 1001 BOUL DE MAISONNEUVE OUEST	INVALID / INVALIDE	0	0	1622	0	0	1599
050121	R	MONTREAL, QUEBEC 8361 RUE OCÉANIE - BROSSARD	DESIRABLE / SOUHAITABLE	0	0	8351	0	0	8665
050204	R	GATINEAU, QUEBEC 255 ST-RÉDEMPTEUR	DESIRABLE / SOUHAITABLE	0	0	8018	0	0	8324
050308	R	QUEBEC, QUEBEC 600 RUE DES SABLES	DESIRABLE / SOUHAITABLE	0	0	7920	0	0	8193
050604	R	ROUYN-NORANDA, QUEBEC 1570 RUE PARADIS	DESIRABLE / SOUHAITABLE	24	0	8354	31	0	8657
050801	R	TROIS-RIVIÈRES, QUEBEC FACE AU 678 RUE HART	DESIRABLE / SOUHAITABLE	0	0	8398	0	0	8764
050902	R	SAGUENAY, QUEBEC 2885 BERTHIER (ARVIDA)	DESIRABLE / SOUHAITABLE	5	0	8240	155	0	8586
051201	I	SHAWINIGAN, QUEBEC 363 RUE FRIGON	DESIRABLE / SOUHAITABLE	0	0	8321	0	0	8630
051801	R	SAINT-JOSEPH-DE-SOREL, QUEBEC FACE AU 113 LÉON-XIII	DESIRABLE / SOUHAITABLE	65	11	8350	154	38	8681
051802	R	SOREL-TRACY, QUEBEC 80 RUE GEORGE	DESIRABLE / SOUHAITABLE	6	1	8395	23	0	8745
052602	R	VARENNES, QUEBEC 1870 ROUTE MARIE-VICTORIN	DESIRABLE / SOUHAITABLE	0	0	8350	0	0	8668
052701	I	TÉMISCAMING, QUEBEC RUE BOUCHER	ACCEPTABLE / ACCEPTABLE	204	45	7935	873	203	8225
054703	R	BÉCANCOUR, QUEBEC 8310 BOUL. BÉCANCOUR	DESIRABLE / SOUHAITABLE	0	0	8402	0	0	8747
055401	I	TROIS-RIVIÈRES, QUEBEC 50 RUE ROY	DESIRABLE / SOUHAITABLE	0	0	8331	29	0	8641
060101	C	OTTAWA, ONTARIO 88 SLATER ST.	DESIRABLE / SOUHAITABLE	0	0	8191	0	0	8229
060104	C	OTTAWA, ONTARIO RIDEAU & WURTEMBURG	DESIRABLE / SOUHAITABLE	0	0	8520	0	0	8542

**SULPHUR DIOXIDE
PARTS PER BILLION**

**YEAR / ANNÉE
2004**

**DIOXYDE DE SOUFRE
PARTIES PAR MILLIARD**

STATION	TYPE	LOCATION EMPLACEMENT	MOYENNE ANNUELLE	MEANS 1HR MOYENNES			MEANS 24HR MOYENNES		
				> DES	> ACC	TOTAL	> DES	> ACC	TOTAL
060204	C	WINDSOR, ONTARIO 467 UNIVERSITY AVE. WEST	DESIRABLE / SOUHAITABLE	0	0	8750	0	0	8745
060211	R	WINDSOR, ONTARIO COLLEGE & SOUTH ST.	DESIRABLE / SOUHAITABLE	0	0	8766	0	0	8767
060424	C	TORONTO, ONTARIO BAY & WELLESLEY	DESIRABLE / SOUHAITABLE	0	0	8696	0	0	8685
060428	R	BRAMPTON, ONTARIO 525 MAIN ST. N.	DESIRABLE / SOUHAITABLE	0	0	8689	0	0	8650
060430	C	TORONTO, ONTARIO 125 RESOURCES ROAD	DESIRABLE / SOUHAITABLE	0	0	8586	0	0	8559
060432	C	MISSISSAUGUA, ONTARIO 310 BRISTOL ROAD E.	INVALID / INVALIDE	0	0	4975	0	0	4952
060512	C	HAMILTON, ONTARIO ELGIN & KELLY	DESIRABLE / SOUHAITABLE	0	0	8734	0	0	8709
060607	R	SUDBURY, ONTARIO 100 RAMSEY LAKE RD.	DESIRABLE / SOUHAITABLE	3	1	8649	0	0	8641
060609	C	SUDBURY, ONTARIO RAMSEY LAKE ROAD	INVALID / INVALIDE	2	0	4478	0	0	4471
060709	I	SAULT STE. MARIE, ONTARIO 443 NORTHERN AVE., SAULT COLLEGE	DESIRABLE / SOUHAITABLE	0	0	8755	0	0	8747
060903	C	LONDON, ONTARIO 900 Highbury Avenue	DESIRABLE / SOUHAITABLE	0	0	7741	0	0	7704
061004	R	SARNIA, ONTARIO FRONT ST. AT C.N. TRACKS	DESIRABLE / SOUHAITABLE	8	0	8672	75	0	8658
061402	C	BRANTFORD, ONTARIO 324 GRAND RIVER AVE.	DESIRABLE / SOUHAITABLE	0	0	8675	0	0	8672
061603	R	OAKVILLE, ONTARIO 8TH LINE/GLENASHTON DR.; HALTON RESERVE	DESIRABLE / SOUHAITABLE	0	0	8758	0	0	8749
063001	R	BURLINGTON, ONTARIO HWY 2 & NORTH SHORE BLVD.	DESIRABLE / SOUHAITABLE	0	0	8731	0	0	8718
065001	R	BARRIE, ONTARIO 85 PERRY STREET	DESIRABLE / SOUHAITABLE	0	0	8759	0	0	8744
065401	C	BELLEVILLE, ONTARIO 2 SIDNEY STREET	DESIRABLE / SOUHAITABLE	0	0	8741	0	0	8738
070301	C	FLIN FLON, MANITOBA 143 MAIN STREET	DESIRABLE / SOUHAITABLE	63	8	8391	139	15	8726
080110	C	REGINA, SASKATCHEWAN 2505 11TH. AVENUE	DESIRABLE / SOUHAITABLE	0	0	8193	0	0	8542
080211	C	SASKATOON, SASKATCHEWAN 511 1ST AVENUE NORTH	DESIRABLE / SOUHAITABLE	0	0	8321	0	0	8747
090121	I	EDMONTON, ALBERTA 17 STREET & 105 AVENUE	DESIRABLE / SOUHAITABLE	0	0	8574	0	0	8559
090131	R	SHERWOOD PARK, ALBERTA BROADMOOR BLVD	INVALID / INVALIDE	0	0	1403	0	0	1423
090218	I	CALGARY, ALBERTA 49 AVENUE & 15TH STREET S.E.	DESIRABLE / SOUHAITABLE	0	0	8724	0	0	8762
090302	C	RED DEER, ALBERTA 73 STREET & RIVERSIDE DRIVE	DESIRABLE / SOUHAITABLE	0	0	8741	0	0	8767
090502	R	LETHBRIDGE, ALBERTA LETHBRIDGE	DESIRABLE / SOUHAITABLE	0	0	8514	0	0	8454

**SULPHUR DIOXIDE
PARTS PER BILLION**

**YEAR / ANNÉE
2004**

**DIOXYDE DE SOUFRE
PARTIES PAR MILLIARD**

STATION	TYPE	LOCATION EMPLACEMENT	MOYENNE ANNUELLE	MEANS 1HR MOYENNES > DES	> ACC	TOTAL	MEANS 24HR MOYENNES > DES	> ACC	TOTAL
090601	R	FORT SASKATCHEWAN, ALBERTA 9209A 96TH AVE	DESIRABLE / SOUHAITABLE	0	0	8759	0	0	8767
090602	A	FORT SASKATCHEWAN, ALBERTA RANGE ROAD 220	DESIRABLE / SOUHAITABLE	0	0	8378	0	0	8747
090603	I	FORT SASKATCHEWAN, ALBERTA ROSS CREEK	DESIRABLE / SOUHAITABLE	0	0	8372	0	0	8766
090604	U	FORT SASKATCHEWAN, ALBERTA SCOTFORD	DESIRABLE / SOUHAITABLE	0	0	8373	0	0	8766
090701	R	FORT MCMURRAY, ALBERTA FRANKLIN AVENUE	DESIRABLE / SOUHAITABLE	0	0	8318	0	0	8658
090702	R	FORT MCMURRAY, ALBERTA TIMBERLEA SUBDIVISION	DESIRABLE / SOUHAITABLE	0	0	8332	0	0	8670
090801	R	FORT MACKAY, ALBERTA MAIN STREET	DESIRABLE / SOUHAITABLE	0	0	8306	0	0	8645
090802	F	FORT MACKAY, ALBERTA LOWER CAMP	DESIRABLE / SOUHAITABLE	2	0	8301	0	0	8595
090803	F	FORT MACKAY, ALBERTA SYNCRUDE AIRSTRIP	DESIRABLE / SOUHAITABLE	1	0	8313	0	0	8661
090804	F	FORT MACKAY, ALBERTA MANNIX	DESIRABLE / SOUHAITABLE	11	4	8341	24	13	8689
090805	F	FORT MACKAY, ALBERTA BUFFALO VIEWPOINT	DESIRABLE / SOUHAITABLE	1	0	8326	0	0	8646
090806	F	FORT MACKAY, ALBERTA SYNCRUDE UE1	DESIRABLE / SOUHAITABLE	1	0	7601	0	0	7814
091201	F	HIGHTOWER RIDGE, ALBERTA SE 11 54 2 W6	INVALID / INVALIDE	0	0	6242	0	0	6505
091301	A	TOMAHAWK, ALBERTA SE 2 51 6 W5	DESIRABLE / SOUHAITABLE	0	0	8350	0	0	8708
091401	A	VIOLET GROVE, ALBERTA SE 17 48 08 W5	DESIRABLE / SOUHAITABLE	0	0	8351	0	0	8703
091501	A	BEAVERLODGE, ALBERTA BEAVERLODGE RESEARCH FARM	DESIRABLE / SOUHAITABLE	0	0	8629	0	0	8631
091601	A	CARROT CREEK, ALBERTA SE 31 53 13 W5	DESIRABLE / SOUHAITABLE	0	0	8203	0	0	8475
091801	U	FORT CHIPEWYAN, ALBERTA FORT CHIPEWYAN	DESIRABLE / SOUHAITABLE	0	0	8345	0	0	8716
091901	A	CAROLINE, ALBERTA 16-30-034-5 W5	INVALID / INVALIDE	0	0	4122	0	0	4268
092001	R	GRANDE PRAIRIE, ALBERTA 10327 - 107 AVENUE	DESIRABLE / SOUHAITABLE	0	0	7477	0	0	7743
092101	I	BITUMOUNT, ALBERTA ALBIAN MINE SITE	DESIRABLE / SOUHAITABLE	0	0	8356	0	0	8727
092201	A	LAMONT, ALBERTA LAMONT	DESIRABLE / SOUHAITABLE	0	0	8321	0	0	8673
092301	I	REDWATER, ALBERTA REDWATER	DESIRABLE / SOUHAITABLE	19	1	8334	73	0	8694
100110	R	GVRD-BURNABY, BRITISH COLUMBIA 6400 E. HASTINGS & KENSINGTON BURNABY	DESIRABLE / SOUHAITABLE	0	0	8581	0	0	8739
100111	I	GVRD-PORT MOODY, BRITISH COLUMBIA MOODY & ESPLANADE PORT MOODY	DESIRABLE / SOUHAITABLE	0	0	8368	0	0	8451

**SULPHUR DIOXIDE
PARTS PER BILLION**

**YEAR / ANNÉE
2004**

**DIOXYDE DE SOUFRE
PARTIES PAR MILLIARD**

STATION	TYPE	LOCATION EMPLACEMENT	MOYENNE ANNUELLE	MEANS 1HR MOYENNES			MEANS 24HR MOYENNES		
				> DES	> ACC	TOTAL	> DES	> ACC	TOTAL
100112	C	GVRD-VANCOUVER, BRITISH COLUMBIA ROBSON/HORNBY VANCOUVER	DESIRABLE / SOUHAITABLE	0	0	8516	0	0	8620
100118	R	GVRD-VANCOUVER, BRITISH COLUMBIA 2550 WEST 10TH AVENUE VANCOUVER	DESIRABLE / SOUHAITABLE	0	0	8611	0	0	8767
100119	R	GVRD-BURNABY, BRITISH COLUMBIA 5455 RUMBLE STREET BURNABY	DESIRABLE / SOUHAITABLE	0	0	8552	0	0	8690
100121	R	GVRD-VANCOUVER, BRITISH COLUMBIA 75 RIVERSIDE DR. N. VANCOUVER	DESIRABLE / SOUHAITABLE	0	0	8285	0	0	8404
100128	R	GVRD-RICHMOND, BRITISH COLUMBIA WILLIAMS & ARAGON RICHMOND	DESIRABLE / SOUHAITABLE	0	0	8421	0	0	8544
100132	R	GVRD-VANCOUVER, BRITISH COLUMBIA 16TH ST. & JONES AVE NORTH VAN	DESIRABLE / SOUHAITABLE	0	0	8614	0	0	8767
100134	R	GVRD-RICHMOND, BRITISH COLUMBIA 3153 TEMPLETON STREET RICHMOND	DESIRABLE / SOUHAITABLE	0	0	8610	0	0	8767
100136	R	GVRD-BURNABY, BRITISH COLUMBIA GROSVENOR CRESENT - BURNABY	DESIRABLE / SOUHAITABLE	0	0	8561	0	0	8669
100137	R	GVRD-BURNABY, BRITISH COLUMBIA ETON AND MADISON AVE BURNABY	DESIRABLE / SOUHAITABLE	0	0	8620	0	0	8767
100202	C	PRINCE GEORGE, BRITISH COLUMBIA 1011 4TH AVENUE	DESIRABLE / SOUHAITABLE	0	0	8348	0	0	8722
100304	C	VICTORIA, BRITISH COLUMBIA 923 TOPAZ	DESIRABLE / SOUHAITABLE	0	0	8314	0	0	8644
100401	C	KAMLOOPS, BRITISH COLUMBIA 317 SEYMOUR ST.	DESIRABLE / SOUHAITABLE	0	0	8438	0	0	8766
100402	C	KAMLOOPS, BRITISH COLUMBIA MAYFAIR STREET	DESIRABLE / SOUHAITABLE	0	0	8437	0	0	8766
100701	C	KELOWNA, BRITISH COLUMBIA 3333 COLLEGE WAY	DESIRABLE / SOUHAITABLE	0	0	8405	0	0	8744
101003	R	GVRD-ABBOTSFORD, BRITISH COLUMBIA 32995 BEVAN AVE.	DESIRABLE / SOUHAITABLE	0	0	7529	0	0	7639
101101	R	GVRD-CHILLIWACK, BRITISH COLUMBIA 46244 AIRPORT ROAD	DESIRABLE / SOUHAITABLE	0	0	8609	0	0	8767
101202	R	GVRD-PITT MEADOWS, BRITISH COLUMBIA 18477 DEWDNY TRUNK	DESIRABLE / SOUHAITABLE	0	0	8493	0	0	8637
101301	U	GVRD-LANGLEY, BRITISH COLUMBIA 23752 52ND AVENUE	DESIRABLE / SOUHAITABLE	0	0	8549	0	0	8671
101601	R	SQUAMISH, BRITISH COLUMBIA 38075 2ND AVENUE	DESIRABLE / SOUHAITABLE	0	0	8407	0	0	8766
102201	R	TRAIL, BRITISH COLUMBIA BUTLER PARK	DESIRABLE / SOUHAITABLE	9	0	7256	16	0	7554
102301	R	POWELL RIVER, BRITISH COLUMBIA WILDLIFE SANCTUARY	INVALID / INVALIDE	0	0	323	0	0	318
102302	C	POWELL RIVER, BRITISH COLUMBIA WILDWOOD MOTORS	INVALID / INVALIDE	0	0	323	0	0	318
104301	R	TAYLOR, BRITISH COLUMBIA MCMAHON COMPLEX	DESIRABLE / SOUHAITABLE	0	0	8387	0	0	8684
105301	R	LANGDALE, BRITISH COLUMBIA FORRES ROAD	DESIRABLE / SOUHAITABLE	0	0	8342	0	0	8706
129003	C	YELLOWKNIFE, NORTHWEST TERRITORIES 52ND AVE & 49T STREET	DESIRABLE / SOUHAITABLE	0	0	7847	0	0	7823

CARBON MONOXIDE PARTS PER MILLION			YEAR / ANNÉE 2004			MONOXYDE DE CARBONE PARTIES PAR MILLION			
STATION	TYPE	LOCATION EMPLACEMENT	MOYENNE ANNUELLE	MEANS 1HR > DES	MOYENNES > ACC	TOTAL	MEANS 8HR > DES	MOYENNES > ACC	TOTAL
010102	C	ST. JOHN'S, NEWFOUNDLAND AND LABRADOR 354 WATER STREET	DESIRABLE / SOUHAITABLE	0	0	8657	0	0	8705
010401	R	MOUNT PEARL, NEWFOUNDLAND AND LABRADOR OLD PLACENTIA ROAD	DESIRABLE / SOUHAITABLE	0	0	8714	0	0	8755
030118	C	HALIFAX, NOVA SCOTIA 1657 BARRINGTON STREET	DESIRABLE / SOUHAITABLE	0	0	8749	0	0	8737
040103	C	FREDERICTON, NEW BRUNSWICK 437 ABERDEEN STREET	DESIRABLE / SOUHAITABLE	0	0	8400	0	0	8406
040206	C	SAINT JOHN, NEW BRUNSWICK 189 PRINCE WILLIAM	DESIRABLE / SOUHAITABLE	0	0	8748	0	0	8749
040302	R	MONCTON, NEW BRUNSWICK 5 THANET STREET	INVALID / INVALIDE	0	0	4383	0	0	3834
050103	R	MONTREAL, QUEBEC 1050 A, BOUL. SAINT-JEAN-BAPTISTE	DESIRABLE / SOUHAITABLE	0	0	8087	0	0	8086
050109	C	MONTREAL, QUEBEC 2495 RUE DUNCAN	DESIRABLE / SOUHAITABLE	0	0	8647	0	0	8651
050110	C	MONTREAL, QUEBEC 11280 BOUL. PIE IX	DESIRABLE / SOUHAITABLE	0	0	8671	0	0	8680
050113	R	MONTREAL, QUEBEC 1160 BOUL PIE IX	DESIRABLE / SOUHAITABLE	0	0	8349	0	0	8706
050115	C	MONTREAL, QUEBEC 1001 BOUL DE MAISONNEUVE OUEST	DESIRABLE / SOUHAITABLE	0	0	8720	0	0	8732
050128	C	MONTREAL, QUEBEC 90-A RUE HERVE-SAINTE-MARTIN	DESIRABLE / SOUHAITABLE	0	0	8202	0	0	8202
050129	R	MONTREAL, QUEBEC 12400 WILFRID-OUELLETTE	DESIRABLE / SOUHAITABLE	0	0	8235	0	0	8568
050204	R	GATINEAU, QUEBEC 255 ST-REDEMPTUR	DESIRABLE / SOUHAITABLE	0	0	8265	0	0	8603
050308	R	QUEBEC, QUEBEC 600 RUE DES SABLES	DESIRABLE / SOUHAITABLE	0	0	8325	0	0	8707
054401	A	ST. ANICET, QUEBEC 1128 DE LA GUERRE	DESIRABLE / SOUHAITABLE	0	0	8311	0	0	8663
054501	R	L' ASSOMPTION, QUEBEC 801 ST-ETIENNE	DESIRABLE / SOUHAITABLE	0	0	8384	0	0	8742
060101	C	OTTAWA, ONTARIO 88 SLATER ST.	DESIRABLE / SOUHAITABLE	0	0	8192	0	0	8255
060104	C	OTTAWA, ONTARIO RIDEAU & WURTEMBERG	DESIRABLE / SOUHAITABLE	0	0	8338	0	0	8373

CARBON MONOXIDE PARTS PER MILLION			YEAR / ANNÉE 2004				MONOXYDE DE CARBONE PARTIES PAR MILLION		
STATION	TYPE	LOCATION EMPLACEMENT	MOYENNE ANNUELLE	MEANS 1HR > DES	MOYENNES > ACC	TOTAL	MEANS 8HR > DES	MOYENNES > ACC	TOTAL
060204	C	WINDSOR, ONTARIO 467 UNIVERSITY AVE. WEST	DESIRABLE / SOUHAITABLE	0	0	8573	0	0	8587
060424	C	TORONTO, ONTARIO BAY & WELLESLEY	INVALID / INVALIDE	0	0	7000	0	0	6993
060428	R	BRAMPTON, ONTARIO 525 MAIN ST. N.	DESIRABLE / SOUHAITABLE	0	0	8140	0	0	8121
060430	C	TORONTO, ONTARIO 125 RESOURCES ROAD	DESIRABLE / SOUHAITABLE	0	0	8735	0	0	8745
060432	C	MISSISSAUGUA, ONTARIO 310 BRISTOL ROAD E.	INVALID / INVALIDE	0	0	2045	0	0	2031
060512	C	HAMILTON, ONTARIO ELGIN & KELLY	DESIRABLE / SOUHAITABLE	0	0	8137	0	0	8133
060607	R	SUDBURY, ONTARIO 100 RAMSEY LAKE RD.	INVALID / INVALIDE	0	0	5216	0	0	5219
060709	I	SAULT STE. MARIE, ONTARIO 443 NORTHERN AVE., SAULT COLLEGE	DESIRABLE / SOUHAITABLE	0	0	8715	0	0	8753
060903	C	LONDON, ONTARIO 900 HIGHBURY AVENUE	DESIRABLE / SOUHAITABLE	0	0	8560	0	0	8551
061402	C	BRANTFORD, ONTARIO 324 GRAND RIVER AVE.	INVALID / INVALIDE	0	0	6780	0	0	6778
061603	R	OAKVILLE, ONTARIO 8TH LINE/GLENASHTON DR., HALTON RESERVE	DESIRABLE / SOUHAITABLE	0	0	8756	0	0	8762
063001	R	BURLINGTON, ONTARIO HWY 2 & NORTH SHORE BLVD.	DESIRABLE / SOUHAITABLE	0	0	7568	0	0	7562
065001	R	BARRIE, ONTARIO 85 PERRY STREET	INVALID / INVALIDE	0	0	6103	0	0	6087
065101	R	NEWMARKET, ONTARIO EAGLE ST. & McCAFFREY RD.	DESIRABLE / SOUHAITABLE	0	0	8765	0	0	8779
065401	C	BELLEVILLE, ONTARIO 2 SIDNEY STREET	DESIRABLE / SOUHAITABLE	0	0	8037	0	0	8037
070118	R	WINNIPEG, MANITOBA JEFFERSON & SCOTIA	DESIRABLE / SOUHAITABLE	0	0	7633	0	0	7932
070119	C	WINNIPEG, MANITOBA 65 ELLEN STREET	DESIRABLE / SOUHAITABLE	0	0	8340	0	0	8664
080110	C	REGINA, SASKATCHEWAN 2505 11TH. AVENUE	DESIRABLE / SOUHAITABLE	0	0	8546	0	0	8554
080211	C	SASKATOON, SASKATCHEWAN 511 1ST AVENUE NORTH	DESIRABLE / SOUHAITABLE	0	0	8686	0	0	8769

CARBON MONOXIDE PARTS PER MILLION			YEAR / ANNÉE 2004				MONOXYDE DE CARBONE PARTIES PAR MILLION		
STATION	TYPE	LOCATION EMPLACEMENT	MOYENNE ANNUELLE	MEANS 1HR > DES	MOYENNES > ACC	TOTAL	MEANS 8HR > DES	MOYENNES > ACC	TOTAL
090121	I	EDMONTON, ALBERTA 17 STREET & 105 AVENUE	DESIRABLE / SOUHAITABLE	0	0	8690	0	0	8668
090122	R	EDMONTON, ALBERTA 13335 127 ST	DESIRABLE / SOUHAITABLE	0	0	8724	0	0	8716
090130	C	EDMONTON, ALBERTA 10255 - 104TH STREET	DESIRABLE / SOUHAITABLE	0	0	8741	0	0	8728
090218	I	CALGARY, ALBERTA 49 AVENUE & 15TH STREET S.E.	DESIRABLE / SOUHAITABLE	0	0	8672	0	0	8628
090222	R	CALGARY, ALBERTA 39 ST. & 29 AVE. N.W.	DESIRABLE / SOUHAITABLE	0	0	8665	0	0	8627
090227	C	CALGARY, ALBERTA 611-4TH STREET S.W.	DESIRABLE / SOUHAITABLE	0	0	8742	0	0	8725
090302	C	RED DEER, ALBERTA 73 STREET & RIVERSIDE DRIVE	DESIRABLE / SOUHAITABLE	0	0	8540	0	0	8524
090502	R	LETHBRIDGE, ALBERTA LETHBRIDGE	DESIRABLE / SOUHAITABLE	0	0	8689	0	0	8649
090601	R	FORT SASKATCHEWAN, ALBERTA 9209A 96TH AVE	DESIRABLE / SOUHAITABLE	0	0	8744	0	0	8754
090701	R	FORT MCMURRAY, ALBERTA FRANKLIN AVENUE	DESIRABLE / SOUHAITABLE	0	0	8330	0	0	8651
092001	R	GRANDE PRAIRIE, ALBERTA 10327 - 107 AVENUE	DESIRABLE / SOUHAITABLE	0	0	7234	3	0	7471
100110	R	GVRD-BURNABY, BRITISH COLUMBIA 6400 E. HASTINGS & KENSINGTON BURNABY	DESIRABLE / SOUHAITABLE	0	0	8588	0	0	8716
100111	I	GVRD-PORT MOODY, BRITISH COLUMBIA MOODY & ESPLANADE PORT MOODY	DESIRABLE / SOUHAITABLE	0	0	8457	0	0	8583
100112	C	GVRD-VANCOUVER, BRITISH COLUMBIA ROBSON/HORNBY VANCOUVER	DESIRABLE / SOUHAITABLE	0	0	8620	0	0	8743
100118	R	GVRD-VANCOUVER, BRITISH COLUMBIA 2550 WEST 10TH AVENUE VANCOUVER	DESIRABLE / SOUHAITABLE	0	0	8621	0	0	8753
100119	R	GVRD-BURNABY, BRITISH COLUMBIA 5455 RUMBLE STREET BURNABY	DESIRABLE / SOUHAITABLE	0	0	8516	0	0	8642
100121	R	GVRD-VANCOUVER, BRITISH COLUMBIA 75 RIVERSIDE DR. N. VANCOUVER	DESIRABLE / SOUHAITABLE	0	0	8323	0	0	8450
100127	R	GVRD-SURREY, BRITISH COLUMBIA 19000 & 72ND AVE. SURREY	DESIRABLE / SOUHAITABLE	0	0	8624	0	0	8741
100128	R	GVRD-RICHMOND, BRITISH COLUMBIA WILLIAMS & ARAGON RICHMOND	DESIRABLE / SOUHAITABLE	0	0	8423	0	0	8551

CARBON MONOXIDE PARTS PER MILLION		YEAR / ANNÉE 2004				MONOXYDE DE CARBONE PARTIES PAR MILLION			
STATION	TYPE	LOCATION EMPLACEMENT	MOYENNE ANNUELLE	MEANS 1HR > DES	MOYENNES > ACC	TOTAL	MEANS 8HR > DES	MOYENNES > ACC	TOTAL
100132	R	GVRD-VANCOUVER, BRITISH COLUMBIA 16TH ST. & JONES AVE NORTH VAN	DESIRABLE / SOUHAITABLE	0	0	8614	0	0	8746
100134	R	GVRD-RICHMOND, BRITISH COLUMBIA 3153 TEMPLETON STREET RICHMOND	DESIRABLE / SOUHAITABLE	0	0	8584	0	0	8711
100135	R	GVRD-COQUITLAM, BRITISH COLUMBIA 1250 PINETREE WAY COQUITLAM	DESIRABLE / SOUHAITABLE	0	0	8372	0	0	8487
100138	R	GVRD-VANCOUVER, BRITISH COLUMBIA 6350 MARINE DRIVE	INVALID / INVALIDE	0	0	2879	0	0	2916
100202	C	PRINCE GEORGE, BRITISH COLUMBIA 1011 4TH AVENUE	DESIRABLE / SOUHAITABLE	0	0	8208	0	0	8511
100304	C	VICTORIA, BRITISH COLUMBIA 923 TOPAZ	DESIRABLE / SOUHAITABLE	0	0	8314	0	0	8640
100402	C	KAMLOOPS, BRITISH COLUMBIA MAYFAIR STREET	DESIRABLE / SOUHAITABLE	0	0	8418	0	0	8757
100701	C	KELOWNA, BRITISH COLUMBIA 3333 COLLEGE WAY	DESIRABLE / SOUHAITABLE	0	0	8415	0	0	8752
101003	R	GVRD-ABBOTSFORD, BRITISH COLUMBIA 32995 BEVAN AVE.	DESIRABLE / SOUHAITABLE	0	0	7527	0	0	7639
101101	R	GVRD-CHILLIWACK, BRITISH COLUMBIA 46244 AIRPORT ROAD	DESIRABLE / SOUHAITABLE	0	0	8517	0	0	8661
101202	R	GVRD-PITT MEADOWS, BRITISH COLUMBIA 18477 DEWDNY TRUNK	DESIRABLE / SOUHAITABLE	0	0	8508	0	0	8634
101301	U	GVRD-LANGLEY, BRITISH COLUMBIA 23752 52ND AVENUE	DESIRABLE / SOUHAITABLE	0	0	8410	0	0	8526
101401	U	GVRD-HOPE, BRITISH COLUMBIA 62715 AIRPORT ROAD	DESIRABLE / SOUHAITABLE	0	0	8376	0	0	8506
101501	R	GVRD-MAPLE RIDGE, BRITISH COLUMBIA 23124 118TH AVENUE	DESIRABLE / SOUHAITABLE	0	0	8568	0	0	8692
102401	R	SMITHERS, BRITISH COLUMBIA 4020 BROADWAY AVENUE	INVALID / INVALIDE	0	0	5962	0	0	6170
119003	C	WHITEHORSE, YUKON 1091 - 1ST AVENUE	DESIRABLE / SOUHAITABLE	0	0	8354	0	0	8386
129003	C	YELLOWKNIFE, NORTHWEST TERRITORIES SIR JOHN FRANKLIN HS	DESIRABLE / SOUHAITABLE	0	0	8664	0	0	8687

NITROGEN DIOXIDE PARTS PER BILLION		YEAR / ANNÉE 2004				DIOXYDE D'AZOTE PARTIES PAR MILLIARD			
STATION	TYPE	LOCATION EMPLACEMENT	MOYENNE ANNUELLE	MEANS 1HR > DES	MOYENNES > ACC	TOTAL	MEANS 24HR > DES	MOYENNES > ACC	TOTAL
010102	C	ST. JOHN'S, NEWFOUNDLAND AND LABRADOR 354 WATER STREET	DESIRABLE / SOUHAITABLE	---	0	8668	---	0	8761
010401	R	MOUNT PEARL, NEWFOUNDLAND AND LABRADOR OLD PLACENTIA ROAD	DESIRABLE / SOUHAITABLE	---	0	8712	---	0	8767
030118	C	HALIFAX, NOVA SCOTIA 1657 BARRINGTON STREET	INVALID / INVALIDE	---	0	3750	---	0	3722
031001	R	SABLE ISLAND, NOVA SCOTIA SABLE ISLAND	DESIRABLE / SOUHAITABLE	---	0	8533	---	0	8731
040103	C	FREDERICTON, NEW BRUNSWICK 437 ABERDEEN STREET	DESIRABLE / SOUHAITABLE	---	0	8693	---	0	8676
040203	R	SAINT JOHN, NEW BRUNSWICK MOUNTAIN ROAD	DESIRABLE / SOUHAITABLE	---	0	8740	---	0	8749
040206	C	SAINT JOHN, NEW BRUNSWICK 189 PRINCE WILLIAM	DESIRABLE / SOUHAITABLE	---	0	8747	---	0	8739
040302	R	MONCTON, NEW BRUNSWICK 5 THANET STREET	INVALID / INVALIDE	---	0	2275	---	0	1212
050102	R	MONTREAL, QUEBEC JARDIN BOTANIQUE	INVALID / INVALIDE	---	0	3755	---	0	3753
050103	R	MONTREAL, QUEBEC 1050 A, BOUL. SAINT-JEAN-BAPTISTE	DESIRABLE / SOUHAITABLE	---	0	8167	---	0	8156
050104	C	MONTREAL, QUEBEC 1125 RUE ONTARIO EST	INVALID / INVALIDE	---	0	5333	---	0	5318
050109	C	MONTREAL, QUEBEC 2495 RUE DUNCAN	DESIRABLE / SOUHAITABLE	---	0	8299	---	0	8310
050110	C	MONTREAL, QUEBEC 11280 BOUL. PIE IX	INVALID / INVALIDE	---	0	1957	---	0	1948
050113	R	MONTREAL, QUEBEC 1160 BOUL PIE IX	DESIRABLE / SOUHAITABLE	---	0	8285	---	0	8606
050115	C	MONTREAL, QUEBEC 1001 BOUL DE MAISONNEUVE OUEST	DESIRABLE / SOUHAITABLE	---	0	8719	---	0	8730
050116	R	MONTREAL, QUEBEC 3161 JOSEPH, VERDUN	DESIRABLE / SOUHAITABLE	---	0	7135	---	0	7122
050119	R	MONTREAL, QUEBEC FACE AU 1819 RUE VICTORIA	DESIRABLE / SOUHAITABLE	---	0	8076	---	0	8391
050121	R	MONTREAL, QUEBEC 8361 RUE OCÉANIE - BROSSARD	DESIRABLE / SOUHAITABLE	---	0	8113	---	0	8365
050126	R	MONTREAL, QUEBEC 20965 CHEMIN SAINTE-MARIE	DESIRABLE / SOUHAITABLE	---	0	8622	---	0	8567
050128	C	MONTREAL, QUEBEC 90-A RUE HERVÉ-SAINT-MARTIN	DESIRABLE / SOUHAITABLE	---	0	8227	---	0	8254
050204	R	GATINEAU, QUEBEC 255 ST-RÉDEMPTEUR	DESIRABLE / SOUHAITABLE	---	0	8239	---	0	8555
050308	R	QUEBEC, QUEBEC 600 RUE DES SABLES	DESIRABLE / SOUHAITABLE	---	0	8294	---	0	8625
052601	R	VARENNES, QUEBEC 4744 MONTÉE BARONIE	DESIRABLE / SOUHAITABLE	---	0	8319	---	0	8636
054703	R	BÉCANCOUR, QUEBEC 8310 BOUL. BÉCANCOUR	DESIRABLE / SOUHAITABLE	---	0	8138	---	0	8432
055301	A	L'ACADIE, QUEBEC FERME EXP., 1134 ROUTE 219	DESIRABLE / SOUHAITABLE	---	0	8247	---	0	8525

NITROGEN DIOXIDE PARTS PER BILLION		YEAR / ANNÉE 2004				DIOXYDE D'AZOTE PARTIES PAR MILLIARD			
STATION	TYPE	LOCATION EMPLACEMENT	MOYENNE ANNUELLE	MEANS 1HR > DES	MOYENNES > ACC	TOTAL	MEANS 24HR > DES	MOYENNES > ACC	TOTAL
060101	C	OTTAWA, ONTARIO 88 SLATER ST.	INVALID / INVALIDE	---	0	6648	---	0	6647
060104	C	OTTAWA, ONTARIO RIDEAU & WURTEMBERG	DESIRABLE / SOUHAITABLE	---	0	8136	---	0	8150
060204	C	WINDSOR, ONTARIO 467 UNIVERSITY AVE. WEST	DESIRABLE / SOUHAITABLE	---	0	8563	---	0	8542
060211	R	WINDSOR, ONTARIO COLLEGE & SOUTH ST.	DESIRABLE / SOUHAITABLE	---	0	8766	---	0	8767
060410	R	TORONTO, ONTARIO LAWRENCE & KENNEDY	DESIRABLE / SOUHAITABLE	---	0	8611	---	0	8586
060413	R	TORONTO, ONTARIO ELMCREST ROAD	DESIRABLE / SOUHAITABLE	---	0	8684	---	0	8683
060421	C	TORONTO, ONTARIO YONGE ST. & FINCH AVE.	DESIRABLE / SOUHAITABLE	---	0	8076	---	0	8049
060424	C	TORONTO, ONTARIO BAY & WELLESLEY	DESIRABLE / SOUHAITABLE	---	0	8694	---	0	8685
060428	R	BRAMPTON, ONTARIO 525 MAIN ST. N.	DESIRABLE / SOUHAITABLE	---	0	8713	---	0	8686
060429	R	TORONTO, ONTARIO 185 JUDSON STREET	DESIRABLE / SOUHAITABLE	---	0	8745	---	0	8737
060430	C	TORONTO, ONTARIO 125 RESOURCES ROAD	DESIRABLE / SOUHAITABLE	---	0	8754	---	0	8767
060512	C	HAMILTON, ONTARIO ELGIN & KELLY	DESIRABLE / SOUHAITABLE	---	0	8637	---	0	8570
060607	R	SUDBURY, ONTARIO 100 RAMSEY LAKE RD.	INVALID / INVALIDE	---	0	4779	---	0	4754
060903	C	LONDON, ONTARIO 900 HIGHBURY AVENUE	DESIRABLE / SOUHAITABLE	---	0	8597	---	0	8575
061004	R	SARNIA, ONTARIO FRONT ST. AT C.N. TRACKS	DESIRABLE / SOUHAITABLE	---	0	8366	---	0	8347
061402	C	BRANTFORD, ONTARIO 324 GRAND RIVER AVE.	DESIRABLE / SOUHAITABLE	---	0	7977	---	0	7937
061502	C	KITCHENER, ONTARIO WEST AVE. & HOMEWOOD	DESIRABLE / SOUHAITABLE	---	0	8473	---	0	8469
061603	R	OAKVILLE, ONTARIO 8TH LINE/GLENASHTON DR.; HALTON RESERVE	DESIRABLE / SOUHAITABLE	---	0	8753	---	0	8749
061701	R	OSHAWA, ONTARIO RITSON RD. & OLIVE AVE.	DESIRABLE / SOUHAITABLE	---	0	8584	---	0	8571
062001	R	NORTH BAY, ONTARIO CHIPPEWA ST.	DESIRABLE / SOUHAITABLE	---	0	8683	---	0	8661
063001	R	BURLINGTON, ONTARIO HWY 2 & NORTH SHORE BLVD.	DESIRABLE / SOUHAITABLE	---	0	8514	---	0	8505
065001	R	BARRIE, ONTARIO 85 PERRY STREET	DESIRABLE / SOUHAITABLE	---	0	8684	---	0	8647
065101	R	NEWMARKET, ONTARIO EAGLE ST. & McCAFFREY RD.	DESIRABLE / SOUHAITABLE	---	0	8739	---	0	8732
065401	C	BELLEVILLE, ONTARIO 2 SIDNEY STREET	DESIRABLE / SOUHAITABLE	---	0	8521	---	0	8515
070118	R	WINNIPEG, MANITOBA JEFFERSON & SCOTIA	DESIRABLE / SOUHAITABLE	---	0	7632	---	0	7959

**NITROGEN DIOXIDE
PARTS PER BILLION**

**YEAR / ANNÉE
2004**

**DIOXYDE D'AZOTE
PARTIES PAR MILLIARD**

STATION	TYPE	LOCATION EMPLACEMENT	MOYENNE ANNUELLE	MEANS 1HR > DES	MOYENNES > ACC	TOTAL	MEANS 24HR > DES	MOYENNES > ACC	TOTAL
070119	C	WINNIPEG, MANITOBA 65 ELLEN STREET	DESIRABLE / SOUHAITABLE	---	0	8361	---	0	8766
070203	R	BRANDON, MANITOBA 1430 VICTORIA AVENUE EAST	DESIRABLE / SOUHAITABLE	---	0	8356	---	0	8733
080110	C	REGINA, SASKATCHEWAN 2505 11TH AVENUE	DESIRABLE / SOUHAITABLE	---	0	8550	---	0	8546
080211	C	SASKATOON, SASKATCHEWAN 511 1ST AVENUE NORTH	DESIRABLE / SOUHAITABLE	---	0	8678	---	0	8749
090121	I	EDMONTON, ALBERTA 17 STREET & 105 AVENUE	DESIRABLE / SOUHAITABLE	---	0	8641	---	0	8636
090122	R	EDMONTON, ALBERTA 13335 127 ST	DESIRABLE / SOUHAITABLE	---	0	8721	---	0	8730
090130	C	EDMONTON, ALBERTA 10255 - 104TH STREET	DESIRABLE / SOUHAITABLE	---	0	8584	---	0	8602
090218	I	CALGARY, ALBERTA 49 AVENUE & 15TH STREET S.E.	DESIRABLE / SOUHAITABLE	---	0	8577	---	0	8589
090222	R	CALGARY, ALBERTA 39 ST. & 29 AVE. N.W.	DESIRABLE / SOUHAITABLE	---	0	8672	---	0	8678
090227	C	CALGARY, ALBERTA 611-4TH STREET S.W.	DESIRABLE / SOUHAITABLE	---	0	8686	---	0	8731
090302	C	RED DEER, ALBERTA 73 STREET & RIVERSIDE DRIVE	DESIRABLE / SOUHAITABLE	---	0	8733	---	0	8767
090402	R	MEDECINE HAT, ALBERTA 12TH ST NW & DIVISION AVE.	DESIRABLE / SOUHAITABLE	---	0	7901	---	0	8166
090502	R	LETHBRIDGE, ALBERTA LETHBRIDGE	DESIRABLE / SOUHAITABLE	---	0	8584	---	0	8475
090601	R	FORT SASKATCHEWAN, ALBERTA 9209A 96TH AVE	DESIRABLE / SOUHAITABLE	---	0	8701	---	0	8668
090602	A	FORT SASKATCHEWAN, ALBERTA RANGE ROAD 220	DESIRABLE / SOUHAITABLE	---	0	8255	---	0	8426
090603	I	FORT SASKATCHEWAN, ALBERTA ROSS CREEK	DESIRABLE / SOUHAITABLE	---	0	8303	---	0	8526
090605	A	FORT SASKATCHEWAN, ALBERTA STATION 401	DESIRABLE / SOUHAITABLE	---	0	8159	---	0	8515
090701	R	FORT MCMURRAY, ALBERTA FRANKLIN AVENUE	DESIRABLE / SOUHAITABLE	---	0	8289	---	0	8491
090702	R	FORT MCMURRAY, ALBERTA TIMBERLEA SUBDIVISION	DESIRABLE / SOUHAITABLE	---	0	8288	---	0	8473
090801	R	FORT MACKAY, ALBERTA MAIN STREET	DESIRABLE / SOUHAITABLE	---	0	8087	---	0	8457
090806	F	FORT MACKAY, ALBERTA SYNCRUDE UE1	DESIRABLE / SOUHAITABLE	---	0	7456	---	0	7802
091201	F	HIGHTOWER RIDGE, ALBERTA SE 11 54 2 W6	INVALID / INVALIDE	---	0	6218	---	0	6382
091301	A	TOMAHAWK, ALBERTA SE 2 51 6 W5	DESIRABLE / SOUHAITABLE	---	0	8322	---	0	8563
091401	A	VIOLET GROVE, ALBERTA SE 17 48 08 W5	DESIRABLE / SOUHAITABLE	---	0	8170	---	0	8400
091501	A	BEAVERLODGE, ALBERTA BEAVERLODGE RESEARCH FARM	DESIRABLE / SOUHAITABLE	---	0	8345	---	0	8361

**NITROGEN DIOXIDE
PARTS PER BILLION**

**YEAR / ANNÉE
2004**

**DIOXYDE D'AZOTE
PARTIES PAR MILLIARD**

STATION	TYPE	LOCATION EMPLACEMENT	MOYENNE ANNUELLE	MEANS 1HR > DES	MOYENNES > ACC	TOTAL	MEANS 24HR > DES	MOYENNES > ACC	TOTAL
091601	A	CARROT CREEK, ALBERTA SE 31 53 13 W5	DESIRABLE / SOUHAITABLE	---	0	8303	---	0	8526
091801	U	FORT CHIPEWYAN, ALBERTA FORT CHIPEWYAN	DESIRABLE / SOUHAITABLE	---	0	8297	---	0	8579
091901	A	CAROLINE, ALBERTA 16-30-034-5 W5	INVALID / INVALIDE	---	0	4140	---	0	4247
092001	R	GRANDE PRAIRIE, ALBERTA 10327 - 107 AVENUE	DESIRABLE / SOUHAITABLE	---	0	7306	---	0	7476
092101	I	BITUMOUNT, ALBERTA ALBIAN MINE SITE	DESIRABLE / SOUHAITABLE	---	0	8148	---	0	8493
092201	A	LAMONT, ALBERTA LAMONT	DESIRABLE / SOUHAITABLE	---	0	8355	---	0	8741
092301	I	REDWATER, ALBERTA REDWATER	DESIRABLE / SOUHAITABLE	---	0	8327	---	0	8523
100110	R	GVRD-BURNABY, BRITISH COLUMBIA 6400 E. HASTINGS & KENSINGTON BURNABY	DESIRABLE / SOUHAITABLE	---	0	8434	---	0	8584
100111	I	GVRD-PORT MOODY, BRITISH COLUMBIA MOODY & ESPLANADE PORT MOODY	DESIRABLE / SOUHAITABLE	---	0	8372	---	0	8429
100112	C	GVRD-VANCOUVER, BRITISH COLUMBIA ROBSON/HORNBY VANCOUVER	DESIRABLE / SOUHAITABLE	---	0	8616	---	0	8747
100118	R	GVRD-VANCOUVER, BRITISH COLUMBIA 2550 WEST 10TH AVENUE VANCOUVER	DESIRABLE / SOUHAITABLE	---	0	8616	---	0	8767
100119	R	GVRD-BURNABY, BRITISH COLUMBIA 5455 RUMBLE STREET BURNABY	DESIRABLE / SOUHAITABLE	---	0	8538	---	0	8690
100121	R	GVRD-VANCOUVER, BRITISH COLUMBIA 75 RIVERSIDE DR. N. VANCOUVER	DESIRABLE / SOUHAITABLE	---	0	8309	---	0	8446
100125	R	GVRD-DELTA, BRITISH COLUMBIA 8544 116TH AVE. DELTA	DESIRABLE / SOUHAITABLE	---	0	8623	---	0	8729
100126	R	GVRD-BURNABY, BRITISH COLUMBIA RING ROAD BURNABY	DESIRABLE / SOUHAITABLE	---	0	8618	---	0	8744
100127	R	GVRD-SURREY, BRITISH COLUMBIA 19000 & 72ND AVE. SURREY	DESIRABLE / SOUHAITABLE	---	0	8607	---	0	8731
100128	R	GVRD-RICHMOND, BRITISH COLUMBIA WILLIAMS & ARAGON RICHMOND	DESIRABLE / SOUHAITABLE	---	0	8412	---	0	8536
100132	R	GVRD-VANCOUVER, BRITISH COLUMBIA 16TH ST. & JONES AVE NORTH VAN	DESIRABLE / SOUHAITABLE	---	0	8601	---	0	8730
100134	R	GVRD-RICHMOND, BRITISH COLUMBIA 3153 TEMPLETON STREET RICHMOND	DESIRABLE / SOUHAITABLE	---	0	7688	---	0	7774
100135	R	GVRD-COQUITLAM, BRITISH COLUMBIA 1250 PINETREE WAY COQUITLAM	DESIRABLE / SOUHAITABLE	---	0	8443	---	0	8548
100202	C	PRINCE GEORGE, BRITISH COLUMBIA 1011 4TH AVENUE	INVALID / INVALIDE	---	0	7222	---	0	7485
100304	C	VICTORIA, BRITISH COLUMBIA 923 TOPAZ	INVALID / INVALIDE	---	0	6042	---	0	6251
100307	R	VICTORIA, BRITISH COLUMBIA 2005 SOOKE ROAD	INVALID / INVALIDE	---	0	5922	---	0	6097
100402	C	KAMLOOPS, BRITISH COLUMBIA MAYFAIR STREET	DESIRABLE / SOUHAITABLE	---	0	8416	---	0	8766
100701	C	KELOWNA, BRITISH COLUMBIA 3333 COLLEGE WAY	DESIRABLE / SOUHAITABLE	---	0	7956	---	0	8253

**NITROGEN DIOXIDE
PARTS PER BILLION**

**YEAR / ANNÉE
2004**

**DIOXYDE D'AZOTE
PARTIES PAR MILLIARD**

STATION	TYPE	LOCATION EMPLACEMENT	MOYENNE ANNUELLE	MEANS 1HR > DES	MOYENNES > ACC	TOTAL	MEANS 24HR > DES	MOYENNES > ACC	TOTAL
101003	R	GVRD-ABBOTSFORD, BRITISH COLUMBIA 32995 BEVAN AVE.	DESIRABLE / SOUHAITABLE	---	0	7426	---	0	7518
101004	R	GVRD-ABBOTSFORD, BRITISH COLUMBIA 31790 WALMSLEY AVENUE	DESIRABLE / SOUHAITABLE	---	0	8455	---	0	8624
101101	R	GVRD-CHILLIWACK, BRITISH COLUMBIA 46244 AIRPORT ROAD	DESIRABLE / SOUHAITABLE	---	0	8593	---	0	8762
101202	R	GVRD-PITT MEADOWS, BRITISH COLUMBIA 18477 DEWDNY TRUNK	DESIRABLE / SOUHAITABLE	---	0	7917	---	0	8031
101301	U	GVRD-LANGLEY, BRITISH COLUMBIA 23752 52ND AVENUE	DESIRABLE / SOUHAITABLE	---	0	8115	---	0	8191
101401	U	GVRD-HOPE, BRITISH COLUMBIA 62715 AIRPORT ROAD	DESIRABLE / SOUHAITABLE	---	0	8616	---	0	8767
101501	R	GVRD-MAPLE RIDGE, BRITISH COLUMBIA 23124 118TH AVENUE	DESIRABLE / SOUHAITABLE	---	0	8546	---	0	8680
101701	R	QUESNEL, BRITISH COLUMBIA 585 CALLANAN STREET	DESIRABLE / SOUHAITABLE	---	0	7844	---	0	8122
102301	R	POWELL RIVER, BRITISH COLUMBIA WILDLIFE SANCTUARY	INVALID / INVALIDE	---	0	5677	---	0	5849
102401	R	SMITHERS, BRITISH COLUMBIA 4020 BROADWAY AVENUE	DESIRABLE / SOUHAITABLE	---	0	8286	---	0	8608
102701	R	WILLIAMS LAKE, BRITISH COLUMBIA 1045 WESTERN AVENUE	DESIRABLE / SOUHAITABLE	---	0	7942	---	0	8271
102801	R	CAMPBELL RIVER, BRITISH COLUMBIA ADJACENT TO 660 WESTMERE	DESIRABLE / SOUHAITABLE	---	0	8155	---	0	8490
104003	R	VERNON, BRITISH COLUMBIA 2704 HIGHWAY 6	DESIRABLE / SOUHAITABLE	---	0	8415	---	0	8766
105001	R	WHISTLER, BRITISH COLUMBIA MEADOW PARK	DESIRABLE / SOUHAITABLE	---	0	8394	---	0	8767
105301	R	LANGDALE, BRITISH COLUMBIA FORRES ROAD	DESIRABLE / SOUHAITABLE	---	0	8191	---	0	8509
119003	C	WHITEHORSE, YUKON 1091 - 1ST AVENUE	INVALID / INVALIDE	---	0	3491	---	0	3479
129003	C	YELLOWKNIFE, NORTHWEST TERRITORIES 52ND AVE & 49T STREET	DESIRABLE / SOUHAITABLE	---	0	8222	---	0	8183

OZONE PARTS PER BILLION		YEAR / ANNÉE 2004				OZONE PARTIES PAR MILLIARD			
STATION	TYPE	LOCATION EMPLACEMENT	MOYENNE ANNUELLE	MEANS 1HR > DES	MOYENNES > ACC	TOTAL	> DES	> ACC	TOTAL
010102	C	ST. JOHN'S, NEWFOUNDLAND AND LABRADOR 354 WATER STREET	---	7	0	8503	---	---	---
010301	C	CORNER BROOK, NEWFOUNDLAND AND LABRADOR BROOK STREET	---	15	0	5398	---	---	---
010401	R	MOUNT PEARL, NEWFOUNDLAND AND LABRADOR OLD PLACENTIA ROAD	---	64	0	8714	---	---	---
010501	C	GRAND FALLS/WINDSOR, NEWFOUNDLAND AND LABRAD SCOTT AVENUE	---	15	0	5398	---	---	---
030118	C	HALIFAX, NOVA SCOTIA 1657 BARRINGTON STREET	---	4	0	8584	---	---	---
030310	C	SYDNEY, NOVA SCOTIA 71 WELTON STREET	---	2	0	8779	---	---	---
030501	U	KEJIMKUIK, NOVA SCOTIA NATIONAL PARK	---	256	0	8134	---	---	---
030701	U	AYLESFORD MOUNTAIN, NOVA SCOTIA MOUNTAIN BROW ROAD, KINGS COUNTY	---	369	0	8557	---	---	---
030801	U	YARMOUTH, NOVA SCOTIA YARMOUTH WEATHER OFFICE, DAYTON	---	88	7	8604	---	---	---
030901	R	PICTOU, NOVA SCOTIA 91 BEACHES ROAD	---	61	0	8657	---	---	---
031001	R	SABLE ISLAND, NOVA SCOTIA SABLE ISLAND	---	45	0	8747	---	---	---
031101	A	KENTVILLE, NOVA SCOTIA 32 MAIN STREET	---	64	0	8275	---	---	---
040103	C	FREDERICTON, NEW BRUNSWICK 437 ABERDEEN STREET	---	50	0	8715	---	---	---
040203	R	SAINT JOHN, NEW BRUNSWICK MOUNTAIN ROAD	---	61	0	8738	---	---	---
040206	C	SAINT JOHN, NEW BRUNSWICK 189 PRINCE WILLIAM	---	13	0	8666	---	---	---
040207	R	SAINT JOHN, NEW BRUNSWICK 476 LANCASTER AVENUE W.	---	83	0	4332	---	---	---
040302	R	MONCTON, NEW BRUNSWICK 5 THANET STREET	---	108	2	4029	---	---	---
040401	U	FUNDY NAT. PARK, NEW BRUNSWICK HASTINGS TOWER	---	212	0	8487	---	---	---
040501	U	POINT LEPREAU, NEW BRUNSWICK RECREATION AREA	---	70	0	8740	---	---	---

OZONE PARTS PER BILLION		YEAR / ANNÉE 2004				OZONE PARTIES PAR MILLIARD			
STATION	TYPE	LOCATION EMPLACEMENT	MOYENNE ANNUELLE	MEANS > DES	1HR > ACC	MOYENNES TOTAL	> DES	> ACC	TOTAL
040601	U	BLISSVILLE, NEW BRUNSWICK AIRPORT ROAD	---	92	0	8685	---	---	---
040701	U	NORTON, NEW BRUNSWICK 308 HWY 124	---	142	0	8771	---	---	---
040801	U	CANTERBURY, NEW BRUNSWICK 487 ROUTE 122	---	109	0	8769	---	---	---
040901	U	ST. ANDREWS, NEW BRUNSWICK BRANDY COVE ROAD	---	40	0	4380	---	---	---
041001	U	CAMPOBELLO ISLAND, NEW BRUNSWICK CAMPOBELLO ISLAND	---	24	0	4346	---	---	---
041101	U	ST. LEONARD, NEW BRUNSWICK 312 CH L'AEROPORT	---	43	0	8774	---	---	---
041201	U	LOWER NEWCASTLE, NEW BRUNSWICK 55 ROUTE 11 HWY	---	91	0	8763	---	---	---
050102	R	MONTRÉAL, QUÉBEC JARDIN BOTANIQUE	---	92	0	8591	---	---	---
050103	R	MONTRÉAL, QUÉBEC 1050 A, BOUL. SAINT-JEAN-BAPTISTE	---	138	0	8442	---	---	---
050104	C	MONTRÉAL, QUÉBEC 1125 RUE ONTARIO EST	---	46	0	8728	---	---	---
050109	C	MONTRÉAL, QUÉBEC 2495 RUE DUNCAN	---	28	0	8699	---	---	---
050110	C	MONTRÉAL, QUÉBEC 11280 BOUL. PIE IX	---	133	0	8714	---	---	---
050113	R	MONTRÉAL, QUÉBEC 1160 BOUL PIE IX	---	126	0	8312	---	---	---
050115	C	MONTRÉAL, QUÉBEC 1001 BOUL DE MAISONNEUVE OUEST	---	14	0	8721	---	---	---
050116	R	MONTRÉAL, QUÉBEC 3161 JOSEPH, VERDUN	---	109	0	7489	---	---	---
050119	R	MONTRÉAL, QUÉBEC FACE AU 1819 RUE VICTORIA	---	137	0	7887	---	---	---
050121	R	MONTRÉAL, QUÉBEC 8361 RUE OCÉANIE - BROSSARD	---	192	0	8342	---	---	---
050126	R	MONTRÉAL, QUÉBEC 20965 CHEMIN SAINTE-MARIE	---	188	0	8612	---	---	---
050128	C	MONTRÉAL, QUÉBEC 90-A RUE HERVÉ-SAINT-MARTIN	---	39	0	4665	---	---	---

OZONE PARTS PER BILLION		YEAR / ANNÉE 2004		OZONE PARTIES PAR MILLIARD					
STATION	TYPE	LOCATION EMPLACEMENT	MOYENNE ANNUELLE	MEANS > DES	1HR > ACC	MOYENNES TOTAL	> DES	> ACC	TOTAL
050129	R	MONTREAL, QUEBEC 12400 WILFRID-OUELLETTE	---	220	5	8655	---	---	---
050204	R	GATINEAU, QUEBEC 255 ST-REDEMPTEUR	---	174	0	8096	---	---	---
050308	R	QUEBEC, QUEBEC 600 RUE DES SABLES	---	27	0	8258	---	---	---
050309	R	QUEBEC, QUEBEC 1352 RANG ST-ANGE, STE-FOY	---	46	0	8169	---	---	---
050310	R	QUEBEC, QUEBEC 1150 BOUL. RENÉ-LÉVESQUE O.	---	41	1	8347	---	---	---
050404	R	SHERBROOKE, QUEBEC 655, RUE PAPINEAU	---	152	0	8129	---	---	---
050504	R	SAGUENAY, QUEBEC 789 BOUL DES ÉTUDIANTS, CHICOUTIMI	---	23	0	8303	---	---	---
050604	R	ROUYN, QUEBEC 1570 RUE PARADIS	---	88	0	7719	---	---	---
050801	R	TROIS-RIVIÈRES, QUEBEC FACE AU 678 RUE HART	---	52	0	8398	---	---	---
051501	A	ST. ZÉPHIRIN, QUEBEC 701 RANG SAINT-MICHEL	---	144	7	7989	---	---	---
052001	F	CHARETTE, QUEBEC AU NORD DU 170 2E RANG	---	103	1	8195	---	---	---
052201	A	SAINT-SIMON, QUEBEC DERRIÈRE LE 83, 4E RANG EST	---	72	0	8016	---	---	---
052301	F	SAINT-FAUSTIN, QUEBEC CHEMIN DU LAC (CARIBOU)	---	200	0	8362	---	---	---
052401	F	LA PÊCHE, QUEBEC LAC PHILIPPE - MASHAM	---	233	3	8019	---	---	---
052601	R	VARENNES, QUEBEC 4744 MONTÉE BARONIE	---	103	0	8314	---	---	---
053201	F	LA DORÉ, QUEBEC ROUTE 167- LA DORÉ	---	67	0	8320	---	---	---
053301	A	DESCHAMBAULT, QUEBEC 334, 3 E RANG - DESHAMBAULT	---	62	1	8408	---	---	---
053401	A	STE-CATH DE-LA-J-CARTIER, QUEBEC FACE AU 56 LAURIER	---	41	0	8334	---	---	---
053501	A	SAINT-FRANÇOIS, QUEBEC FACE AU 198, ROYALE ÎLE D'ORLÉANS	---	58	0	8315	---	---	---

OZONE PARTS PER BILLION		YEAR / ANNÉE 2004		OZONE PARTIES PAR MILLIARD					
STATION	TYPE	LOCATION EMPLACEMENT	MOYENNE ANNUELLE	MEANS 1HR > DES	MOYENNES > ACC	TOTAL	> DES	> ACC	TOTAL
053601	F	N.-D.-DU-ROSAIRE, QUÉBEC RANG ST-LOUIS	---	107	3	7943	---	---	---
053701	F	ST-HILAIRE-DE-DORSET, QUÉBEC RANG DORSET	---	211	1	8386	---	---	---
053801	A	TINGWICK, QUÉBEC CHEMIN RADAR ET WARWICK	---	188	0	8351	---	---	---
053901	F	LAC-ÉDOUARD, QUÉBEC DERRIÈRE L'HÔPITAL VILLAGE	---	91	0	8346	---	---	---
054401	A	ST. ANICET, QUÉBEC 1128 DE LA GUERRE	---	270	2	8345	---	---	---
054501	R	L' ASSOMPTION, QUÉBEC 801 ST-ÉTIENNE	---	30	0	8402	---	---	---
054801	F	STUKELY-SUD, QUÉBEC CHEMIN MONTBEL	---	303	0	8345	---	---	---
054901	F	LA PATRIE, QUÉBEC RANG PETIT CANADA OUEST	---	257	0	8291	---	---	---
055001	F	MT-SAINT-MICHEL, QUÉBEC 215 4 IÈME RANG GRAVEL	---	56	0	8392	---	---	---
055201	A	LEMIEUX, QUÉBEC CRANBERRY FARM	---	170	9	8393	---	---	---
055301	A	L'ACADIE, QUÉBEC FERME EXP., 1134 ROUTE 219	---	173	1	7992	---	---	---
060101	C	OTTAWA, ONTARIO 88 SLATER ST.	---	27	0	7032	---	---	---
060104	C	OTTAWA, ONTARIO RIDEAU & WURTEMBERG	---	106	0	8558	---	---	---
060204	C	WINDSOR, ONTARIO 467 UNIVERSITY AVE. WEST	---	371	9	8745	---	---	---
060211	R	WINDSOR, ONTARIO COLLEGE & SOUTH ST.	---	480	16	8765	---	---	---
060302	R	KINGSTON, ONTARIO 133 DALTON AVENUE	---	269	4	8737	---	---	---
060410	R	TORONTO, ONTARIO LAWRENCE & KENNEDY	---	244	1	8720	---	---	---
060413	R	TORONTO, ONTARIO ELMCREST ROAD	---	281	0	8754	---	---	---
060415	R	MISSISSAUGUA, ONTARIO QUEENSWAY W & HURONTARIO	---	18	0	3117	---	---	---

OZONE PARTS PER BILLION		YEAR / ANNÉE 2004		OZONE PARTIES PAR MILLIARD					
STATION	TYPE	LOCATION EMPLACEMENT	MOYENNE ANNUELLE	MEANS 1HR > DES	MOYENNES > ACC	TOTAL	> DES	> ACC	TOTAL
060421	C	TORONTO, ONTARIO YONGE ST. & FINCH AVE.	---	217	0	8742	---	---	---
060424	C	TORONTO, ONTARIO BAY & WELLESLEY	---	335	1	8655	---	---	---
060428	R	BRAMPTON, ONTARIO 525 MAIN ST. N.	---	379	2	8716	---	---	---
060429	R	TORONTO, ONTARIO 185 JUDSON STREET	---	157	4	8696	---	---	---
060430	C	TORONTO, ONTARIO 125 RESOURCES ROAD	---	210	0	8761	---	---	---
060432	C	MISSISSAUGUA, ONTARIO 310 BRISTOL ROAD E.	---	244	1	5458	---	---	---
060512	C	HAMILTON, ONTARIO ELGIN & KELLY	---	259	0	8735	---	---	---
060513	R	HAMILTON, ONTARIO VICKERS RD. & EAST 18TH. ST.	---	391	0	8773	---	---	---
060607	R	SUDBURY, ONTARIO 100 RAMSEY LAKE RD.	---	85	0	4472	---	---	---
060609	C	SUDBURY, ONTARIO RAMSEY LAKE ROAD	---	165	1	4475	---	---	---
060709	I	SAULT STE. MARIE, ONTARIO 443 NORTHERN AVE., SAULT COLLEGE	---	201	6	8757	---	---	---
060903	C	LONDON, ONTARIO 900 Highbury Avenue	---	354	5	8592	---	---	---
061004	R	SARNIA, ONTARIO FRONT ST. AT C.N. TRACKS	---	229	4	8671	---	---	---
061104	R	PETERBOROUGH, ONTARIO 10 HOSPITAL DRIVE	---	345	1	8759	---	---	---
061201	R	CORNWALL, ONTARIO BEDFORD & THIRD ST.	---	181	0	8752	---	---	---
061302	C	ST. CATHARINES, ONTARIO ARGYLE CRESCENT	---	432	0	8769	---	---	---
061402	C	BRANTFORD, ONTARIO 324 GRAND RIVER AVE.	---	474	10	8696	---	---	---
061502	C	KITCHENER, ONTARIO WEST AVE. & HOMEWOOD	---	416	2	8748	---	---	---
061603	R	OAKVILLE, ONTARIO 8TH LINE/GLENASHTON DR.: HALTON RESERVE	---	359	3	8757	---	---	---

OZONE PARTS PER BILLION		YEAR / ANNÉE 2004		OZONE PARTIES PAR MILLIARD					
STATION	TYPE	LOCATION EMPLACEMENT	MOYENNE ANNUELLE	MEANS 1HR > DES	MOYENNES > ACC	TOTAL	> DES	> ACC	TOTAL
061701	R	OSHAWA, ONTARIO RITSON RD. & OLIVE AVE.	---	170	0	8729	---	---	---
061802	R	GUELPH, ONTARIO 70 DIVISION STREET; EXHIBITION PARK	---	426	5	8752	---	---	---
062001	R	NORTH BAY, ONTARIO CHIPPEWA ST.	---	324	1	8750	---	---	---
062201	A	MERLIN, ONTARIO MOE WATER PUMP STN.	---	558	8	8765	---	---	---
062501	U	TIVERTON, ONTARIO BRUCE NUCLEAR VISITOR CTR	---	305	8	7668	---	---	---
062601	A	SIMCOE, ONTARIO EXPERIMENTAL FARM	---	641	14	8611	---	---	---
063001	R	BURLINGTON, ONTARIO HWY 2 & NORTH SHORE BLVD.	---	198	3	8722	---	---	---
063301	F	DORSET, ONTARIO HWY 117 & PAINT LAKE ROAD	---	294	3	8663	---	---	---
063701	U	GRAND BEND, ONTARIO HWY 21 & COUNTY RD 83	---	338	22	8593	---	---	---
064001	F	ELA, ONTARIO EXP. LAKES AREA	---	103	0	8353	---	---	---
064101	F	ALGOMA, ONTARIO ALGOMA	---	409	5	8259	---	---	---
064401	A	EGBERT, ONTARIO EGBERT	---	366	6	8614	---	---	---
065001	R	BARRIE, ONTARIO 85 PERRY STREET	---	292	0	8637	---	---	---
065101	R	NEWMARKET, ONTARIO EAGLE ST. & McCAFFREY RD.	---	458	11	8763	---	---	---
065201	R	PARRY SOUND, ONTARIO 7 BAY STREET	---	546	29	8748	---	---	---
065301	C	PORT STANLEY, ONTARIO 43665 DEXTER LINE	---	745	38	8618	---	---	---
065401	C	BELLEVILLE, ONTARIO 2 SIDNEY STREET	---	606	23	8751	---	---	---
070118	R	WINNIPEG, MANITOBA JEFFERSON & SCOTIA	---	5	0	7504	---	---	---
070119	C	WINNIPEG, MANITOBA 65 ELLEN STREET	---	4	0	8365	---	---	---

OZONE PARTS PER BILLION		YEAR / ANNÉE 2004		OZONE PARTIES PAR MILLIARD					
STATION	TYPE	LOCATION EMPLACEMENT	MOYENNE ANNUELLE	MEANS > DES	1HR > ACC	MOYENNES TOTAL	> DES	> ACC	TOTAL
070203	R	BRANDON, MANITOBA 1430 VICTORIA AVENUE EAST	---	3	0	8057	---	---	---
080110	C	REGINA, SASKATCHEWAN 2505 11TH. AVENUE	---	17	0	8548	---	---	---
080211	C	SASKATOON, SASKATCHEWAN 511 1ST AVENUE NORTH	---	38	0	8637	---	---	---
080901	A	BRATT'S LAKE, SASKATCHEWAN RADIATION OBSERVATORY	---	50	0	8705	---	---	---
090121	I	EDMONTON, ALBERTA 17 STREET & 105 AVENUE	---	242	2	8744	---	---	---
090122	R	EDMONTON, ALBERTA 13335 127 ST	---	129	0	8715	---	---	---
090130	C	EDMONTON, ALBERTA 10255 - 104TH STREET	---	41	0	8750	---	---	---
090218	I	CALGARY, ALBERTA 49 AVENUE & 15TH STREET S.E.	---	94	0	8729	---	---	---
090222	R	CALGARY, ALBERTA 39 ST. & 29 AVE. N.W.	---	246	0	8696	---	---	---
090227	C	CALGARY, ALBERTA 611-4TH STREET S.W.	---	16	0	8757	---	---	---
090302	C	RED DEER, ALBERTA 73 STREET & RIVERSIDE DRIVE	---	139	0	8746	---	---	---
090402	R	MEDECINE HAT, ALBERTA 12TH ST NW & DIVISION AVE.	---	360	0	7896	---	---	---
090502	R	LETHBRIDGE, ALBERTA LETHBRIDGE	---	376	0	8704	---	---	---
090601	R	FORT SASKATCHEWAN, ALBERTA 9209A 96TH AVE	---	174	0	8765	---	---	---
090701	R	FORT MCMURRAY, ALBERTA FRANKLIN AVENUE	---	28	0	8326	---	---	---
090702	R	FORT MCMURRAY, ALBERTA TIMBERLEA SUBDIVISION	---	11	0	8333	---	---	---
090801	R	FORT MACKAY, ALBERTA MAIN STREET	---	12	0	8350	---	---	---
090806	F	FORT MACKAY, ALBERTA SYNCRUDE UE1	---	21	0	7657	---	---	---
091001	U	ESTHER, ALBERTA ESTHER	---	232	0	7834	---	---	---

OZONE PARTS PER BILLION			YEAR / ANNÉE 2004			OZONE PARTIES PAR MILLIARD			
STATION	TYPE	LOCATION EMPLACEMENT	MOYENNE ANNUELLE	MEANS 1HR > DES	MOYENNES > ACC	TOTAL	> DES	> ACC	TOTAL
091101	U	ELK ISLAND, ALBERTA NATIONAL PARK	---	183	0	8321	---	---	---
091201	F	HIGHTOWER RIDGE, ALBERTA SE 11 54 2 W6	---	1788	0	6233	---	---	---
091301	A	TOMAHAWK, ALBERTA SE 2 51 6 W5	---	447	0	8317	---	---	---
091401	A	VIOLET GROVE, ALBERTA SE 17 48 08 W5	---	474	0	8349	---	---	---
091501	A	BEAVERLODGE, ALBERTA BEAVERLODGE RESEARCH FARM	---	152	0	8708	---	---	---
091601	A	CARROT CREEK, ALBERTA SE 31 53 13 W5	---	444	0	8322	---	---	---
091801	U	FORT CHIPEWYAN, ALBERTA FORT CHIPEWYAN	---	112	0	8341	---	---	---
091901	A	CAROLINE, ALBERTA 16-30-034-5 W5	---	67	0	4159	---	---	---
092001	R	GRANDE PRAIRIE, ALBERTA 10327 - 107 AVENUE	---	214	0	7505	---	---	---
092201	A	LAMONT, ALBERTA LAMONT	---	307	1	8343	---	---	---
100110	R	GVRD-BURNABY, BRITISH COLUMBIA 6400 E. HASTINGS & KENSINGTON BURNABY	---	41	0	8601	---	---	---
100111	I	GVRD-PORT MOODY, BRITISH COLUMBIA MOODY & ESPLANADE PORT MOODY	---	62	0	8443	---	---	---
100112	C	GVRD-VANCOUVER, BRITISH COLUMBIA ROBSON/HORNBY VANCOUVER	---	2	0	8606	---	---	---
100118	R	GVRD-VANCOUVER, BRITISH COLUMBIA 2550 WEST 10TH AVENUE VANCOUVER	---	27	0	8621	---	---	---
100119	R	GVRD-BURNABY, BRITISH COLUMBIA 5455 RUMBLE STREET BURNABY	---	12	0	8547	---	---	---
100121	R	GVRD-VANCOUVER, BRITISH COLUMBIA 75 RIVERSIDE DR. N. VANCOUVER	---	15	0	8317	---	---	---
100125	R	GVRD-DELTA, BRITISH COLUMBIA 8544 116TH AVE. DELTA	---	45	0	8621	---	---	---
100126	R	GVRD-BURNABY, BRITISH COLUMBIA RING ROAD BURNABY	---	114	0	8600	---	---	---
100127	R	GVRD-SURREY, BRITISH COLUMBIA 19000 & 72ND AVE. SURREY	---	90	0	8572	---	---	---

OZONE PARTS PER BILLION		YEAR / ANNÉE 2004		OZONE PARTIES PAR MILLIARD					
STATION	TYPE	LOCATION EMPLACEMENT	MOYENNE ANNUELLE	MEANS > DES	1HR > ACC	MOYENNES TOTAL	> DES	> ACC	TOTAL
100128	R	GVRD-RICHMOND, BRITISH COLUMBIA WILLIAMS & ARAGON RICHMOND	---	51	0	8420	---	---	---
100131	U	GVRD-VANCOUVER, BRITISH COLUMBIA SEYMOR FALLS NORTH VANCOUVER	---	70	0	2924	---	---	---
100132	R	GVRD-VANCOUVER, BRITISH COLUMBIA 16TH ST. & JONES AVE NORTH VAN	---	43	0	8509	---	---	---
100134	R	GVRD-RICHMOND, BRITISH COLUMBIA 3153 TEMPLETON STREET RICHMOND	---	41	0	8456	---	---	---
100135	R	GVRD-COQUITLAM, BRITISH COLUMBIA 1250 PINETREE WAY COQUITLAM	---	94	1	8502	---	---	---
100202	C	PRINCE GEORGE, BRITISH COLUMBIA 1011 4TH AVENUE	---	127	1	7285	---	---	---
100304	C	VICTORIA, BRITISH COLUMBIA 923 TOPAZ	---	23	0	8252	---	---	---
100307	R	VICTORIA, BRITISH COLUMBIA 2005 SOOKE ROAD	---	33	0	7267	---	---	---
100402	C	KAMLOOPS, BRITISH COLUMBIA MAYFAIR STREET	---	125	3	8419	---	---	---
100701	C	KELOWNA, BRITISH COLUMBIA 3333 COLLEGE WAY	---	140	5	8283	---	---	---
101003	R	GVRD-ABBOTSFORD, BRITISH COLUMBIA 32995 BEVAN AVE.	---	93	0	7529	---	---	---
101101	R	GVRD-CHILLIWACK, BRITISH COLUMBIA 46244 AIRPORT ROAD	---	141	5	8523	---	---	---
101202	R	GVRD-PITT MEADOWS, BRITISH COLUMBIA 18477 DEWDNY TRUNK	---	82	0	8518	---	---	---
101301	U	GVRD-LANGLEY, BRITISH COLUMBIA 23752 52ND AVENUE	---	116	0	8554	---	---	---
101401	U	GVRD-HOPE, BRITISH COLUMBIA 62715 AIRPORT ROAD	---	191	17	8618	---	---	---
101501	R	GVRD-MAPLE RIDGE, BRITISH COLUMBIA 23124 118TH AVENUE	---	100	0	8624	---	---	---
101601	R	SQUAMISH, BRITISH COLUMBIA 38075 2ND AVENUE	---	78	0	8063	---	---	---
102001	F	SATURNA, BRITISH COLUMBIA SATURNA	---	83	0	8688	---	---	---
102102	R	NAMAIMO, BRITISH COLUMBIA 280 LABIEUX ROAD	---	50	0	8403	---	---	---

OZONE PARTS PER BILLION		YEAR / ANNÉE 2004				OZONE PARTIES PAR MILLIARD			
STATION	TYPE	LOCATION EMPLACEMENT	MOYENNE ANNUELLE	MEANS 1HR > DES	MOYENNES > ACC	TOTAL	> DES	> ACC	TOTAL
102401	R	SMITHERS, BRITISH COLUMBIA 4020 BROADWAY AVENUE	---	102	0	7822	---	---	---
102701	R	WILLIAMS LAKE, BRITISH COLUMBIA 1045 WESTERN AVENUE	---	25	0	7963	---	---	---
102801	R	CAMPBELL RIVER, BRITISH COLUMBIA ADJACENT TO 660 WESTMERE	---	39	0	8410	---	---	---
104003	R	VERNON, BRITISH COLUMBIA 2704 HIGHWAY 6	---	6	0	8194	---	---	---
105001	R	WHISTLER, BRITISH COLUMBIA MEADOW PARK	---	134	0	8396	---	---	---
119003	C	WHITEHORSE, YUKON 1091 - 1ST AVENUE	---	0	0	5185	---	---	---
129003	C	YELLOWKNIFE, NORTHWEST TERRITORIES 52ND AVE & 49T STREET	---	0	0	8638	---	---	---

PART III

III^e PARTIE

CANADA-WIDE STANDARDS

STANDARDS PANCANADIENS

Canada-Wide Standards* for Particulate Matter and Ozone

Pollutant	Averaging Period	Standard	Year to be Achieved	Comments
PM _{2.5}	24 hours	30 µg/m ³	2010	Achievement based on the 98 th percentile measurement annually, averaged over 3 consecutive years
Ozone	8 hours	65 ppb	2010	Achievement based on the 4 th highest measurement annually, averaged over 3 consecutive years

* These Canada-Wide Standards (CWSs) were established pursuant to the 1998 Canada-wide Accord on Environmental Harmonization of the Canadian Council of Ministers of the Environment and its Canada-Wide Environmental Standards Sub-Agreement. **The information presented in this report is strictly preliminary and should not be construed as achievement of the CWS.** The CWS for particulate matter and ozone is to be achieved by 2010. A comprehensive report will be completed for the year 2005 and for every fifth year thereafter assessing progress on all provisions of the CWSs including assessment of ambient levels and trends and identification of communities where ambient levels are exceeding or approaching the CWS levels.

PM_{2.5} refers to airborne particles that are 2.5 microns or less in diameter.

Ozone refers to an oxygen compound (O₃) occurring the form of a gas in the atmosphere at ground level.

Standards* pancanadiens relatifs aux matières particulaires et à l'ozone

Polluant	Période de la moyenne	Norme	Année pour conformité	Commentaires
MP _{2,5}	24 heures	30 µg/m ³	2010	La conformité sera déterminée en fonction de la moyenne annuelle de la valeur du 98 ^e percentile, calculée sur trois années consécutives.
Ozone	8 heures	65 ppb	2010	La conformité sera déterminée en fonction de la la moyenne de la 4 ^e mesure annuelle la plus élevée, calculée sur trois années consécutives.

* Les présents standards pancanadiens (SP) relatifs aux matières particulaires (MP) et à l'ozone sont établis en vertu de l'Accord pancanadien sur l'harmonisation environnementale de 1998 du Conseil canadien des ministres de l'environnement (CCME) et de l'Entente auxiliaire pancanadienne sur les standards environnementaux. **Les résultats présentés dans le présent rapport sont strictement préliminaires et ne doivent pas être interprétés comme atteignant les SPC.** Les SPC pour les matières particulaires et l'ozone doivent être atteintes d'ici 2010. Un rapport complet sera rédigé d'ici 2005 et à tous les cinq ans par la suite pour évaluer les progrès réalisés au sujet de toutes les dispositions des SPC, notamment l'évaluation des concentrations ambiantes, les tendances et l'identification des agglomérations où les niveaux ambiants dépassent ou approchent les SPC.

MP_{2,5} sont des matières particulaires dans l'air mesurant 2,5 microns ou moins de diamètre.

Ozone (O₃) une forme de l'oxygène qui se trouve dans l'atmosphère sous forme de gaz au niveau du sol.



Stations Participating in the National Air Pollution Surveillance Network Measuring O₃ (red) or PM_{2.5} (blue) or Both (orange).
Stations participant au réseau national de surveillance de la pollution atmosphérique mesurant O₃ (rouge) ou MP_{2.5} (bleu) ou les deux (orange).

OZONE PARTS PER BILLION		YEAR / ANNÉE 2004		OZONE PARTIES PAR MILLIARD		
		4 th HIGHEST 8 HOUR MEAN		4 ^e MOYENNE DE 8 HEURES LA PLUS ÉLEVÉE		
STATION	TYPE	LOCATION EMPLACEMENT	2002	2003	2004	3 YEAR AVERAGE / MOYENNE DES 3 ANNÉES
010102	C	ST. JOHN'S, NEWFOUNDLAND AND LABRADOR 354 WATER STREET	52	48	41	47
010301	C	CORNER BROOK, NEWFOUNDLAND AND LABRADOR BROOK STREET	56	52	---	54
010401	R	MOUNT PEARL, NEWFOUNDLAND AND LABRADOR OLD PLACENTIA ROAD	---	53	53	53
010501	C	GRAND FALLS/WINDSOR, NEWFOUNDLAND AND LABRADOR SCOTT AVENUE	---	---	---	---
030118	C	HALIFAX, NOVA SCOTIA 1657 BARRINGTON STREET	55	50	47	51
030310	C	SYDNEY, NOVA SCOTIA 71 WELTON STREET	46	49	44	46
030501	U	KEJIMIKUJIK, NOVA SCOTIA NATIONAL PARK	75	70	69	71
030701	U	AYLESFORD MOUNTAIN, NOVA SCOTIA MOUNTAIN BROW ROAD, KINGS COUNTY	79	75	68	74
030801	U	YARMOUTH, NOVA SCOTIA YARMOUTH WEATHER OFFICE, DAYTON	65	65	60	63
030901	R	PICTOU, NOVA SCOTIA 91 BEACHES ROAD	---	58	56	57
031001	R	SABLE ISLAND, NOVA SCOTIA SABLE ISLAND	---	---	53	---
031101	A	KENTVILLE, NOVA SCOTIA 32 MAIN STREET	---	64	54	59
040103	C	FREDERICTON, NEW BRUNSWICK 437 ABERDEEN STREET	60	60	62	61
040203	R	SAINT JOHN, NEW BRUNSWICK MOUNTAIN ROAD	54	57	54	55
040206	C	SAINT JOHN, NEW BRUNSWICK 189 PRINCE WILLIAM	52	53	48	51
040207	R	SAINT JOHN, NEW BRUNSWICK 476 LANCASTER AVENUE W.	63	62	---	62
040302	R	MONCTON, NEW BRUNSWICK 5 THANET STREET	61	63	---	62
040401	U	FUNDY NAT. PARK, NEW BRUNSWICK HASTINGS TOWER	75	85	59	73
040501	U	POINT LEPREAU, NEW BRUNSWICK RECREATION AREA	54	60	54	56
040601	U	BLISSVILLE, NEW BRUNSWICK AIRPORT ROAD	63	56	55	58

OZONE PARTS PER BILLION			YEAR / ANNÉE 2004		OZONE PARTIES PAR MILLIARD	
STATION	TYPE	LOCATION EMPLACEMENT	4 th HIGHEST 8 HOUR MEAN		4 ^e MOYENNE DE 8 HEURES LA PLUS ÉLEVÉE	
			2002	2003	2004	3 YEAR AVERAGE / MOYENNE DES 3 ANNÉES
040701	U	NORTON, NEW BRUNSWICK 308 HWY 124	61	70	59	63
040801	U	CANTERBURY, NEW BRUNSWICK 487 ROUTE 122	---	57	58	58
040901	U	ST. ANDREWS, NEW BRUNSWICK BRANDY COVE ROAD	58	65	---	61
041001	U	CAMPOBELLO ISLAND, NEW BRUNSWICK CAMPOBELLO ISLAND	60	59	51	57
041101	U	ST. LEONARD, NEW BRUNSWICK 312 CH L/AEROPORT	64	61	51	59
041201	U	LOWER NEWCASTLE, NEW BRUNSWICK 55 ROUTE 11 HWY	63	62	56	60
050102	R	MONTRÉAL, QUÉBEC JARDIN BOTANIQUE	73	71	58	67
050103	R	MONTRÉAL, QUÉBEC 1050 A, BOUL. SAINT-JEAN-BAPTISTE	77	74	58	70
050104	C	MONTRÉAL, QUÉBEC 1125 RUE ONTARIO EST	68	72	53	64
050109	C	MONTRÉAL, QUÉBEC 2495 RUE DUNCAN	56	67	54	59
050110	C	MONTRÉAL, QUÉBEC 11280 BOUL. PIE IX	79	74	60	71
050113	R	MONTRÉAL, QUÉBEC 1160 BOUL PIE IX	74	79	61	71
050115	C	MONTRÉAL, QUÉBEC 1001 BOUL DE MAISONNEUVE OUEST	58	57	46	53
050116	R	MONTRÉAL, QUÉBEC 3161 JOSEPH, VERDUN	71	72	---	72
050119	R	MONTRÉAL, QUÉBEC FACE AU 1819 RUE VICTORIA	74	74	63	70
050121	R	MONTRÉAL, QUÉBEC 8361 RUE OCÉANIE - BROSSARD	74	77	65	72
050126	R	MONTRÉAL, QUÉBEC 20965 CHEMIN SAINTE-MARIE	79	78	64	73
050128	C	MONTRÉAL, QUÉBEC 90-A RUE HERVÉ-SAINT-MARTIN	83	76	---	79
050129	R	MONTRÉAL, QUÉBEC 12400 WILFRID-OUELLETTE	77	80	65	74
050204	R	GATINEAU, QUÉBEC 255 ST-RÉDEMPTEUR	75	79	65	73

OZONE PARTS PER BILLION		YEAR / ANNÉE 2004		OZONE PARTIES PAR MILLIARD		
		4 th HIGHEST 8 HOUR MEAN		4 ^e MOYENNE DE 8 HEURES LA PLUS ÉLEVÉE		
STATION	TYPE	LOCATION EMPLACEMENT	2002	2003	2004	3 YEAR AVERAGE / MOYENNE DES 3 ANNÉES
050308	R	QUÉBEC, QUÉBEC 600 RUE DES SABLES	73	66	49	63
050309	R	QUÉBEC, QUÉBEC 1352 RANG ST-ANGE, STE-FOY	77	71	55	68
050310	R	QUÉBEC, QUÉBEC 1150 BOUL. RENÉ-LÉVESQUE O.	74	70	54	66
050404	A	SHERBROOKE, QUÉBEC 655, RUE PAPINEAU	---	---	64	---
050504	R	SAGUENAY, QUEBEC 789 BOUL DES ÉTUDIANTS, CHICOUTIMI	---	62	49	55
050604	R	ROUYN, QUÉBEC 1570 RUE PARADIS	---	---	---	---
050801	R	TROIS-RIVIÈRES, QUÉBEC FACE AU 678 RUE HART	70	74	57	67
051501	A	ST. ZÉPHIRIN, QUÉBEC 701 RANG SAINT-MICHEL	82	76	64	74
052001	F	CHARETTE, QUÉBEC AU NORD DU 170 2E RANG	69	65	62	65
052201	A	SAINT-SIMON, QUÉBEC DERRIÈRE LE 83, 4E RANG EST	74	68	58	67
052301	F	SAINT-FAUSTIN, QUÉBEC CHEMIN DU LAC (CARIBOU)	69	77	70	72
052401	F	LA PÊCHE, QUÉBEC LAC PHILIPPE - MASHAM	76	81	71	76
052601	R	VARENNES, QUÉBEC 4744 MONTÉE BARONIE	75	74	59	69
053201	F	LA DORÉ, QUÉBEC ROUTE 167- LA DORÉ	62	64	52	59
053301	A	DESCHAMBAULT, QUÉBEC 334, 3 E RANG - DESHAMBAULT	76	71	56	68
053401	A	STE-CATH DE-LA-J-CARTIER, QUÉBEC FACE AU 56 LAURIER	62	61	51	58
053501	A	SAINT-FRANÇOIS, QUÉBEC FACE AU 198, ROYALE ÎLE D'ORLÉANS	75	67	58	67
053601	F	N.-D.-DU-ROSAIRE, QUÉBEC RANG ST-LOUIS	70	63	62	65
053701	F	ST-HILAIRE-DE-DORSET, QUÉBEC RANG DORSET	78	69	71	73
053801	A	TINGWICK, QUÉBEC CHEMIN RADAR ET WARWICK	76	72	69	72

OZONE PARTS PER BILLION		YEAR / ANNÉE 2004		OZONE PARTIES PAR MILLIARD	
STATION	TYPE	LOCATION EMPLACEMENT	4 th HIGHEST 8 HOUR MEAN		4 ^e MOYENNE DE 8 HEURES LA PLUS ÉLEVÉE
			2002	2003	2004 3 YEAR AVERAGE / MOYENNE DES 3 ANNÉES
053901	F	LAC-ÉDOUARD, QUÉBEC DERRIÈRE L'HÔPITAL VILLAGE	63	75	58 65
054301	A	STE-FRANÇOISE, QUÉBEC 408-12e RANG ET ROUTE 265	80	---	---
054401	A	ST. ANICET, QUÉBEC 1128 DE LA GUERRE	78	81	69 76
054501	U	L' ASSOMPTION, QUÉBEC 801 ST-ÉTIENNE	72	72	54 66
054801	F	STUKELY-SUD, QUÉBEC CHEMIN MONTBEL	78	74	68 73
054901	F	LA PATRIE, QUÉBEC RANG PETIT CANADA OUEST	77	74	72 74
055001	F	MT-SAINT-MICHEL, QUÉBEC 215 4 IÈME RANG GRAVEL	60	59	54 58
055201	A	LEMIEUX, QUÉBEC CRANBERRY FARM	---	55	70 63
055301	A	L'ACADIE, QUÉBEC FERME EXP., 1134 ROUTE 219	71	75	62 70
060101	C	OTTAWA, ONTARIO 88 SLATER ST.	77	59	50 62
060104	C	OTTAWA, ONTARIO RIDEAU & WURTEMBURG	74	75	60 70
060204	C	WINDSOR, ONTARIO 467 UNIVERSITY AVE. WEST	92	86	71 83
060211	R	WINDSOR, ONTARIO COLLEGE & SOUTH ST.	99	99	76 91
060302	R	KINGSTON, ONTARIO 133 DALTON AVENUE	90	87	68 81
060410	R	TORONTO, ONTARIO LAWRENCE & KENNEDY	81	85	69 78
060413	R	TORONTO, ONTARIO ELMCREST ROAD	85	---	66 76
060415	R	MISSISSAUGUA, ONTARIO QUEENSWAY W & HURONTARIO	85	88	---
060421	C	TORONTO, ONTARIO YONGE ST. & FINCH AVE.	92	81	64 79
060424	C	TORONTO, ONTARIO BAY & WELLESLEY	87	90	71 83
060428	R	BRAMPTON, ONTARIO 525 MAIN ST. N.	87	89	69 82

OZONE PARTS PER BILLION		YEAR / ANNÉE 2004		OZONE PARTIES PAR MILLIARD	
STATION	TYPE	LOCATION EMPLACEMENT	4 th HIGHEST 8 HOUR MEAN		4 ^e MOYENNE DE 8 HEURES LA PLUS ÉLEVÉE
			2002	2003	2004 3 YEAR AVERAGE / MOYENNE DES 3 ANNÉES
060429	R	TORONTO, ONTARIO 185 JUDSON STREET	74	69	65 69
060430	C	TORONTO, ONTARIO 125 RESOURCES ROAD	---	81	65 73
060432	C	MISSISSAUGUA, ONTARIO 310 BRISTOL ROAD E.	---	---	68 ---
060512	C	HAMILTON, ONTARIO ELGIN & KELLY	85	86	67 80
060513	R	HAMILTON, ONTARIO VICKERS RD. & EAST 18TH. ST.	94	91	70 85
060607	R	SUDBURY, ONTARIO 100 RAMSEY LAKE RD.	79	79	67 75
060609	C	SUDBURY, ONTARIO RAMSEY LAKE ROAD	---	---	---
060707	I	SAULT STE. MARIE, ONTARIO 331 PATRICK ST.	65	69	---
060709	I	SAULT STE. MARIE, ONTARIO 443 NORTHERN AVE., SAULT COLLEGE	---	---	64 ---
060807	R	THUNDER BAY, ONTARIO 615 JAMES STREET SOUTH	---	63	---
060903	C	LONDON, ONTARIO 900 Highbury Avenue	95	82	66 81
061004	R	SARNIA, ONTARIO FRONT ST. AT C.N. TRACKS	97	78	67 81
061104	R	PETERBOROUGH, ONTARIO 10 HOSPITAL DRIVE	96	91	71 86
061201	R	CORNWALL, ONTARIO BEDFORD & THIRD ST.	77	77	61 71
061302	C	ST. CATHARINES, ONTARIO ARGYLE CRESCENT	91	92	69 84
061402	C	BRANTFORD, ONTARIO 324 GRAND RIVER AVE.	---	---	74 ---
061502	C	KITCHENER, ONTARIO WEST AVE. & HOMEWOOD	94	87	70 83
061602	R	OAKVILLE, ONTARIO BRONTE RD. & WOBURN CRES.	88	---	---
061603	R	OAKVILLE, ONTARIO 8TH LINE/GLENASHTON DR.; HALTON RESERVE	---	93	68 81
061701	R	OSHAWA, ONTARIO RITSON RD. & OLIVE AVE.	83	83	61 76

OZONE PARTS PER BILLION		YEAR / ANNÉE 2004		OZONE PARTIES PAR MILLIARD	
STATION	TYPE	LOCATION EMPLACEMENT	4 th HIGHEST 8 HOUR MEAN		4 ^e MOYENNE DE 8 HEURES LA PLUS ÉLEVÉE
			2002	2003	2004 3 YEAR AVERAGE / MOYENNE DES 3 ANNÉES
061802	R	GUELPH, ONTARIO 70 DIVISION STREET; EXHIBITION PARK	94	82	73 83
062001	R	NORTH BAY, ONTARIO CHIPPEWA ST.	82	77	65 75
062201	A	MERLIN, ONTARIO MOE WATER PUMP STN.	94	92	75 87
062501	U	TIVERTON, ONTARIO BRUCE NUCLEAR VISITOR CTR	98	87	69 85
062601	A	SIMCOE, ONTARIO EXPERIMENTAL FARM	99	98	77 91
063001	R	BURLINGTON, ONTARIO HWY 2 & NORTH SHORE BLVD.	85	81	65 77
063201	R	STOUFFVILLE, ONTARIO HWY 47 & HWY 48	97	89	--- 93
063301	F	DORSET, ONTARIO HWY 117 & PAINT LAKE ROAD	84	74	70 76
063701	U	GRAND BEND, ONTARIO HWY 21 & COUNTY RD 83	98	88	75 87
064001	F	ELA, ONTARIO EXP. LAKES AREA	61	60	56 59
064101	F	ALGOMA, ONTARIO ALGOMA	76	78	67 74
064401	A	EGBERT, ONTARIO EGBERT	88	74	68 77
065001	R	BARRIE, ONTARIO 85 PERRY STREET	79	73	66 73
065101	R	NEWMARKET, ONTARIO EAGLE ST. & McCAFFREY RD.	88	85	75 83
065201	R	PARRY SOUND, ONTARIO 7 BAY STREET	90	89	77 85
065301	C	PORT STANLEY, ONTARIO 43665 DEXTER LINE	108	107	81 99
065401	C	BELLEVILLE, ONTARIO 2 SIDNEY STREET	97	100	79 92
070118	R	WINNIPEG, MANITOBA JEFFERSON & SCOTIA	54	59	44 52
070119	C	WINNIPEG, MANITOBA 65 ELLEN STREET	52	56	42 50
070203	R	BRANDON, MANITOBA 1430 VICTORIA AVENUE EAST	56	60	45 54

OZONE PARTS PER BILLION		YEAR / ANNÉE 2004		OZONE PARTIES PAR MILLIARD	
STATION	TYPE	LOCATION EMPLACEMENT	4 th HIGHEST 8 HOUR MEAN		4 ^e MOYENNE DE 8 HEURES LA PLUS ÉLEVÉE
			2002	2003	3 YEAR AVERAGE / MOYENNE DES 3 ANNÉES
080110	C	REGINA, SASKATCHEWAN 2505 11TH. AVENUE	66	66	49
080211	C	SASKATOON, SASKATCHEWAN 511 1ST AVENUE NORTH	47	47	54
080901	A	BRATT'S LAKE, SASKATCHEWAN RADIATION OBSERVATORY	56	65	52
090121	I	EDMONTON, ALBERTA 17 STREET & 105 AVENUE	70	64	61
090122	R	EDMONTON, ALBERTA 13335 127 ST	69	65	56
090130	C	EDMONTON, ALBERTA 10255 - 104TH STREET	63	52	52
090218	I	CALGARY, ALBERTA 49 AVENUE & 15TH STREET S.E.	54	53	54
090222	R	CALGARY, ALBERTA 39 ST. & 29 AVE. N.W.	69	63	58
090227	C	CALGARY, ALBERTA 611-4TH STREET S.W.	52	53	48
090302	C	RED DEER, ALBERTA 73 STREET & RIVERSIDE DRIVE	67	64	55
090402	R	MEDECINE HAT, ALBERTA 12TH ST NW & DIVISION AVE.	---	---	61
090502	R	LETHBRIDGE, ALBERTA LETHBRIDGE	---	---	60
090601	R	FORT SASKATCHEWAN, ALBERTA 9209A 96TH AVE	70	56	57
090701	R	FORT MCMURRAY, ALBERTA FRANKLIN AVENUE	---	---	50
090702	R	FORT MCMURRAY, ALBERTA TIMBERLEA SUBDIVISION	55	53	48
090801	R	FORT MACKAY, ALBERTA MAIN STREET	---	62	48
090806	F	FORT MACKAY, ALBERTA SYNCRUDE UE1	---	---	50
091001	U	ESTHER, ALBERTA ESTHER	64	72	61
091101	U	ELK ISLAND, ALBERTA NATIONAL PARK	---	---	59
091201	F	HIGHTOWER RIDGE, ALBERTA SE 11 54 2 W6	64	61	66

OZONE PARTS PER BILLION		YEAR / ANNÉE 2004		OZONE PARTIES PAR MILLIARD	
STATION	TYPE	LOCATION EMPLACEMENT	4 th HIGHEST 8 HOUR MEAN		4 ^e MOYENNE DE 8 HEURES LA PLUS ÉLEVÉE
			2002	2003	2004 3 YEAR AVERAGE / MOYENNE DES 3 ANNÉES
091301	A	TOMAHAWK, ALBERTA SE 2 51 6 W5	74	68	61 68
091401	A	VIOLET GROVE, ALBERTA SE 17 48 08 W5	67	65	60 64
091501	A	BEAVERLODGE, ALBERTA BEAVERLODGE RESEARCH FARM	50	55	55 53
091601	A	CARROT CREEK, ALBERTA SE 31 53 13 W5	66	66	60 64
091701	F	STEEPER, ALBERTA NE 12 48 22 W5	60	67	--- 64
091801	U	FORT CHIPEWYAN, ALBERTA FORT CHIPEWYAN	---	55	57 56
091901	A	CAROLINE, ALBERTA 16-30-034-5 W5	---	71	--- ---
092001	R	GRANDE PRAIRIE, ALBERTA 10327 - 107 AVENUE	---	---	56 ---
092201	R	LAMONT, ALBERTA LAMONT	---	---	61 ---
100110	R	GVRD-BURNABY, BRITISH COLUMBIA 6400 E. HASTINGS & KENSINGTON BURNABY	44	44	51 46
100111	I	GVRD-PORT MOODY, BRITISH COLUMBIA MOODY & ESPLANADE PORT MOODY	49	47	53 49
100112	C	GVRD-VANCOUVER, BRITISH COLUMBIA ROBSON/HORNBY VANCOUVER	33	36	41 36
100118	R	GVRD-VANCOUVER, BRITISH COLUMBIA 2550 WEST 10TH AVENUE VANCOUVER	43	48	50 47
100119	R	GVRD-BURNABY, BRITISH COLUMBIA 5455 RUMBLE STREET BURNABY	42	42	45 43
100121	R	GVRD-VANCOUVER, BRITISH COLUMBIA 75 RIVERSIDE DR. N. VANCOUVER	38	40	39 39
100125	R	GVRD-DELTA, BRITISH COLUMBIA 8544 116TH AVE. DELTA	44	46	53 48
100126	R	GVRD-BURNABY, BRITISH COLUMBIA RING ROAD BURNABY	51	---	63 57
100127	R	GVRD-SURREY, BRITISH COLUMBIA 19000 & 72ND AVE. SURREY	53	51	59 55
100128	R	GVRD-RICHMOND, BRITISH COLUMBIA WILLIAMS & ARAGON RICHMOND	46	54	53 51
100131	U	GVRD-VANCOUVER, BRITISH COLUMBIA SEYMOR FALLS NORTH VANCOUVER	39	46	--- 42

OZONE PARTS PER BILLION			YEAR / ANNÉE 2004		OZONE PARTIES PAR MILLIARD	
STATION	TYPE	LOCATION EMPLACEMENT	4 th HIGHEST 8 HOUR MEAN		4 ^e MOYENNE DE 8 HEURES LA PLUS ÉLEVÉE	
			2002	2003	2004	3 YEAR AVERAGE / MOYENNE DES 3 ANNÉES
100132	R	GVRD-VANCOUVER, BRITISH COLUMBIA 16TH ST. & JONES AVE NORTH VAN	43	48	57	49
100134	R	GVRD-RICHMOND, BRITISH COLUMBIA 3153 TEMPLETON STREET RICHMOND	46	49	54	50
100135	R	GVRD-COQUITLAM, BRITISH COLUMBIA 1250 PINETREE WAY COQUITLAM	47	---	57	52
100202	C	PRINCE GEORGE, BRITISH COLUMBIA 1011 4TH AVENUE	56	55	55	55
100304	C	VICTORIA, BRITISH COLUMBIA 923 TOPAZ	44	46	46	45
100307	R	VICTORIA, BRITISH COLUMBIA 2005 SOOKE ROAD	49	52	51	51
100402	C	KAMLOOPS, BRITISH COLUMBIA MAYFAIR STREET	57	62	63	61
100701	C	KELOWNA, BRITISH COLUMBIA 3333 COLLEGE WAY	57	60	60	59
101003	R	GVRD-ABBOTSFORD, BRITISH COLUMBIA 32995 BEVAN AVE.	60	58	60	59
101101	R	GVRD-CHILLIWACK, BRITISH COLUMBIA 46244 AIRPORT ROAD	62	62	68	64
101202	R	GVRD-PITT MEADOWS, BRITISH COLUMBIA 18477 DEWDNY TRUNK	49	49	60	53
101301	U	GVRD-LANGLEY, BRITISH COLUMBIA 23752 52ND AVENUE	59	58	62	60
101401	U	GVRD-HOPE, BRITISH COLUMBIA 62715 AIRPORT ROAD	61	70	72	68
101501	R	GVRD-MAPLE RIDGE, BRITISH COLUMBIA 23124 118TH AVENUE	56	58	64	60
101601	R	SQUAMISH, BRITISH COLUMBIA 38075 2ND AVENUE	57	71	63	64
102001	F	SATURNA, BRITISH COLUMBIA SATURNA	59	59	56	58
102102	R	NAMAIMO, BRITISH COLUMBIA 280 LABIEUX ROAD	44	47	54	48
102401	R	SMITHERS, BRITISH COLUMBIA 4020 BROADWAY AVENUE	48	51	54	51
102701	R	WILLIAMS LAKE, BRITISH COLUMBIA 1045 WESTERN AVENUE	50	---	50	50
102801	R	CAMPBELL RIVER, BRITISH COLUMBIA ADJACENT TO 660 WESTMERE	44	42	58	48

OZONE PARTS PER BILLION			YEAR / ANNÉE 2004		OZONE PARTIES PAR MILLIARD	
STATION	TYPE	LOCATION EMPLACEMENT	4 th HIGHEST 8 HOUR MEAN		4 ^e MOYENNE DE 8 HEURES LA PLUS ÉLEVÉE	
			2002	2003	2004	3 YEAR AVERAGE / MOYENNE DES 3 ANNÉES
104003	R	VERNON, BRITISH COLUMBIA 2704 HIGHWAY 6	---	48	43	45
105001	R	WHISTLER, BRITISH COLUMBIA MEADOW PARK	51	58	56	55
105601	R	OSOYOOS, BRITISH COLUMBIA 6601 89TH STREET	55	---	---	---
119003	C	WHITEHORSE, YUKON 1091 - 1ST AVENUE	56	---	---	---
129003	C	YELLOWKNIFE, NORTHWEST TERRITORIES 52ND AVE & 49T STREET	---	46	43	45

PM2.5 -TEOM (1 HOUR PERIODS)
MICROGRAMS PER CUBIC METRE

YEAR / ANNÉE
2004

MP2.5 - TEOM (MESURE SUR 1 H)
MICROGRAMMES PAR MÈTRE CUBE

STATION	TYPE	LOCATION EMPLACEMENT	98th PERCENTILE OF 24 HOUR MEANS		98e PERCENTILE DES MOYENNES DE 24 HEURES	
			2002	2003	2004	3 YEAR AVERAGE / MOYENNE DES 3 ANNÉES
010102	C	ST. JOHN'S, NEWFOUNDLAND AND LABRADOR 354 WATER STREET	11	12	10	11
010301	C	CORNER BROOK, NEWFOUNDLAND AND LABRADOR BROOK STREET	16	14	---	15
010401	R	MOUNT PEARL, NEWFOUNDLAND AND LABRADOR OLD PLACENTIA ROAD	---	12	9	10
030120	R	HALIFAX, NOVA SCOTIA CHERRYBROOK ROAD	15	---	14	14
030310	C	SYDNEY, NOVA SCOTIA 71 WELTON STREET	---	---	---	---
030501	U	KEJIMKUIK, NOVA SCOTIA NATIONAL PARK	24	---	19	21
040103	C	FREDERICTON, NEW BRUNSWICK 437 ABERDEEN STREET	---	19	14	16
040203	R	SAINT JOHN, NEW BRUNSWICK MOUNTAIN ROAD	26	19	16	20
040302	R	MONCTON, NEW BRUNSWICK 5 THANET STREET	18	17	---	18
040901	U	ST. ANDREWS, NEW BRUNSWICK BRANDY COVE ROAD	25	13	10	16
050103	R	MONTRÉAL, QUÉBEC 1050 A, BOUL. SAINT-JEAN-BAPTISTE	---	---	---	---
050105	C	MONTRÉAL, QUÉBEC 1212 RUE DRUMMOND	35	32	26	31
050109	C	MONTRÉAL, QUÉBEC 2495 RUE DUNCAN	38	36	29	34
050110	C	MONTRÉAL, QUÉBEC 11280 BOUL. PIE IX	30	41	33	35
050113	R	MONTRÉAL, QUÉBEC 1160 BOUL PIE IX	---	49	27	38
050119	R	MONTRÉAL, QUÉBEC FACE AU 1819 RUE VICTORIA	---	---	---	---
050121	R	MONTRÉAL, QUÉBEC 8361 RUE OCÉANIE - BROSSARD	---	33	23	28
050126	R	MONTRÉAL, QUÉBEC 20965 CHEMIN SAINTE-MARIE	37	36	26	33
050128	C	MONTRÉAL, QUÉBEC 90-A RUE HERVÉ-SAINT-MARTIN	32	42	24	33
050129	R	MONTRÉAL, QUÉBEC 12400 WILFRID-OUELLETTE	32	40	34	35
050131	C	MONTRÉAL, QUÉBEC 3250 STE-CATHERINE EST	35	35	28	33
050204	R	GATINEAU, QUÉBEC 255 ST-RÉDEMPTEUR	---	---	23	---
050308	R	QUÉBEC, QUÉBEC 600 RUE DES SABLES	35	28	23	29
050310	R	QUÉBEC, QUÉBEC 1150 BOUL. RENÉ-LÉVESQUE O.	---	---	24	---
050404	A	SHERBROOKE, QUÉBEC 655, RUE PAPINEAU	---	---	25	---
050504	R	SAGUENAY, QUEBEC 789 BOUL DES ÉTUDIANTS, CHICOUTIMI	31	30	21	27
050801	R	TROIS-RIVIÈRES, QUÉBEC FACE AU 678 RUE HART	26	31	24	27

PM2.5 -TEOM (1 HOUR PERIODS)
MICROGRAMS PER CUBIC METRE

YEAR / ANNÉE
2004

MP2.5 - TEOM (MESURE SUR 1 H)
MICROGRAMMES PAR MÈTRE CUBE

STATION	TYPE	LOCATION EMPLACEMENT	98th PERCENTILE OF 24 HOUR MEANS		98e PERCENTILE DES MOYENNES DE 24 HEURES	
			2002	2003	2004	3 YEAR AVERAGE / MOYENNE DES 3 ANNÉES
051201	I	SHAWINIGAN, QUÉBEC 363 RUE FRIGON	44	43	40	42
054401	A	ST. ANICET, QUÉBEC 1128 DE LA GUERRE	29	32	23	28
054501	R	L' ASSOMPTION, QUÉBEC 801 ST-ÉTIENNE	33	33	24	30
054703	R	BÉCANOUR, QUÉBEC 8310 BOUL. BÉCANOUR	32	25	20	26
055301	A	L'ACADIE, QUÉBEC FERME EXP., 1134 ROUTE 219	31	28	23	27
060104	C	OTTAWA, ONTARIO RIDEAU & WURTEMBURG	28	26	23	26
060204	C	WINDSOR, ONTARIO 467 UNIVERSITY AVE. WEST	33	29	31	31
060211	R	WINDSOR, ONTARIO COLLEGE & SOUTH ST.	41	30	33	35
060302	R	KINGSTON, ONTARIO 133 DALTON AVENUE	---	---	25	---
060410	R	TORONTO, ONTARIO LAWRENCE & KENNEDY	34	28	31	31
060413	R	TORONTO, ONTARIO ELMCREST ROAD	32	---	31	31
060415	R	MISSISSAUGUA, ONTARIO QUEENSWAY W & HURONTARIO	26	31	---	29
060421	C	TORONTO, ONTARIO YONGE ST. & FINCH AVE.	34	29	34	33
060424	C	TORONTO, ONTARIO BAY & WELLESLEY	35	31	30	32
060428	R	BRAMPTON, ONTARIO 525 MAIN ST. N.	30	29	32	30
060429	R	TORONTO, ONTARIO 185 JUDSON STREET	---	38	35	36
060430	C	TORONTO, ONTARIO 125 RESOURCES ROAD	---	31	35	33
060432	C	MISSISSAUGUA, ONTARIO 310 BRISTOL ROAD E.	---	---	35	---
060512	C	HAMILTON, ONTARIO ELGIN & KELLY	35	33	32	33
060513	R	HAMILTON, ONTARIO VICKERS RD. & EAST 18TH. ST.	31	29	34	31
060609	C	SUDBURY, ONTARIO RAMSEY LAKE ROAD	---	---	---	---
060707	I	SAULT STE. MARIE, ONTARIO 331 PATRICK ST.	---	30	---	---
060709	I	SAULT STE. MARIE, ONTARIO 443 NORTHERN AVE., SAULT COLLEGE	---	---	18	---
060807	R	THUNDER BAY, ONTARIO 615 JAMES STREET SOUTH	22	20	---	21
060903	C	LONDON, ONTARIO 900 HIGHBURY AVENUE	---	32	35	34
061004	R	SARNIA, ONTARIO FRONT ST. AT C.N. TRACKS	38	37	40	38
061104	R	PETERBOROUGH, ONTARIO 10 HOSPITAL DRIVE	31	21	29	27

PM2.5 -TEOM (1 HOUR PERIODS)
MICROGRAMS PER CUBIC METRE

YEAR / ANNÉE
2004

MP2.5 - TEOM (MESURE SUR 1 H)
MICROGRAMMES PAR MÈTRE CUBE

STATION	TYPE	LOCATION EMPLACEMENT	98th PERCENTILE OF 24 HOUR MEANS		98e PERCENTILE DES MOYENNES DE 24 HEURES	
			2002	2003	2004	3 YEAR AVERAGE / MOYENNE DES 3 ANNÉES
061201	R	CORNWALL, ONTARIO BEDFORD & THIRD ST.	---	---	22	---
061302	C	ST. CATHARINES, ONTARIO ARGYLE CRESCENT	33	25	29	29
061402	C	BRANTFORD, ONTARIO 324 GRAND RIVER AVE.	---	---	31	---
061502	C	KITCHENER, ONTARIO WEST AVE. & HOMEWOOD	28	29	33	30
061603	R	OAKVILLE, ONTARIO 8TH LINE/GLENASHTON DR.; HALTON RESERVE	---	34	34	34
061701	R	OSHAWA, ONTARIO RITSON RD. & OLIVE AVE.	34	25	30	30
061802	R	GUELPH, ONTARIO 70 DIVISION STREET; EXHIBITION PARK	28	24	33	28
062001	R	NORTH BAY, ONTARIO CHIPPEWA ST.	23	18	19	20
062201	A	MERLIN, ONTARIO MOE WATER PUMP STN.	---	---	30	---
062501	U	TIVERTON, ONTARIO BRUCE NUCLEAR VISITOR CTR	32	29	29	30
062601	A	SIMCOE, ONTARIO EXPERIMENTAL FARM	---	25	32	28
063001	R	BURLINGTON, ONTARIO HWY 2 & NORTH SHORE BLVD.	34	28	31	31
063301	F	DORSET, ONTARIO HWY 117 & PAINT LAKE ROAD	---	---	23	---
063701	U	GRAND BEND, ONTARIO HWY 21 & COUNTY RD 83	---	33	31	32
065001	R	BARRIE, ONTARIO 85 PERRY STREET	28	25	32	28
065101	R	NEWMARKET, ONTARIO EAGLE ST. & McCAFFREY RD.	30	27	32	30
065201	R	PARRY SOUND, ONTARIO 7 BAY STREET	---	---	25	---
065301	C	PORT STANLEY, ONTARIO 43665 DEXTER LINE	37	29	32	33
065401	C	BELLEVILLE, ONTARIO 2 SIDNEY STREET	41	20	27	29
070118	R	WINNIPEG, MANITOBA JEFFERSON & SCOTIA	17	14	13	15
070119	C	WINNIPEG, MANITOBA 65 ELLEN STREET	22	14	13	16
070203	R	BRANDON, MANITOBA 1430 VICTORIA AVENUE EAST	17	15	16	16
070301	C	FLIN FLON, MANITOBA 143 MAIN STREET	---	18	---	---
080110	C	REGINA, SASKATCHEWAN 2505 11TH AVENUE	18	18	12	16
080211	C	SASKATOON, SASKATCHEWAN 511 1ST AVENUE NORTH	---	---	10	---
090121	I	EDMONTON, ALBERTA 17 STREET & 105 AVENUE	24	26	21	24
090122	R	EDMONTON, ALBERTA 13335 127 ST	25	24	21	23

PM2.5 -TEOM (1 HOUR PERIODS)
MICROGRAMS PER CUBIC METRE

YEAR / ANNÉE
2004

MP2.5 - TEOM (MESURE SUR 1 H)
MICROGRAMMES PAR MÈTRE CUBE

STATION	TYPE	LOCATION EMPLACEMENT	98th PERCENTILE OF 24 HOUR MEANS		98e PERCENTILE DES MOYENNES DE 24 HEURES	
			2002	2003	2004	3 YEAR AVERAGE / MOYENNE DES 3 ANNÉES
090130	C	EDMONTON, ALBERTA 10255 - 104TH STREET	21	22	22	22
090218	I	CALGARY, ALBERTA 49 AVENUE & 15TH STREET S.E.	---	39	22	30
090222	R	CALGARY, ALBERTA 39 ST. & 29 AVE. N.W.	---	34	18	26
090227	C	CALGARY, ALBERTA 611-4TH STREET S.W.	19	34	18	23
090302	C	RED DEER, ALBERTA 73 STREET & RIVERSIDE DRIVE	15	21	14	17
090402	R	MEDECINE HAT, ALBERTA 12TH ST NW & DIVISION AVE.	---	---	16	---
090502	R	LETHBRIDGE, ALBERTA LETHBRIDGE	---	---	14	---
090601	R	FORT SASKATCHEWAN, ALBERTA 9209A 96TH AVE	20	17	17	18
090701	R	FORT MCMURRAY, ALBERTA FRANKLIN AVENUE	25	---	16	20
090702	R	FORT MCMURRAY, ALBERTA TIMBERLEA SUBDIVISION	14	12	19	15
090801	R	FORT MACKAY, ALBERTA MAIN STREET	25	18	20	21
090806	F	FORT MACKAY, ALBERTA SYNCRUDE UE1	---	---	15	---
091101	U	ELK ISLAND, ALBERTA NATIONAL PARK	---	---	14	---
091201	F	HIGHTOWER RIDGE, ALBERTA SE 11 54 2 W6	8	15	---	12
091301	A	TOMAHAWK, ALBERTA SE 2 51 6 W5	14	14	17	15
091801	U	FORT CHIPEWYAN, ALBERTA FORT CHIPEWYAN	12	8	14	11
092001	R	GRANDE PRAIRIE, ALBERTA 10327 - 107 AVENUE	---	---	18	---
092201	A	LAMONT, ALBERTA LAMONT	---	---	24	---
100110	R	GVRD-BURNABY, BRITISH COLUMBIA 6400 E. HASTINGS & KENSINGTON BURNABY	---	---	14	---
100111	I	GVRD-PORT MOODY, BRITISH COLUMBIA MOODY & ESPLANADE PORT MOODY	---	---	15	---
100118	R	GVRD-VANCOUVER, BRITISH COLUMBIA 2550 WEST 10TH AVENUE	---	---	15	---
100119	R	GVRD-BURNABY, BRITISH COLUMBIA 5455 RUMBLE STREET BURNABY	---	---	14	---
100134	R	GVRD-RICHMOND, BRITISH COLUMBIA 3153 TEMPLETON STREET RICHMOND	18	16	16	16
100138	R	GVRD-VANCOUVER, BRITISH COLUMBIA 6350 MARINE DRIVE	---	13	---	---
100202	C	PRINCE GEORGE, BRITISH COLUMBIA 1011 4TH AVENUE	32	41	34	36
100304	C	VICTORIA, BRITISH COLUMBIA 923 TOPAZ	18	15	16	16
100307	R	VICTORIA, BRITISH COLUMBIA 2005 SOOKE ROAD	15	11	11	12

PM2.5 -TEOM (1 HOUR PERIODS)
MICROGRAMS PER CUBIC METRE

YEAR / ANNÉE
2004

MP2.5 - TEOM (MESURE SUR 1 H)
MICROGRAMMES PAR MÈTRE CUBE

STATION	TYPE	LOCATION EMPLACEMENT	98th PERCENTILE OF 24 HOUR MEANS		98e PERCENTILE DES MOYENNES DE 24 HEURES	
			2002	2003	2004	3 YEAR AVERAGE / MOYENNE DES 3 ANNÉES
100402	C	KAMLOOPS, BRITISH COLUMBIA MAYFAIR STREET	20	41	18	26
100701	C	KELOWNA, BRITISH COLUMBIA 3333 COLLEGE WAY	18	41	17	25
101004	R	GVRD-ABBOTSFORD, BRITISH COLUMBIA 31790 WALMSLEY AVENUE	14	---	---	---
101101	R	GVRD-CHILLIWACK, BRITISH COLUMBIA 46244 AIRPORT ROAD	14	---	14	14
101202	R	GVRD-PITT MEADOWS, BRITISH COLUMBIA 18477 DEWDNY TRUNK	13	16	14	15
101301	U	GVRD-LANGLEY, BRITISH COLUMBIA 23752 52ND AVENUE	16	---	15	15
101401	U	GVRD-HOPE, BRITISH COLUMBIA 62715 AIRPORT ROAD	---	---	---	---
101701	R	QUESNEL, BRITISH COLUMBIA 585 CALLANAN STREET	25	---	28	27
101702	R	QUESNEL, BRITISH COLUMBIA 950 MOUNTAIN ASH ROAD	27	32	27	28
101703	R	QUESNEL, BRITISH COLUMBIA 501 PINECREST ROAD	22	23	---	23
101704	R	QUESNEL, BRITISH COLUMBIA CORRELIEU SCHOOL	20	20	22	21
102102	R	NAMAIMO, BRITISH COLUMBIA 280 LABIEUX ROAD	12	10	11	11
102301	R	POWELL RIVER, BRITISH COLUMBIA WILDLIFE SANCTUARY	9	10	10	10
102501	R	TERRACE, BRITISH COLUMBIA 104 - 3220 EBY STREET	---	---	12	---
102701	R	WILLIAMS LAKE, BRITISH COLUMBIA 1045 WESTERN AVENUE	23	26	22	24
102702	R	WILLIAMS LAKE, BRITISH COLUMBIA SKYLINE SCHOOL	20	20	25	22
102706	R	WILLIAMS LAKE, BRITISH COLUMBIA 180 NORTH 3RD AVE	---	19	19	19
103202	R	GOLDEN, BRITISH COLUMBIA 835 9TH AVENUE SOUTH	---	48	---	---
103901	R	KITIMAT, BRITISH COLUMBIA 653 COLUMBIA STREET	---	9	12	11
104003	R	VERNON, BRITISH COLUMBIA 2704 HIGHWAY 6	---	27	19	23
105101	R	HOUSTON, BRITISH COLUMBIA FIREHALL	24	26	19	23
105501	C	FORT ST. JOHN, BRITISH COLUMBIA 10015 100TH AVENUE	13	---	---	---
119003	C	WHITEHORSE, YUKON 1091 - 1ST AVENUE	8	9	47	21

PM2.5 - BAM (1 HOUR PERIODS)
MICROGRAMS PER CUBIC METRE

YEAR / ANNÉE
2004

MP2.5 - BAM (MESURE SUR 1 H)
MICROGRAMMES PAR MÈTRE CUBE

STATION	TYPE	LOCATION EMPLACEMENT	98th PERCENTILE OF 24 HOUR MEANS		98e PERCENTILE DES MOYENNES DE 24 HEURES	
			2002	2003	2004	3 YEAR AVERAGE / MOYENNE DES 3 ANNÉES
030901	R	PICTOU, NOVA SCOTIA 91 BEACHES ROAD	---	---	22	---
031001	R	SABLE ISLAND, NOVA SCOTIA SABLE ISLAND	---	32	17	25
040203	R	SAINT JOHN, NEW BRUNSWICK MOUNTAIN ROAD	---	---	---	---
040207	R	SAINT JOHN, NEW BRUNSWICK 476 LANCASTER AVENUE W.	---	---	---	---
040208	R	SAINT JOHN, NEW BRUNSWICK 111 CHAMPLAIN DRIVE	34	---	---	---
040801	U	CANTERBURY, NEW BRUNSWICK 487 ROUTE 122	---	---	---	---
050129	R	MONTRÉAL, QUÉBEC 12400 WILFRID-OUELLETTE	49	64	40	51
050604	R	ROUYN, QUÉBEC 1570 RUE PARADIS	---	---	30	---
052001	F	CHARETTE, QUÉBEC AU NORD DU 170 2E RANG	---	33	29	31
052201	A	SAINT-SIMON, QUÉBEC DERRIÈRE LE 83, 4E RANG EST	---	---	34	---
052301	F	SAINT-FAUSTIN, QUÉBEC CHEMIN DU LAC (CARIBOU)	---	---	23	---
052401	F	LA PÊCHE, QUÉBEC LAC PHILIPPE - MASHAM	---	---	27	---
053201	F	LA DORÉ, QUÉBEC ROUTE 167- LA DORÉ	---	---	16	---
053301	A	DESCHAMBAULT, QUÉBEC 334, 3 E RANG - DESHAMBAULT	---	39	26	33
053601	F	N.-D.-DU-ROSAIRE, QUÉBEC RANG ST-LOUIS	---	30	21	25
053701	F	ST-HILAIRE-DE-DORSET, QUÉBEC RANG DORSET	---	---	25	---
053801	A	TINGWICK, QUÉBEC CHEMIN RADAR ET WARWICK	---	---	30	---
054801	F	STUKELY-SUD, QUÉBEC CHEMIN MONTBEL	---	---	30	---
054901	R	LA PATRIE, QUÉBEC RANG PETIT CANADA OUEST	---	---	---	---
055201	A	LEMIEUX, QUÉBEC CRANBERRY FARM	---	---	---	---
055301	A	L'ACADIE, QUÉBEC FERME EXP., 1134 ROUTE 219	52	43	36	44
129003	C	YELLOWKNIFE, NORTHWEST TERRITORIES 52ND AVE & 49T STREET	---	---	43	---

ENVIRONMENTAL PROTECTION SERIES

Sample Number:

EPS	3	/	HA	/	1	
						Report number with qualifier EPS 3/HA
						Subject Area Code
						Report Category
						Environmental Protection Series

Categories

- | | |
|---|---|
| 1 | Regulations/Guidelines/Codes of Practice |
| 2 | Problem Assessments and Control Options |
| 3 | Research and Technology Development |
| 4 | Literature Reviews |
| 5 | Surveys |
| 6 | Social, Economic and Environmental Impact Assessments |
| 7 | Surveillance |
| 8 | Policy Proposals and Statements |
| 9 | Manuals |

Subject Areas

- | | |
|-----|------------------------------------|
| AG | Agriculture |
| AN | Anaerobic Technology |
| AP | Airborne Pollutants |
| AT | Aquatic Toxicity |
| CC | Commercial Chemicals |
| CE | Consumers and the Environment |
| CI | Chemical Industries |
| FA | Federal Activities |
| FP | Food Processing |
| HA | Hazardous Wastes |
| IC | Inorganic Chemicals |
| MA | Marine Pollutants |
| MM | Mining and Ore Processing |
| NR | Northern and Rural Regions |
| PF | Paper and Fibres |
| PG | Power Generation |
| PN | Petroleum and Natural Gas |
| RA | Refrigeration and Air Conditioning |
| RM | Reference Methods |
| SF | Surface Finishing |
| SP | Oil and Chemical Spills |
| SRM | Standard Reference Methods |
| TS | Transportation Systems |
| TX | Textiles |
| UP | Urban Pollution |
| WP | Wood Protection/Preservation |



New subject areas and codes are introduced as they become necessary. A list of EPS reports may be obtained from Environmental Protection Publications, Environmental Protection Service, Environment Canada, Ottawa, Ontario K1A 0H3, Canada.