





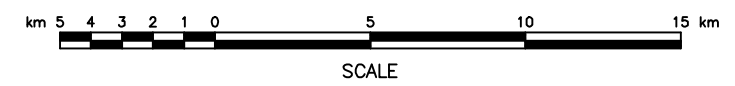


Note: The 'dry' gravels area is made up of sands and gravels believed to contain insufficient water to be withdrawn economically by a well.

LEGEND

-  Approximate extent of Grimshaw Gravels Aquifer
-  Approximate extent of 'dry' gravels
-  Springs
-  Buried channels
-  Approximate extent of buried terrace gravels
-  Cross section location (For detailed cross section, see Figure 1 on page 1 of report)





 Alberta Agriculture, Food and Rural Development
 Alberta Environmental Protection

 Agriculture Canada
 Prairie Farm Rehabilitation Administration
 Earth Science Division

GRIMSHAW GRAVELS AQUIFER			
LOCATION PLAN			
Scale AS SHOWN	Date JULY, 1996	PFRA No.	FIGURE B1