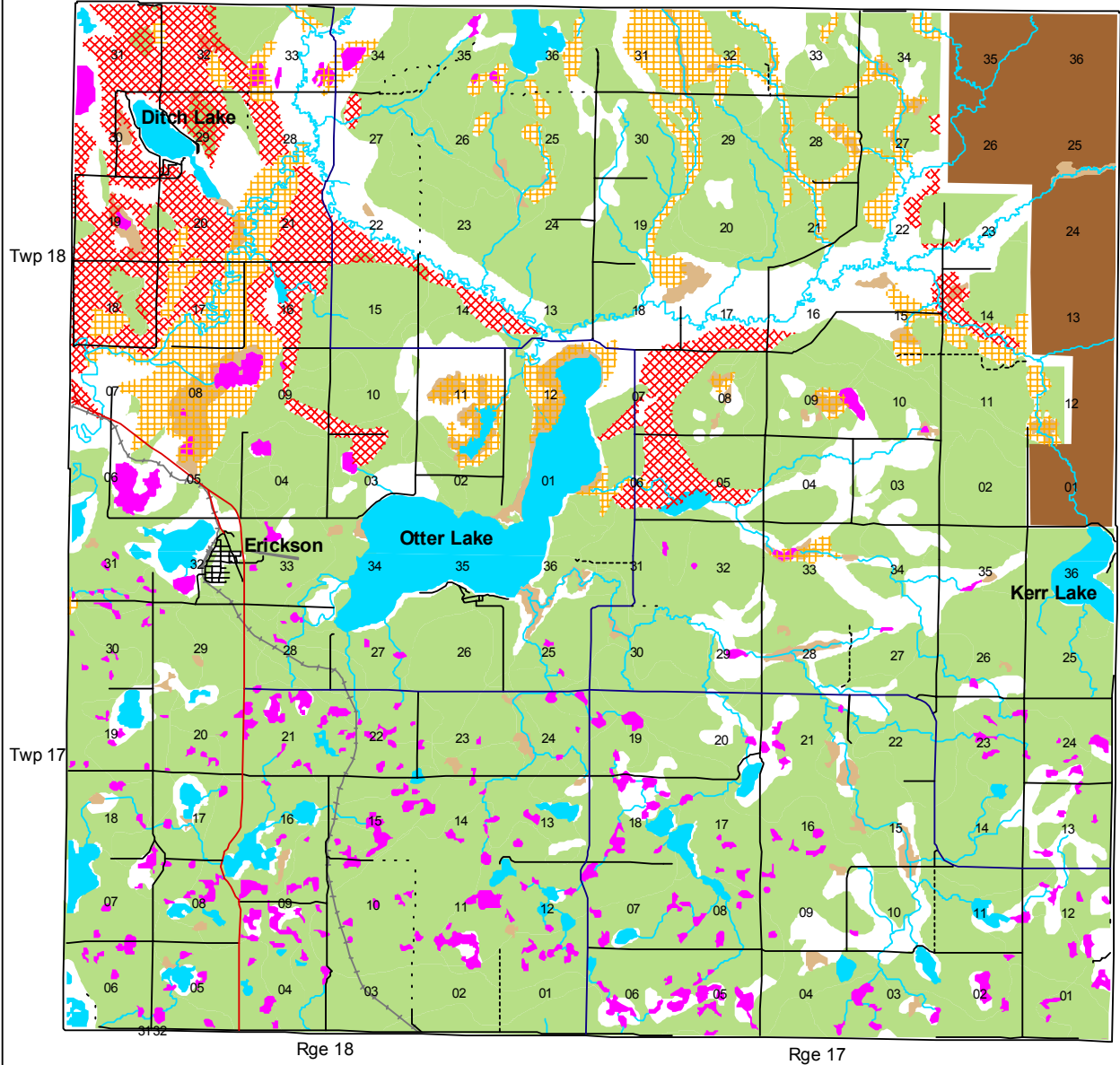









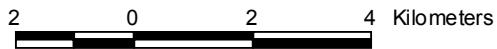
Map 11

Areas of Possible Sensitivity to Manure Disposal in the RM of Clanwilliam**



- | | | |
|---|---|--|
|  Coarse textured soils |  Intermittent waterbody |  High to severe erosion risk |
|  Organic soils |  Wetlands |  No probable sensitivity |
| |  Riding Mountain National Park | |

** Areas showing possible sensitivity for manure disposal may require a more detailed or on-site evaluation to determine recommended practices for manure disposal.



1:120000