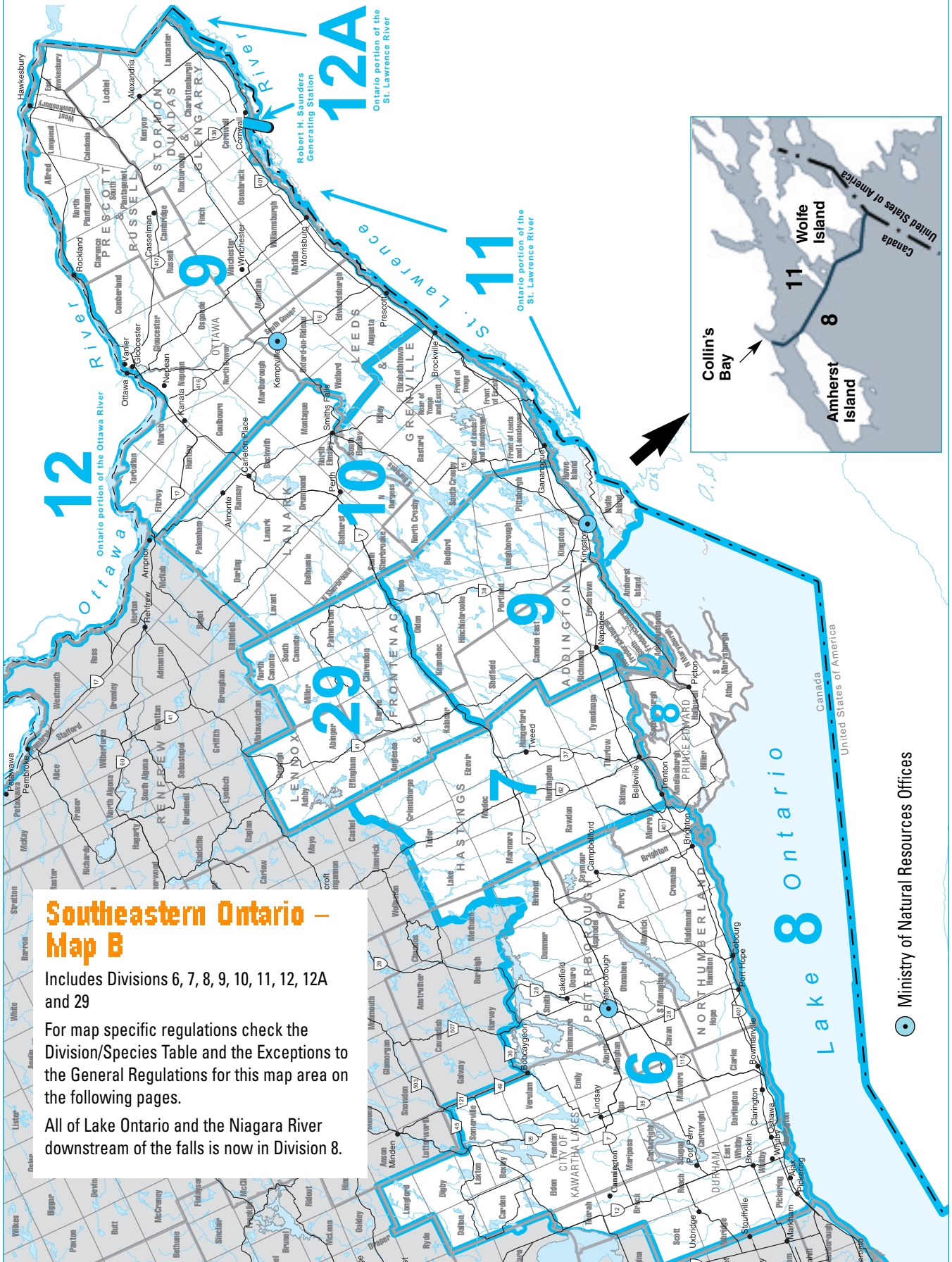


SOUTHEASTERN ONTARIO - MAP B



Southeastern Ontario - Map B

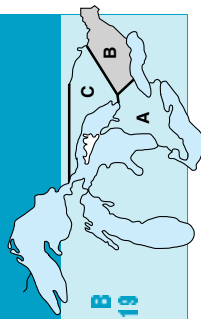
Includes Divisions 6, 7, 8, 9, 10, 11, 12, 12A and 29

For map specific regulations check the Division/Species Table and the Exceptions to the General Regulations for this map area on the following pages.

All of Lake Ontario and the Niagara River downstream of the falls is now in Division 8.

● Ministry of Natural Resources Offices

Southeastern Ontario (Map B) Division/Species Table



See Map B
on Page 19

Open Seasons (all dates inclusive) - Catch, Possession and Size Limits
You MUST check the Exceptions on pages 25 to 27 for additional regulations
on specific water bodies

FISHING LICENCE LIMITS:
 S Sport Fishing
 C Conservation Fishing

SPECIES	Division 6	Division 7	Division 8	Division 9
Walleye & Sauger or any combination	2nd Sat. in May to Nov. 15 S - six (6) in one day C - two (2) in one day	Jan. 1 to Mar. 31 & 2nd Sat. in May to Dec. 31 S - six (6) in one day C - two (2) in one day	Jan. 1 to last day in Feb. & 1st Sat. in May to Dec. 31 S - four (4) in one day C - two (2) in one day	Jan. 1 to Mar. 15 & 2nd Sat. in May to Dec. 31 S - six (6) in one day C - two (2) in one day
Largemouth & Smallmouth Bass or any combination	Last Sat. in June to Nov. 15 S - six (6) in one day C - two (2) in one day	Last Sat. in June to Nov. 30 S - six (6) in one day C - two (2) in one day	Last Sat. in June to Nov. 30 S - six (6) in one day C - two (2) in one day	Last Sat. in June to Nov. 30 S - six (6) in one day C - two (2) in one day
Northern Pike	2nd Sat. in May to Nov. 15 S - six (6) in one day C - two (2) in one day	Jan. 1 to Mar. 31 & 2nd Sat. in May to Dec. 31 S - six (6) in one day C - two (2) in one day	Jan. 1 to Mar. 31 & 1st Sat. in May to Dec. 31 S - six (6) in one day C - two (2) in one day	Jan. 1 to Mar. 31 & 2nd Sat. in May to Dec. 31 S - six (6) in one day C - two (2) in one day
Muskellunge	1st Sat. in June to Nov. 15 S - one (1) in one day C - zero (0) Size Limit: • minimum length of 91 cm (36 in.)	1st Sat. in June to Dec. 15 S - one (1) in one day C - zero (0) Size Limit: • minimum length of 91 cm (36 in.)	3rd Sat. in June to Dec. 15 S - one (1) in one day C - zero (0) Size Limit: • minimum length of 122 cm (48 in.)	1st Sat. in June to Dec. 15 S - one (1) in one day C - zero (0) Size Limit: • minimum length of 91 cm (36 in.)
Yellow Perch	Last Sat. in Apr. to Nov. 15 S - no limit C - no limit	Open all year S - no limit C - no limit	Open all year S - no limit C - no limit	Open all year S - no limit C - no limit
Crappie	Last Sat. in Apr. to Nov. 15 S - no limit C - no limit	Open all year S - no limit C - no limit	Open all year S - thirty (30) in one day C - ten (10) in one day	Open all year S - thirty (30) in one day C - ten (10) in one day
Brook Trout [†]	Last Sat. in Apr. to Sept. 30 S - five (5) in one day C - two (2) in one day	Jan. 1 to Sept. 30 S - five (5) in one day C - two (2) in one day	Jan. 1 to Sept. 30 & Dec. 1 to Dec. 31 S - three (3) in one day C - two (2) in one day	Jan. 1 to Sept. 30 S - five (5) in one day C - two (2) in one day
Brown Trout [†]	Last Sat. in Apr. to Sept. 30 S - five (5) in one day C - two (2) in one day	Jan. 1 to Sept. 30 S - five (5) in one day C - two (2) in one day	Open all year S - five (5) in one day C - two (2) in one day	Jan. 1 to Sept. 30 S - five (5) in one day C - two (2) in one day

SPECIES	Division 6	Division 7	Division 8	Division 9
Rainbow Trout [†]	Last Sat. in Apr. to Sept. 30 S - five (5) in one day C - two (2) in one day	Open all year S - five (5) in one day C - two (2) in one day	Open all year S - five (5) in one day C - two (2) in one day	Jan. 1 to Sept. 30 S - five (5) in one day C - two (2) in one day
Lake Trout [†]	Last Sat. in Apr. to Sept. 30 S - two (2) in one day C - one (1) in one day	Jan. 1 to Sept. 30 S - two (2) in one day C - one (1) in one day	Jan. 1 to Sept. 30 & Dec. 1 to Dec. 31 S - three (3) in one day C - one (1) in one day	1st Sat. in June to Sept. 8 S - two (2) in one day C - one (1) in one day
Splake [†]	Last Sat. in Apr. to Sept. 30 S - five (5) in one day C - two (2) in one day	Open all year* S - five (5) in one day C - two (2) in one day	Open all year* S - five (5) in one day C - two (2) in one day	Open all year* S - five (5) in one day C - two (2) in one day
Pacific Salmon [†] (Chinook, Coho and Pink Salmon)	Last Sat. in Apr. to Sept. 30 S - five (5) in one day C - two (2) in one day	Open all year S - five (5) in one day C - two (2) in one day	Open all year S - five (5) in one day C - two (2) in one day	Open all year S - five (5) in one day C - two (2) in one day
Atlantic Salmon [†]	Closed all year	Jan. 1 to Sept. 30 S - one (1) in one day C - zero (0)	Open all year S - one (1) in one day C - zero (0) Size Limit: • minimum length of 63 cm (24.8 in.)	Jan. 1 to Sept. 30 S - one (1) in one day C - zero (0)
Whitefish	Last Sat. in Apr. to Nov. 15 S - twenty-five (25) in one day C - twelve (12) in one day	Open all year S - twenty-five (25) in one day C - twelve (12) in one day	Open all year S - twenty-five (25) in one day C - twelve (12) in one day	Open all year S - twenty-five (25) in one day C - twelve (12) in one day
Sturgeon	Last Sat. in Apr. to May 14 & June 15 to Nov. 15 S - one (1) in one day C - zero (0)	Jan. 1 to May 14 & June 15 to Dec. 31 S - one (1) in one day C - zero (0)	Closed all year	Jan. 1 to May 14 & June 15 to Dec. 31 S - one (1) in one day C - zero (0)

Note: Species NOT listed above (except for bait-fish) generally have a year round open season and no catch and possession limits although seasons and limits for other species may be in place in some areas. Check in the "Exceptions to the General Regulations" or with the local MNR office. For information on bait-fish restrictions, see page 5.

Size Limits

Unless otherwise stated, the length referred to is total length. (See page 4.)

Size restrictions listed above apply to both Sport Fishing and Conservation licences.

Daily Catch and Possession Limits

Daily catch and possession limits will depend on the type of fishing licence you hold, the species and where they are caught and in some cases the size of fish.

The **catch** limit is the number of fish you are allowed to catch and keep in one day.

The **possession** limit is the number you are allowed to have in your possession on hand, in cold storage, in transit, etc. Possession limits are the same as one day's catch limit except where otherwise specified.

Store Meals - Fish caught that day and eaten are counted as part of your daily catch limit.

***except Dec. 24**

† Catch and Possession Limits for Salmon and Trout COMBINED

(Not exceeding individual species limits where otherwise stated)

- S** • Divs. 8 and 11 (Lake Ontario and St. Lawrence River): five (5) salmon and trout in one day, but not more than three (3) may be lake trout, brook trout, and splake combined.
- Divs. 6, 7, 9, 10, 12, 12A & 29: five (5) salmon and trout combined, in one day. Divs. 6, 7 and 9, see General Area Exceptions for lake trout in tributaries to Lake Ontario.
- C** • Two (2) in one day with not more than one (1) lake trout.

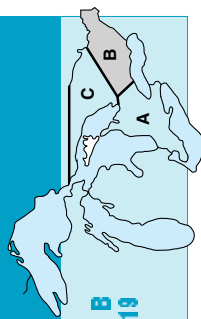
NOTE: Other seasons - Division 6

All other species not listed in above table are open from last Sat. in Apr. - Nov. 15.

- S** • no limit
- C** • no limit

This does not include bait-fish, see page 5.

Southeastern Ontario (Map B) Division/Species Table



FISHING LICENCE LIMITS:
S Sport Fishing
C Conservation Fishing

Open Seasons (all dates inclusive) - Catch, Possession and Size Limits
You MUST check the Exceptions on pages 25 to 27 for additional regulations on specific water bodies

See Map B
on Page 19

SPECIES	Division 10	Division 11	Division 12	Division 12A	Division 29
Walleye & Sauger or any combination	Jan. 1 to last day in Feb. & 2nd Sat. in May to Dec. 31 S - six (6) in one day C - two (2) in one day Size Limit: • minimum length of 35 cm (13.8 in.)	Jan. 1 to Mar. 15 & 1st Sat. in May to Dec. 31 S - six (6) in one day C - two (2) in one day	Jan. 1 to Mar. 31 & Fri. before 2nd Sat. in May to Dec. 31 S - six (6) in one day C - two (2) in one day	Jan. 1 to Mar. 31 & 2nd Sat. in May to Dec. 31 S - six (6) in one day C - two (2) in one day	Jan. 1 to Mar. 31 & 2nd Sat. in May to Dec. 31 S - six (6) in one day C - two (2) in one day
Largemouth & Smallmouth Bass or any combination	Last Sat. in June to Oct. 15 S - six (6) in one day C - two (2) in one day Size Limit: • minimum length of 30 cm (11.8 in.)	Last Sat. in June to Nov. 30 S - six (6) in one day C - two (2) in one day	Jan. 1 to Mar. 31 & Last Fri. in June to Dec. 31 S - six (6) in one day C - two (2) in one day	Jan. 1 to Mar. 31 & last Sat. in June to Dec. 31 S - six (6) in one day C - two (2) in one day	Last Sat. in June to Nov. 30 S - six (6) in one day C - two (2) in one day
Northern Pike	Jan. 1 to last day in Feb. & 2nd Sat. in May to Dec. 31 S - six (6) in one day C - two (2) in one day	Jan. 1 to Mar. 31 & 1st Sat. in May to Dec. 31 S - six (6) in one day C - two (2) in one day	Jan. 1 to Mar. 31 & Fri. before 2nd Sat. in May to Dec. 31 S - six (6) in one day C - two (2) in one day	Open all year* S - six (6) in one day C - two (2) in one day	Jan. 1 to Mar. 31 & 2nd Sat. in May to Dec. 31 S - six (6) in one day C - two (2) in one day
Muskellunge	1st Sat. in June to Dec. 15 S - one (1) in one day C - zero (0) Size Limit: • minimum length of 91 cm (36 in.)	3rd Sat. in June to Dec. 15 S - one (1) in one day C - zero (0) Size Limit: • minimum length of 122 cm (48 in.)	Fri. before 3rd Sat. in June to Dec. 15 S - one (1) in one day C - zero (0) Size Limit: • minimum length of 137 cm (54 in.)	3rd Sat. in June to Dec. 15 S - one (1) in one day C - zero (0) Size Limit: • minimum length of 112 cm (44 in.)	1st Sat. in June to Dec. 15 S - one (1) in one day C - zero (0) Size Limit: • minimum length of 91 cm (36 in.)
Yellow Perch	Open all year S - no limit C - no limit	Open all year S - fifty (50) in one day C - twenty-five (25) in one day	Open all year S - no limit C - no limit	Jan. 1 to Mar. 31 & 2nd Sat. in May to Dec. 31 S - fifty (50) in one day C - twenty-five (25) in one day	Open all year S - no limit C - no limit
Crappie	Open all year S - thirty (30) in one day C - ten (10) in one day	Open all year S - thirty (30) in one day C - ten (10) in one day	Open all year S - thirty (30) in one day C - ten (10) in one day	Open all year* S - thirty (30) in one day C - ten (10) in one day	Open all year S - thirty (30) in one day C - ten (10) in one day
Brook Trout†	Jan. 1 to Sept. 30 S - five (5) in one day C - two (2) in one day	Jan. 1 to Sept. 30 & Dec. 1 to Dec. 31 S - three (3) in one day C - two (2) in one day	Last Fri. in Apr. to Sept. 30 S - five (5) in one day C - two (2) in one day	Open all year* S - five (5) in one day C - two (2) in one day	Jan. 1 to Sept. 30 S - five (5) in one day C - two (2) in one day

SPECIES	Division 10	Division 11	Division 12	Division 12A	Division 23
Brown Trout [†]	Jan. 1 to Sept. 30 S - five (5) in one day C - two (2) in one day	Open all year S - five (5) in one day C - two (2) in one day	Last Fri. in Apr. to Sept. 30 S - five (5) in one day C - two (2) in one day	Open all year* S - five (5) in one day C - two (2) in one day	Jan. 1 to Sept. 30 S - five (5) in one day C - two (2) in one day
Rainbow Trout [†]	Jan. 1 to Sept. 30 S - five (5) in one day C - two (2) in one day	Open all year S - five (5) in one day C - two (2) in one day	Last Fri. in Apr. to Sept. 30 S - five (5) in one day C - two (2) in one day	Open all year* S - five (5) in one day C - two (2) in one day	Open all year* S - five (5) in one day C - two (2) in one day
Lake Trout [†]	1st Sat. in June to Sept. 8 S - two (2) in one day C - one (1) in one day	Jan. 1 to Sept. 30 & Dec. 1 to Dec. 31 S - three (3) in one day C - one (1) in one day	Last Fri. in Apr. to Sept. 30 S - two (2) in one day C - one (1) in one day	Jan. 1 to Sept. 30 S - two (2) in one day C - one (1) in one day	2nd Sat. in Mar. to Sept. 8 S - two (2) in one day C - one (1) in one day
Splake [†]	Open all year* S - five (5) in one day C - two (2) in one day	Open all year* S - five (5) in one day C - two (2) in one day	Open all year* S - five (5) in one day C - two (2) in one day	Open all year* S - five (5) in one day C - two (2) in one day	Open all year* S - five (5) in one day C - two (2) in one day
Pacific Salmon [†] (Chinook, Coho and Pink Salmon)	Open all year S - five (5) in one day C - two (2) in one day	Open all year S - five (5) in one day C - two (2) in one day	Open all year S - five (5) in one day C - two (2) in one day	Open all year* S - five (5) in one day C - two (2) in one day	Open all year S - five (5) in one day C - two (2) in one day
Atlantic Salmon [†]	Jan. 1 to Sept. 30 S - one (1) in one day C - zero (0)	Jan. 1 to Sept. 30 S - one (1) in one day C - zero (0)	Last Fri. in Apr. to Sept. 30 S - one (1) in one day C - zero (0)	Jan. 1 to Sept. 30 S - one (1) in one day C - zero (0)	Jan. 1 to Sept. 30 S - one (1) in one day C - zero (0)
Whitefish	Open all year S - twenty-five (25) in one day C - twelve (12) in one day	Open all year S - twenty-five (25) in one day C - twelve (12) in one day	Open all year* S - five (5) in one day C - five (5) in one day	Open all year* S - twenty-five (25) in one day C - twelve (12) in one day	Open all year S - twenty-five (25) in one day C - twelve (12) in one day
Sturgeon	Jan. 1 to May 14 & June 15 to Dec. 31 S - one (1) in one day C - zero (0)	Closed all year	June 15 to Oct. 31 S - one (1) in one day C - zero (0)	Closed all year	Jan. 1 to May 14 & June 15 to Dec. 31 S - one (1) in one day C - zero (0)
Channel Catfish	Open all year S - no limit C - no limit	Open all year S - no limit C - no limit	Open all year S - twelve (12) in one day C - six (6) in one day Size Limit: • only one (1) greater than 55 cm (21.7 in.)	Open all year S - no limit C - no limit	Open all year S - no limit C - no limit

Note: Species not listed above (except for bait-fish) generally have a year round open season and no catch and possession limits although seasons and limits for other species may be in place in some areas. Check in the "Exceptions to the General Regulations" or with the local MHR office. For information on bait-fish restrictions, see page 5.

Size Limits

Unless otherwise stated, the length referred to is total length. (See page 4.)

Size restrictions listed above apply to both Sport Fishing and Conservation licences.

Daily Catch and Possession Limits

Daily catch and possession limits will depend on the type of fishing licence you hold, the species and where they are caught and in some cases the size of fish.

The **catch** limit is the number of fish you are allowed to catch and keep in one day. The **possession** limit is the number you are allowed to have in your possession on hand, in cold storage, in transit, etc. Possession limits are the same as one day's catch limit except where otherwise specified.

Shore Meals - Fish caught that day and eaten are counted as part of your daily catch limit.

† Catch and Possession Limits for Salmon and Trout COMBINED

(Not exceeding individual species limits where otherwise stated)

- S** • Divs. 8 and 11 (Lake Ontario and St. Lawrence River): five (5) salmon and trout in one day, but not more than three (3) may be lake trout, brook trout, and splake combined.
- Divs. 6, 7, 9, 10, 12, 12A & 29: five (5) salmon and trout combined, in one day.
- Divs. 6, 7 and 9, see General Area Exceptions for lake trout in tributaries to Lake Ontario.
- C** • Two (2) in one day with not more than one (1) lake trout.

*except Dec. 24

Southeastern Ontario

General Notes

- Fishing is prohibited in all waters of Div. 6, including Kawartha Lakes and Dalrymple Lake in the City of Kawartha Lakes (formerly known as Victoria County) and Simcoe County, from Nov. 16 to the Friday before the last Saturday in April in any year. This restriction does not apply to Lake Scugog ice fishing in Jan. and Feb.; nor does it affect "Additional Fishing Opportunities" listed below.
- Lake Scugog: walleye and yellow perch seasons open Jan. 1 - last day in Feb.
- Div. 10 includes Opinicon, Wolfe and Silver Lakes in the County of Frontenac and White, Brook, Clyde and Bartraw Lakes in the County of Renfrew.
- The waters of the Trent River from Percy Reach to Lock 9 are in Div. 7.
- The Talbot River and its tributaries and the Trent Canal system in Ramara Twp., Simcoe County and Brock Twp., Durham Region, are in Div. 6.

- The Niagara River downstream of Niagara Falls is in Div. 8.
- The waters of Millhaven Creek downstream of the first dam are in Div. 8.
- The waters of the Cataraqui River downstream of the dam in Kingston Mills are in Div. 11.

Bait Restrictions

- In Divs. 9, 10 & 29 there is a year-round ban on fishing with live or dead lake herring (cisco) as bait.

Licences for Provincial Border Waters

Ontario-Quebec Border: You may fish in Lake Timiskaming and throughout Div. 12 (Ottawa River) and in Div. 12A (Lake St. Francis) with either an Ontario Resident or a Quebec Resident fishing licence.

Additional Fishing Opportunities

YEAR-ROUND OPEN SEASON

Location	Div.
Rainbow and Brown Trout	
Cobourg Brook (Cobourg Creek/Factory Creek) - between the southerly limit of the C.N.R. right-of-way and Lake Ontario.	6
Gages Creek - between the southerly limit of the C.N.R. right-of-way and Lake Ontario.	6
Ganaraska River - between the southerly limit of the C.N.R. right-of-way and Lake Ontario.	6
Regional Municipality of Durham - all waters between the southerly limit of the C.N.R. right-of-way and Lake Ontario.	6
Lake Trout*	
Ashden Lake - Ashby Twp.	29
Big Ohlmann Lake - Miller Twp.	29
Camp Lake (Little Mackie).	29
Little Green Lake - Clarendon Twp.	29
Long Mallory Lake - Abinger Twp.	29
Mackie Lake - Miller Twp.	29
Mair Lake - South Canonto Twp.	29
Reid Lake - Miller/South Canonto Twps.	29
Round Schooner Lake - Miller Twp.	29
Silver Lake - South Sherbrooke and Oso Twps.	10
Simpson Lake - Ashby Twp.	29
Trout Lake - Ashby Twp.	29

Location	Div.
Atlantic Salmon	
Cobourg Brook (Cobourg Creek/Factory Creek) - between the southerly limit of the C.N.R. right-of-way and Lake Ontario - minimum length of 63 cm (24.8 in.).	6
Gages Creek - between the southerly limit of the C.N.R. right-of-way and Lake Ontario - minimum length of 63 cm (24.8 in.).	6
Ganaraska River - between the southerly limit of the C.N.R. right-of-way and Lake Ontario - minimum length of 63 cm (24.8 in.).	6
Regional Municipality of Durham - between the southerly limit of the C.N.R. right-of-way and Lake Ontario - minimum length of 63 cm (24.8 in.).	6
Pacific Salmon	
Cobourg Brook (Cobourg Creek/Factory Creek) - between the southerly limit of the C.N.R. right-of-way and Lake Ontario.	6
Gages Creek - between the southerly limit of the C.N.R. right-of-way and Lake Ontario.	6
Ganaraska River - between the southerly limit of the C.N.R. right-of-way and Lake Ontario.	6
Regional Municipality of Durham - all waters lying between the southerly limit of the C.N.R. right-of-way and Lake Ontario.	6

* Except December 24.

EXTENDED FALL SEASON FOR RAINBOW AND BROWN TROUT

THE NORMAL OPEN SEASON (LAST SAT. IN APR. - SEPT. 30) IS EXTENDED TO LAST SAT. IN APR. - DEC. 31 IN:

Location	Div.
Northumberland County - all waters downstream of Hwy. 2, except the Ganaraska River which may only be fished downstream of the south side of the C.P.R. bridge.	6
Regional Municipality of Durham - all waters between Hwy. 2 and the southerly limit of the C.N.R. right-of-way.	6

EXTENDED FALL SEASON FOR PACIFIC SALMON

LAST SAT. IN APR. - DEC. 31

Location	Div.
Northumberland County and Regional Municipality of Durham - all waters lying between Hwy. 2, and the southerly limit of the C.N.R. right-of-way, except the Ganaraska River which may only be fished downstream of the south side of the C.P.R. bridge.	6

Exceptions to the General Regulations (Southeastern Ontario)

ALL DATES INCLUSIVE

General Areas of Southeastern Ontario (Map B)	Div.	Exceptions
All tributaries of Lake Ontario.	6, 7 & 9	Lake trout catch and possession limit of three (3) in one day.
All tributaries of Lake Ontario.	7 & 9	Atlantic salmon minimum length of 63 cm (24.8 in.).
Division 6 (including the Kawartha Lakes and Dalrymple Lake in the City of Kawartha Lakes (formerly known as Victoria County) and Simcoe County and the Talbot River, its tributaries and the Trent Canal located in Ramara Twp., Simcoe County and Brock Twp., Regional Municipality of Durham).	6	Fishing prohibited for all fish species (except bait-fish) from Nov. 16 - Fri. before last Sat. in Apr.
Lancaster and Charlottenburgh Townships and the City of Cornwall except for those waters of the St. Lawrence River (Lake St. Lawrence) west of the dam at the Robert H. Saunders Generating Station.	9	Yellow perch closed from Apr. 1 - Fri. before 2nd Sat. in May. Yellow perch daily catch limit of one-hundred (100), possession limit of two hundred (200), Conservation licence catch limit of fifty (50), possession limit of one-hundred (100). Anglers fishing in these waters cannot possess more yellow perch than the daily fishing quota, even if the yellow perch were taken from other waters.
Tributaries of Lake Simcoe within the Regional Municipality of Durham.	6	Muskellunge closed all year. Yellow perch catch limit of fifty (50), possession limit of one-hundred (100). Conservation licence limit of twenty-five (25), possession limit of fifty (50).


Waters of Southeastern Ontario (Map B)	Div.	Exceptions
Ashby Lake.	29	Fish sanctuary - no fishing from Dec. 1 - Fri. before 3rd Sat. in May.
Balsam Lake (44°35'N., 78°50'W.) - including the waters of the Gull River upstream to the dam at Coboconk, the waters of the Otonabee River (Rosedale River) between the Trent dam at Rosedale upstream to Balsam Lake, the waters of the Trent Canal between the upstream lock at Rosedale upstream to its junction with the Otonabee River (Rosedale River), and the waters of the Trent Canal between Balsam Lake and Mitchell Lake - Bexley and Fenelon Twps.	6	Walleye catch and possession limit of three (3), which must be less than 37 cm (14.6 in.), or greater than 55 cm (21.7 in.) in length, Conservation licence limit of one (1) which must be less than 37 cm (14.6 in.) or greater than 55 cm (21.7 in.) in length.
Barker Lake.	29	Fish sanctuary - no fishing from Dec. 1 - Fri. before 3rd Sat. in May.
Barnard Lake - Ashby Twp.	29	Lake trout must be less than 33 cm (13 in.) or greater than 40 cm (15.7 in.) in length. Only one line may be used when angling through the ice.
Bennett Lake.	10	Walleye minimum length of 41 cm (16.1 in.).
Big Rideau Lake.	10	The use of alewife or gizzard shad (live or dead) as bait is prohibited.
Big Rideau Lake (The Bog and Long Island) - Bastard and Burgess Twps.	10	Fish sanctuary - closed all year.
Black Creek - Front of Leeds and Lansdowne Twp.	10	Fish sanctuary - closed all year.
Black Donald Lake and the Madawaska River - North Canoto Twp.	15	See also Madawaska River - upstream of Mountain Chute Dam - Map C.
Brule Lake - Miller Twp.	29	Lake trout must be less than 40 cm (15.7 in.) or greater than 55 cm (21.7 in.) in length. Only one line may be used when angling through the ice.
Buckshot Lake - Miller and Abinger Twps.	29	Lake trout must be less than 40 cm (15.7 in.) or greater than 55 cm (21.7 in.) in length. Only one line may be used when angling through the ice.
Burleigh Falls, Perry's Creek, Stony Lake - Smith and Harvey Twps., Trent-Severn Dam to Stony Lake.	6	Fish sanctuary - no fishing from last Sat. in Apr. - Fri. after 2nd Sat. in May.
Charleston Lake.	10	The use of alewife or gizzard shad (live or dead) as bait is prohibited.
Chemung Lake - Bridgenorth Causeway - Smith and Ennismore Twps., 100 m (328 ft.) on both sides of causeway on County Rd. 16.	6	Fish sanctuary - no fishing from last Sat. in Apr. - Fri. before 2nd Sat. in May.
Christie Lake - Bathurst Twp and downstream to bridge at Tay River, Lot 7, Conc. II.	10	Fish sanctuary - no fishing from Apr. 1 - 1st Mon. in June. Walleye must be less than 35 cm (13.8 in.) or greater than 50 cm (19.7 in.) in length.
Clayton Lake.	10	Walleye minimum length of 41 cm (16.1 in.).
Cobourg Brook - from the downstream side of the lamprey barrier downstream to the south side of the King St. Bridge in the town of Cobourg.	6	Fish sanctuary - closed all year.
Consecon Creek - Hillier and Ameliasburgh Twps., from the dam in the Village of Consecon to Weller's Bay.	8	Fish sanctuary - no fishing from Apr. 1 - Fri. before 1st Sat. in May.
Consecon Creek - Hillier Twp., from Lot 86 in Conc. V to the mouth of the creek.	8	Fish sanctuary - no fishing from Apr. 1 - Fri. before 1st Sat. in May.
Cornwall Recreation Area - Cornwall Twp.	9	Live fish may not be used as bait or possessed for use as bait.
Crotch Lake.	29	Walleye must be less than 46 cm (18.1 in.) or greater than 61 cm (24 in.) in length.
Crotch Lake and Mississippi River - Palmerston Twp.; from Sidedam Rapids to north shore of Skull Island including McLean's Bay.	29	Fish sanctuary - no fishing from Mar. 1 - 1st Mon. in June.
Crowe Lake (44°29'N., 77°44'W.).	7	Muskellunge minimum length of 102 cm (40 in.).
Crowe River - Village of Marmora.	7	Fish sanctuary - no fishing from Apr. 1 - Fri. before 2nd Sat. in May.
Crowe River - from Crowe Lake downstream to the westerly boundary of the County of Hastings.	7	Muskellunge minimum length of 102 cm (40 in.).
Crystal Lake - Ashby Twp.	29	Lake trout must be less than 33 cm (13 in.) or greater than 40 cm (15.7 in.) in length. Only one line may be used when angling through the ice.
Dalhousie Lake and Mississippi River within a 300 m (984 ft.) radius of the bridge of the twp. road crossing the Mississippi River where it enters Dalhousie Lake - Dalhousie Twp.	10	Fish sanctuary - no fishing from Mar. 1 - 1st Mon. in June.
Dickey Lake - Lake Twp.	7	Lake trout must be less than 33 cm (13 in.) or greater than 40 cm (15.7 in.) in length. Only one line may be used when angling through the ice.
Effingham Lake - Effingham Twp.	29	Lake trout must be less than 33 cm (13 in.) or greater than 40 cm (15.7 in.) in length. Only one line may be used when angling through the ice.
Fawn Lake - Clarendon Twp.	29	Walleye must be less than 46 cm (18.1 in.) or greater than 61 cm (24 in.) in length.
Fenelon Falls - Fenelon Twp., Trent-Severn Dam to second power line 1000 m (3281 ft.) downstream.	6	Fish sanctuary - no fishing from last Sat. in Apr. - Fri. after 2nd Sat. in May.

Waters of Southeastern Ontario (Map B)	Div.	Exceptions
Fishog River - from the mouth of the river at Head Lake (44°45'N., 78°54'W.) to the base of the waterfalls approx. 1.5 km (0.9 mi.) upstream.	6	Fish sanctuary - no fishing from last Sat. in Apr. - Fri. after 2nd Sat. in May.
Fox Lake - Ashby Twp.	29	Fish sanctuary - no fishing from Jan. 1 - Fri. before 3rd Sat. in May & Dec. 1 - Dec. 31.
Ganaraska River - Town of Port Hope, from Hwy. 401 downstream to the south side of the Jocelyn St. Bridge.	6	Fish sanctuary - closed all year.
Gannon's Narrows - Harvey and Ennismore Twps. - within 100 m (328 ft.) of both sides of the causeway on County Road 16.	6	Fish sanctuary - no fishing from last Sat. in Apr. - Fri. before 2nd Sat. in May.
George Challies' Fishing Area.	9	Live fish may not be used as bait or possessed for use as bait.
Green Lake - Lavant Twp.	10	Live fish may not be used as bait or possessed for use as bait.
Grimsthorpe Lake - Grimsthorpe Twp.	7	Lake trout must be less than 40 cm (15.7 in.) or greater than 55 cm (21.7 in.) in length. Only one line may be used when angling through the ice.
Gull River (Coboconk) - Bexley and Somerville Twps. from Trent-Severn Dam downstream to narrows approaching Balsam Lake.	6	Fish sanctuary - no fishing from last Sat. in Apr. - Fri. after 2nd Sat. in May.
Healey Falls - Seymour Twp., - all water flowing from Seymour Lake from the north-westerly side of the bridge on County Road 50 to Crowe Bay.	6	Fish sanctuary - no fishing from last Sat. in Apr. - Fri. after 2nd Sat. in May.
Hoasic Creek (known as Nash Creek) - Williamsburgh Twp.	9	Fish sanctuary - no fishing from May 14 - last Fri. in June.
Hoople Creek - Osnabruck Twp.	9	Fish sanctuary - no fishing from Apr. 1 - Apr. 30.
Indian River and Clayton Lake within a 300 m (984 ft.) radius of the Command Bridge crossing the Indian River where it enters Clayton Lake in Lanark Twp.	10	Fish sanctuary - no fishing from Mar. 1 - 1st Mon. in June.
Joeperry Lake.	29	Fish sanctuary - no fishing from Jan. 1 - Fri. before 3rd Sat. in May & Dec. 1 - Dec. 31.
Katchewanooka Lake (Young's Point) - Smith and Douro Twps. from Trent-Severn Dam to the downstream (west) side of the Hwy. 28 bridge.	6	Fish sanctuary - no fishing from last Sat. in Apr. - Fri. after 2nd Sat. in May.
Kishkebus Lake.	29	Fish sanctuary - no fishing from Jan. 1 - Fri. before 3rd Sat. in May & Dec. 1 - Dec. 31.
Lake Ontario.	8	A person who is angling from a boat may use two (2) lines in the open waters of Lake Ontario except for the Bay of Quinte (the waters lying west of the Glenora Ferry including the Murray Canal, Presqu'ile Bay, Wellers Bay), East Lake, West Lake, Frenchman Bay, Hamilton Harbour and all tributaries of Lake Ontario.
Lake Ontario - all waters in Division 8 lying east of Chub Point [east of Longitude 78°00'W.] which is just west of Shelter Valley Creek - Haldimand Twp. This includes the Bay of Quinte (up to the first dam on the Moira and Napanee Rivers and up to Lock No. 1 on the Trent River) and the waters of Prince Edward County (including Conseccon, East and West Lakes).	8	Walleye catch and possession limit of four (4), zero (0) may be between 48 - 63 cm (18.9 - 24.8 in.) in length and only one (1) may be greater than 63 cm (24.8 in.) in length. Conservation licence limit of two (2), zero (0) may be between 48 - 63 cm (18.9 - 24.8 in.) in length and only one (1) may be greater than 63 cm (24.8 in.) in length.
Lake Ontario and the St. Lawrence River, excluding Lake St. Francis.	8 & 11	Catch and possession limit of five (5) salmon or trout, but not more than three (3) may be lake trout, brook trout and splake combined.
Lake Scugog.	6	Walleye and sauger open from Jan. 1 - last day in Feb. & 2nd Sat. in May - Nov. 15. Yellow perch open from Jan. 1 - last day in Feb. & last Sat. in Apr. - Nov. 15. Other species not listed in the Division/Species Table for Division 6 - no fishing from Nov. 16 - Dec. 31 and Mar. 1 - Fri. before the last Sat. in Apr.
Lake Scugog - 100 m (328 ft.) on both sides of Hwy. 7A (causeways) - Scugog Twp.	6	Fish sanctuary - no fishing from Apr. 1 - Fri. before 2nd Sat. in May.
Lake St. Francis and the waters of the St. Lawrence River lying east of the dam at the Robert H. Saunders Generating Station, and the waters in Lancaster and Charlottenburgh Twps. and the City of Cornwall.	9, 11 & 12A	Anglers fishing in these waters cannot possess more yellow perch than the daily catch or possession limit even if some of the yellow perch were taken from other waters.
Leatherroot Lake - Denbigh Twp.	29	Fish sanctuary - no fishing from Jan. 1 - Fri. before 3rd Sat. in May & Dec. 1 - Dec. 31.
Lingham Lake - Grimsthorpe Twp.	7	Fish sanctuary - no fishing from Jan. 1 - Fri. before last Sat. in June & Dec. 1 - Dec. 31.
Little Green Lake - Darling Twp.	10	Live fish may not be used as bait or possessed for use as bait.
Lovesick Lake - waters within 100 m (328 ft.) east of Sunset Dam, Grey Duck Dam, Lovesick Lock and 2 adjacent dams, South Black Duck Dam and North Black Duck Dam - Smith and Harvey Twps.	6	Fish sanctuary - no fishing from last Sat. in Apr. - Fri. after 2nd Sat. in May.
Lower Buckhorn Lake (Buckhorn) - Smith and Harvey Twps. from Trent-Severn Dam to a point 400 m (1312 ft.) below the dam.	6	Fish sanctuary - no fishing from last Sat. in Apr. - Fri. after 2nd Sat. in May.
Lucky Lake - Miller Twp.	29	Lake trout must be less than 40 cm (15.7 in.) or greater than 55 cm (21.7 in.) in length. Only one line may be used when angling through the ice.
Madawaska River and Lake Madawaska (Arnprior head pond) - West Carleton Twp.	9	Northern pike and walleye open from Jan. 1 - Mar. 31 & 3rd Sat. in May - Dec. 31.
Madawaska River and Lake Madawaska (Arnprior head pond) - Pakenham Twp.	10	Northern pike and walleye open from Jan. 1 - Mar. 31 & 3rd Sat. in May - Dec. 31.
Mayhew Creek.	7	Rainbow trout closed from Jan. 1 - Fri. before last Sat. in Apr. & Oct. 1 - Dec. 31.
Mazinaw Lake (Upper and Lower) - Abinger and Barrie Twps.	29	Lake trout must be less than 40 cm (15.7 in.) or greater than 55 cm (21.7 in.) in length. Only one line may be used when angling through the ice.
Mississippi River - Drummond Twp., from 79.2 m (260 ft.) east to 240.8 m (790 ft.) west of Main Street.	10	Fish sanctuary - closed all year.
Mississippi River - Drummond Twp., from 79.2 m (260 ft.) east of Main Street to Mississippi Lake.	10	Fish sanctuary - no fishing from Mar. 1 - 1st Mon. in June.
Mississippi River - Pakenham Twp., between the falls in the Town of Almonte and upstream side of bridge on Lanark County Road 20.	10	Fish sanctuary - no fishing from Mar. 1 - 1st Mon. in June.
Mississippi River and Dalhousie Lake - Dalhousie Twp.	10	See Dalhousie Lake.
Mitchell Lake (44°34'N., 78°50'W.), - including the waters of the Trent Canal between Mitchell Lake and Balsam Lake, and the waters of the Trent Canal between Mitchell Lake and lock No. 36 at Kirkfield - Eldon Twp.	6	Walleye catch and possession limit of three (3), which must be less than 37 cm (14.6 in.) or greater than 55 cm (21.7 in.) in length, Conservation licence limit of one (1) which must be less than 37 cm (14.6 in.) or greater than 55 cm (21.7 in.) in length.
Moira Lake.	7	Muskellunge minimum length of 102 cm (40 in.).
Moira River and Bay of Quinte - from the Lott Dam downstream, including Belleville Harbour in the Bay of Quinte.	8	Fish sanctuary - no fishing from Apr. 1 - Fri. before 1st Sat. in May.
Moira River - from the first dam above Lake Ontario (in the city of Belleville) upstream to Hwy 7.	7	Muskellunge minimum length of 102 cm (40 in.).
Mosque Lake - Miller Twp.	29	Lake trout closed from Jan. 1 - Fri. before 3rd Sat. in May & Sept. 9 - Dec. 31.
Napanee River - Town of Napanee from the waterfalls at Springside Park downstream to the bridge at Centre Street.	8	Fish sanctuary - no fishing from Apr. 1 - Fri. before 1st Sat. in May.
Newboro Lake (Old Iron Mine Bay) - North Crosby and South Crosby Twps.	10	Fish sanctuary - closed all year.
Newboro Lake (The Bog) - South Crosby Twp.	10	Fish sanctuary - closed all year.

Waters of Southeastern Ontario (Map B)	Div.	Exceptions
Niagara River, downstream from Niagara Falls to Lake Ontario.	8	Muskellunge minimum length of 112 cm (44 in.).
Opinicon Lake (Darlings Bay) - Storrington Twp.	10	Fish sanctuary - closed all year.
Opinicon Lake (Murphy Bay) - South Crosby Twp.	10	Fish sanctuary - closed all year.
Otonabee River (Bobcaygeon) - Verulam and Harvey Twps. from Trent-Severn Dam and Little Bob Dam to Pigeon Lake.	6	Fish sanctuary - no fishing from last Sat. in Apr. - Fri. after 2nd Sat. in May.
Otonabee River (Rosedale/Fenelon Twp.) Trent-Severn Dam to Cameron Lake.	6	Fish sanctuary - no fishing from last Sat. in Apr. - Fri. after 2nd Sat. in May.
Otonabee River (Peterborough) from Trent-Severn Dam at Lock No. 19 to Bensfort Bridge at County Road 2.	6	Fish sanctuary - no fishing from last Sat. in Apr. - Fri. after 2nd Sat. in May.
Ottawa River - between the Quebec Carillon Power House and Pointe Fortune.	12	Fish sanctuary - no fishing from Apr. 1 - Apr. 30.
Ottawa River - from the Lake Temiscaming Dam downstream to a line drawn due east from the southernmost point of land at the mouth of Fournier Creek in Poitras Twp.	12	Fish sanctuary - no fishing from Apr. 1 - June 15.
Ottawa River, Madawaska River and Mississippi River – including waters of the Madawaska River downstream from the Arnprior Generating Station, Ottawa River from Dochart Creek to the lighthouse (45°27'03"N., 76°21'02"W.) and then east following the inter-provincial boundary to the south end of the CNR bridge at Lavergne Point - West Carleton Twp., and the Mississippi River downstream from the Generating Station at the town of Galetta.	9, 12 & 15	Fish Sanctuary- no fishing from Mar. 1 to Fri. before 3rd Sat. in May.
Otter Lake - Ashby Twp.	29	Lake trout must be less than 33 cm (13 in.) or greater than 40 cm (15.7 in.) in length. Only one line may be used when angling through the ice.
Paddy Lake - Dalhousie Twp.	10	Live fish may not be used as bait or possessed for use as bait.
Palmerston Lake - Palmerston and South Canonto Twps.	29	Lake trout must be less than 40 cm (15.7 in.) or greater than 55 cm (21.7 in.) in length. Only one line may be used when angling through the ice.
Pierce's Flow - Rear of Leeds and Lansdowne Twps.	10	Fish sanctuary - closed all year.
Pigeon River (Omeme) - Emily Twp., from Omeme Dam to C.N.R. bridge.	6	Fish sanctuary - no fishing from last Sat. in Apr. - Fri. after 2nd Sat. in May.
Pike Lake.	10	Walleye must be less than 35 cm (13.8 in.) or greater than 50 cm (19.7 in.) in length.
Rainy Lake - Effingham Twp.	29	Lake trout must be less than 40 cm (15.7 in.) or greater than 55 cm (21.7 in.) in length. Only one line may be used when angling through the ice.
Raisin River - those portions of the river in the village of Martintown and Lot 43, Conc. 1, north side of Raisin River in Charlottenburgh Twp.	9	Fish sanctuary - no fishing from Apr. 1 - Apr. 30.
Redhorse Lake.	10	The use of alewife or gizzard shad (live or dead) as bait is prohibited.
Rideau River.	9 & 10	Muskellunge minimum length of 112 cm (44 in.).
Robertson Lake.	10	No walleye size limit.
Sand Lake - N. Crosby Twp., that part lying in Lots 15 and 16, Conc. IX and Lot 15, Conc. VIII, and the waters of the river flowing between Wolfe Lake and Sand Lake.	10	Fish sanctuary - closed all year.
Sand Lake (Freeman's Bay) - South Crosby Twp.	10	Fish sanctuary - closed all year.
Scugog River (Lindsay - Ops Twp.) - from Trent-Severn Dam to Ops-Fenelon boundary.	6	Fish sanctuary - no fishing from last Sat. in Apr. - Fri. after 2nd Sat. in May.
South Nation River - Cambridge Twp., Coupal's dam in Casselman downstream to the westerly limit of Lot 11, Conc. V.	9	Fish sanctuary - no fishing from Apr. 1 - Apr. 30.
South Nation River - Finch Twp., Hamlet of Chrysler.	9	Fish sanctuary - no fishing from Apr. 1 - Apr. 30.
South Nation River - North Plantagenet Twp., between north side of Conc. IV and a point 30.5 m (100 ft.) upstream of C.P.R. right-of-way.	9	Fish sanctuary - no fishing from Apr. 1 - Apr. 30.
South Nation River - Winchester Twp., Village of Chesterville.	9	Fish sanctuary - no fishing from Apr. 1 - Apr. 30.
Stoco Lake (44°28'N., 77°17'W.).	7	Muskellunge minimum length of 102 cm (40 in.).
Talbot River - Brock and Ramara Twps - from Hwy. 12 to Dam at Lot 6, Conc. XI.	6	Fish sanctuary - no fishing from Mar. 16 - Fri. before last Sat. in June.
Talbot River and its tributaries and the Trent Canal system in Brock Twp., Regional Municipality of Durham and Ramara Twp., Simcoe County.	6	Muskellunge closed all year. Yellow perch catch limit of fifty (50), possession limit of one-hundred (100). Conservation licence limit of twenty-five (25), possession limit of fifty (50).
Talbot River - Kirkfield - Carden Twp., fronting Conc. VII, VIII and IX.	6	Fish sanctuary - no fishing from last Sat. in Apr. - Fri. after 2nd Sat. in May.
Tay River in lots 3-6, in Conc. II & III in Bathurst Twp.	10	Fish sanctuary - no fishing from Apr. 1 - 1st Mon. in June.
Taylor Lake.	10	Walleye minimum length of 41 cm (16.1 in.).
Thanet Lake.	7	Lake trout must be less than 40 cm (15.7 in.) or greater than 55 cm (21.7 in.) in length. Only one line may be used when angling through the ice.
Trent River - City of Quinte West between the first dam north of Lake Ontario downstream to the south side of the Dundas Street bridge and the Trent Canal from Lock No.1 downstream to where it joins the Trent River.	8	Fish sanctuary - no fishing from Apr. 1 - Fri. before 1st Sat. in May.
Trent River - from the first dam (Number One) above Lake Ontario upstream to Lock No. 9 (Meyers Lock) at the head of Percy Reach.	7	Muskellunge minimum length of 102 cm (40 in.).
Trent River fronting Lots 4 & 5, Conc. VIII, Asphodel Twp. and Lots 14 & 15, Conc. XII, Percy Twp. (Village of Hastings).	6	Fish sanctuary - no fishing from last Sat. in Apr. - Fri. after 2nd Sat. in May.
Twin Island Lake.	29	Walleye must be less than 46 cm (18.1 in.) or greater than 61 cm (24 in.) in length.
Upper Rideau Lake (44°41'N., 76°20'W.) - North Crosby Twp.	10	Walleye minimum length of 50 cm (19.7 in.). Walleye catch and possession limit of two (2), Conservation licence limit of one (1).
Weslemkoon Lake - Ashby Twp.	29	Lake trout must be less than 33 cm (13 in.) or greater than 40 cm (15.7 in.) in length. Only one line may be used when angling through the ice.
Westport Pond - North Crosby Twp.	10	Fish sanctuary - closed all year.
White Lake - Bagot, Darling and McNabb Twps.	10	Walleye must be less than 35 cm (13.8 in.) or greater than 50 cm (19.7 in.) in length.
White Lake - Olden Twp.	9	Fish sanctuary - closed all year.
Whitefish Lake (Jones Falls Bay) - South Crosby Twp.	10	Fish sanctuary - closed all year.
Wiltse Creek - Front of Leeds and Lansdowne Twps.	10	Fish sanctuary - closed all year.

Guide to Eating Ontario Sport Fish

Fish can be an important part of a balanced diet. Fish are low in fat and offer an excellent source of high-quality protein and other essential nutrients. However, some fish caught from Ontario waters can contain high levels of contaminants. To protect those who eat sport fish, the Ontario government tests fish from lakes and rivers throughout the province for substances such as mercury, dioxins and furans, PCBs, mirex/photomirex and toxaphene. The results of these tests are made available every two years in the Guide to Eating Ontario Sport Fish. The Guide provides species and size-specific advice on fish consumption from more than 1,700 locations in Ontario.



The 2005-2006 Guide to Eating Ontario Sport Fish is available free of charge from the Ministry of the Environment or by accessing the ministry's Web site (www.ene.gov.on.ca/envision/guide/index.htm).

An educational brochure for women of child-bearing age and a summary of the Guide in 19 different languages are also available from the Ministry. To receive copies of these publications, please contact the ministry's Sport Fish Contaminant Monitoring Program by phone (416-327-6816 or 1-800-820-2716) or by e-mail (sportfish@ene.gov.on.ca).

Protecting our environment.



Are you thrilled by adventure and nature?

Do you enjoy working in natural resources?

Does fish and wildlife management fascinate you?

Does working in forestry interest you?

**If you have answered "yes" to one of these questions...
your choice is simple.**

- Techniques de foresterie et de gestion de la pêche et de la faune (2 ans)
 - Technologie en gestion de la pêche et de la faune (3 ans - la 3^e année est une spécialisation)
 - Technologie forestière (3 ans - la 3^e année est une spécialisation)
- (all programs offered in french only)*



Collège Boréal

www.borealc.on.ca 1.800.361.6673
technologiestmetiers@borealc.on.ca

**Come and
experience the
great outdoors!**



FREE Certificate & Decal!



O.F.A.H. Ontario Angler Awards

In partnership with



Smallmouth Bass



Largemouth Bass



Walleye/Pickerel



Carp



A



B



H



K



M

Salmon

- A Coho
- B Chinook

Panfish

- H Pumpkinseed
- J Bluegill
- K Yellow Perch
- L Rock Bass
- M Black Crappie



C



D



E



F



G

Trout

- C Brown
- D Brook/Speckled
- E Rainbow
- F Lake
- G Splake



Whitefish



Northern Pike



Muskellunge

©CURTIS ATWATER Visit www.natureartists.com/atwaterc.htm

Does your fish measure up?

Minimum Fish Lengths:

Smallmouth Bass	17"	Pumpkinseed	9"	Rainbow Trout.....	21"
Largemouth Bass	18"	Blue Gill	9"	Brown Trout	21"
Walleye	25"	Yellow Perch	12"	Lake Trout	26"
Carp	30"	Rock Bass	10"	Splake.....	20"
Coho Salmon	30"	Black Crappie	10"	Whitefish	22"
Chinook Salmon	36"	Brook / Speckled Trout	18"	Northern Pike.....	30"
				Muskellunge.....	36"

How It Works

If your fish, caught in Ontario, is equal to or longer than the required minimum lengths, just fill in the entry form and be recognized for your catch. For complete rules and regulations plus an official entry form, please visit our website or call 705-748-6324.



www.ontarioanglerawards.com