

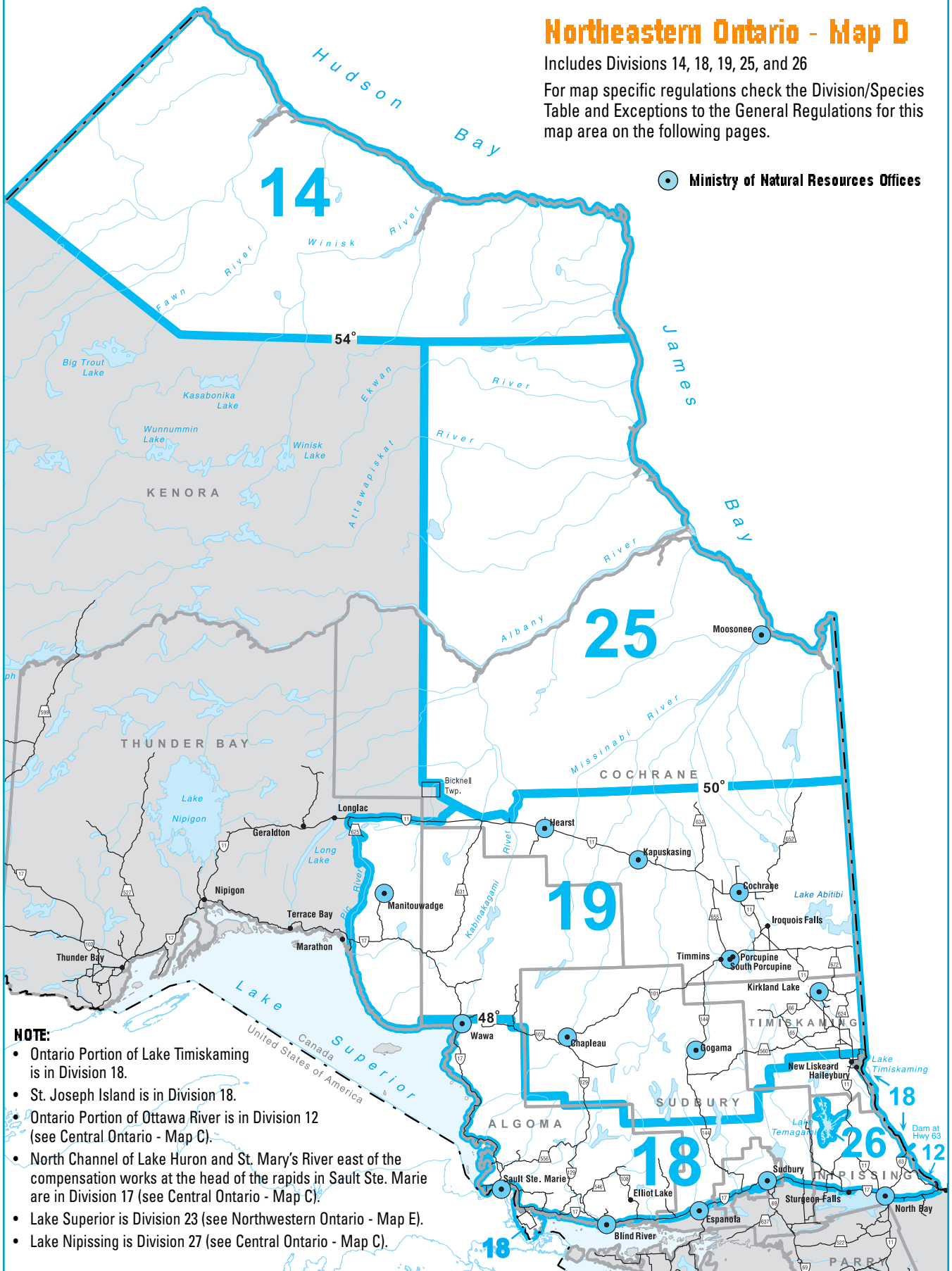
NORTHEASTERN ONTARIO – MAP D

Northeastern Ontario - Map D

Includes Divisions 14, 18, 19, 25, and 26

For map specific regulations check the Division/Species Table and Exceptions to the General Regulations for this map area on the following pages.

 Ministry of Natural Resources Offices



NOTE:

- Ontario Portion of Lake Timiskaming is in Division 18.
- St. Joseph Island is in Division 18.
- Ontario Portion of Ottawa River is in Division 12 (see Central Ontario - Map C).
- North Channel of Lake Huron and St. Mary's River east of the compensation works at the head of the rapids in Sault Ste. Marie are in Division 17 (see Central Ontario - Map C).
- Lake Superior is Division 23 (see Northwestern Ontario - Map E).
- Lake Nipissing is Division 27 (see Central Ontario - Map C).

Northeastern Ontario (Map D) Division/Species Table

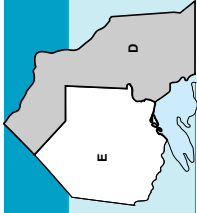
FISHING LICENCE LIMITS:

S Sport Fishing

C Conservation Fishing

Open Seasons (all dates inclusive) - Catch, Possession and Size Limits
You **MUST check the Exceptions on pages 53 to 65 for additional regulations on specific water bodies**

See Map D
on Page 47



SPECIES	Division 18	Division 19	Division 25	Division 26
Walleye & Sauger or any combination	<p>Open all year</p> <p>S - four (4) in one day C - two (2) in one day</p> <p>Size Limit:</p> <ul style="list-style-type: none"> only one (1) greater than 46 cm (18.1 in.) in length 	<p>Jan. 1 to April 14 & 3rd Sat. in May to Dec. 31</p> <p>S - four (4) in one day C - two (2) in one day</p> <p>Size Limit:</p> <ul style="list-style-type: none"> only one (1) greater than 46 cm (18.1 in.) in length 	<p>Jan. 1 to April 14 & 3rd Sat. in May to Dec. 31</p> <p>S - four (4) in one day C - two (2) in one day</p> <p>Size Limit:</p> <ul style="list-style-type: none"> only one (1) greater than 46 cm (18.1 in.) in length 	<p>Jan. 1 to April 14 & 3rd Sat. in May to Dec. 31</p> <p>S - four (4) in one day C - two (2) in one day</p> <p>Size Limit:</p> <ul style="list-style-type: none"> Zero (0) between 46-61 cm (18.1-24 in.) and only one (1) greater than 61 cm (24 in.) in length
Largemouth & Smallmouth Bass or any combination	<p>Open all year</p> <p>S - six (6) in one day C - two (2) in one day</p>	<p>Open all year*</p> <p>S - six (6) in one day C - two (2) in one day</p>	<p>Open all year*</p> <p>S - six (6) in one day C - two (2) in one day</p>	<p>Last Sat. in June to Nov. 30</p> <p>S - six (6) in one day C - two (2) in one day</p>
Northern Pike	<p>Open all year</p> <p>S - six (6) in one day</p> <p>Size Limit:</p> <ul style="list-style-type: none"> only two (2) greater than 61 cm (24 in.) of which only one (1) may be greater than 86 cm (34 in.) in length two (2) in one day <p>Size Limit:</p> <ul style="list-style-type: none"> only one (1) greater than 61 cm (24 in.) and zero (0) greater than 86 cm (34 in.) in length 	<p>Open all year*</p> <p>S - six (6) in one day</p> <p>Size Limit:</p> <ul style="list-style-type: none"> only two (2) greater than 61 cm (24 in.) of which only one (1) may be greater than 86 cm (34 in.) in length two (2) in one day <p>Size Limit:</p> <ul style="list-style-type: none"> only one (1) greater than 61 cm (24 in.) and zero (0) greater than 86 cm (34 in.) in length 	<p>Open all year*</p> <p>S - six (6) in one day</p> <p>Size Limit:</p> <ul style="list-style-type: none"> only two (2) greater than 61 cm (24 in.) of which only one (1) may be greater than 86 cm (34 in.) in length two (2) in one day <p>Size Limit:</p> <ul style="list-style-type: none"> only one (1) greater than 61 cm (24 in.) and zero (0) greater than 86 cm (34 in.) in length 	<p>Open all year</p> <p>S - six (6) in one day</p> <p>Size Limit:</p> <ul style="list-style-type: none"> only two (2) greater than 61 cm (24 in.) of which only one (1) may be greater than 86 cm (34 in.) in length two (2) in one day <p>Size Limit:</p> <ul style="list-style-type: none"> only one (1) greater than 61 cm (24 in.) and zero (0) greater than 86 cm (34 in.) in length
Muskellunge	<p>3rd Sat. in June to Dec. 15</p> <p>S - one (1) in one day C - zero (0)</p> <p>Size Limit:</p> <ul style="list-style-type: none"> minimum length of 91 cm (36 in.) 	<p>3rd Sat. in June to Dec 15</p> <p>S - one (1) in one day C - zero (0)</p> <p>Size Limit:</p> <ul style="list-style-type: none"> minimum length of 91 cm (36 in.) 	<p>3rd Sat. in June to Dec 15</p> <p>S - one (1) in one day C - zero (0)</p> <p>Size Limit:</p> <ul style="list-style-type: none"> minimum length of 91 cm (36 in.) 	<p>3rd Sat. in June to Dec 15</p> <p>S - one (1) in one day C - zero (0)</p> <p>Size Limit:</p> <ul style="list-style-type: none"> minimum length of 91 cm (36 in.)
Yellow Perch	<p>Open all year</p> <p>S - no limit C - no limit</p>	<p>Open all year*</p> <p>S - no limit C - no limit</p>	<p>Open all year*</p> <p>S - no limit C - no limit</p>	<p>Open all year</p> <p>S - no limit C - no limit</p>
Croppie	<p>Open all year</p> <p>S - no limit C - no limit</p>	<p>Open all year*</p> <p>S - no limit C - no limit</p>	<p>Open all year*</p> <p>S - no limit C - no limit</p>	<p>Open all year</p> <p>S - no limit C - no limit</p>
Brook Trout†	<p>Jan. 1 to Sept. 30</p> <p>S - five (5) in one day C - two (2) in one day</p> <p>Size Limit:</p> <ul style="list-style-type: none"> only one (1) greater than 40 cm (15.7 in.) in length 	<p>Jan. 1 to Sept. 15</p> <p>S - five (5) in one day C - two (2) in one day</p>	<p>Jan. 1 to Sept. 30</p> <p>S - five (5) in one day C - two (2) in one day</p>	<p>Jan. 1 to Sept. 30</p> <p>S - five (5) in one day C - two (2) in one day</p>

SPECIES	Division 14	Division 19	Division 25	Division 26
Brown Trout[†]	Jan. 1 to Sept. 30 S - five (5) in one day C - two (2) in one day	Jan. 1 to Sept. 15 S - five (5) in one day C - two (2) in one day	Open all year* S - five (5) in one day C - two (2) in one day	Jan. 1 to Sept. 15 S - five (5) in one day C - two (2) in one day
Rainbow Trout[†]	Open all year S - five (5) in one day C - two (2) in one day	Open all year* S - five (5) in one day C - two (2) in one day	Open all year* S - five (5) in one day C - two (2) in one day	Open all year S - five (5) in one day C - two (2) in one day
Lake Trout[†]	Open all year* S - three (3) in one day C - one (1) in one day	Jan. 1 to Sept. 30 S - three (3) in one day C - one (1) in one day	Open all year* S - three (3) in one day C - one (1) in one day	Feb. 15 to Mar. 15 & 3rd Sat. in May to Sept. 30 S - three (3) in one day C - one (1) in one day
Splake[†]	Open all year S - five (5) in one day C - two (2) in one day	Open all year* S - five (5) in one day C - two (2) in one day	Open all year* S - five (5) in one day C - two (2) in one day	Open all year* S - five (5) in one day C - two (2) in one day
Pacific Salmon[†] (Chinook, Coho and Pink Salmon)	Open all year S - five (5) in one day C - two (2) in one day	Open all year* S - five (5) in one day C - two (2) in one day	Open all year* S - five (5) in one day C - two (2) in one day	Open all year S - five (5) in one day C - two (2) in one day
Atlantic Salmon[†]	Jan. 1 to Sept. 30 S - one (1) in one day C - zero (0)	Jan. 1 to Sept. 30 S - one (1) in one day C - zero (0)	Jan. 1 to Sept. 30 S - one (1) in one day C - zero (0)	Jan. 1 to Sept. 30 S - one (1) in one day C - zero (0)
Whitefish	Open all year S - twenty-five (25) in one day C - twelve (12) in one day	Open all year* S - twenty-five (25) in one day C - twelve (12) in one day	Open all year S - twenty-five (25) in one day C - twelve (12) in one day	Open all year S - twenty-five (25) in one day C - twelve (12) in one day
Sturgeon	Jan. 1 to May 14 & June 15 to Dec. 31 S - one (1) in one day C - zero (0)	Jan. 1 to May 14 & June 15 to Dec. 31 S - one (1) in one day C - zero (0)	Jan. 1 to May 14 & June 15 to Dec. 31 S - one (1) in one day C - zero (0)	Jan. 1 to May 14 & June 15 to Dec. 31 S - one (1) in one day C - zero (0)

NOTE: Species NOT listed above (except for bait-fish) generally have a year round open season and no catch and possession limits although seasons and limits for other species may be in place in some areas. Check in the "Exceptions to the General Regulations" or with the local MNR office. For information on bait-fish restrictions, see page 5.

Size Limits

Unless otherwise stated, the length referred to is total length. (See page 4.)

Size restrictions listed above apply to both Sport Fishing and Conservation licences, except as stated otherwise.

Daily Catch and Possession Limits

Daily catch and possession limits will depend on the type of fishing licence you hold, the species and where they are caught and in some cases the size of the fish.

The **catch** limit is the number of fish you are allowed to catch and keep in one day. The **possession** limit is the number you are allowed to have in your possession on hand, in cold storage, in transit, etc. Possession limits are the same as one day's catch limit except where otherwise specified.

Shore Meals - Fish caught that day and eaten are counted as part of your daily catch limit.

*except Dec. 24

† Catch and Possession Limits for Salmon and Trout COMBINED
[Not exceeding individual species limits where otherwise stated]

- S • Five (5) salmon and trout combined in one day.
- C • Two (2) in one day with not more than one (1) lake trout.

Northeastern Ontario

General Notes

- All tributaries to Lake Superior in Div. 18 & 19, rainbow trout catch and possession limit of two (2), Conservation licence limit of one (1).

Licences for Provincial Border Waters

Ontario-Quebec Border: You may fish in Lake Timiskaming and throughout Div. 12 (Ottawa River) and in Div. 12A (Lake St. Francis) with either an Ontario Resident or a Quebec Resident fishing licence.

Bait and Gear Restrictions

- In Division 14 recreational fishers are permitted to possess and use only single-pointed barbless hooks. A line may only have one single-pointed barbless hook attached to it.
- Live fish may not be used for bait or possessed for use as bait in:
 - Div. 14;
 - Certain waters in the territorial districts of Algoma, Cochrane, Nipissing, Sudbury and Timiskaming.
 - Check with the local MNR office for specific waters. See "Exceptions to the General Regulations."
- In Lake Temagami (Div. 26) no person may use as bait or possess for use as bait any sucker, smelt or whitefish, including lake herring (cisco).

Additional Fishing Opportunities

2005 Aurora Trout

The following lakes are open from August 1 – October 15 in **2005** only

- Carol Lake – Beulah Twp. [Div. 19]
- Lake #21 (47°37'N., 80°57'W.) [Div. 19]
- Liberty Lake – Aston Twp. [Div. 18]

2006 Aurora Trout

The following lakes are open from August 1 – October 15 in **2006** only

- Big Club Lake (48°28'N., 80°48'W.) - Bond and MacKlem Twps. [Div. 19]
- Nayowin Lake (47°47'N., 81°23'W.) - Burrows Twp. [Div. 19]
- Pallet Lake (48°16'N., 80°39'W.) - Nordica Twp. [Div. 19]

Note for these lakes: Catch and possession limit of one (1), Conservation licence limit of zero (0) during the open season only. Live fish may not be used as bait or possessed for use as bait.

YEAR-ROUND OPEN SEASON

Location	Div.
Brook Trout	
Alvin Lake - Bradburn Twp.	19
Andrew Lake (48°26'N., 80°28'W.) - McCann Twp.	19
Annie Lake - Beulah Twp.	19
Antoine Lake (47°53'N., 85°49'W.) - Rabazo Twp.	18
Armitage Lake (48°23'N., 79°54'W.) - Thackeray Twp.	19
Arrow Lake - Sheraton Twp.	19
Atkinson Lake #1 (48°32'N., 84°46'W.) - Atkinson Twp.	19
Atkinson Lake #2 (48°30'N., 84°44'W.) - Atkinson Twp.	19
Axe Lake - Ivanhoe Twp.	19
Babs Lake (47°40'N., 80°42'W.) - Haultain Twp.	19
Barager's Lake - Garibaldi Twp.	19
Bartle Lake (47°30'N., 79°50'W.) - Hudson Twp.	18
Bea Lake (48°20'N., 79°51'W.) - Clifford Twp.	19
Beach Lake (46°44'N., 79°48'W.) - Sisk Twp.	18
Bear Lake (Duff Lake) - Colquhoun Twp.	19
Beaver Lake - Adams Twp.	19
Belanger Lake (49°08'N., 84°36'W.) - Lascelles Twp.	19
Betts Lake (47°08'N., 81°18'W.) - Frechette Twp.	19
Beulah Lake - Beulah Twp.	19
Big Beaver Lake - Frechette Twp.	19
Bob Lake (47°22'N., 85°51'W.)	19
Boot Lake (47°36'N., 80°56'W.) - Tyrrell Twp.	19
Botham Lake (48°41'N., 85°58'W.) - Bomby Twp.	19
Bow Lake - Sheraton Twp.	19
Briere Lake #30 (48°19'N., 80°36'W.) - McEvay Twp.	19
Brinnie Lake (48°25'N., 79°58'W.) - Thackeray Twp.	19
Brown's Lake (47°10'N., 81°13'W.) - Lampman Twp.	19
Bucciarelli Lake - Chapleau Twp.	19
Buck Lake (48°38'N., 85°23'W.) - Cecile Twp.	19
Bullfrog Lake - German Twp. - Kettle Lakes Prov. Pk.	19

Location	Div.
Brook Trout	
Burt Lake #4 (48°03'N., 80°21'W.) - Burt Twp.	19
Burt Lake #5 (48°04'N., 80°21'W.) - Burt Twp.	19
Camp 22 Lake - DeGaulle Twp.	19
Camp Lake - Frechette Twp.	19
Camp Lake - German Twp.	19
Cantin Lake - Arnott Twp.	19
Canyon Lake - Ivanhoe Twp.	19
Canyon Lake (47°40'N., 80°24'W.) - Yarrow Twp.	19
Caput Lake - Asquith Twp.	19
Carlyle Lake (48°32'N., 79°49'W.) - Lamplugh Twp.	19
Cecile Lake - Invergarry Twp.	19
Centre Triple Lake - Sheraton Twp.	19
Centennial Lake (47°55' N., 84°43' W.) - Naveau Twp.	18
Chain Lake (49°38'N., 85°49'W.)	19
Charles Lake (47°52'N., 80°41'W.) - Yarrow Twp.	19
Chown Lake #15 (47°42'N., 80°35'W.) - Chown Twp.	19
Claire Lake - Arnott Twp.	19
Clear Lake (47°51'N., 79°41'W.) - Bayly Twp.	19
Clearwater Lake (48°40'N., 85°14'W.) - Common Twp.	19
Collacut Lake (47°42'N., 80°00'W.) - Beauchamp Twp.	19
Collins Lake (48°31'N., 79°59'W.) - Garrison Twp.	19
Cook Lake (48°17'N., 80°34'W.) - Deloro Twp.	19
Cootie Lake (48°16'N., 80°27'W.) - Roadhouse Twp.	19
Corner Lake - Chapleau Twp.	19
Crane Lake (47°37'N., 80°27'W.) - Roadhouse Twp.	19
Crystal Lake (47°08'N., 81°01'W.) - Frechette Twp.	19
Davidson Lake #2 (47°43'N., 80°47'W.) - Davidson Twp.	19
Dead Lake (48°38'N., 85°23'W.) - Cecile Twp.	19

YEAR-ROUND OPEN SEASON (continued)

Location	Div.
Brook Trout (continued)	
Deadman Lake (48°23'N., 85°50'W.)	19
Debbie Lake - Sherlock Twp.	19
Deep Lake - Macklem Twp.	19
Deer Lake - German Twp. - Kettle Lakes Prov. Pk.	19
Devil's Punch Bowl Lake - Calvert Twp. (48°46'N., 80°48'W.)	19
Dewhiest Lake (48°27'N., 80°00'W.) - Garrison Twp.	19
Docks Lake (47°52'N., 81°55'W.) - Wigle Twp.	19
Doran Lake (49°07'N., 84°38'W.) - Larkin Twp.	19
Doran's Lake (48°27'N., 80°49'W.) - Thomas Twp.	19
Dorothy Lake (48°14'N., 80°00'W.) - Morrisette Twp.	19
Downey Lake (47°52'N., 83°21'W.) - Cochrane Twp.	19
Dragline Lake (48°33'N., 85°23'W.) - Cecile Twp.	19
Driscoll Lake (48°23'N., 79°54'W.) - Thackeray Twp.	19
Dugwal Pit Lake - Matheson Twp.	19
Dycie Lake (47°56'N., 84°46'W.) - McMurray Twp.	18
East Shell Lake (48°27'N., 85°07'W.) - Vasiloff Twp.	19
Eli Lake - Marshay Twp.	19
Eise Lake - Fournier Twp. (49°00'N., 81°10'W.)	19
Elsbeth Lake - Timmins Twp.	19
Emerald Lake (49°09'N., 85°36'W.) - Nickel Twp.	19
Emond Lake - Arnott Twp.	19
Eno Lake - Freele Twp.	19
Eric Lake (49°37'N., 84°39'W.)	19
Evelyn Lake - Arnott Twp.	19
Fade Lake (48°33'N., 80°08'W.) - Munro Twp.	19
Ferguson Lake (48°16'N., 80°03'W.) - Bernhardt Twp.	19
Fisher Lake - German Twp.	19
Flood Lake (47°53'N., 80°44'W.) - Yarrow Twp.	19
Fog Lake (48°37'N., 85°09'W.) - Abraham Twp.	19
Fox Lake - Margaret Twp.	19
Francoise Lake (48°29'N., 84°18'W.) - St. Julien Twp.	19
Gagnon Lake - Arnott Twp.	19
Gale Lake (48°09'N., 80°14'W.) - Grenfell Twp.	19
Garrison Lake #4 (48°29'N., 80°00'W.) - Garrison Twp.	19
Gary Lake - Connaught Twp.	19
Gaug Lake (49°08'N., 85°51'W.) - Leslie Twp.	19
Gay Lake - Macmurchy Twp.	19
George Lake - Chester Twp.	19
Gerry Lake (48°18'N., 79°53'W.) - Powell Twp.	19
Gillies Limit Lake #19 (47°16'N., 79°47'W.) - Gillies Limit Twp.	18
Gillies Limit Lake #51 (47°16'N., 79°43'W.) - Gillies Limit Twp.	18
Giunta Lake (48°23'N., 79° 54'W.) - Thackeray Twp.	19
Gourley Lake (48°18'N., 79°53'W.) - Clifford Twp.	19
Green Lake - German Twp. - Kettle Lakes Prov. Pk.	19
Greenock Lake (48°18'N., 80°44'W.) - Timmins Twp.	19
Grey Lake (48°17'N., 80°34'W.) - McEvay Twp.	19
Groom Lake - Frechette Twp.	19
Halfway Lake (48°28'N., 80°00'W.) - Garrison Twp.	19
Heart Lake - German Twp. - Kettle Lakes Prov. Pk.	19
Helen Lake #45 (47°45'N., 81°55'W.) - Somme Twp.	19
Hewitt Lake (48°30'N., 80°01'W.) - Michaud Twp.	19
Holster Lake - Michie Twp.	19
Hook Lake - McEwing Twp.	19
Hook Lake - Macmurchy Twp.	19
Hope Lake - Ogden Twp.	19
Hornet Lake #42 (47°52'N., 81°54'W.) - Wigle Twp.	19
Horseshoe Lake - Dundonald Twp.	19
Hutch Lake - Timmins Twp.	19
Igloo Lake - D'Arcy Twp.	19
Imakaw Lake - Kelsey Twp.	19
Imperial Lake (48°29'N., 79°48'W.) - Harker Twp.	19

Location	Div.
Brook Trout (continued)	
Ingrid Lake #20 (47°18'N., 81°25'W.) - Beulah Twp.	19
Island Lake - Teefy and Edwards Twps.	19
James Lake (47°52'N., 80°41'W.) - Yarrow Twp.	19
Jens Lake (47°17'N., 81°24'W.) - Beulah Twp.	19
Jerrards Lake (48°29'N., 85°11'W.) - Vasiloff Twp.	19
Jessup Lake (48°16'N., 80°34'W.) - Nordica Twp.	19
John Lake (47°52'N., 80°43'W.) - Yarrow Twp.	19
Joyce Lake (48°13'N., 79°59'W.) - Morrisette Twp.	19
Jubilee Lake (47°59'N., 84°45'W.) - McMurray Twp.	18
June Lake - Macklem Twp.	19
Karen Lake - Michie Twp.	19
Kasba Lake (48°19'N., 80°41'W.) - Timmins Twp.	19
Kennedy Lake (47°40'N., 83°12'W.) - Halsey Twp.	19
Kidney Lake - Colquhoun Twp.	19
Knothole Lake - Togo Twp.	19
Lake #1 (47°54'N., 81°50'W.) - Middleboro Twp.	19
Lake #1 (48°08'N., 82°32'W.) - Ivanhoe Twp.	19
Lake #4 - Garibaldi Twp.	19
Lake #4 - Reeves Twp.	19
Lake #4 (47°45'N., 81°25'W.) - Cabot Twp.	19
Lake #4 (48°01'N., 81°19'W.) - Semple Twp.	19
Lake #6 - Garibaldi Twp.	19
Lake #6 - Howells Twp.	19
Lake #8 - Chappise Twp.	19
Lake #8 (47°44'N., 83°23'W.)	19
Lake #9 - Middleboro Twp.	19
Lake #9 - Teetzel Twp.	19
Lake #10 - English Twp.	19
Lake #10 - Teetzel Twp.	19
Lake #11 - Pearce Twp.	19
Lake #13 (48°05'N., 81°15'W.) - English Twp.	19
Lake #14 - English Twp.	19
Lake #25 (48°18'N., 80°44'W.) - Timmins Twp.	19
Lake #30 - Guilfoyle Twp.	19
Lake #33 (48°03'N., 81°16'W.) - English Twp.	19
Lake #34 (49°10'N., 85°36'W.) - Nickel Twp.	19
Lake #35 (49°11'N., 85°36'W.) - Nickel Twp.	19
Lake #36 (49°11'N., 85°36'W.) - Nickel Twp.	19
Lake #36 "B" (47°45'N., 81°55'W.) - Somme Twp.	19
Lake #40 - Beulah Twp.	19
Lake #50 - English Twp.	19
Lake #50 (48°04'N., 82°31'W.) - Ivanhoe Twp.	19
Lake #53 (48°04'N., 82°31'W.) - Ivanhoe Twp.	19
Lake #56 - English Twp.	19
Lake #58* - Chappise Twp.	19
Lake #59 - Chappise Twp.	19
Lake #64 - Guilfoyle Twp.	19
Lake #68 - Guilfoyle Twp.	19
Lake #68 - Howells Twp.	19
Lake #69 - Guilfoyle Twp.	19
Lake #69 - Howells Twp.	19
Lake #222412 (48°13'N., 82°02'W.) - Reeves Twp.	19
Lake UN-81-24 (48°33'N., 85°13'W.) - Hunt Twp.	19
La Violette Lake - German Twp. - Kettle Lakes Prov. Pk.	19
Lawson Lake #15 (47°46'N., 80°38'W.) - Lawson Twp.	19
Leatherleaf Lake - Halsey Twp.	19
Leo's Lake (48°33'N., 85°13'W.) - Hunt Twp.	19
Leta Lake (47°39'N., 80°38'W.) - Lawson Twp.	19
Lewis Lake - Arnott Twp.	19
Little Beaver Lake - Frechette Twp.	19
Little Club Lake - Macklem Twp.	19

YEAR-ROUND OPEN SEASON (continued)

Location	Div.
Brook Trout (continued)	
Little Dougherty Lake - Timmins Twp.	19
Little Elephant Head #23 (47°34'N., 81°23'W.) - Miramichi Twp.	19
Little Gibson Lake - Macklem Twp.	19
Little Hart Lake - Gill Twp.	19
Little Pinnacle Lake (47°46'N., 82°01'W.) - Desrosiers Twp.	19
Lovely Lake (49°07'N., 84°36'W.) - Lascelles Twp.	19
Lue Lake (47°04'N., 81°16'W.) - Frechette Twp.	19
Mall Lake (48°20'N., 79°52'W.) - Clifford Twp.	19
Matti Lake - McNaught Twp.	19
Maurice Lake (47°52'N., 80°41'W.) - Yarrow Twp.	19
McCulloch Lake (48°30'N., 80°05'W.) - Michaud Twp.	19
McEvay Lake #18 (48°17'N., 80°39'W.) - McEvay Twp.	19
Mearow Lake (47°45'N., 80°06'W.) - Robillard Twp.	19
Mercury Lake (48°29'N., 85°33'W.)	19
Mile Lake (47°25'N., 80°49'W.) - Ray Twp.	19
Mileage 10 Pothole Lake (48°29'N., 85°09'W.) - Vasiloff Twp.	19
Milligan Lake (48°37'N., 80°07'W.) - Milligan Twp.	19
Minto Lake (47°58'N., 84°45'W.) - McMurray Twp.	18
Monday Lake - Beulah Twp.	19
Moon Lake (47°40'N., 81°03'W.) - Knight Twp.	19
Moonshine Lake - Margaret Twp.	19
Morrison Lake	19
Mountain Lake (47°49'N., 80°09'W.) - Truax Twp.	19
Munro Lake (48°34'N., 80°08'W.) - Munro Twp.	19
Murphy Lake - Arnott Twp.	19
Myrtle Lake - Arnott Twp.	19
Mystery Lake (48°20'N., 84°43'W.) - Dumas Twp.	19
Neannin Lake - Burrows Twp.	19
Neazin Lake - Burrows Twp.	19
Nelson Lake (48°14'N., 79°53'W.) - Arnold Twp.	19
Norn Lake (49°07'N., 84°37'W.) - Larkin Twp.	19
North East Twin Lake - German Twp.	19
North O'Brien Lake (48°33'N., 85°09'W.) - Abraham Twp.	19
North Oganek Lake (48°34'N., 85°08'W.) - Abraham Twp.	19
North Twin Lake (48°38'N., 85°24'W.) - Cecile Twp.	19
Norwalk Lake (47°55'N., 84°44'W.) - Rabazo Twp.	18
O'Brien Lake (48°32'N., 85° 09'W.) - Vasiloff Twp.	19
O'Connell Lake (48°10'N., 80°01'W.) - Teck & Lebel Twps.	19
Other Mans Lake (49°05'N., 84°45'W.) - Larkin Twp.	19
Outpost #6 (47°10'N., 81°03'W.) - Valin Twp.	19
Overhill Lake - Howells Twp.	19
Packcan Lake (48°27'N., 79°59'W.) - Garrison Twp.	19
Packsack Lake - Chappise Twp.	19
Packsack Lake - Moody Twp.	19
Pall Lake (48°20'N., 79°53'W.) - Clifford Twp.	19
Park Lake - Colquhoun Twp.	19
Partridge Lake - Evelyn Twp.	19
Pat Lake - Macmurchy Twp.	19
Paul Lake - Invergarry Twp.	19
Pearkes Lake #10 (48°32'N., 84°26'W.) - Pearkes Twp.	19
Pearl Lake - Wigle Twp.	19
Pheasant Lake - Beulah Twp.	19
Phils Lake - Lynch Twp.	19
Pine Lake - German Twp.	19
Pointing Lake - Frost Twp.	19
Pole Lake (46°43'N., 79°22'W.) - McAuslan Twp.	18
Potvin Lake (48°17'N., 80°35'W.) - McEvay Twp.	19
Price Lake - Bradburn Twp.	19
Ramey Lake (48°18'N., 79°53'W.) - Clifford Twp.	19
Rathwell Lake (48°13'N., 80°00'W.) - Morrisette Twp.	19
Ray Lake - Invergarry Twp.	19

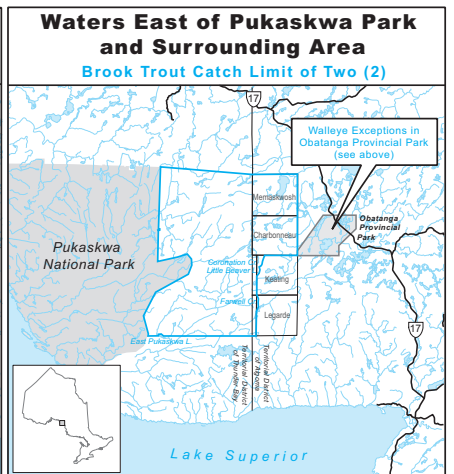
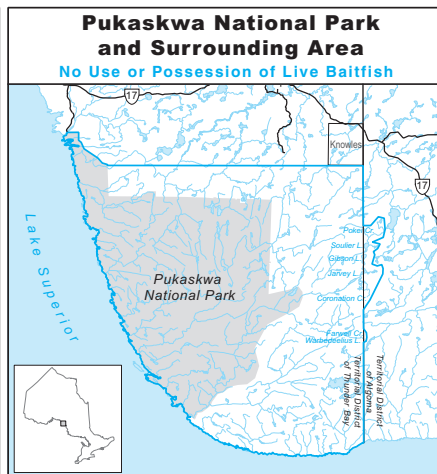
Location	Div.
Brook Trout (continued)	
Red Bark Lake - Reaney Twp.	19
Red Pine Lake (47°12'N., 82°27'W.) - Chaplin Twp.	19
Regis Lake (47°45'N., 83°14'W.) - McNaught Twp.	19
Roadhouse Lake #19 (47°37'N., 80°31'W.) - Roadhouse Twp.	19
Roadhouse Lake #20 (47°37'N., 80°29'W.) - Roadhouse Twp.	19
Roger Lake - Chester Twp.	19
Rootcellar Lake (48°25'N., 85°00'W.) - Ashley Twp.	19
Round Lake - Macklem Twp.	19
Round Lake (46°47'N., 79°20'W.) - McAuslan Twp.	18
Sand Lake (49°06'N., 85°54'W.) - Leslie Twp.	19
Scotties Lake #48 (47°40'N., 81°13'W.) - Kelvin Twp.	19
Seagull Lake (47°09'N., 81°13'W.) - Lampman Twp.	19
Seahorse Lake (48°18'N., 79°52'W.) - Clifford Twp.	19
Seven Mile Lake - Chappise Twp.	19
Shaw Lake (49°07'N., 84°37'W.) - Larkin Twp.	19
Sherry Lake (48°15'N., 82°26'W.) - Foley Twp.	19
Sigs Lake (47°41'N., 80°41'W.) - Haultain Twp.	19
Slab Lake - German Twp. - Kettle Lakes Prov. Pk.	19
Sotheran Lake (47°44'N., 83°22'W.) - Gallagher Twp.	19
Souloup Lake (48°19'N., 84°43'W.)	19
South Shell Lake (48°27'N., 85°08'W.) - Alanen Twp.	19
South Triple Lake - Sheraton Twp.	19
South Twin Lake (48°38'N., 85°24'W.) - Cecile Twp.	19
Spring Lake - Foley Twp.	19
Strathcona Lake #25 (47°01'N., 79°49'W.) - Strathcona Twp.	18
Stripcut Lake - Neeland Twp.	19
Strong Lake (47°59'N., 80°52'W.) - Powell Twp.	19
Sullivan Lake (48°16'N., 79°42'W.) - Baden Twp.	19
Suzuki Lake - Beulah Twp.	19
Taylor Lake #43 (47°52'N., 81°54'W.) - Wigle Twp.	19
Thackeray Lake #9 (48°23'N., 79°53'W.) - Thackeray Twp.	19
That Mans Lake (49°05'N., 85°45'W.) - Larkin Twp.	19
Thrasher Lake (48°22'N., 79°52'W.) - Clifford Twp.	19
Tower Lake - Margaret Twp.	19
Tracy Lake - Colquhoun Twp.	19
Trotter Lake - Regan Twp.	19
Troutbait Lake (46°48'N., 79°17'W.) - Parkman Twp.	18
Turtle Lake (48°46'N., 85°23'W.) - Flood Twp.	19
Twin Lake South (47°30'N., 81°25'W.) - Garibaldi Twp.	19
Unnamed Larger Lake (50°19'N., 91°21'W.)	19
Vannier Lake (48°18'N., 79°53'W.) - Clifford Twp.	19
Vinkle Lake (48°23'N., 79°56'W.) - Thackeray Twp.	19
Violet Lake (48°31'N., 84°31'W.) - Cudney Twp.	19
Walker Lake - Deloro Twp.	19
Walroth Lake - Garibaldi Twp.	19
Wee Lake - Regan Twp.	19
White Bark Lake - Reaney Twp.	19
Whitfawn Lake (46°24'N., 79°28'W.) - Widdifield Twp.	18
Whopper Lake - Whalen Twp.	19
Wilson Lake (49°07'N., 84°36'W.) - Lascelles Twp.	19
Wine Lake - Whalen Twp.	19
Wiskin Lake - Colquhoun Twp.	19
Wolverton Lake - Michie Twp.	19
Wrench Lake (47°07'N., 81°10'W.) - McNamara Twp.	19
Wright's Lake - Whalen Twp.	19
Wuskwi Lake - McNaught Twp.	19
Yarrow Lake #10 (47°41'N., 80°41'W.) - Yarrow Twp.	19
Young Lake - Arnott Twp.	19

* Except December 24.

Exceptions to the General Regulations (Northeastern Ontario)

ALL DATES INCLUSIVE

General Areas of Northeastern Ontario (Map D)	Div.	Exceptions
All lakes in/partially in Esker Lakes Provincial Park.	19	Live fish may not be used as bait or possessed for use as bait.
All tributaries to Lake Superior in Divs. 18 and 19 which includes the Pic River (Div. 19).	18 & 19	Rainbow trout catch and possession limit of two (2), Conservation licence limit of one (1).
<p>All tributaries to Lake Superior in Division 18 described as follows:</p> <ol style="list-style-type: none"> 1. Montreal River downstream from the falls (47°14'16.73"N., 84°38'41.52"W.); 2. Batchewana River downstream from the falls (46°59'13.15"N., 84°31'26.86"W.); 3. Chippewa River downstream from the falls (46°55'47.57"N., 84°25'31.42"W.); 4. Carp River downstream from the road crossing (46°57'43.09"N., 84°35'2.16"W.) where the Carp River Weir Road (east bank of the river) fords the river and joins the Carp Road (west bank of the river); 5. Harmony River downstream from the hydro line crossing the river (46°51'2.82"N., 84°20'54.01"W.); 6. From the boundary between Division 19 and Division 18 to the north shore of the Montreal River, all tributaries downstream from the first falls, rapids, dams or lakes identified on a Provincial Series Map or the entire stream if there are no falls, rapids, dams or lakes identified on a Provincial Series Map or if the tributary does not appear on a Provincial Series Map (Contact local District Office for information on Provincial Series Maps). 	18	<p>Brook trout open from last Sat. in Apr. - Labour Day.</p> <p>Brook trout catch and possession limit of one (1), which must be greater than 56 cm (22 in.) in length, Conservation licence limit of zero (0).</p>
All tributaries to Lake Superior in Division 19 including the Pic River downstream from the first falls, rapids, dam or lake as identified on a Provincial Series Map or the entire tributary where there are no falls, rapids, dams or lakes identified on a Provincial Series Map or if the tributary does not appear on a Provincial Series Map (Contact local District Office for information on Provincial Series Maps).	19	<p>Brook trout open from last Sat. in Apr. - Labour Day.</p> <p>Brook trout catch and possession limit of one (1), which must be greater than 56 cm (22 in.) in length, Conservation licence limit of zero (0).</p>
All waters in/partially in Schembri, Scriven, Way-White, Wlasy, Bracci and Tupper Twps.	18	<p>Fish sanctuary - no fishing from Jan. 1 - Feb. 14; Mar. 16 - Fri. before 3rd Sat. in May; Oct. 1 - Dec. 31.</p> <p>Lake trout catch and possession limit of two (2).</p> <p>Live fish may not be used as bait or possessed for use as bait.</p>
All waters in the townships of Broughton, Atkinson, Cooper, Doucette, Nameigos, McGowan and Mosambik.	19	<p>Brook trout catch limit of two (2), not more than one (1) greater than 40 cm (15.7 in.) in length and not more than one (1) less than 40 cm (15.7 in.) in length.</p>
Combined waters of Flagg and Gould Lakes, and all connecting waters and tributaries in the District of Algoma.	18	<p>Lake trout open from Feb. 15 - Mar. 15 and 3rd Sat. in May - Sept 30.</p> <p>Lake trout catch and possession limit of two (2), not more than one (1) greater than 40 cm (15.7 in.) in length and not more than one (1) less than 40 cm (15.7 in.) in length.</p>
Combined waters of Maguire, Kapimchigama, Radford, Lund, Lost Sky Pilot, Pashoskoota, Rainbow, Reynolds and all connecting waters, in the Territorial District of Algoma.	19	Walleye catch and possession limit of two (2), Conservation licence limit of one (1).
Kabinakagami River and its tributary lakes and streams in McGowan, Atkinson, Broughton, Cooper, Doucett, Mosambik Twps. and the southeast half of Nameigos Twp., excluding Anaharea Lake.	19	Only artificial lures are allowed as bait.
Lake Superior Provincial Park and the surrounding Twps. of Redsky and Restoule (except Anjigami Lake), Roy, Stoney, Suganaqueb, Barnes, Beaudin, Bullock, Cannard, Greenwood, Grootenboer, Labonte, and Larson, Home and Peever north of the Montreal River	18	<p>Live fish may not be used as bait or possessed for use as bait.</p> <p>See Map below left.</p>
Obatanga Provincial Park (all waters) including Bogle, Burnfield, Cotton, Knife, Obatanga and Patron Lakes.	19	<p>Walleye catch and possession limit of two (2), not more than one (1) greater than 40 cm (15.7 in.) in length and not more than one (1) less than 40 cm (15.7 in.) in length.</p>
Pukaskwa National Park and the surrounding waters south of a line running west from the south boundary of Knowles Twp. and east of the Thunder Bay - Algoma District Boundary, and including the waters of Pokei Creek, Gibson Lake, Jarvey Lake, Coronation Creek and Lake, Warbedeelius Lake, Soulier Lake, and all waters tributary to the Pukaskwa River in the Algoma District.	19	<p>Live fish may not be used as bait or possessed for use as bait.</p> <p>See Map below middle.</p>
Waters east of Pukaskwa National Park - within the following boundary: Beginning at the southwest corner of Legarde Twp., then west along the projection of the southeast boundary of Legarde Twp. to the east boundary of Pukaskwa National Park, then northerly along the Park boundary to the northeast corner of Pukaskwa National Park, then in a straight line easterly to the northwest corner of Memaskwosh Twp., then east along the north boundary of Memaskwosh Twp., then south along the east boundary of Memaskwosh and Charbonneau Twps., then west along the south boundary of Charbonneau Twp., then south along the east boundary of Keating Additional and Legarde Additional to the beginning; and including the waters of Little Beaver Lake, Coronation Creek, Coronation Lake and their tributaries in Keating Twp.; and the tributaries of Farwell Creek in Legarde Twp.; but not including the waters of East Pukaskwa Lake (48°06'N., 85°36'W.).	19	<p>Brook trout catch and possession limit of two (2).</p> <p>See Map below right.</p>



Waters of Northeastern Ontario (Map D)	Div.	Exceptions
Alberta Lake (48°52'N., 86°03'W.).	19	Live fish may not be used as bait or possessed for use as bait.
Alder Creek - from the culvert at Hwy. 17 downstream to Cedar Lake and 200 m (656 ft.) out from the creek mouth into Cedar Lake.	19	Fish sanctuary - no fishing from Mar. 15 - June 15.
Alexander Lake - McEvay Twp.	19	Fish sanctuary - closed all year.
Alton Creek - Peterson Twp. flowing into South Old Woman River.	18	Fish sanctuary - no fishing from Apr. 15 - June 15.
Anaharea Lake - Doucett Twp.	19	Fish sanctuary - no fishing from Jan. 1 - Feb. 14 & Mar. 16 - 3rd Sat. in May.
Anima-Nipissing River - Banting Twp. from 100 m (328 ft.) in an arc extending out into Red Squirrel Lake to a point upstream 400 m (1,312 ft.).	18	Fish sanctuary - no fishing from Mar. 16 - Fri. before 3rd Sat. in May.
Anthed Lake (49°58'N., 80°40'W.).	19	Fish sanctuary - no fishing from Jan. 1 - Fri. before 3rd Sat. in May & Nov. 1 - Dec. 31.
Augusta Lake west of St. Germain Twp.	19	Fish sanctuary - closed all year.
Avery Lake - Frechette Twp.	19	Lake trout open from Feb. 15 - Mar. 15 & 3rd Sat. in May - Sept. 30.
Badgerow Lake - Badgerow Twp.	18	Fish sanctuary - no fishing from Mar. 16 - Fri. before 3rd Sat. in May.
Banana Lake - Dalmas Twp.	19	Fish sanctuary - no fishing from Aug. 24 - Dec. 31.
Bar River - Laird Twp.	18	No walleye greater than 46 cm (18 in.). Walleye catch and possession limit of zero (0): Apr. 1 - June 15.
Bar River - MacDonald and Laird Twps.	18	Fishing sanctuary - no fishing from Apr. 1 to June 15.
Barnet Lake - Leask Twp.	19	Lake trout open from Feb. 15 - Mar. 15 & 3rd Sat. in May - Sept. 30.
Batchawana Lake - Norberg Twp.	18	Fish sanctuary - closed all year.
Bateman Lakes - Tomlinson Twp.	19	Fish sanctuary - no fishing from Jan. 1 - Fri. before 3rd Sat. in May & Nov. 1 - Dec. 31.
Bellevue Creek and tributaries - Van Koughnet Twp.	18	Fish sanctuary - no fishing from Apr. 15 - June 15.
Bennett Creek and tributaries and Bennett-Davignon Diversion Channel - Korah Twp.	18	Fish sanctuary - no fishing from Apr. 15 - June 15.
Bergeron Lake - Van Nostrand Twp.	18	Lake trout open from Feb. 15 - Mar. 15 and 3rd Sat. in May - Sept. 30.
Big Basswood (Wakwekobi) Lake - Day, Gladstone and Kirkwood Twps.	18	Fish sanctuary - no fishing from Jan. 1 - Fri. before last Sat. in Apr. and Oct. 1 - Dec. 31.
Big Chief Lake - Klock Twp.	18	Lake trout open from Feb. 15 - Mar. 15 and 3rd Sat. in May - Sept. 30.
Big Club Lake (48°28'N., 80°48'W.) - Bond and MacKlem Twps.	19	Fish sanctuary - closed all year in 2005. Aurora trout open from Aug. 1 - Oct. 15, 2006, fish sanctuary remainder of year in 2006. Live fish may not be used as bait or possessed for use as bait.
Big Horseshoe Lake - Le Caron Twp.	18	Fish sanctuary - no fishing from Jan. 1 - Fri. before 3rd Sat. in May & Oct. 1 - Dec. 31.
Big Webb Lake - Parkman Twp.	18	Live fish may not be used as bait or possessed for use as bait.
Bill's Lake (50°07'N., 80°36'W.).	25	Fish sanctuary - no fishing from Jan. 1 - Fri. before 3rd Sat. in May & Nov. 1 - Dec. 31.
Birch Lake.	18	See Gough Lake.
Biscotasi Lake - from Ramsey Dam extending downstream 500 m (1,640 ft.).	19	Walleye open from Jan. 1 - Mar. 31 & June 15 - Dec. 31.
Biscotasi Lake - 100 m (328 ft.) east and west of the centre point of the C.P.R. Hogsback Channel trestle (Lillie Twp.) and 200 m (656 ft.) north and south of the railway tracks.	19	Walleye open from Jan. 1 - Mar. 31 & June 15 - Dec. 31.
Biscotasi Lake - 100 m (328 ft.) east and west of the centre point of the main C.P.R. trestle (Margaret Twp.) and 200 m (656 ft.) north and south of the railway tracks.	19	Walleye open from Jan. 1 - Mar. 31 & June 15 - Dec. 31.
Black Trout Lake (48°03'N., 84°50'W.) - Bailloquet Twp.	19	Lake trout open from Feb. 15 - Mar. 15 & 3rd Sat. in May - Sept. 30. Lake trout catch and possession limit of two (2), not more than one (1) greater than 40 cm (15.7 in.) in length and not more than one (1) less than 40 cm (15.7 in.) in length. Only artificial lures are allowed as bait.
Blackspruce Lake (47°39'N., 84°19'W.) - Beaudry Twp.	18	Lake trout closed all year.
Blanche River - Marquis Twp.	19	Fish sanctuary - no fishing from Apr. 1 - June 14.
Blue Lake - McAuslan Twp.	18	Fish sanctuary - no fishing from Jan. 1 - Apr. 30 & Oct. 1 - Dec. 31.
Bobowash Lake - Raimbault Twp.	18	Fish sanctuary - no fishing from Jan. 1 - Fri. before 3rd Sat. in May & Oct. 1 - Dec. 31.
Bob's Lake (49°22'30"N., 85°51'30"W.).	19	Brook trout catch and possession limit of two (2).
Borden Lake - Cochrane Twp. - waters north of a line drawn from a point at the east shore at 47°51'58"N., 83°16'55"W. to a point on the west shore at 47°51'58"N., 83°17'25"W.	19	Fish sanctuary - no fishing from Apr. 1 - June 14.
Borden Lake - Borden Twp. - waters east of a line drawn from a point on the south shore at 47°51'23"N., 83°13'25"W. to a point on the north shore at 47°51'55"N., 83°13'32"W.	19	Fish sanctuary - no fishing from Apr. 1 - June 14.
Boulder Lake - Chenard Twp.	19	Lake trout closed all year.
Bounce Lake (49°48'N., 80°42'W.).	19	Fish sanctuary - no fishing from Jan. 1 - Fri. before 3rd Sat. in May & Nov. 1 - Dec. 31.
Bowland Lake - Howey Twp.	18	Fish sanctuary - closed all year.
Brayley Lake - Blakelock Twp.	19	Fish sanctuary - no fishing from Jan. 1 - Fri. before 3rd Sat. in May & Nov. 1 - Dec. 31.
Bukwaskeagog Lake (48°00'N., 84°09'W.) - Miskokomon Twp.	18&19	Walleye closed all year.
Burnt Lake (49°42'N., 80°33'W.).	19	Fish sanctuary - no fishing from Jan. 1 - Fri. before 3rd Sat. in May & Nov. 1 - Dec. 31.
Burwash Lake - Cotton, Valin, Leask and McNamara Twps.	19	Lake trout open from Feb. 15 - Mar. 15 & 3rd Sat. in May - Sept. 30.
Camp Lake - McAuslan Twp.	18	Live fish may not be used as bait or possessed for use as bait.
Carol Lake - Beulah Twp.	19	Fish sanctuary - closed all year in 2006. Aurora trout open from Aug. 1 - Oct. 15, 2005, fish sanctuary remainder of year in 2005. Live fish may not be used as bait or possessed for use as bait.
Caswell Lake (46°52'N., 80°45'W.) - Aylmer Twp.	18	Lake Trout open from last Sat. in Apr. - Sept. 30.
Catfish Creek - Bailloquet Twp.	19	See Magpie River.
Cawdron Lake (48°14'N., 84°20'W.) - Bird Twp.	19	Walleye closed all year.
Cedar Creek (narrows) - between Cedar Lake and Little Cedar Lake - Brothers Twp., 200 m (656 ft.) out from each end of the creek.	19	Fish sanctuary - no fishing from Mar. 15 - June 15.
Chapleau River - Chapleau Twp. - between Three Mile Rapids (47°50'16"N., 83°27'24"W.) and a narrowing of the river at 47°50'05"N., 83°26'53"W.	19	Fish sanctuary - no fishing from Apr. 1 - June 14.
Chapleau River - Chapleau Twp. - from the centreline of the C.P.R. track upstream for 100 m (328 ft.) and downstream for 300 m (984 ft.).	19	Fish sanctuary - no fishing from Apr. 1 - June 14.
Charon Lakes.	19	Lake trout catch and possession limit of three (3), not more than one (1) greater than 56 cm (22 in.) in length.

Waters of Northeastern Ontario (Map D)	Div.	Exceptions
Chiblow Lake - Montgomery, Patton, Scarfe and Juliette Twps.	18	Fish sanctuary - no fishing from Jan. 1 - Fri. before last Sat. in Apr. & Oct. 1 - Dec. 31.
Chrysler Lake - Ogilvie Twp.	19	Lake trout open from Feb. 15 - Mar. 15 & 3rd Sat. in May - Sept. 30.
Cirrus Lake (48°55'N., 86°10'W.).	19	Fish sanctuary - no fishing from Jan 1 - Feb. 15 & Mar. 15 - Fri. before 3rd Sat. in May.
Clarice Lake - Pontiac Twp.	19	Lake trout open from Feb. 15 - Mar. 15 & 3rd Sat. in May - Sept. 14.
Clay River - Goodwillie Twp.	18	Fish sanctuary - no fishing from Apr. 15 - June 15.
Clearwater Lake - Armagh and Belfast Twps.	18	Fish sanctuary - no fishing from Jan. 1 - Jan. 31.
Clearwater Lake (48°41'N., 85°41'W.) - Laberge Twp.	19	Live fish may not be used as bait or possessed for use as bait.
Commando Lake - Glackmeyer Twp.	19	Fish sanctuary - no fishing from Jan. 1 - Sat. before 2nd Sun. in Feb. & Sept. 16 - Dec. 31
Conacher Lake - Shingwaukonce Twp.	18	Fish sanctuary - no fishing from Jan. 1 - Feb. 14 & Mar. 16 - Fri. before last Sat. in Apr. & Oct. 1 - Dec. 31.
Cradle Lake (48°16'N., 84°24'W.).	19	Walleye closed all year.
Cranberry Creek and tributaries - Fenwick and Pennefeather Twps.	18	Fish sanctuary - no fishing from Apr. 15 - June 15.
Crayfish Lake - Killins Twp. - Two Bays at the south end, south of a line east and west of tip of the peninsula 200 m (656 ft.) northwest of the inlet from West Kabenburg Lake; and all tributaries from West Kabenburg Lake; and the tributary 200 m (656 ft.) west of the inlet, 150 m (492 ft.) upstream.	19	Fish sanctuary - no fishing from Mar. 15 - June 15.
Crazy Creek - Goodwillie Twp.	18	Fish sanctuary - no fishing from Apr. 15 - June 15.
Crooked Creek System - Marquis, Blain, and Eby Twps.	19	Fish sanctuary - no fishing from Apr. 1 - June 14.
Crystal Lake - Lebel Twp.	19	Lake trout open from Feb. 15 - Mar. 15 & 3rd Sat. in May - Sept. 30.
Cucumber Lake - MacBeth Twp.	18	Fish sanctuary - no fishing from Jan.1 - Jan. 31.
Currie Lake - Michie and Robertson Twps.	19	Lake trout open from Feb. 15 - Mar. 15 & 3rd Sat. in May - Sept. 30.
Curry Lake (47°57'N., 84°03'W.).	18	Walleye closed all year.
Cut Lake - McAuslan Twp.	18	Fish sanctuary - no fishing from Jan. 1 - Apr. 30 & Oct. 1 - Dec. 31. Live fish may not be used as bait or possessed for use as bait.
Darragh Lake - Otter Twp.	18	Fish sanctuary - no fishing from Jan. 1 - Feb. 14 & Mar. 16 - Fri. before last Sat. in Apr. & Oct. 1 - Dec. 31.
Dayohessarah and Little Dayohessarah Lakes (48°47'N., 85°02'W.) - Odium and Hambleton Twps.	19	Lake trout open from Feb. 15 - Mar. 15 and 3rd Sat. in May - Sept. 30. Lake trout catch and possession limit of two (2), not more than one (1) greater than 40 cm (15.7 in.) in length and not more than one (1) less than 40 cm (15.7 in.) in length. Only artificial lures are allowed as bait.
Delmage Bay - Delmage Twp.	19	Fish sanctuary - no fishing from Mar. 1 - June 14.
Deluxe Lake (49°52'N., 80°45'W.).	19	Fish sanctuary - no fishing from Jan. 1 - Fri. before 3rd Sat. in May & Nov. 1 - Dec. 31.
Denman Lake (Little Chiblow) - Montgomery and Patton Twps.	18	Fish sanctuary - no fishing from Jan. 1 - Fri. before last Sat. in Apr. & Oct. 1 - Dec. 31.
Departure Lake and Poplar Rapids River in Haggart Twp. lying south of a line from a point on the west shore of Departure Lake at 49°13'22"N., 81°48'22"W., and the peninsula at 49°13'44"N., 81°48'11"W., on the east shore, and the inflow of the Poplar Rapids River upstream to the first rapids including Sydere Creek.	19	Fish sanctuary - no fishing from Apr. 15 - June 30.
Devlin Creek - Peever Twp.	18	Fish sanctuary - no fishing from Apr. 15 - June 15.
Dog Lake (48°17'N., 84°08'W.) - Bruyere, Copenance, Riggs, Stover and West Twps, including McMurtry Lake (48°14'N., 84°13'W.), Bruyere Twp. and all connecting waters and tributaries to the top of the first rapids or obstruction to fish.	19	Lake trout open from Feb. 15 - Mar. 15 & 3rd Sat. in May - Sept. 30. Lake trout catch and possession limit of two (2), not more than one (1) greater than 40 cm (15.7 in.) in length and not more than one (1) less than 40 cm (15.7 in.) in length.
Dog Lake - Bay 57 Narrows - West Twp.	19	Fish sanctuary - closed all year.
Dog Lake - Dog-McMurtry Narrows - Bruyere Twp.	19	Fish sanctuary - closed all year.
Dog Lake at Lochalsh River and Lochalsh Bay - (Gutelius) Riggs Twp. - lying within 182 m (597 ft.) radius measured from the C.P.R. bridge.	19	Fish sanctuary - closed all year.
Dog Lake and Dog River - West Twp., from 200 m (656 ft.) out from river mouth to the northern township boundary up river.	19	Fish sanctuary - no fishing from Mar. 15 - June 15.
Dog Lake and McKee Creek (Bay 57) - Stover Twp. from 200 m (656 ft.) out from creek mouth to 300 m (984 ft.) up creek.	19	Fish sanctuary - no fishing from Mar. 15 - June 15.
Dog Lake at Height of Land Bay - Stover Twp. from 1300 m (4265 ft.) out into Dog Lake to Crooked Lake portage.	19	Fish sanctuary - no fishing from Mar. 15 - June 15.
Dollyberry Lake - Beange and Raimbault Twps.	18	Fish sanctuary - no fishing from Jan. 1 - Fri. before 3rd Sat. in May & Oct. 1 - Dec. 31.
Doss Lake (48°26'N., 85°21'W.) - west of Memaskwosh Twp.	19	Walleye closed all year.
Douglas Lake - Guilfoyle Twp.	19	See Guilfoyle and Douglas Lakes.
Downey Creek and tributaries - Tilley Twp. except the portion between centre of Hwy. 17 and Lake Superior shore.	18	Fish sanctuary - no fishing from Apr. 15 - June 15.
Dreany Lake (48°20'N., 84°29'W.) - Finan Twp.	19	Walleye closed all year.
Duchesney Creek - City of North Bay and Commanda Twp., from Lake Nipissing to the C.N.R. bridge.	18	Fish sanctuary - no fishing from Mar. 16 - Fri. before Victoria Day.
Duckbreast and Groves Lakes - beginning at the narrowing of the south end of Duckbreast Lake (47°39'N., 81°37'W.), continuing in a southerly direction through the creek and extending 100 m (328 ft.) into the north end of Groves Lake (47°38'N., 81°36'W.), encompassing the waters locally known as Spruce Lake.	19	Fish sanctuary - no fishing from Mar. 15 - June 15.
Duff Lake - Badgerow Twp.	18	Fish sanctuary - no fishing from Mar. 16 - Fri. before 3rd Sat. in May.
Duncannon Lake (47°56'N., 83°25'W.) - Planet and Marshall Twps.	19	Fish sanctuary - closed all year.
Duval Lake - Sleivert Twp.	18	Fish sanctuary - no fishing from Jan. 1 - Feb. 14 & Mar. 16 - Fri. before last Sat. in Apr. & Oct. 1 - Dec. 31.
Dwyer Lake - Janes Twp.	18	Live fish may not be used as bait or possessed for use as bait.
Eaglerock Lake - Scholes Twp.	18	Fish sanctuary - no fishing from Jan. 1 - Jan. 31.
Eaglet Lake (48°09'N., 85°18'W.) - Legarde Twp.	19	Lake trout closed all year.
East Davignon Creek and tributaries - Korah Twp.	18	Fish sanctuary - no fishing from Apr. 15 - June 15.
East Goulais River - from Laughing Lake in Menard Twp. to the Goulais River.	18	Only artificial flies can be used as bait.
Echo Bay.	17	See Echo Bay - Central Ontario - Map C.

Waters of Northeastern Ontario (Map D)	Div.	Exceptions
Echo Lake (50°00'N., 80°36'W.).	19 & 25	Fish sanctuary - no fishing from Jan. 1 - Fri. before 3rd Sat. in May & Nov. 1 - Dec. 31.
Edgar Lake (50°22'N., 80°23'W.).	25	Fish sanctuary - no fishing from Jan. 1 - Fri. before 3rd Sat. in May & Nov. 1 - Dec. 31. Northern pike catch and possession limit of two (2), not more than one (1) greater than 71 cm (27.9 in.) in length.
Edna Lake - Frechette Twp.	19	Lake trout open from Feb. 15 - Mar. 15 & 3rd Sat. in May - Sept. 30. See also Thor and Edna Lakes.
Elbow Lake (48°24'N., 84°24'W.) - Huotari Twp.	19	Walleye closed all year.
Eleven Mile Lake (47°30'N., 84°22'W.) - Corboy and Cannard Twps.	18	Lake trout closed all year.
Ellen Lake (48°08'N., 85°24'W.) - west of Legarde Twp.	19	Lake trout closed all year.
Elmer Lake - Doon Twp.	19	Lake trout open from Feb. 15 - Mar. 15 & 3rd Sat. in May - Sept. 30.
Emerald Lake - Afton Twp.	18	Fish sanctuary - no fishing from Jan. 1 - Jan. 31.
Emerald Lake - McAuslan Twp.	18	Live fish may not be used as bait or possessed for use as bait. Brook trout closed all year.
Ermine Creek - Ermine Twp. - between Kabinakagami Lake and Ermine Lake.	19	Fish sanctuary - no fishing from Mar. 15 - June 15.
Esker Lake (49°50'N., 80°45'W.).	19	Fish sanctuary - no fishing from Jan. 1 - Fri. before 3rd Sat. in May & Nov. 1 - Dec. 31.
Ezma Lake - Nicholas Twp.	18	Fish sanctuary - no fishing from Jan. 1 - Fri. before 3rd Sat. in May & Oct. 1 - Dec. 31.
Fairy (Lipton) Creek - between Lipton Lake and Kabinakagami Lake.	19	Fish sanctuary - no fishing from Mar. 15 - June 15.
Fearless Lake (48°37'N., 85°43'W.) - Brothers Twp.	19	Lake trout closed all year.
Ferrier Lake - English Twp.	19	Lake trout open from Feb. 15 - Mar. 15 & 3rd Sat. in May - Sept. 30.
Ferrim Creek (Cynthia Twp.) - from Ferrim Lake to 200 m (656 ft.) in an arc extending out into Kokoko Lake.	18	Fish sanctuary - no fishing from Mar. 16 - Fri. before 3rd Sat. in May.
Finn Lake (47°59'N., 84°02'W.).	18	Walleye closed all year.
Firth (Spawning) Creek - Milner Twp.	19	Fish sanctuary - no fishing from Apr. 1 - June 14.
Flack Lake - Raimbault Twp.	18	Fish sanctuary - no fishing from Jan. 1 - Fri. before 3rd Sat. in May & Oct. 1 - Dec. 31.
Floodwood Lake - Tweed and Blakelock Twps.	19	Fish sanctuary - no fishing from Jan. 1 - Fri. before 3rd Sat. in May & Nov. 1 - Dec. 31.
Floodwood River - McQuibban Twp.	19	Fish sanctuary - no fishing from Apr. 1 - June 14.
Florence Lake (47°14'16"N., 80°33'28"W.) - Parker Twp.	18	Lake trout closed all year.
Foch River - Foch, Flanders and Frances Twps.	19	Fish sanctuary - no fishing from Mar. 15 - June 15.
Fort Creek, downstream of Mission Lake - Rabazo Twp.	18	Fish sanctuary - no fishing from Apr. 15 - June 15.
Four Mile Creek (Widdifield Twp.) within Lots 8 and 9 in concession B.	18	Fish sanctuary - closed all year.
Fox Lake - Venturi Twp.	18	Fish sanctuary - no fishing from Jan. 1 - last day in Feb. & Oct. 1 - Dec. 31.
Frater Creek - Labonte and Labelle Twps.	18	Fish sanctuary - no fishing from Apr. 15 - June 15.
French Creek - from Lot 15, Conc. 10 to Lot 19, Conc. 8 and Ryland Creek from Lot 19, Conc. 8 to Lot 15, Conc. 7 and the area between Hanlan and Wolverine Lakes from Lot 13, Conc. 10 to Lot 16 Conc. 11 (known locally as Hanlan Narrows) - Hanlan Township.	19	Fish sanctuary - no fishing from Apr. 1 - June 14.
French Lake (49°39'N., 80°30'W.).	19	Fish sanctuary - no fishing from Jan. 1 - Fri. before 3rd Sat. in May & Nov. 1 - Dec. 31.
Friday Creek (Cassels Twp.) including the waters in an arc extending 200 m (656 ft.) out into Obashkong Lake.	18	Fish sanctuary - no fishing from Mar. 16 - Fri. before 3rd Sat. in May.
Fullerton (Lanark) Lake - Raimbault Twp.	18	Fish sanctuary - no fishing from Jan. 1 - Fri. before 3rd Sat. in May & Oct. 1 - Dec. 31.
Fungus Lake (Dahl Twp.) - from mouth of Fungus Creek to 200 m (656 ft.) in an arc extending out into Fungus Lake.	19	Fish sanctuary - no fishing from Mar. 15 - June 15.
Gale Lake - Bordeleau Twp.	19	Walleye closed all year until Fri. before 3rd Sat. in May in 2006.
Garden River - from Ranger Lake to Garden Lake.	18	Only artificial flies can be used as bait.
Gaug Lake - Leslie and Mapledoram Twps.	19	Brook trout catch and possession limit of two (2).
Gibberly Lake - Beange and Raimbault Twps.	18	Fish sanctuary - no fishing from Jan. 1 - Fri. before 3rd Sat. in May & Oct. 1 - Dec. 31.
Goldie River - Delmage Twp.	19	Fish sanctuary - no fishing from Mar. 1 - June 14.
Gong Lake.	18	Brook trout open from Feb. 15 - Mar. 15 & 3rd Sat. in May - Sept. 30. Lake trout open from Feb. 15 - Mar. 15 & 3rd Sat. in May - Sept. 30. Brook trout catch limit of two (2), not more than one (1) greater than 40 cm (15.7 in.) in length. Lake trout catch limit of two (2), not more than one (1) greater than 40 cm (15.7 in.) in length.
Goudreau Lake (48°17'N., 84°26'W.) - Finan Twp.	19	Walleye closed all year.
Gough Lake (also known as Birch Lake) - Gough Twp.	18	Walleye catch and possession limit of one (1), minimum length 50 cm (19.6 in.), Conservation licence limit of zero (0). Lake trout catch and possession limit of one (1), Conservation licence limit of zero (0).
Goulais River (Whitman Dam to Lake Superior).	18	Walleye and sauger open from Jan. 1 - Apr. 14 & July 1 - Dec. 31. Walleye and sauger catch and possession limit of three (3).
Government Creek and tributaries (Tupper Twp.) except the portion between centre of Hwy. 17 and Lake Superior's shore.	18	Fish sanctuary - no fishing from 3rd Sat. in May - June 15.
Green Lake - Parkman Twp.	18	Live fish may not be used as bait or possessed for use as bait. Brook trout open from May 1 - Sept. 30.
Greenwater Lake (49°39'N., 85°57'W.).	19	Live fish may not be used as bait or possessed for use as bait.
Greenwater Lake (47°29'N., 80°15'W.) - Van Nostrand Twp.	18	Lake trout open from Feb. 15 - Mar. 15 and 3rd Sat. in May - Sept. 30.
Groundhog River (The Pot) - Beardmore and Tucker Twps.	19	Fish sanctuary - no fishing from May 1 - July 15.
Groundhog River (Keith Twp.) - between the base of the dam known as the Spruce Falls Power and Paper Company Dam or Horwood Dam, towards Horwood Lake, to a line positioned across the river at a point on the north shore at 48°05'N., 82°16'W. and below the dam at a line positioned at 48°06'N., 82°16'W. W. on the north east shore to a point on the south west shore at 48°06'N., 82°15'W.	19	Fish sanctuary - no fishing from Apr. 1 to June 14.
Groundhog River - from the bridge on Hwy. 101 downstream to the mouth of the Nat River - Reeves, Melrose, Strachan, Montcalm and Poulett Twps.	19	Sturgeon open from Jan. 1 - Apr. 14 & June 15 - Dec. 31.
Groves Lake - Territorial District of Sudbury.	19	See Duckbreast and Groves Lakes.

Waters of Northeastern Ontario (Map D)	Div.	Exceptions
Guilfoyle and Douglas Lakes - Guilfoyle Twp.	19	Walleye and northern pike open from Jan. 1 - Mar. 14 & June 15 - Dec. 31.
Gull Lake - Scholes, Clement and Phyllis Twps.	18	Fish sanctuary - no fishing from Jan. 1 - Jan. 31.
Havilland Creek and tributaries - Havilland Twp.	18	Fish sanctuary - no fishing from Apr. 15 - June 15.
Hawk Lake, McVeigh Creek and connecting waters - Esquega and Corbiere Twps. - part of Hawk Lake north of line from the northwest shore of Hawk Lake 250 m (820 ft.) south of the creek mouth, northeast to the north shore due south of the intersection of Finn Town Rd. and Hwy. 547, and the creek 3 km (1.8 mi.) upstream to the Algoma Central Railway culvert.	19	Fish sanctuary - no fishing from Mar. 15 - June 15.
Helenbar Lake - Hembruff Twp.	18	Fish sanctuary - no fishing from Jan. 1 - Fri. before last Sat. in Apr. & Oct. 1 - Dec. 31.
Highbrush Lake.	19	See Nebskwashi River and Highbrush Lake.
Hill's Lake (49°53'N., 80°34'W.) - Cochrane District.	19	Fish sanctuary - no fishing from Jan. 1 - Fri. before 3rd Sat. in May & Nov. 1 - Dec. 31.
Hillsport Creek at White Otter Lake - between Hillsport Lake and White Otter Lake, from downstream side of culverts on Bound Lake Road to 200 m (656 ft.) out from creek mouth.	19	Fish sanctuary - no fishing from Mar. 15 - June 15.
Holland Lake and Holland Creek - Stoddard Twp.	19	Fish sanctuary - no fishing from Apr. 1 - June 14.
Horner Lake - Shingwaukonce Twp.	18	Fish sanctuary - no fishing from Jan. 1 - Feb. 14 & Mar. 16 - Fri. before last Sat. in Apr. & Oct. 1 - Dec. 31.
Horwood Lake - (Horwood & Keith Twps.), lying between a boundary across the bay into Cornice Creek situated at a point on the south west shore at 48°3'27.331" N. and 82°24'25.040" W. to the north east shore at a point situated at 48°2'58.794" N., 82°21'49.300" W. and thence north westerly on Cornice Creek to the most westerly boundary of Keith Twp.	19	Fish sanctuary - no fishing from Apr. 1 - June 14.
Horwood Lake - Horwood Twp. lying between a boundary line across the bay into Marl Creek at a point on the west shore situated at 48°2'11.069" N. and 82°21'39.589" W., thence easterly to a point situated at 48°2'8.755" N. and 82°21'18.810" W. on the east shore, thence south westerly on Marl Creek to the most westerly boundary of Horwood Twp.	19	Fish sanctuary - no fishing from Apr. 1 - June 14.
Horwood Lake - Horwood Twp. lying between a boundary line across the bay onto the Swayze River at a point on the west shore at 47°58'56.313" N. 82°21'8.512" W. to a point on the east shore at 47°58'52.784" N. and 82°20'24.181" W. thence south west on the Swayze River to the most westerly boundary of Horwood Twp.	19	Fish sanctuary - no fishing from Apr. 1 - June 14.
Horwood Lake - Horwood Twp., from a point on the west shore at 47°59'25.031" N. and 82°15'30.492" W. to a point on the east shore at 47°59'18.042" N. and 82°15'56.377" W. thence southerly to a point on the creek flowing out of Great Pike Lake at 47°59'N., 82°15'W.	19	Fish sanctuary - no fishing from Apr. 1 - June 14.
Horwood Lake - Keith Twp., lying between a boundary line crossing the bay into Hoodoo Lake from Horwood Lake at a point on the west shore at 48°6'25.584" N. and -82°19'29.487" W. easterly to a point at 48°6'21.543" N. and 82°19'29.487" W. on the east shore, thence north and north westerly covering all of Hoodoo Lake to a point on the creek entering Hoodoo Lake in the north east corner.	19	Fish sanctuary - no fishing from Apr. 1 - June 14.
Horwood Lake - Dale Twp., from a line running east west from a point on the west shore at 47°55'20.208" N. and 82°18'31.277" W. to a point on the east shore at 47°55'19.644" N. and 82°18'38.154" W. Thence, southward to the following points in Marion Twp.: a point on the west shore of the Woman River at 47°49'39.311" N. and 82°18'37.707" and to a point on the east shore at 47°49'39.344" N. and 82°17'41.542" W. and to the following location on the Rush River; west shore at 47°49'39.948" N. and 82°17'41.542" W. to the east shore at 47°49'39.995" N. and 82°17'37.455" W.	19	Fish sanctuary - no fishing from Apr. 1 - June 14.
Icewater Creek - La Verendrye Twp.	18	Fish sanctuary - closed all year.
Iron Lake - Keating Twp.	19	Lake trout closed all year.
Isabel Lake (known locally as Beauty Lake) - Corkill Twp.	19	Lake trout open from Feb. 15 - Mar. 15 & 3rd Sat. in May - Sept. 30.
Jimchrist (Christman) Lake - Raimbault Twp.	18	Fish sanctuary - no fishing from Jan. 1 - Fri. before 3rd Sat. in May & Oct. 1 - Dec. 31.
Jimmie Lake - McAuslan Twp.	18	Live fish may not be used as bait or possessed for use as bait.
Jimmy Kash Lake (48°11'N., 85°05'W.) - Levesque Twp.	19	Lake trout closed all year.
Joe Lake - Wisner Twp.	18	Live fish may not be used as bait or possessed for use as bait.
Jones Creek and tributaries - Tilley and Archibald Twps., except the portion between centre of Hwy. 17 and Lake Superior shore.	18	Fish sanctuary - no fishing from Apr. 15 - June 15.
Jumbo Lake (48°36'N., 85°47'W.) - south of Brothers Twp.	19	Lake trout closed all year.
June Creek - Giles Twp.	18	Fish sanctuary - no fishing from Apr. 15 - June 15.
Kabenung Lake and Fungus Creek (350 m (1,148 ft.) out from creek mouth to Hwy. 17) - Dahl Twp.	19	Fish sanctuary - no fishing from Mar. 15 - June 15.
Kabenung Lake and Ruthelda Creek - narrow bay at northeast corner, northeast of a line 400 m (1,312 ft.) southwest of Hwy. 17 to east shore 400 m (1,312 ft.) southwest of Hwy. 17 and Ruthelda Creek upstream to top of rapids 700 m (2,297 ft.) east of Hwy. 17 - Dahl Twp.	19	Fish sanctuary - no fishing from Mar. 15 - June 15.
Kabinakagami Lake at Ermine Creek - Ermine Twp., between Ermine Lake and Kabinakagami Lake.	19	Fish sanctuary - no fishing from Mar. 15 - June 15.
Kabinakagami Lake at Fairy Creek (known locally as Lipton Creek) - between Lipton Lake (Lipton Twp.) and Kabinakagami Lake (Lizar Twp.).	19	Fish sanctuary - no fishing from Mar. 15 - June 15.
Kabinakagami Lake at Noisy Creek - Lizar Twp., from Kabinakagami Lake to eastern boundary of Lizar Twp.	19	Fish sanctuary - no fishing from Mar. 15 - June 15.
Kabinakagami Lake at Oba River - Ermine Twp., from Kabinakagami Lake to northern boundary of Ermine Twp.	19	Fish sanctuary - no fishing from Mar. 15 - June 15.
Kabinakagami Lake at Stoney Creek - Lizar Twp. between Breckenridge Lake and Kabinakagami Lake.	19	Fish sanctuary - no fishing from Mar. 15 - June 15.
Kabinakagami River - Lizar and Mosambik Twps., from mouth of river in Little Kaby Bay to 100 m (328 ft.) above Chipmunk Falls.	19	Fish sanctuary - no fishing from Mar. 15 - June 15.
Kabinakagami River and its tributaries in Broughton, Atkinson, Cooper, Doucett, Nameigos, McGowan and Mosambik Twps.	19	Brook trout catch and possession limit of two (2), not more than one (1) greater than 40 cm (15.7 in.) in length and not more than one (1) less than 40 cm (15.7 in.) in length. Only artificial lures are allowed as bait.
Kabiskagami Lake (48°42'N., 84°34'W.) - Mosambik Twp.	19	Fish sanctuary - no fishing from Jan. 1 - Feb. 14 & Mar. 16 - 3rd Sat. in May.
Kaibuskong Bay - in front of Bonfield Twp.	18	Fish sanctuary - no fishing from Mar. 16 - Fri. before 3rd Sat. in May.
Kaibuskong River - from Sheedy Lake to Kaibuskong Bay.	18	Walleye open from January 1 - Mar. 15 & 3rd Sat. in May - Dec. 31.
Kamiskotia River and Opishing Lake - the waters between Hwy. 101 and the first narrow on Opishing Lake.	19	Fish sanctuary - no fishing from Apr. 1 - June 14.

Waters of Northeastern Ontario (Map D)	Div.	Exceptions
Kanichee Creek - Strathy Twp. - from Kanichee Lake to 200 m (656 ft.) in an arc extending out into Net Lake.	18	Fish sanctuary - no fishing from Mar. 16 - Fri. before 3rd Sat. in May.
Kapakita Creek - Maisonville Twp.	19	Fish sanctuary - no fishing from Apr. 1 - June 14.
Kapimchigama Lake (48°15'N., 84°48'W.) - Lalibert Twp.	19	See Combined waters of Maguire Lake etc. in General Areas.
Kashog Lake (47°53'N., 84°45'W.) - Rabazo and Naveau Twps.	18	Walleye closed all year.
Katzenbach Lake (48°04'N., 85°20'W.) - St Germain Twp.	19	Fish sanctuary - closed all year.
Kebsquasheshing River.	19	See Chapleau River.
Keith (Walter's) Lake (49°45'N., 80°38'W.).	19	Fish sanctuary - no fishing from Jan. 1 - Fri. before 3rd Sat. in May & Nov. 1 - Dec. 31.
Kelly Creek and tributaries - Pennefeather Twp.	18	Fish sanctuary - no fishing from Apr. 15 - June 15.
Kenogaming Lake - Kenogaming Twp. - waters lying between a point at the top of the rapids at the creek flowing east from Kaneki Lake at 48° 06'00.31" N, 81°56'01.39"W., downstream to a line drawn from a point on the north shore of Kenogaming Lake at 48°06'10.42" N., 81°55'08.5"W. to a point on the south shore of Kenogaming Lake at 48°06'04.84"N., 81°55'08.22"W.	19	Fish sanctuary - no fishing from Apr. 1 - June 14.
Kesagami Lake.	25	Northern pike catch and possession limit of two (2), not more than one (1) greater than 71cm (27.9 in.) in length.
Kirk Lake - LeCaron Twp.	18	Fish sanctuary - no fishing from Jan. 1 - Fri. before last Sat. in May & Oct. 1 - Dec. 31.
Kirkpatrick Lake - the rivers and streams of Kirkpatrick Lake extending 0.8 km (2,625 ft.) from the lake and an unnamed stream connecting Robb and Elbow Lakes - Sayer and LeCaron Twps.	18	Fish sanctuary - no fishing from May 1 - May 25.
Kirkpatrick (Blue) Lake - Sayer and LeCaron Twp.	18	Fish sanctuary - no fishing from Jan. 1 - Feb. 14, Mar. 16 - Fri. before last Sat. in Apr. & Oct. 1 - Dec. 31.
Klock Lake - Klock Twp.	18	Brook trout open from Jan. 1 - Sept. 15. Brook trout catch and possession limit of two (2), Conservation licence limit of one (1). Live fish may not be used as bait or possessed for use as bait.
Knife Lake and the University (Dog) River - Chapais Twp. - from the top of the rapids at the outlet of Obatanga Lake downstream 1300 m (4,265 ft.) in the University River and extending 600 m (1,968 ft.) into Knife Lake.	19	Fish sanctuary - no fishing from Mar. 15 - June 15.
Kukagami Lake - Davis, Kelly, Rahbun and Scadding Twps.	18	Fish sanctuary - no fishing from Jan. 1 - Fri. before last Sat. in Apr.
Kvinkwaga Lake and River (see also White Lake) - east of a line 300 m (984 ft.) north and 500 m (1,640 ft.) west of the river mouth and 1300 m (4,265 ft.) upstream from the lake to the widening in the river - Flood and Johns Twps.	19	Fish sanctuary - no fishing from Mar 15 - June 15.
Labyrinth Lake (48°14'N., 79°31'W.) - including that part of Waterhen Creek downstream from the Access Road Bridge.	19	Walleye and sauger open from Jan. 1 to Apr. 15 & 3rd Fri. in May to Dec. 31. Northern pike open from Jan. 1 - Apr. 15 & 3rd Fri. in May - Dec. 31. Largemouth and smallmouth bass open from Jan. 1 - Mar. 31 & Fri. after Thur. closest to June 14 - Dec. 31. Lake trout open from Feb. 15 - Mar. 15 & 3rd Sat. in May - Sept. 14. Live fish may not be used as bait or possessed for use as bait.
Lady Sydney Lake - Leo Twp.	18	Lake trout open from Feb. 15 - Mar. 15 & 3rd Sat. in May - Sept. 30.
Lake #1 - Kapuskasing Twp.	19	Live fish may not be used as bait or possessed for use as bait.
Lake #2 - Nahwegezhic Twp.	18	Live fish may not be used as bait or possessed for use as bait.
Lake #21 (47°37'N., 80°57'W.) - Tyrrell Twp.	19	Fish sanctuary - 2006 and 2007. Aurora trout open from Aug. 1 - Oct. 15, fish sanctuary remainder of year in 2005 & 2008. Live fish may not be used as bait or possessed for use as bait.
Lake #24 - Gaudry Twp.	18	Live fish may not be used as bait or possessed for use as bait.
Lake #35 - Nickle Twp.	19	Brook trout catch and possession limit of two (2).
Lake #36 - Nickle Twp.	19	Brook trout catch and possession limit of two (2).
Lake #44 - Leask Twp.	19	Lake trout open from Feb. 15 - Mar. 15 & 3rd Sat. in May - Sept. 30.
Lake #65 - Valin Twp.	19	Lake trout open from Feb. 15 - Mar. 15 & 3rd Sat. in May - Sept. 30.
Lake #79 - Valin Twp.	19	Lake trout open from Feb. 15 - Mar. 15 & 3rd Sat. in May - Sept. 30.
Lake George.	18	See St. Marys River - Lake George in Central Ontario - Map C.
Lake St. Julien - St. Julien Twp.	19	Walleye closed all year.
Lake Superior.	23	A person who is angling from a boat may use two (2) lines while trolling in Lake Superior except in the following waters: Black Bay north of latitude 48°37'N. (Bent Island); Lake Superior and Nipigon Bay lying north of a line drawn northeasterly from the southernmost tip of Magnet Point on Black Bay Peninsula to Schreiber Point; and Michipicoten Bay inside a line drawn across the bay from Perkwakwai Point to Smokey Point.
Lake Superior tributaries.	18&19	See All tributaries to Lake Superior in Div. 18 and Div. 19 in General Areas.
Lake Temagami.	26	No person may use as bait or possess for use as bait any sucker, smelt or whitefish, including lake herring (cisco).
Lake Temagami - Gull Creek (Scholes and Phyllis Twps.), from dam at outlet of Gull Lake to 200 m (656 ft.) in an arc extending into Lake Temagami.	26	Fish sanctuary - no fishing from Mar. 16 - Fri. before 3rd Sat. in May.
Lake Temagami - Kokoko Bay - Joan Twp.	26	Fish sanctuary - no fishing from Mar. 16 - Fri. before 3rd Sat. in May.
Lake Temagami - Spawning Creek (Briggs and Joan Twps.), from Spawning Lake including all waters of Spawning Bay and Loon Bay.	26	Fish sanctuary - no fishing from Mar. 16 - Fri. before 3rd Sat. in May.
Lake Temagami (southwest arm) - Triangle Bay - Phyllis and Vogt Twps.	26	Fish sanctuary - no fishing from Mar. 16 - Fri. before 3rd Sat. in May.
Lake Timiskaming.	18	Northern pike, walleye and sauger open from Jan. 1 - Mar. 31 and 3rd Sat. in May - Dec. 31.
Lake Timiskaming, Sutton Bay - Harris Twp.	18	Fish sanctuary - no fishing from Mar. 15 - June 15.
Lamon Creek and tributaries - Dennis Twp.	18	Fish sanctuary - no fishing from Apr. 15 - June 15.
Larder Lake - Hearst, McFadden, McVittie and McGarry Twps.	19	Lake trout open from Feb. 15 - Mar. 15 & 3rd Sat. in May - Sept. 30. Fish sanctuary - no fishing from Jan. 1 - Feb. 14 and Oct. 1 - Dec. 31.
Larry Lake (49°44'N., 80°34'W.).	19	Fish sanctuary - no fishing from Jan. 1 - Fri. before 3rd Sat. in May & Nov. 1 - Dec. 31.
Laughing Creek - Peever Twp.	18	Fish sanctuary - no fishing from Apr. 15 - June 15.
Lauzon Creek - Long Twp. (Corp. of the Twp. of North Shore), between the Lake Lauzon Dam to the centre line of the C.P.R. bridge within the Algoma Mills location.	18	Fish sanctuary - no fishing from Aug. 1 - Apr. 14.
Lauzon Lake (49°49'N., 80°48'W.).	19&25	Fish sanctuary - no fishing from Jan. 1 - Fri. before 3rd Sat. in May & Nov. 1 - Dec. 31.

Waters of Northeastern Ontario (Map D)	Div.	Exceptions
Leask Lake - Leask Twp.	19	Lake trout open from Feb. 15 - Mar. 15 & 3rd Sat. in May - Sept. 30.
Lessard Lake at Linbarr Creek - Lessard Twp. between Linbarr Lake and Lessard Lake.	19	Fish sanctuary - no fishing from Mar. 15 - June 15.
Liberty Lake - Aston Twp.	18	Fish sanctuary closed all year in 2006. Aurora trout open from Aug. 1 - Oct. 15, fish sanctuary remainder of year in 2005. Live fish may not be used as bait or possessed for use as bait.
Linbarr Creek - Lessard Twp. - between Linbarr Lake and Lessard Lake.	19	Fish sanctuary - no fishing from Mar. 15 - June 15.
Little Abitibi Lake - McQuibban Twp.	19	Fish sanctuary - no fishing from Apr. 1 - June 14.
Little Abitibi River (McQuibban and Sangster Twps.) - from boundary between the two townships to a line at longitude 80°36'30"W.	19	Fish sanctuary - no fishing from Apr. 1 - June 14.
Little Abitibi River and Montreuil Lake - Swartman Twp. - between northern narrows of Pierre Lake to portion lying east of longitude 80° 47'W.	19	Fish sanctuary - no fishing from Apr. 15 - June 30.
Little Abitibi River - McQuibban Twp. - from Pierre Lake Road to part of Pierre Lake lying east of longitude 80°39'30"W.	19	Fish sanctuary - no fishing from Apr. 15 - June 30.
Little Agawa Lake (47°21'N., 84°23'W.) - Larson Twp.	18	Lake trout closed all year.
Little Burwash Lake - Mcnamara Twp.	19	Lake trout open from Feb. 15 - Mar. 15 & 3rd Sat. in May - Sept. 30.
Little Dayohessarah Lake - Odlum Twp.	19	See Dayohessarah Lake.
Little Prune Lake - Leask Twp.	19	Lake trout open from Feb. 15 - Mar. 15 & 3rd Sat. in May - Sept. 30.
Little Turkey Lake - Wishart Twp.	18	Fish sanctuary - closed all year.
Little Wakwayowkastic Lake (49°49'N., 80°33'W.).	19	Fish sanctuary - no fishing from Jan. 1 - Fri. before 3rd Sat. in May & Nov. 1 - Dec. 31.
Little Webb Lake - Parkman Twp.	18	Live fish may not be used as bait or possessed for use as bait.
Long Lake - Gross, Blaine, Sharpe, Truax, Robillard and Dack Twps.	19	Lake trout open from Feb. 15 - Mar. 15 & 3rd Sat. in May - Sept. 30.
Lost Sky Pilot Lake (48°14'N., 84°44'W.) - Leclair Twp.	19	See Combined waters of Maguire Lake, etc. in General Areas.
Louise (Choppa) Lake (49°50'N., 80°36'W.).	19	Fish sanctuary - no fishing from Jan. 1 - Fri. before 3rd Sat. in May & Nov. 1 - Dec. 31.
Lower Bass Lake - Belfast Twp.	18	Fish sanctuary - no fishing from Jan. 1 - Jan. 31.
Lulu Lake - Clifford Twp.	19	Lake trout open from Feb. 15 - Mar. 15 & 3rd Sat. in May - Sept. 30.
Lund Lake (48°15'N., 84°47'W.) - Leclair Twp.	19	See Combined waters of Maguire Lake, etc. in General Areas.
Macutagon Ponds - Cecil Twp.	19	Brook trout open from May 16 - Sept. 15.
Madoson Lake (48°54'N., 86°10'W.).	19	Fish sanctuary - no fishing from Jan. 1 - Fri. before 3rd Sat. in May.
Magiskan Lake - Blakelock Twp.	19	Fish sanctuary - no fishing from Jan. 1 - Fri. before 3rd Sat. in May & Nov. 1 - Dec. 31.
Magpie River (Mission falls to Lake Superior).	18	Walleye and sauger open from Jan. 1 - Apr. 14 & July 1 - Dec. 31. Walleye and sauger catch and possession limit of three (3) .
Magpie River and its tributaries upstream of Hwy 17.	18	Brook trout catch limit of two (2).
Magpie River downstream of Steephill Falls and its tributaries lying west of the Algoma Central Railway and east of Hwy. 17 and including Catfish Creek downstream of Catfish Lake.	19	Brook trout catch limit of two (2).
Maguire Lake (48°14'N., 84°49'W.) - Lalibert Twp.	19	See Combined waters of Maguire Lake, etc. in General Areas.
Mamaine Creek and tributaries within the A. McDonnell Mining location and the North Montreal (Sand Bay) Mining location except the portion between centre of Hwy. 17 and Lake Superior shore.	18	Fish sanctuary - no fishing from Apr. 15 - June 15.
Manitou Lake - Clement Twp.	18	Fish sanctuary - no fishing from Jan. 1 - Jan. 31.
Manitowik Lake and Boisey Creek - Debassige Twp. (between Boisey Lake and Outline Bay), from 200 m (656 ft.) out from creek mouth to 250 m (820 ft.) up creek (at top of rapids).	19	Fish sanctuary - no fishing from Mar. 15 - June 15.
Manitowik Lake and Goudreau Creek - Bruyere Twp., from 200 m (656 ft.) out from creek mouth to 1.3 km (0.8 mi.) up creek (at top of rapids).	19	Fish sanctuary - no fishing from Mar. 15 - June 15.
Manitowik Lake and Hawk River - Esquega and Fiddler Twps., from Blue Bay of Manitowik lake to Hwy. 547.	19	Fish sanctuary - no fishing from Mar. 15 - June 15.
Manitowik Lake and Michipicoten River (Stoney Portage Falls) - Bruyere Twp., from first narrows of Manitowik Lake to the top of the Falls.	19	Fish sanctuary - no fishing from Mar. 15 - June 15.
Maquon Lake (47°42'N., 84°38'W.) - Stone Twp.	18	Brook trout catch and possession limit of two (2), not more than one (1) greater than 40 cm (15.7 in.) in length and not more than one (1) less than 40 cm (15.7 in.) in length.
Marsh Lake (49°58'N., 80°36'W.).	19	Fish sanctuary - no fishing from Jan. 1 - Fri. before 3rd Sat. in May & Nov. 1 - Dec. 31.
Matachewan Lake - Baden Twp.	19	Lake trout open from Feb. 15 - Mar. 15 & 3rd Sat. in May - Sept. 30.
Mattagami River - Gouin and Hassard Twps - between the dam at Kenogamissi Falls to a point on the Kenogamissi Lake at approximately (48°02'N., 81°32'30"W.).	19	Fish sanctuary - no fishing from Apr. 1 - June 14.
Mattagami River - Mahaffy Twp - lying between the Lower Sturgeon hydro dam and downstream to the northern boundary of Mahaffy Twp.	19	Fish sanctuary - no fishing from Apr. 1 - June 14.
Mattagami River - Mountjoy Twp - from the face of Sandy Falls power dam downstream to the boundary of Mountjoy Twp.	19	Fish sanctuary - no fishing from Apr. 1 - June 14.
Mattawa River - Papineau and Mattawan Twps., from the face of Hurdman Dam to 200 m (656 ft.) downstream.	18	Fish sanctuary - no fishing from Mar. 16 - May 31.
McConnell Lake - McAuslan Twp.	18	Fish sanctuary - no fishing from Jan. 1 - Apr. 30 & Oct. 1 - Dec. 31. Live fish may not be used as bait or possessed for use as bait.
McEwan Lake - Beauparlant Twp.	18	Lake trout closed all year.
McGovern Lake.	18	Lake trout open from Feb. 15 - Mar. 15 & 3rd Sat. in May - Sept. 30. Lake trout catch limit of two (2), not more than one (1) greater than 40 cm (15.7 in.) in length. Brook trout open from Feb. 15 - Mar. 15 & 3rd Sat. in May - Sept. 30. Brook trout catch limit of two (2), not more than one (1) greater than 40 cm (15.7 in.) in length.
McKee Creek.	19	See Dog Lake and McKee Creek.
McKenzie Lake - Speight Twp.	18	Lake trout open from Feb. 15 - Mar. 15 & 3rd Sat. in May - Sept. 30.
McMurty Lake (48°14'N., 84°13'W.) - Bruyere Twp. and all connecting waters and tributaries	19	Lake trout open from Feb. 15 - Mar. 15 & 3rd Sat. in May - Sept. 30. Lake trout catch and possession limit of two (2), not more than one (1) greater than 40 cm (15.7 in.) in length and not more than one (1) less than 40 cm (15.7 in.) in length. See also Dog Lake.

Waters of Northeastern Ontario (Map D)	Div.	Exceptions
McParlon Lake (50°09'N., 80°42'W.).	25	Fish sanctuary - no fishing from Jan. 1 - Fri. before 3rd Sat. in May & Nov. 1 - Dec. 31.
McPhail Lake - Michie Twp.	19	Fish sanctuary - closed all year
Mego Lake - Blakelock Twp.	19	Fish sanctuary - no fishing from Jan. 1 - Fri. before 3rd Sat. in May & Nov. 1 - Dec. 31.
Mendelssohn Lake - Speight Twp.	18	Lake trout open from Feb. 15 - Mar. 15 & 3rd Sat. in May - Sept. 30.
Mesomikenda Lake - waters known as the West Arm - Somme and Neville Twps. including waters of the Somme River in Neville Twp.	19	Fish sanctuary - no fishing from Apr. 1 - June 14.
Meteor Lake - Beulah Twp.	19	Lake trout open from Feb. 15 - Mar. 15 & 3rd Sat. in May - Sept. 30.
Metheany Creek - Slater Twp. - between Hwy. 17 and Lake Superior.	18	Fish sanctuary - no fishing from Apr. 15 - June 15.
Mica Bay Creek and tributaries - Kincaid Twp.	18	Fish sanctuary - no fishing from Apr. 15 - June 15.
Michipicoten River (Scott Falls to Lake Superior).	18	Walleye and sauger open from Jan. 1 - Apr. 14 & July 1 - Dec. 31. Walleye and sauger catch and possession limit of three (3).
Michipicoten River tributaries flowing into the Michipicoten River in Rabazo Twp.	18	Fish sanctuary - no fishing from Apr. 15 - June 15.
Michiwakenda Lake.	19	See Okawakenda and Michiwakenda Lakes.
Midlothian Lake - Midlothian Twp.	19	Lake trout open from Feb. 15 - Mar. 15 & 3rd Sat. in May - Sept. 30.
Mijinemungshing Lake (47°42'N., 84°42'W.) - Stone Twp.	18	Lake trout catch and possession limit of two (2), not more than one (1) greater than 40 cm (15.7 in.) in length and not more than one (1) less than 40 cm (15.7 in.) in length.
Mikwam Lake - Blakelock Twp.	19	Fish sanctuary - no fishing from Jan. 1 - Fri. before 3rd Sat. in May & Nov. 1 - Dec. 31.
Miller Lake - Nicol Twp.	19	Lake trout open from Feb. 15 - Mar. 15 & 3rd Sat. in May - Sept. 30.
Minisinakwa Lake - from Benneweis Bay (47°34'N., 81°43'W.) and continuing west for 3 km. (1.86 mi.) up Benneweis Creek to the first small pond excluding the Unnamed Lake (47°34'N., 81°44'W.).	19	Fish sanctuary - no fishing from Mar. 15 - June 15
Minisinakwa Lake - from the northern point of the first island at the mouth of the Makami River (47°40'N., 81°45'W) continuing north for 13 km (8.1 mi.) to 100 m (328 ft.) north of the top of the falls on the Makami River (47°46'N., 81°46'W).	19	Fish sanctuary - no fishing from Mar. 15 - June 15
Minisinakwa River - Noble, Togo and Mattagami Twps.	19	Fish sanctuary - no fishing from Apr. 1 - June 14.
Mishewawa Lake (47°52'N., 84°42'W.) - Naveau Twp.	18	Walleye closed all year.
Mishi Lake (48°05'N., 85°21'W.) - west of St. Germain Twp.	19	Fish sanctuary - closed all year.
Mishibishu Lake (48°05'N., 85°25'W.) - west of St. Germain Twp.	19	Fish sanctuary - closed all year.
Missing Lake (48°00'N., 82°29'W.).	19	Brook trout catch and possession limit of two (2).
Mississagi River - from the Mississagi Power (formerly Ontario Hydro) Red Rock Dam in Gladstone Twp. to the North Channel of Lake Huron.	18	Fish sanctuary - no fishing from 2nd Sat. in Mar. - 3rd Fri. in May.
Modder Lake - McAuslan and La Salle Twps.	18	Live fish may not be used as bait or possessed for use as bait.
Mollie River - Champagne Twp.	19	Fish sanctuary - no fishing from Apr. 1 - June 14.
Molybdenite Lake (48°03'N., 84°58'W.) - Andre Twp.	19	Lake trout closed all year.
Mons (Hay) Creek - Usnac Twp.	19	Fish sanctuary - no fishing from Apr. 1 - June 14.
Montreal River (first Great Lakes Power Dam to Lake Superior).	18	Walleye and sauger open from Jan. 1 - Apr. 14 & July 1 - Dec. 31. Walleye and sauger catch and possession limit of three (3).
Montreal River (flowing into Lake Superior) and Indian River - McParland Twp., from 300 m (984 ft.) out from the river mouth to the northern boundary of McParland Twp.	18	Fish sanctuary - no fishing from Mar. 15 - June 15.
Montreal River (flowing into Lake Superior) at Jeff Creek - Loach Twp., from 250 m (820 ft.) out from creek mouth to 2600 m (8,528 ft.) up creek (at top of rapids).	18	Fish sanctuary - no fishing from Mar. 15 - June 15.
Montreal River (Fountain Falls) - Gillies Limit Twp. 150 m (492 ft.) upstream and downstream from the concrete abutments.	18	Fish sanctuary - no fishing from Apr. 15 - Fri. before 3rd Sat. in May.
Montreal River and Bunny Creek - McParland Twp. - from 400 m (1,313 ft.) south of the mouth of Bunny Creek northeast 600 m (1,968 ft.) east of the creek mouth and Bunny Creek upstream 800 m (2,625 ft.) to top of first rapids.	18	Fish sanctuary - no fishing from Mar. 15 - June 15.
Montreal River - Town of Latchford and Gillies Limit Twp., Ontario Hydro dam to 30 m (98.4 ft.) south of the Ontario Northland Transportation Commission bridge.	18	Fish sanctuary - no fishing from Apr. 15 - Fri. before 3rd Sat. in May.
Moose Lake (49°40'N., 80°34'W.).	19	Fish sanctuary - no fishing from Jan. 1 - Fri. before 3rd Sat. in May & Nov. 1 - Dec. 31.
Morrison Lake (48°15'N., 84°28'W.) - Aguonie Twp.	19	Walleye closed all year.
Mousseau Lake - Gauthier and McElroy Twps.	19	Lake trout open from Feb. 15 - Mar. 15 & 3rd Sat. in May - Sept. 30.
Moving Rock Lake (49°49'N., 80°38'W.).	19 & 25	Fish sanctuary - no fishing from Jan. 1 - Fri. before 3rd Sat. in May & Nov. 1 - Dec. 31.
Mug Lake - McAuslan Twp.	18	Live fish may not be used as bait or possessed for use as bait.
Muldrew Bay - Onaping Twp.	19	Fish sanctuary - no fishing from Apr. 1 - June 15.
Munroe Lake - Speight Twp.	18	Lake trout open from Feb. 15 - Mar. 15 & 3rd Sat. in May - Sept. 30.
Murray Lake and Blackfish Creek - Copenace Twp., from the bay in Murray Lake to 90 m (295 ft.) up creek.	19	Fish sanctuary - closed all year.
Muskasenda Lake - English Twp.	19	Lake trout open from Feb. 15 - Mar. 15 & 3rd Sat. in May - Sept. 30.
Muskosung Lake - Field and Badgerow Twps.	18	Fish sanctuary - no fishing from Mar. 16 - Fri. before 3rd Sat. in May.
My Lake (48°58'N., 86°19'W.).	19	Brook trout catch and possession limit of two (2), Conservation licence limit of one (1).
Nabakwasi River - Togo Twp.	19	Fish sanctuary - no fishing from Apr. 1 - June 14.
Nabakwasi River - including the entire river from the south boundary of the existing sanctuary on the Brunswick/Togo Township line (47°40'N., 81°31'W.), south to but not including Nabakwasi Lake (47°38'N., 81°27'W.).	19	Fish sanctuary - no fishing from Mar. 15 - June 15.
Nagagami Lake - Foch Bay.	19	Walleye open from Jan. 1 - Mar. 14 & 3rd Sat. in May - Dec. 31.
Nagagami Lake at mouth of Foch River - Foch, Flanders and Frances Twps.	19	Fish sanctuary - no fishing from Mar. 15 - June 15.
Nagagami Lake at Obakamiga River - Nagagami Twp. - from Nagagami Lake to the top of Sagi Rapids.	19	Fish sanctuary - no fishing from Mar. 15 - June 15.
Nagagamisis Lake and River - Elgie Twp.	19	Fish sanctuary - no fishing from Apr. 1 - June 14.
Nagasin Lake - Caouette and Caverly Twps.- all of Bland Bay and Fagus Bay - Bird Bath Bay.	19	Fish sanctuary - no fishing from Apr. 1 - June 14.

Waters of Northeastern Ontario (Map D)	Div.	Exceptions
Nayowin Lake (47°47'N., 81°23'W.) - Burrows Twp.	19	Fish sanctuary - closed all year in 2005. Aurora trout open from Aug. 1 - Oct. 15, 2006, fish sanctuary remainder of year in 2006. Live fish may not be used as bait or possessed for use as bait.
Neault Lake - Valin Twp.	19	Lake trout open from Feb. 15 - Mar. 15 & 3rd Sat. in May - Sept. 30.
Nebaskwashi River and Highbrush Lake - Caverly Twp. - from a point on the Nebaskwashi River at 47°43'11"N., 83°34'23"W. northeast to a line drawn between a point on the west shore of Highbrush Lake at 47°44'11"N., 83°33'13"W. and a point on the southeast shore at 47°44'00"N., 83°32'44"W.	19	Fish sanctuary - no fishing from Apr. 1 - June 14.
Nebaskwashi River - Chapleau Twp. - from Hwy. 129 downstream to a narrowing of the river at 47°49'34"N., 83°23'36"W.	19	Fish sanctuary - no fishing from Apr. 1 - June 14.
Nelson Lake - Howell Twp.	18	Fish sanctuary - no fishing from Jan. 1 - Fri. before last Sat. in Apr.
Net Creek - Cassels Twp., from dam on Net Lake to 200 m (656 ft.) in an arc extending out into Cassel's Lake.	18	Fish sanctuary - no fishing from Mar. 16 - Fri. before 3rd Sat. in May.
Net Lake - 100 m (328 ft.) easterly and westerly of the O.N.R. bridge in Temagami Twp.	18	Fish sanctuary - no fishing from Apr. 15 - Fri. before 3rd Sat. in May.
Nettie Lake - Morrisette Twp.	19	Lake trout open from Feb. 15 - Mar. 15 & 3rd Sat. in May - Sept. 30.
Nettogami Lake (50°13'N., 80°34'W.).	25	Fish sanctuary - no fishing from Jan. 1 - Fri. before 3rd Sat. in May & Nov. 1 - Dec. 31.
Newcombe Lake - Broughton Twp.	19	Brook trout catch limit of two (2), not more than one (1) greater than 40 cm (15.7 in.) in length and not more than one (1) less than 40 cm (15.7 in.) in length. Only artificial lures are allowed as bait.
Nicolite Lake - Van Nostrand Twp.	18	Lake trout open from Feb. 15 - Mar. 15 & 3rd Sat. in May - Sept. 30.
Noisy Creek - Dulhut Twp.	18	Fish sanctuary - no fishing from Apr. 15 - June 15.
Noisy Creek - between Kabinakagami Lake and east boundary of Lizar Twp.	19	Fish sanctuary - no fishing from Mar. 15 - June 15.
North Choppa Lake (49°51'N., 80°35'W.).	19	Fish sanctuary - no fishing from Jan. 1 - Fri. before 3rd Sat. in May & Nov. 1 - Dec. 31.
North French Lake (49°45'N., 80°38'W.).	19	Fish sanctuary - no fishing from Jan. 1 - Fri. before 3rd Sat. in May & Nov. 1 - Dec. 31.
North Unknown Lake (49°48'N., 80°41'W.).	19	Fish sanctuary - no fishing from Jan. 1 - Fri. before 3rd Sat. in May & Nov. 1 - Dec. 31.
North Wanapitei River - from the northernmost bailey bridge in Fraleck Twp. to the abandoned Poupore bridge at the mouth of the river in Rathburn Twp.	18	See Wanapitei River.
Northland Creek - Deroche Twp., Hwy. 556 to the Goulais River.	18	Fish sanctuary - no fishing from Apr. 15 - June 15.
Norway Lake - Wyse Twp.	18	Live fish may not be used as bait or possessed for use as bait.
Oakley Lake (47°56'N., 84°43'W.) - McMurry and Naveau Twps.	18	Brook trout catch and possession limit of two (2), not more than one (1) greater than 40 cm (15.7 in.) in length and one less than 40 cm (15.7 in.) in length. Only artificial lures are allowed as bait.
Oba Lake and Oba River - from 200 m (656 ft.) out from river mouth to intersection of Oba River with Road #6.	19	Fish sanctuary - no fishing from Mar. 15 - June 15.
Oba Lake and Tatnall River - Carney and Martin Twps., from 200 m (656 ft.) out from river mouth to 3.5 km (2.2 mi.) up river.	19	Fish sanctuary - no fishing from Mar. 15 - June 15.
Oba Lake at Hoodoo Bay and Hoodoo Creek - Carney and Simpson Twps., from Algoma Central Railway trestle crossing the Bay to first falls on the Creek.	19	Fish sanctuary - closed all year.
Oba River - Ermine Twp. - downstream from the north boundary of the township to Kabinakagami Lake.	19	Fish sanctuary - no fishing from Mar. 15 - June 15.
Obabika Lake (47°00'N., 80°18'W.).	18	Lake trout closed all year. Smallmouth bass and northern pike catch and possession limit of two (2), Conservation licence limit of one (1). Whitefish catch and possession limit of twelve (12). Conservation licence limit of six (6).
Obakamiga Lake at Obakamiga River - between Granitehill Lake and Obakamiga Lake (Three Mile Narrows) - Cholette Twp.	19	Fish sanctuary - no fishing from Mar. 15 - June 15.
Obakamiga Lake - from power line at Rocky Narrows to outlet of lake at Canyon Portage - Foch & Lessard Twps.	19	Fish sanctuary - no fishing from Mar. 15 - June 15.
Obakamiga River - Nagagami Twp. - from Nagagami Lake upstream to the uppermost part of the Sagi Rapids.	19	Fish sanctuary - no fishing from Mar. 15 - June 15.
Okawakenda and Michiwakenda Lakes - including the adjoining creek between these lakes, beginning at the first narrowing of the northwest bay of Michiwakenda Lake (47°38'20.2"N., 81°13'46"W. / 47°38'18.1"N., 81°13'49.8"W.) extending 100 m (328 ft.) into the southeast bay of Okawakenda Lake (47°38'43"N., 81°14'32.3"W. / 47°38'44.8"N., 81°14'13.5"W.).	19	Fish sanctuary - no fishing from Mar. 15 - June 15.
Okoko Lake (48°30'N., 85°19'W.) - McDowell Twp.	19	Walleye closed all year.
One Island Lake (48°27'N., 85°30'W.).	19	Brook trout catch and possession limit of two (2), not more than one (1) greater than 40 cm (15.7 in.) in length and not more than one (1) less than 40 cm (15.7 in.) in length. Only artificial lures are allowed as bait.
Onedee Lake - Sayer Twp.	18	Fish sanctuary - no fishing from Jan. 1 - Feb. 14 and Mar. 16 - Fri. before last Sat. in Apr. & Oct. 1 - Dec. 31.
Opasatika River, Crow Creek and tributaries, Wolfe Creek, Montcalm Creek, and South Crow Creek - McCrea Twp.	19	Fish sanctuary - no fishing from Apr. 1 - June 14.
Opishing Lake - Hillary Twp. - waters of Kamiskotia River and Opishing Lake between Hwy. 101 and first narrows on Opishing Lake at approximate latitude 48°14'06"N.	19	Fish sanctuary - no fishing from Apr. 1 - June 14.
Orient Lake - McAuslan Twp.	18	Live fish may not be used as bait or possessed for use as bait.
Oskabukuta Lake (48°34'N., 85°39'W.).	19	Fish sanctuary - closed all year.
Ottawa River.	12	See the Division/Species Table for Division 12, (Ottawa River) and Exceptions to the General Regulations in Map B Section.
Otter Lake - Parkman Twp.	18	Live fish may not be used as bait or possessed for use as bait.
Pagwachuan Lake (49°43'N., 86°05'W.).	19	Lake trout catch and possession limit of three (3), not more than one (1) greater than 56 cm (22 in.) in length.
Paint Lake (49°14'N., 85°05'W.) - Killins Twp.	19	Brook trout catch and possession limit of two (2), not more than one (1) greater than 40 cm (15.7 in.) in length and not more than one (1) less than 40 cm (15.7 in.) in length. Only artificial lures are allowed as bait.

Waters of Northeastern Ontario (Map D)	Div.	Exceptions
Pallet Lake (48°16'N., 80°39'W.) - Nordica Twp.	19	Fish sanctuary - closed all year in 2005. Aurora trout open from Aug. 1 - Oct. 15, 2006, fish sanctuary remainder of year in 2006. Live fish may not be used as bait or possessed for use as bait.
Pancake Lake.	18	Brook trout open from Feb. 15 - Mar. 15 & 3rd Sat. in May - Sept. 30. Brook trout catch and possession limit of two (2), not more than one (1) greater than 40 cm (15.7 in.) in length. Lake trout open from Feb. 15 - Mar. 15 & 3rd Sat. in May - Sept. 30. Lake trout catch and possession limit of two (2), not more than one (1) greater than 40 cm (15.7 in.) in length.
Parliament Creek between Carlton Lake and Parliament Lake - Carscallen Twp.	19	Fish sanctuary - no fishing from Apr. 1 - June 14.
Partridge Lake (50°24'N., 80°19'W.).	25	Fish sanctuary - no fishing from Jan. 1 - Fri. before 3rd Sat. in May & Nov. 1 - Dec. 31.
Pashoskoota Lake (48°15'N., 84°47'W.) - Leclaire Twp.	19	See Combined waters of Maguire Lake, etc. in General Areas.
Payntouk Lake - Tomlinson Twp.	19	Fish sanctuary - no fishing from Jan. 1 - Fri. before 3rd Sat. in May & Nov. 1 - Dec. 31.
Perry Creek and tributaries - Gaudette Twp.	18	Fish sanctuary - no fishing from Apr. 15 - June 15.
Perry Lake - Michaud Twp.	19	Lake trout open from Feb. 15 - Mar. 15 & 3rd Sat. in May - Sept. 30.
Philbrick Lake - Speight Twp.	18	Lake trout open from Feb. 15 - Mar. 15 & 3rd Sat. in May - Sept. 30.
Picnic Lake and Tukaneek Creek - the bay at the southeast corner, south of a line from the east shore 200 m (656 ft.) northeast of the Hwy. 631 culverts northwest to the point on the south shore 200 m (656 ft.) north of the culverts, including Little Picnic Lake, and Tukaneek Creek from Picnic Lake 500 m (1,640 ft.) upstream to the first pond above the small bridge - Hunt Twp.	19	Fish sanctuary - no fishing from Mar. 15 - June 15.
Pilon Lake - Mcnamara Twp.	19	Lake trout open from Feb. 15 - Mar. 15 & 3rd Sat. in May - Sept. 30.
Pine Lake - McAuslan Twp.	18	Live fish may not be used as bait or possessed for use as bait.
Pipe Lake (47°58'N., 85°43'W.).	19	Fish sanctuary - closed all year.
Pivabiska River lying between its outflow from Pivabiska Lake in Lot 28, Conc. 12 Casgrain Twp. downstream to the point where it intersects 49° 52'.	19	Fish sanctuary - no fishing from Apr. 1 - June 14.
Piyagoskogau Lake (50°14'N., 80°25'W.).	25	Fish sanctuary - no fishing from Jan. 1 - Fri. before 3rd Sat. in May & Nov. 1 - Dec. 31.
Planet Lake - Van Nostrand Twp.	18	Brook trout open from Jan. 1 - Sept. 15. Brook trout catch and possession limit of two (2), Conservation licence limit of one (1). Live fish may not be used as bait or possessed for use as bait.
Poem Lake - Nahwegezhic Twp.	18	Live fish may not be used as bait or possessed for use as bait.
Pole Lake - McAuslan Twp.	18	Live fish may not be used as bait or possessed for use as bait.
Pond Lake - Afton Twp.	18	Fish sanctuary - no fishing from Jan. 1 - Jan. 31.
Porcupine Lake - Whitney Twp.	19	Walleye open from Jan. 1 to Mar. 15 and June 15 to Dec. 31. Walleye catch and possession limit of two (2) which must be less than 35 cm (13.8 in.) or greater than 55 cm (21.7 in.) in length.
Porcupine River - north and south branches located in Lot 3, Conc. III; Lot 2, Conc. I; Lot 2, Conc. II; Lot 1, Conc. II of Tisdale Twp; and Lot 12, Conc II of Whitney Twp. extending for a distance of 200 m (656 ft.) radius from the mouth of the creek in an arch out into Porcupine Lake.	19	Fish sanctuary - no fishing from Apr. 1 - June 15.
Pot Hole Lake (50°08'N., 80°40'W.).	25	Fish sanctuary - no fishing from Jan. 1 - Fri. before 3rd Sat. in May & Nov. 1 - Dec. 31.
Primeau Lake - Shingwaukonce Twp.	18	Fish sanctuary - no fishing from Jan. 1 - Feb. 14 & Mar. 16 - Fri. before last Sat in Apr. & Oct. 1 - Dec. 31.
Probyn Creek and tributaries - Fenwick Twp.	18	Fish sanctuary - no fishing from Apr. 15 - June 15.
Prune Lake - Leask Twp.	19	Lake trout open from Feb. 15 - Mar. 15 & 3rd Sat. in May - Sept. 30.
Quarry Lake - McAuslan Twp.	18	Live fish may not be used as bait or possessed for use as bait.
Quinn Lake - Deroche Twp.	18	Fish sanctuary - closed all year.
Quirke Lake - Bouck & Buckles Twp.	18	Lake trout catch limit of zero (0).
Racine Lake - D'Arcy Twp. - from where the northern boundary of Lots 8 & 9, Conc. V crosses Racine Lake southward to the first rapids in Lot 10 Conc. III.	19	Fish sanctuary - no fishing from Apr. 1 - June 14.
Radford Lake (48°15'N., 84°49'W.) - Lalibert Twp.	19	See Combined waters of Maguire Lake, etc. in General Areas.
Radisson Lake - Michie and Robertson Twps.	19	Lake trout open from Feb. 15 - Mar. 15 & 3rd Sat. in May - Sept. 30.
Rainbow Creek and tributaries - Hodgins Twp.	18	Fish sanctuary - no fishing from Apr. 15 - June 15.
Rainbow Lake (48°15'N., 84°44'W.) - Leclaire Twp.	19	See Combined waters of Maguire Lake, etc. in General Areas.
Rainbow Lake - Van Nostrand Twp.	18	Brook trout open from Jan. 1 - Sept. 15. Brook trout catch and possession limit of two (2), Conservation licence limit of one (1). Live fish may not be used as bait or possessed for use as bait.
Rainy Lake (50°05'N., 80°36'W.).	25	Fish sanctuary - no fishing from Jan. 1 - Fri. before 3rd Sat. in May & Nov. 1 - Dec. 31.
Ramsey Lake - City of Sudbury - McKim and Neelon Twps.	18	Fish sanctuary - no fishing from Jan. 1 - last day in Feb.
Raven Lake - McFadden Twp.	19	Lake trout open from Feb. 15 - Mar. 15 & 3rd Sat. in May - Sept. 14.
Rawhide Lake - Viel and Piche Twps.	18	Fish sanctuary - no fishing from Jan. 1 - Fri. before 3rd Sat. in May & Oct. 1 - Dec. 31.
Reynolds Lake (48°13'N., 84°45'W.) - Leclaire Twp.	19	See Combined waters of Maguire Lake, etc. in General Areas.
Robb Lake - Sayer Twp.	18	Fish sanctuary - no fishing from Jan. 1 - Feb. 14 & Mar. 16 - Fri. before last Sat. in Apr. & Oct. 1 - Dec. 31.
Rock Lake - Tilston Twp.	19	Brook trout catch limit of two (2), not more than one (1) greater than 40 cm (15.7 in.) in length and not more than one (1) less than 40 cm (15.7 in.) in length . Only artificial lures are allowed as bait.
Ronnie's Creek - Labelle Twp.	18	Fish sanctuary - no fishing from Apr. 15 - June 15.
Round Lake - McAuslan Twp.	18	Live fish may not be used as bait or possessed for use as bait.
Round Lake - Rickard Twp.	19	Walleye closed all year.
Ruthie Lake (48°42'N., 85°14'W.) and tributaries - Common Twp. - the south bay south of a line from a point on the east shore 320m (1,049 ft.) north of the south end of the lake to the island, and from the island to the west shore 450 m (1,476ft.) northwest of the south end of the lake, and the tributary at the southeast corner upstream to the top of the first rapids and the tributary at the southwest corner upstream to John Lake.	19	Fish sanctuary - no fishing from Mar. 15 - June 15.

Waters of Northeastern Ontario (Map D)	Div.	Exceptions
Saddle Lake - Lamming Twp.	18	Live fish may not be used as bait or possessed for use as bait.
Salter Creek - LaRonde Twp.	18	Fish sanctuary - no fishing from Apr. 15 - June 15.
Samreid Lake - Raimbault Twp.	18	Fish sanctuary - no fishing from Jan. 1 - Fri. before 3rd Sat. in May & Oct. 1 - Dec. 31.
Sand Lake (49°44'N., 80°43'W.).	19	Fish sanctuary - no fishing from Jan. 1 - Fri. before 3rd Sat. in May & Nov. 1 - Dec. 31.
Sawmill Creek and tributaries except the portion between centre of Hwy. 17 and Lake Superior Shore - Tupper Twp.	18	Fish sanctuary - no fishing from 3rd Sat. in May - June 15.
Scotia Lake - Scotia Twp.	19	Lake trout open from Feb. 15 - Mar. 15 & 3rd Sat. in May - Sept. 30.
Scully Lake (48°32'N., 84°21'W.) - St. Julien and Simpson Twps.	19	Walleye closed all year.
Semiwite Lake - Hembruff and Raimbault Twps.	18	Fish sanctuary - no fishing from Jan. 1 - Fri. before 3rd Sat. in May & Oct. 1 - Dec. 31.
Serpent River - between the centre line of Hwy. 17 and the centre line of the Riverview Road Bridge fronting portions of Lots 8 and 9, Concession 2 - Lewis Twp. and Corp. of the Twp. of the North Shore.	18	Fish sanctuary - no fishing from Sept. 1 - Dec. 31.
Shabotik River (48°51'N., 85°34'W.) - Atikameg Twp.		See White Lake.
Shanty Lake - McAuslan Twp.	18	Fish sanctuary - no fishing from Jan. 1 - Apr. 30 & Oct. 1 - Dec. 31. Live fish may not be used as bait or possessed for use as bait.
Sharpes Creek from Hwy. 17 to Kaibuskong Bay.	18	Walleye open from Jan. 1 - Mar. 15 & 3rd Sat. in May - Dec. 31.
Sheppard Creek and tributaries - Deroche Twp.	18	Fish sanctuary - no fishing from Apr. 15 - June 15.
Shikwamkwa Lake and the Jackpine River - Keesickquayash Twp. - between a point where the Little Jackpine River enters the Jackpine River downstream to a point where Shikwamkwa Lake intersects Lat. 48°03'30"N.	19	Fish sanctuary - no fishing from Mar. 15 - June 15.
Shikwamkwa Lake, Windermere River, and Goldie River lying east of a line from a point on the west shore of Shikwamkwa Lake at 48°07'38"N., 84°03'47"W., and a point on the east shore at 48°07'36"N., 84°03'40"W., upstream to a point on the Windermere River at 48°06'55"N., 84°01'13"W., and upstream of where the Goldie River enters the Windermere River to a point on the Goldie River at 48°08'24"N., 84°02'31"W.	19	Fish sanctuary - no fishing from Mar. 15 - June 15.
Shillington Lake - Shillington Twp.	19	Lake trout open from Feb. 15 - Mar. 15 & 3rd Sat. in May - Sept. 30.
Sill Lake (46°46'N., 84°15'W.) - Van Koughnet Twp.	18	Live fish may not be used as bait or possessed for use as bait.
Silver Creek and tributaries - Hodgins Twp.	18	Fish sanctuary - no fishing from Apr. 15 - June 15.
Skull Lake - Banks Twp.	18	Lake trout open from Feb. 15 - Mar. 15 & 3rd Sat. in May - Sept. 30.
Slade Lake - Leo Twp.	18	Brook trout open from Jan. 1 - Sept. 15. Brook trout catch and possession limit of two (2), Conservation licence limit of one (1). Live fish may not be used as bait or possessed for use as bait.
Snare Lake - Newman Twp.	19	Fish sanctuary - no fishing from Jan. 1 - Fri. before 3rd Sat. in May & Nov. 1 - Dec. 31.
Solo Creek and Thor Lake - from the CNR bridge on Solo Creek north to Thor Lake.	19	Fish sanctuary - no fishing from Mar. 15 - June 15.
Somme River - Neville Twp.	19	See Mesomikenda Lake.
South Choppa Lake (49°49'N., 80°37'W.).	19	Fish sanctuary - no fishing from Jan. 1 - Fri. before 3rd Sat. in May & Nov. 1 - Dec. 31.
South West Kesagami Lake (50°17'N., 80°23'W.).	25	Fish sanctuary - no fishing from Jan. 1 - Fri. before 3rd Sat. in May & Nov. 1 - Dec. 31.
Spring Lake - McAuslan Twp.	18	Live fish may not be used as bait or possessed for use as bait.
St. Anthony Lake - Skead Twp.	19	Lake trout open from Feb. 15 - Mar. 15 & 3rd Sat. in May - Sept. 30.
Ste. Therese Creek - from its mouth at Lac Ste. Therese upstream to the point where it crosses the south boundary of Lot 26, Conc. 7, Casgrain Twp. and the unnamed tributary lying between Ste. Therese Creek and Hwy. 583 in Lots 25 and 26, Conc. 8.	19	Fish sanctuary - no fishing from Apr. 1 - June 14.
Steve's Lake (50°05'N., 80°38'W.).	25	Fish sanctuary - no fishing from Jan. 1 - Fri. before 3rd Sat. in May & Nov. 1 - Dec. 31.
Stock Lake - McCann Twp.	19	Lake trout open from Feb. 15 - Mar. 15 & 3rd Sat. in May - Sept. 30.
Stoddart Creek (Stoddart Twp.) - between Stoddart Lake and the Valentine River.	19	Fish sanctuary - no fishing from Apr. 1 - June 14.
Stokely Creek and tributaries - Van Koughnet Twp.	18	Fish sanctuary - no fishing from Apr. 15 - June 15.
Stony Creek and tributaries - Hodgins Twp.	18	Fish sanctuary - no fishing from Apr. 15 - June 15.
Stony Creek between Breckenridge Lake and Kabinakagami Lake.	19	Fish sanctuary - no fishing from Apr. 15 - June 15.
Stranded Lake - Isaac Twp.	19	Lake trout closed all year.
Sunny Lake - Sheba and Dunmore Twp.	19	Lake trout open from Feb. 15 - Mar. 15 & 3rd Sat. in May - Sept. 30.
Surecatch Lake - Parkman Twp.	18	Live fish may not be used as bait or possessed for use as bait. Brook trout open from May 1 - Sept. 30.
Talon Lake in front of Olrig and Calvin Twps.	18	Fish sanctuary - no fishing from Mar. 16 - Fri. before 3rd Sat. in May.
Tank Lake - Wisner Twp.	18	Live fish may not be used as bait or possessed for use as bait.
Taylor Creek and tributaries - Van Koughnet Twp.	18	Fish sanctuary - no fishing from Apr. 15 - June 15.
Therault Lake - Janes Twp.	18	Fish sanctuary - no fishing from Mar. 16 - Fri. before 3rd Sat. in May.
Thielman Creek and tributaries - Pennfeather Twp.	18	Fish sanctuary - no fishing from Apr. 15 - June 15.
Thieving Bear Creek, Best Twp. - from Thieving Bear Lake to 200 m (656 ft.) in an arc extending out into Net Lake.	18	Fish sanctuary - no fishing from Mar. 16 - Fri. before 3rd Sat. in May.
Thor and Edna Lakes - from a line 90 degrees due north and another line 90 degrees due east from the center of the island situated on Edna Lake (47°05'N., 81°13'W.), at the mouth of the Vermilion river north through the river 400 m (1,310 ft.) into Thor Lake (47°09'N., 81°18'W.).	19	Fish sanctuary - no fishing from Mar. 15 - June 15. (See also Solo Creek and Thor Lake).
Thor Lake - Lampman Twp.	19	Lake trout open from Feb. 15 - Mar. 15 & 3rd Sat. in May - Sept. 30. (See also Thor and Edna Lakes, above).
Thorning River - from the mouth of the river at Harris Lake upstream to the junction of the first creek.	19	Fish sanctuary - no fishing from Apr. 15 - June 30.
Tikamaganda Lake (47°31'N., 84°11'W.) - Eaket Twp.	18	Lake trout open from Feb. 15 - Mar. 15 & 3rd Sat. in May - Sept. 30. Lake trout catch and possession limit of two (2), not more than one (1) greater than 40 cm (15.7 in.) in length and not more than one (1) less than 40 cm (15.7 in.) in length.
Today Lake (49°51'N., 80°41'W.).	19	Fish sanctuary - no fishing from Jan. 1 - Fri. before 3rd Sat. in May & Nov. 1 - Dec. 31.
Tomiko Lake (Grant, Fell and Field Twps.) and Mosquito Creek (Fell Twp.).	18	Fish sanctuary - no fishing from Mar. 16 - Fri. before 3rd Sat. in May.
Tomiko River - from the bridge in lot 8, concession IV, Grant Township to Tomiko Lake.	18	Fish sanctuary - no fishing from Apr. 1 - May 31.

Waters of Northeastern Ontario (Map D)	Div.	Exceptions
Tomorrow Lake (49°55'N., 80°41'W.).	19	Fish sanctuary - no fishing from Jan. 1 - Fri. before 3rd Sat. in May & Nov. 1 - Dec. 31.
Townline Lake - Sayer Twp.	18	Fish sanctuary - no fishing from Jan. 1 - Feb. 14, Mar. 16 - Fri. before last Sat. in Apr. & Oct. 1 - Dec. 31.
Trollope Lake - Frecheville Twp.	19	Lake trout open from Feb. 15 - Mar. 15 & 3rd Sat. in May - Sept. 30.
Troupe Lake (48°18'N., 84°33'W.) - Dunphy Twp.	19	Lake trout open from Feb. 15 - Mar. 15 & 3rd Sat. in May - Sept. 30. Lake trout catch and possession limit of two (2), not more than one (1) greater than 40 cm (15.7 in.) in length and not more than one (1) less than 40 cm (15.7 in.) in length. Only artificial lures are allowed as bait.
Trout Creek and its tributaries (47°56'N., 84°47'W.) - from the Michipicoten River to 2 km (1.2 mi.) upstream of the Hydro transmission-line in the townships of Rabazo, Lendrum and McMurray.	18	Fish sanctuary - no fishing from Apr. 15 - June 15.
Trout Lake - East Ferris Twp., - lying between the waters edge and a line drawn 30 m (98.4 ft.) in perpendicular distance from Poplar Island along the west side of the island from the northwest tip of the island to the southwest tip of the island.	18	Fish sanctuary - no fishing from May 15 - July 31.
Trout Lake - City of North Bay and East Ferris Twp.	18	Lake trout and Atlantic salmon open from 3rd Sat. in June - Fri. before 4th Sat. in June. Lake trout or Atlantic salmon catch and possession limit and Conservation licence limit of one (1), maximum length 55 cm (21.7 in.). Aggregate catch limit for Atlantic and Pacific salmon, splake, aurora trout, brook trout, brown trout, lake trout and rainbow trout is five (5), not more than one (1) Atlantic salmon or lake trout, maximum length 55 cm (21.7 in.).
Trout Lake - Widdfield Twp., - lying within a line drawn from the most westerly tip of Kirwood Island, commonly known as Camp Island extending 50 m (164 ft.) into the water and paralleling the shore for a distance of 500 m (1,640 ft.) then back to the south shore.	18	Fish sanctuary - no fishing from May 15 - July 31.
Troutbait Lake - Parkman Twp.	18	Live fish may not be used as bait or possessed for use as bait.
Tukane Lake (48°38'N., 85°13'W.) - Common and Hunt Twps.	19	Lake trout open from Feb. 15 - Mar. 15 & 3rd Sat. in May - Sept. 30. Lake trout catch and possession limit of two (2), not more than one (1) greater than 40 cm (15.7 in.) in length and not more than one (1) less than 40 cm (15.7 in.) in length. Only artificial lures are allowed as bait.
Turtleshell Lake - Clement and Scholes Twps.	18	Fish sanctuary - no fishing from Jan. 1 - Jan. 31.
Twenty-six Mile Creek - Robb and Turnbull Twps. between Kamiskotia Lake and Christmas Lake.	19	Fish sanctuary - no fishing from Apr. 1 - June 14.
Twopeak Lake - Newman Twp.	19	Fish sanctuary - no fishing from Jan. 1 - Fri. before 3rd Sat. in May & Nov. 1 - Dec. 31.
Two Tree River, St. Joseph Island.	18	Walleye catch limit of zero (0); Apr. 15 - Fri. before 3rd Sat. in May.
University (Dog) River	19	See Knife Lake.
Unknown Lake (49°47'N., 80°39'W.).	19	Fish sanctuary - no fishing from Jan. 1 - Fri. before 3rd Sat. in May & Nov. 1 - Dec. 31.
Unnamed Creek - between Wabikoba Lake (48°47'N., 85°45'W.) and Ellis Lake including Edna Creek upstream to the first obstruction to fish.	19	Fish sanctuary - no fishing from Mar. 15 - June 15.
Unnamed Creek (47°34'N., 84°58'W.) - Bray Twp., at Gargantua Harbour of Lake Superior.	18	Fish sanctuary - no fishing from Apr. 15 - June 15.
Unnamed Lake (48°31'N., 84°27'W.) - Pearkes Twp.	19	Walleye closed all year.
Unnamed Lake (48°32'N., 84°27'W.) - Pearkes Twp.	19	Walleye closed all year.
Valentine River - Stoddart and Bannerman Twps., Hwy. 11 to Hanlan Lake (excluding Fushimi Lake).	19	Fish sanctuary - no fishing from Apr. 1 - June 14.
Verana Lake (49°49'N., 80°33'W.).	19	Fish sanctuary - no fishing from Jan. 1 - Fri. before 3rd Sat. in May & Nov. 1 - Dec. 31.
Vermilion River and Vermilion Lake - between the Hwy. 144 bridge and Hwy. 17 in the Town of Walden.	18	Walleye open from Jan. 1 - Mar. 31 & 3rd Sat. in May - Dec. 31.
Vondet Lake and Creek - Shelly Twp.	19	Fish sanctuary - no fishing from Apr. 1 - June 15.
Wabatongushi Lake at Wabatongushi Narrows (48°28'N., 84°14'W.) - Challenger Twp.	19	Fish sanctuary - closed all year.
Wabatongushi Lake - Dibben Bay - from a point 1300 m (4,265 ft.) west to a point 1200 m (3,937 ft.) southwest of Dibben Creek and Dibben Creek upstream to Dibben Lake, and including the creek and connecting Dibben Creek to the unnamed lake due north of Dibben Lake - Simpson, Moorehouse and Challenger Twps.	19	Fish sanctuary - no fishing from Mar. 15 - June 15.
Wabenburg Lake (48°24'N., 84°48'W.).	19	Walleye closed all year.
Wabikoba Creek, (48°43'N., 85°47'W.) first obstruction south into Cedar Lake including north end of Cedar Lake not within Brothers Twp.	19	Fish sanctuary - no fishing from Mar. 15 - June 15.
Wabikoba Creek, (48°48'N., 85°44'W.) - from Theresa Lake dam south and extending 200 m (656 ft.) from creek mouth into Wabikoba Lake.	19	Fish sanctuary - no fishing from Mar. 15 - June 15.
Wakusimi River - Griffin, Seaton and Lisgar Twps.	19	Fish sanctuary - no fishing from Sept. 16 - Dec. 31.
Wakwekobi Lake.	18	See Big Basswood Lake.
Wanapitei River - from the northernmost Bailey Bridge in Fraleck Twp. to the abandoned Poupore Bridge at the mouth of the river in Rathburn Twp.	18	Fish sanctuary - no fishing from Apr. 1 - 3rd Sat. in May.
Watabeag Lake - Sheba, Nordica, Terry, McEvay and Tolstoi Twps.	19	Lake trout open from Feb. 15 - Mar. 15 & 3rd Sat. in May - Sept. 30.
Waterhen Creek in Ossian Twp. - from the culvert crossing the Pontiac-McVittie Road east to the mouth of the creek as it flows into Labyrinth Lake.	19	Fishing sanctuary - no fishing from Apr. 1 - June 14.
Welcome Lake - Valin Twp.	19	Lake trout open from Feb. 15 - Mar. 15 & 3rd Sat. in May - Sept. 30.
Wendigo Lake - Bayly and Marter Twps.	19	Lake trout open from Feb. 15 - Mar. 15 & 3rd Sat. in May - Sept. 30.
Wenebagon Lake and River - Langlois and Lynch Twps.	19	Fish sanctuary - no fishing from Apr. 1 - June 14.
West Choppa Lake (49°50'N., 80°38'W.).	19	Fish sanctuary - no fishing from Nov. 1 - Fri. before 3rd Sat. in May.
West Davignon Creek - Korah Twp., City of Sault Ste. Marie.	18	Fish sanctuary - no fishing from Apr. 15 - June 15.
Whirligig Lake - Gamble Twp.	18	Fish sanctuary - closed all year.
White Lake, Shabotik River, Kwinkwaga River (48°51'N., 85°34'W.) the part of Shabotik Bay 850 m (2,790 ft.) southwest of the mouth of the Shabotik River north to the west tip of the low island along the north shore of Shabotik Bay about 1050 m (3,445 ft.) northwest of the mouth of the Shabotik River; the Shabotik River from White Lake upstream to the top of the first rapids about 350 m (1,148 ft.) above the confluence with the Kwinkwaga River; and the Kwinkwaga River upstream to Atikameg Lake.	19	Fish sanctuary - no fishing from Mar. 15 - June 15.

Waters of Northeastern Ontario (Map D)	Div.	Exceptions
White Lake, Olga Creek, and McGill Creek (unsurveyed territory) (48°52'N., 85°36'W.) - part of Shabotik Bay from a point 300 m (984 ft.) west and southeast to the point 650 m (2,133 ft.) east of the mouth of Olga Creek; and Olga Creek upstream from the lake 2 km (6,560 ft.) to a small lake; and McGill Creek from Olga Creek 1 km (3,280 ft.) upstream to Atikameg Twp.	19	Fish sanctuary - no fishing from Mar. 15 - June 15.
White Lake and White River (48°41'N., 85°36'W.) - the bay of White Lake south of a line from the northeast corner of Regan Pt. east to the eastern shore of White Lake at the road from the Moberg subdivision, and the White R. from White Lake upstream 700 m (2,300 ft.) to the bridge on the Moberg Road (Laberge Twp.).	19	Fish sanctuary - no fishing from Mar. 15 - June 15.
Whitepine Lake - Gamble Twp.	18	Fish sanctuary - closed all year.
White Pine Lake - McLeod Twp.	18	Fish sanctuary - closed all year.
White Rock Lake - McNie Twp.	18	Fish sanctuary - closed all year.
Whitebear Lake - Sayer Twp.	18	Fish sanctuary - no fishing from Jan. 1 - Feb. 14; Mar. 15 - Fri. before last Sat. in Apr. & Oct. 1 - Dec. 31.
Whitefish Channel (Whitefish Creek) City of Sault Ste. Marie, between St. Mary's Island and Whitefish Island.	18	Fish sanctuary - closed all year
Whitefish Lake and Shikwamka River, Maness Twp. from 820 m (2,690.6 ft.) below Bailey Bridge site to 200 m (656 ft.) above Bailey Bridge site.	18	Fish sanctuary - no fishing from Mar. 15 - June 15.
Whitman Creek - Daumont and Gaudette Twps., between Devil's (Deil) Lake and the Goulais River.	18	Fish sanctuary - no fishing from Apr. 15 - June 15.
Wicksteed Lake - Kenny, Gladman, Flett, Gooderham, Milne Twps.	18	Fish sanctuary - no fishing from Jan. 1 - Fri. before 3rd Sat. in May.
Wilderness Lake - Gamble Twp.	18	Live fish may not be used as bait or possessed for use as bait.
Wishart Lake - Wishart Twp.	18	Fish sanctuary - closed all year.
Wolf Lake - Sisk Twp.	18	Live fish may not be used as bait or possessed for use as bait.
Woods Lake - Afton Twp.	18	Fish sanctuary - no fishing from Jan. 1 - Jan. 31.
Wynn Lake - Arnold Twp.	19	Fish sanctuary - closed all year 2005 & 2006 Aurora trout open from Aug. 1 - Oct. 15, in 2007 fish sanctuary remainder of year in 2007. Live fish may not be used as bait or possessed for use as bait.
Yesterday Lake (49°50'N., 80°43'W.).	19	Fish sanctuary - no fishing from Jan. 1 - Fri. before 3rd Sat. in May & Nov. 1 - Dec. 31.
Yesterday River Lake (49°49'N., 80°46'W.).	19 & 25	Fish sanctuary - no fishing from Jan. 1 - Fri. before 3rd Sat. in May & Nov. 1 - Dec. 31.

Safe Boating and Fishing

Safe Boating in Areas of Commercial Fishing

The commercial fishing industry in Ontario, which is primarily focused on the Great Lakes, harvests fish by using trawls and a variety of stationary nets. All nets must be identified by means of buoys, stakes and markers which identify the owner of the net and the location of the beginning or end of the net. Besides these markers, there may be additional buoys (e.g. plastic or steel cans) that indicate intermediate portions of the net or anchor lines. Boaters should be aware that, because the length of some nets may exceed several thousand meters, it may not be possible to see both ends.

To ensure safe boating in areas where commercial fishing activity takes place, please consider the following:

- Many retail and wholesale freshwater fish outlets can provide information regarding local net marking systems
- Many local yacht clubs, sailing clubs, power squadrons and marinas have information regarding commercial fishing activities in local waters. In some cases, detailed maps of fishing locations and specific markings may be available
- Report unmarked nets immediately to the closest Ministry of Natural Resources office
- Treat commercial fishing gear with the same caution as any other floating device, apparatus or debris
- When a net marker is encountered it may not always be possible to observe which way the net runs under the water especially during summer months, when nets are usually set in cooler deeper water
- Lures and other sharp foreign objects stuck in commercial nets are hazards to commercial fishers
- Tampering with commercial fishing gear is dangerous to boaters and is an offence under the Fisheries Act

- If your gear accidentally becomes entangled in a commercial net, contact the commercial operator immediately
- Entanglement of cannonballs may present a serious and dangerous situation to boaters. Cannonball cables, if not released from the net immediately, can act like an anchor. If this occurs, the downrigger line should be cut immediately with wire cutters
- Boaters should recognize that maneuvering a trawler can be very difficult. Be aware that standard boating rules and regulations apply when encountering any large commercial fishing vessel.

If you have questions pertaining to Ontario's commercial fish industry, please call any local office of the Ministry of Natural Resources or contact the Ontario Commercial Fisheries' Association at (519) 676-0488.

Safe Boating and Fishing Near Hydro-electrical Generating Stations and Dams

These areas can be dangerous. Boaters and anglers should avoid getting too close to the powerful surge of water from dams and spillways.

To ensure safe boating and fishing in these areas, please:

- Approach slowly and always wear a personal flotation device
 - Watch for warning signs or barriers above or below dams and stay a safe distance away from them
 - Stay clear of the headpond or tailrace water at dams and spillways. Water level and flow can change without warning. It can quickly swamp your boat and put you in the grip of an undertow
 - Don't wade into moving water
- Stay sober. Drinking and driving a power vessel is just as dangerous and illegal as drinking and driving a car.



Fishing near dams & hydroelectric facilities is unsafe.

Ontario Power Generation would like to remind you to stay clear of our hydro stations, dams, nearby shorelines and surrounding waterways. Hydroelectric generating stations operate all year round and can have a significant effect on water flows and levels. These changes can happen suddenly and often without warning. At some of our dams, the gates are operated remotely. In just a matter of minutes, calm waters can become turbulent and dry riverbeds can fill with powerful rushing water. Areas near dams are definitely not safe places for fishing. Please obey all warnings, including signs, booms and buoys. If you see water levels changing, move immediately to a safe location.

STAY CLEAR AND STAY SAFE

To obtain a free water safety brochure, video or computer game visit www.opg.com

putting our energy to good use

ONTARIO POWER
GENERATION

Shop Online

www.themnrstore.mnr.gov.on.ca

Air Photos

Maps

Merchandise

Outdoors Card

Publications

Renewal

The Ministry of Natural Resources

 Ontario