















Waterpower Opportunities - CRP-06-05 - Namewaminikan River

-  CRP Site
-  Utility Line
-  Primary Road
-  Secondary Road
-  Tertiary Road
-  Railway
-  Single / Lower Tier Boundary
-  Upper Tier / District Boundary
-  Existing Provincial Park
-  Existing Conservation Reserve
-  Private Patent Land
-  Indian Reserve
-  Enhanced Management Area
-  General Use Area



Disclaimer:
 This map is illustrative only. Do not rely on this map for legal administrative purposes. Do not rely on it as being a precise indicator of routes, locations of features, or as a guide to navigation. Potential Waterpower locations are subject to on-the-ground site verification. This map may contain cartographic errors or omissions.

Published January 2006
 © 2006, Queen's Printer for Ontario
 Projection: Lambert Conformal Conic
 Datum: North American Datum 1983
 Produced by: PGSC - OMNR

