

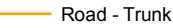

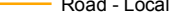
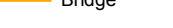



Legend

- | | |
|---|--|
|  OGC Zones | Transportation |
|  Cities |  Road - Trunk |
| |  Road - Main |
| |  Road - Local |
| |  Bridge |
| |  Rail Line |



Map produced by the OGC: Sept 19, 2004
 Coordinate System: NAD83 UTM Zone 10 Projection

* Map is for representational purposes only. The OGC assumes neither responsibility for inconsistencies or inaccuracies in the data nor liability from any damages of any type arising from errors or omissions.*