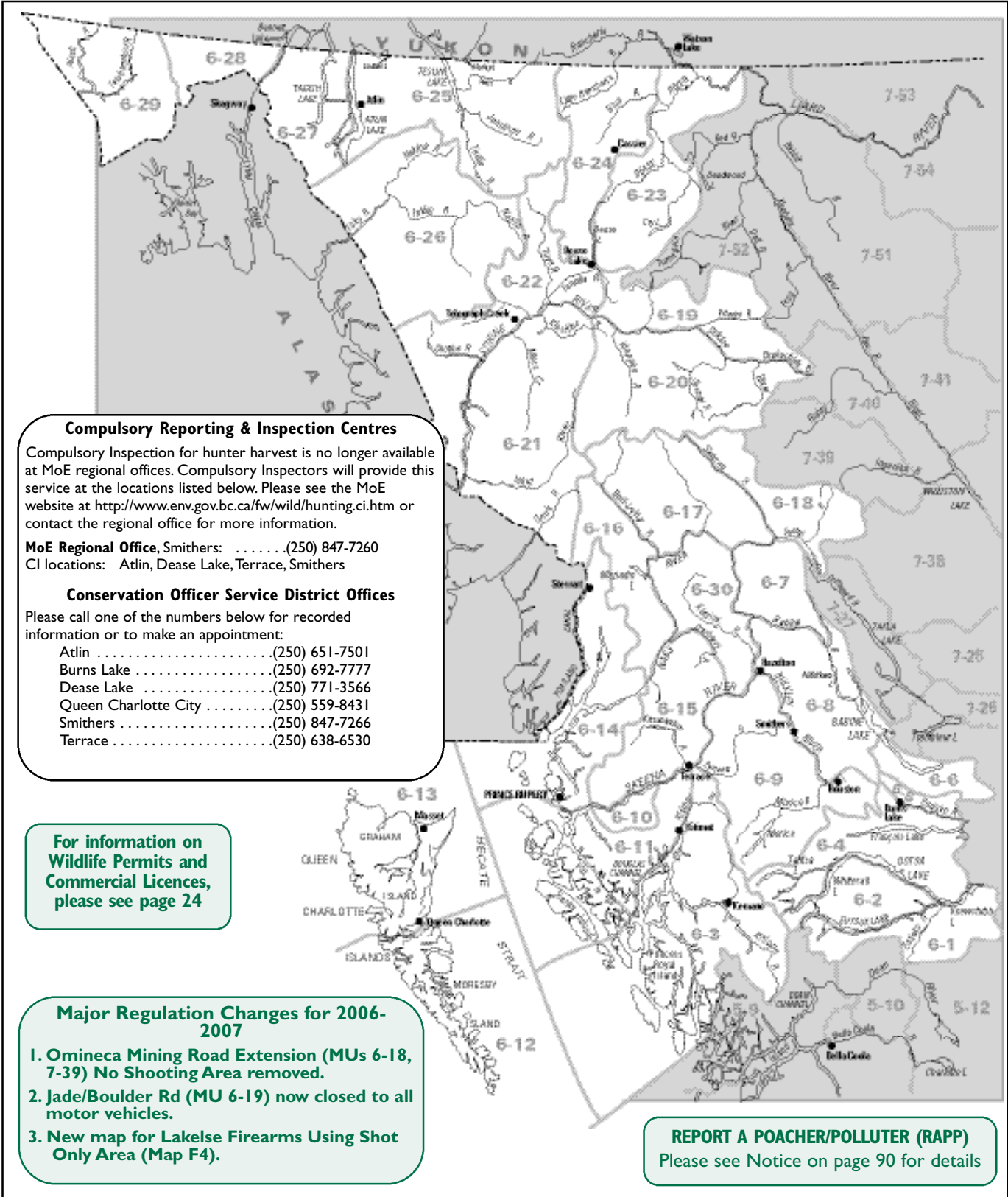


REGION 6



These M.U. boundaries are approximate only. For a more precise definition consult the BC Recreational Atlas, 6th edition.



Compulsory Reporting & Inspection Centres

Compulsory Inspection for hunter harvest is no longer available at MoE regional offices. Compulsory Inspectors will provide this service at the locations listed below. Please see the MoE website at <http://www.env.gov.bc.ca/fw/wild/hunting.ci.htm> or contact the regional office for more information.

MoE Regional Office, Smithers: (250) 847-7260
CI locations: Atlin, Dease Lake, Terrace, Smithers

Conservation Officer Service District Offices

Please call one of the numbers below for recorded information or to make an appointment:

- Atlin (250) 651-7501
- Burns Lake (250) 692-7777
- Dease Lake (250) 771-3566
- Queen Charlotte City (250) 559-8431
- Smithers (250) 847-7266
- Terrace (250) 638-6530

For information on Wildlife Permits and Commercial Licences, please see page 24

Major Regulation Changes for 2006-2007

1. **Omineca Mining Road Extension (MUs 6-18, 7-39) No Shooting Area removed.**
2. **Jade/Boulder Rd (MU 6-19) now closed to all motor vehicles.**
3. **New map for Lakelse Firearms Using Shot Only Area (Map F4).**

REPORT A POACHER/POLLUTER (RAPP)
 Please see Notice on page 90 for details

REGIONAL BAG LIMITS

► **Deer:** The bag limit and possession limit for mule (black-tailed) deer is 2, of which only one may be antlered and only one may be antlerless, except in MUs 6-12 and 6-13, where the bag limit is 15 and possession limit is 5. The bag limit and possession limit for white-tailed deer is 1.

► **Cougar:** The bag limit for cougar is 1.

VEHICLE RESTRICTIONS

▼ **Snowmobiles for Hunting Closed Areas:**

The use of snowmobiles to hunt wildlife, transport wildlife, transport equipment or supplies which are intended for or in support of hunting or transport hunters to or from the location of wildlife is prohibited in these areas:

- ▼ The use of snowmobiles to hunt wildlife is prohibited in MUs 6-4, 6-5, 6-6, 6-8, 6-9, 6-15 and 6-30 year round.
- The use of snowmobiles is permitted to transport wildlife, transport equipment, firearms or supplies or transport hunters to and from the location of wildlife in MUs 6-4, 6-5, 6-6, 6-8, 6-9, 6-15 and 6-30, from Dec. 16 to Mar. 31.

★ **Motor Vehicle Closed Areas:** The operation of all motor vehicles is prohibited year round in these areas unless otherwise indicated:

★ **Jade/Boulder Rd (MU 6-19) area from May 1 to Nov. 15 beyond 400 metres on either side of Jade/Boulder Mining Access Road, from the junction of that road and Highway 37 to the height of land at Cariboo Pass that separates the watershed of the Turnagain River from the watershed of the Tanzilla River.**

★ Above 1400 metres in elevation on Tsiatia Mountain (MU 6-20), Klastline Plateau (MU 6-21), Level Mountain (MU 6-22, 6-26) and Gnat Pass on the east side of Highway 37 (MU 6-19). This applies to both roads and off-road areas.

★ Between May 1 and Nov. 15, beyond the sides of the roads/trails to the distance of 400m or 10m from the sides, whichever is stated:

- Middle Range Road (MU 6-19): Commencing at the junction with Jade/Boulder Rd, thence within 400 m of either side of the trail and within 400 m of the ends of the trail at N 58° 20' 48.36" and W 129° 36' 49.44"; N 58° 19' 5.90" and W 129° 37' 18.84"; and N 58° 19' 27.42" and W 129° 42' 28.74".
- Todagin Mtn. Mining Access Road (MU 6-20): Commencing at Coyote Cr., thence within 400 m of either side of the road to N 57° 44' 12.0" and W 129° 51' 0.6" (start of alpine) thence within 10 m of either side and within 10 m of its end at N 57° 42' 13.43" and W 129° 48' 1.04".
- Goldpan Rd (MU 6-23): Commencing at

Dease Lake townsite, thence within 400 m of either side and within 400m of the end of the trail at its junction with Little Eagle River.

- Adsit Lake Road (MU 6-24): Commencing at N 58° 48' 12.36" and W 130° 8' 56.21", thence within 400 m of either side and within 400 m of the end of the trail and including within 400 m of the side of the trail leading to Porcupine Lake.
- Hot Lakes Rd (MU 6-24): Commencing at Hwy 37, thence within 400 m of the trail and side trails to N 59° 29' 1.8" and W 129° 38' 3.6" (start of alpine), thence within 10 m of either side and within 10 m of the end of the trail to its end at N 59° 30' 13.5" and W 129° 32' 12.0".
- Cassiar Townsite/Quartzrock Creek Access Trail (MU 6-24): Commencing at the Cassiar townsite, thence within 400 m of either side of the trail to N 59° 22' 37.53" and W 129° 42' 37.97" (height of land); thence within 10 m of either side of the trail and side trails, and within 10 m of their ends, to the end of the trail at N 59° 19' 34.74" and W 129° 50' 25.75".
- Midway Mine Access Trail (MU 6-24): Commencing at N 59 55.666 and W 130 26.224, thence within 400 m of either side of the trail known locally as the Midway Mine Access Trail and within 400 m of its end at a point 5 km north of the Little Rancheria River. (See Map F29.)
- One Ace Mountain Mining Access Rd (MU 6-24): Commencing near the junction with Hwy 37 at N 59° 52' 49.51" and W 129° 10' 13.0", thence within 400 m of either side of the trail, and side trails, and within 400 m of the end of the trail, and side trails, to the end locations at N 59° 48' 37.55" and W 129° 36' 53.89"; at N 59° 50' 5.76" and W 129° 37' 56.09"; and at N 59° 55' 35.54" and W 129° 32' 13.82".

NOTICE TO HUNTERS

► **First Nations wish to urge hunters to use caution and respect when hunting in traditional territories in the Skeena Region. Please watch for local residents and leave your campsites clean.**

► Mule deer hunters are strongly encouraged to submit a front incisor tooth (including the root) and a photograph of the antlers to any Skeena MoE office [Regional office: 3726 Alfred Avenue, Smithers (drop off tooth - please do not mail)]. A lack of harvest data increases the risk that mule deer seasons will become more restrictive.

► The Nisga'a Government wishes to urge hunters to use caution when hunting in the Nass Valley, because there may be a large number of people picking mushrooms during the hunting season.

► A Nisga'a Hunting Licence is not required for 2006 but may be implemented by 2007. Call 1-866-633-0888.

► Access to the Endako Mines and Huckleberry Mines Sites (MU 6-4) is prohibit-

ed under the *Mines and Trespass Acts*.

► Hunters should check regional maps for No Shooting and No Hunting Areas that might apply in areas they wish to hunt (pgs 68 - 71). Hunters should note closures in the No Shooting and No Hunting Areas section on page 13.

► Hunters should be aware that the discharge of a firearm is prohibited within 400 metres of either side of the road allowance of Granisle Highway (Hwy 118) between Topley and Granisle (MU 6-8).

► The hunting of all wildlife is prohibited within 2 km of either side of the Muddy Lake/Golden Bear Access Rd (MUs 6-22, 6-26).

► White (Kermode) and blue (Glacier) colour phases of the black bear are closed to hunting. Note that these animals are rarely pure in colour and are usually somewhat dirty. Hunters should pass up any very light-coloured black bear.

► Lucy Island (in the vicinity of Langara Island, Queen Charlotte Islands) is a Wildlife Sanctuary and hunting, trapping and the discharge of firearms are prohibited (MU 6-13).

► Please avoid shooting collared wildlife. See page 14.

NOTICE TO MOOSE HUNTERS

► A series of rut closures are in place along various rights of way as set out below:

1. There is no open season for moose during the period Sept. 25 to Oct. 10 within 400 metres of:

- Klappan Rail Grade (MUs 6-18, 6-20).
- Highway 37, from the Junction of the Dease Lake turnoff to the Yukon border (MUs 6-23, 6-24). See Map F32.
- the road locally known as Blue River Road, east from Highway 37 to the Blue River Indian Reserve #2 (MU 6-23). See Map F32.
- the trail locally known as One Ace Mountain Road, west from Highway 37 to One Ace Mountain (MU 6-24). See Map F32.
- the road locally known as McDame Road, southeasterly from Highway 37 near Good Hope Lake to Atan Lake (MU6-23). See Map F32.
- Adsit Lake Road (MU 6-24).
- Goldpan Road (MU 6-23).
- Jade/Boulder Road (MU 6-19).
- Todigan Mtn Mining Access Rd (MU 6-20).
- the road and trail locally known as the Barrington Burn Road from the junction near Telegraph Creek (MU 6-22) (Map F40).
- Twenty Mile Road (east of the Hyland River), south from the Alaska Highway to the Liard River (MU 6-23). See Map F34.
- the road locally known as Midway Mine/Silvertip Rd, south from the Yukon border to the mine site (MU 6-24) (Map F32).

- that portion of the Alaska Highway in MU 6-25 (Map F41).
 - the road locally known as the Smart River Road, north from the Alaska Highway to the Yukon border (MU 6-25). See Map F41.
 - the road locally known as Logjam Creek Road, north from the Alaska Highway to the Yukon border (MU 6-25). See Map F41.
 - Highway 7 from the Yukon border to Atlin (MU 6-25).
 - the road locally known as Surprise Lake Road or Discovery Avenue from Highway 7 to Surprise Lake (MU 6-25). See Map F35.
 - the road locally known as Bull Creek/Blue Canyon Road/ Spruce Creek road to the junction with Bull Creek (MU 6-25). See Map F36.
 - the road locally known as Warm Bay/ O'Donnell Road (MU 6-25). See Map F37.
 - the road and trail locally known as Gladys Lake / Rufner / 4th of July Creek road from Highway 7 to Gladys Lake (MU 6-25). See Map F38.
2. There is no open season for moose during the period Sept. 25 to Oct. 10, within 400 m. of the shore of and over that portion of Teslin Lake south of the north end of Shaman Island (also known as Burial Island), and including Shaman Island. (MU 6-25). See Map F39.

NATIONAL PARKS

- ▶ Hunting is prohibited in all National Parks.
- ▶ Hunting, trapping and the discharge of firearms is prohibited within Gwaii Haanas National Park Reserve (MU 6-12).

PROVINCIAL PARKS, RECREATION AREAS AND PROTECTED AREAS

- ▶ Please refer to Site and Access Restrictions section (page 11) for more information.
- ▶ In keeping with Section 29 of the Park and Recreation Area Regulations, the following Parks and Recreation Areas are open to the discharge of firearms, bows and crossbows only during a lawful game hunting season:

- Anhluut'ukwsim Laxmihl Angwinga'asanskwahl Nisga'a (aka Nisga'a Memorial Lava Bed Park)**(MUs 6-14, 6-15)
- Atlin Park & Recreation Area**
See Maps F30, F31, F44(MUs 6-25, 6-26, 6-27)
- Babine Lake Marine Park**(MU 6-6)
- Babine Mountains Park**
See Map F10(MU 6-8)
- Babine Mountains Trails**(MU 6-8)
- Babine River Corridor Park**(MU 6-7, 6-8)
- Border Lake Park**(MU 6-21)
- Boulder Creek Park**(MU 6-9)
- Boya Lake Park**(MU 6-23)
open to the discharge of firearms only from Oct 1 - Mar 31.
- Brim River Hot Springs Protected Area**(MU 6-3)

- Bulkley Junction Park**(MU 6-30)
- Burns Lake Park**(MU 6-4)
- Chukachida Protected Area**(MU 6-19, 6-20)
- Craig Headwaters Protected Area**(MU 6-21)
- Dala-Kildala Rivers Estuaries Park**(MU 6-3)
- Damdochax Protected Area**(MU 6-17)
- Eagle Bay Park**(MU 6-3)
- Entiako Park and Protected Area**(MU 6-1)
- Exchamsiks River Protected Area**(MU 6-15)
- Foch-Gilttooyes Park**(MU 6-11)
- Foch-Gilttooyes Protected Area**(MU 6-11)
- Francois Lake Park and Protected Area**(MU 6-4)
- Gitnadoiks River Park**
See Maps F7 and F10(MU 6-10)
- Gitnadoiks River Protected Area**(MU 6-10)
- Great Glacier Park**(MU 6-22)
- Hai Lake - Mount Herman Park**(MU 6-11)
- Huchsduwachsu Nuyem Jeas/Kitlope Heritage Conservancy Protected Area**(MU 6-3)
- Jessie Falls Protected Area**(MU 6-3)
- Khutzeymateen Park**(MU 6-14)
Hunting of wildlife is prohibited below the elevation of 1,000 m within this park.
- Kitimat River Park**(MU 6-11)
- Kitsumkalum Lake North Protected Area**(MU 6-15)
- Kitwanga Mountain Park**(MU 6-15)
- Lakelse Lake Wetlands Park**(MU 6-11)
- Lava Forks Park**(MU 6-21)
- Little Andrews Bay Park**(MU 6-4)
- Lower Skeena River Park**(MU 6-10)
- Lundmark Bog Protected Area**(MU 6-15)
- Mount Edziza Park**
See Map F27(MU 6-21)

- Naikoon Park**(MU 6-13)
open to the discharge of firearms only from Sept 15 to Mar 31. See Map F14.
- Nalbeelah Creek Wetlands Park**(MU 6-3)
- Netalzul Meadows Park**(MU 6-8)
- Nilkitkwa Lake Park**(MU 6-8)
- Ningunsaw Park**(MU 6-21)
- Owyacumish River Park**(MU 6-3)
- Pitman River Protected Area**(MU 6-19)
- Rainbow Alley Park**(MU 6-8)
- Seven Sisters Park and Protected Area**(MU 6-9)
- Sleeping Beauty Mountain Park**(MU 6-15)
- Spatsizi Plateau Wilderness Park**
Danahue Pass Trail corridor is a No Hunting Area. See Maps F22 to F25(MU 6-20)
- Spatsizi Headwaters Park**(MU 6-20)
- Stikine River Park**(MUs 6-19, 6-20, 6-21, 6-22)
See Maps F22, F23, F24, F26 and F27.
- Sue Channel Park**(MU 6-3)
- Sustut Protected Area**(MU 6-18)
- Sustut Park**(MU 6-18, 7-38)
- Sutherland River Protected Area**(MU 6-6)
- Sutherland River Park**(MU 6-6)
- Swan Creek Protected Area**(MU 6-9)
- Swan Lake Kispiox River Park**(MU 6-30)
- Tatshenshini-Elsek Park**(MU 6-29)
- Todagin South Slope Park**(MU 6-20)
- Tuya Mountains Park**(MU 6-22)
- Tweedsmuir Park**
That portion in MUs 6-1, 6-2
See Map F1a
- Tweedsmuir Corridor Protected Area**(MU 6-2)
- Uncha Mountain Red Hills Park**(MU 6-4)
▶ Parks and recreation areas not listed above are closed to hunting and closed to the discharge of firearms, bows and crossbows.


ADVERTISING

SKEENA GENERAL OPEN SEASONS

| SPECIES ▼ | MANAGEMENT UNITS ▼ | CLASS ▼ | SEASON DATES ▼ | BAG LIMIT ▼ |
|---|------------------------------------|-------------------------|---------------------------------------|------------------|
| MULE DEER (Black-tailed) | ▼ 6-1, 6-2, 6-4 to 6-9, 6-30 | ★4 Point Bucks | .Sept 10 – Sept 30 | .1 |
| | 6-3, 6-10, 6-11, 6-14, 6-15 | Bucks | .Sept 10 – Nov 30 | .1 |
| | ▼ 6-1, 6-2, 6-4 to 6-9, 6-30 | Bucks | .Oct 1 – Oct 19 | .1 |
| | ▼ 6-1, 6-2, 6-4 to 6-9, 6-30 | ★4 Point Bucks | .Oct 20 – Nov 30 | .1 |
| | 6-12, 6-13 | Bucks | .June 1 - Feb 28/2007 | ◆15 (15) |
| | 6-12, 6-13 | Antlerless | .Sept 1 - Feb 28/2007 | ◆15 (15) |
| | Youth Season* | ▲6-4 | Antlerless | .Dec 11 - Dec 31 |
| Bow Only Season | 6-1 to 6-11, 6-14, 6-15, 6-30 | Bucks | .Sept 1 - Sept 9 | .1 |
| Bow Only Season | 6-1 to 6-11, 6-14, 6-15, 6-30 | Antlerless | .Sept 1 - Sept 9, Dec 1 - Dec 10 | .1 |
| Bow Only Season | 6-3, 6-10, 6-11, 6-14, 6-15 | Bucks | .Dec 1 - Dec 10 | .1 |
| Bow Only Season | ▼6-1, 6-2, 6-4 to 6-9, 6-30 | ★4 Point Bucks | .Dec 1 - Dec 10 | .1 |
| ▼ See Notice to Hunters, page 65, regarding request for harvest data. | | | | |
| ▲Restricted to private land (with permission of the landowner) and includes Crown Land within 400 m of private land (see Map F1b). | | | | |
| * Restricted to hunters under the age of 19. | | | | |
| ★ See Definitions section: Mule (Black-tailed) Deer. The antlers must accompany the species licence. | | | | |
| ◆ The possession limit for deer in MUs 6-12 and 6-13 is 5 - see Deer Licences section. See Notice to Hunters, page 65. | | | | |
| WHITE-TAILED DEER | 6-1 to 6-11, 6-14, 6-15, 6-30 | Bucks | .Sept 10 - Nov 30 | .1 |
| Bow Only Season | 6-1 to 6-11, 6-14, 6-15, 6-30 | Either Sex | .Sept 1 - Sept 9 | .1 |
| Bow Only Season | 6-1 to 6-11, 6-14, 6-15, 6-30 | Either Sex | .Dec 1 - Dec 10 | .1 |
| MOOSE | ▲6-1 to 6-11, 6-14 to 6-16, 6-30 | Bulls | .Oct 20 - Oct 26 | .1 |
| | ▲▼6-17, 6-18 to 6-29 | Bulls | .Aug 15 - Nov 15 | .1 |
| Bow Only Season | 6-1 to 6-11, 6-14 to 6-16, 6-30 | Bulls | .Sept 1 - Sept 9 | .1 |
| Bow Only Season | 6-1 to 6-11, 6-14 to 6-16, 6-30 | Bulls | .Oct 1 - Oct 8 | .1 |
| Bow Only Season | 6-1 to 6-11, 6-14 to 6-16, 6-30 | Bulls | .Nov 16 - Nov 20 | .1 |
| ▲ Hunters Note: Parts of Several MUs have special regulations or are open by LEH authorization only. See Maps F1a, F7 and F22. | | | | |
| ▼ Parts of several MUs are closed to hunting of moose during the period Sept 25 to Oct 10. See Notice to Moose Hunters. See Maps F22, F32, F34 to F41. | | | | |
| ELK | 6-13 | Bulls | .Sept 15 - Nov 15 | .1 |
| Bow Only Season | 6-13 | Bulls | .Sept 1 - Sept 14 | .1 |
| THINHORN MOUNTAIN SHEEP | 6-17, 6-18 to 6-26, ★6-27 | Full Curl Thinhorn Rams | .Aug 1 - Oct 15 | .1 |
| See Maps F27, F43, F30. See new Maps F22a and F22b. ★ A portion of 6-27 only. See Map F30. | | | | |
| MOUNTAIN GOAT | ▲6-3, 6-7, 6-11, 6-17 to 6-30 | | .Aug 1 - Oct 15 | .1 |
| | ▲6-14 to ★6-16 | | .Aug 1 - Nov 15 | .1 |
| See special area maps F10 and F26. Special Bow Only Season - see Map F2. ★ Portion of 6-16 closed. See Map F21b. | | | | |
| ▲ Parts of several MUs have special regulations or are open by LEH authorization only. See Maps F10, F20, F23, F24, F26, F27, F31, F33, F43, and F21b, and new Map F28. | | | | |
| CARIBOU | 6-17 to 6-20, 6-22 to 6-27 | ★5 point Bulls | .Aug 15 - Oct 10 | .1 |
| ★ See Definitions section: Caribou. The antlers must accompany the species licence. | | | | |
| See special area maps. Parts of MUs 6-19, 6-20, 6-25 and 6-26 are open by LEH authorization only. See Maps F22, F42 and G19 | | | | |
| BLACK BEAR | 6-1 to 6-30 | | .Sept 1 - Nov 30 | .2 |
| | 6-1 to 6-30 | | .Apr 1/2007 - June 30/2007 | .2 |
| WOLF | 6-1 to 6-30 | | .★Aug 1 - Mar 31/2007 | .3 |
| | 6-1 to 6-30 | | .★Apr 1/2007 - June 15/2007 | .3 |
| ★ In that portion of MUs 6-1 and 6-2 being Tweedsmuir Park, the open season for wolf is Sept 1 - Mar 31/2007 | | | | |
| COUGAR | 6-1 to 6-11 | | .Sept 10 - Mar 31/2007; Apr 1-30/2007 | .1 |
| Hunters may not hunt a cougar kitten or any cougar in its company. See Definitions section: cougar kitten. | | | | |
| The cougar season will close 72 hours after the regional manager has published that since Apr 1, 2006 the total number of female cougars killed in these MUs has reached 5. | | | | |
| COYOTE | 6-1 to 6-11, 6-14 to 6-30 | | .Sept 1 - Mar 31/2007 | .10 |
| WOLVERINE | 6-1 to 6-11, 6-14 to 6-30 | | .Sept 15 - Jan 15/2007 | .1 |
| LYNX | 6-1, 6-2, 6-4 to 6-9, 6-15 to 6-30 | | .Nov 15 - Feb 15/2007 | .1 |
| RACCOON | 6-12, 6-13 | | .No closed season | .NBL |
| SNOWSHOE HARE | 6-1 to 6-30 | | .Aug 1 - Apr 30/2007 | .10 (daily) |
| BLUE, SPRUCE (FRANKLIN) and RUFFED GROUSE | 6-1 to 6-30 | | .Sept 10 - Nov 15 | .10 (30) |
| Bow Only Season | 6-1 to 6-30 | | .Sept 1 - Sept 9 | .10 (30) |
| For Blue, Spruce (Franklin's) and Ruffed grouse, the daily aggregate bag limit is 10; the aggregate possession limit is 30. | | | | |
| PTARMIGAN | 6-1 to 6-11, 6-14 to 6-30 | | .Aug 15 - Feb 28/2007 | .10 (30) |

SKEENA GENERAL OPEN SEASONS

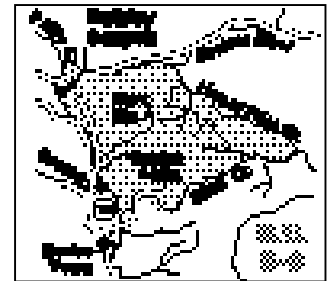
| SPECIES | MANAGEMENT UNITS | CLASS | SEASON DATES | BAG LIMIT |
|--|-------------------------------------|-------|---------------------|-----------|
| COOTS, COMMON SNIPE | 6-1, 6-2, 6-4 to 6-10, 6-15 to 6-30 | | Sept 3 - Nov 30 | 10 (20) |
| | 6-3, 6-11 to 6-14 | | Oct 1 - Jan 13/2007 | 10 (20) |
| DUCKS | 6-1, 6-2, 6-4 to 6-10, 6-15 to 6-30 | | Sept 3 - Nov 30 | .8 (16) |
| | 6-3, 6-11 to 6-14 | | Oct 1 - Jan 13/2007 | .8 (16) |
| <i>Restricted daily bag limits of 4 Pintails, 4 Canvasbacks, 2 Goldeneye and 2 Harlequins are in effect - see pages 16 & 17.</i> | | | | |
| SNOW GEESE, ROSS'S GEESE | 6-1, 6-2, 6-4 to 6-10, 6-15 to 6-30 | | Sept 3 - Nov 30 | .5 (10) |
| | 6-3, 6-11 to 6-14 | | Oct 1 - Jan 13/2007 | .5 (10) |
| <i>The aggregate daily bag limit for all geese is 5 - see pages 16 & 17.</i> | | | | |
| CANADA GEESE, WHITE-FRONTED GEESE | 6-1, 6-2, 6-4 to 6-10, 6-15 to 6-30 | | Sept 3 - Nov 30 | .5 (10) |
| | 6-3, 6-11 to 6-14 | | Oct 1 - Jan 13/2007 | .5 (10) |
| <i>The aggregate daily bag limit for all geese is 5 - see pages 16 & 17.</i> | | | | |
| WATERFOWLER HERITAGE DAYS: <i>(Waterfowler Heritage Days are restricted to hunters under the age of 19. See Waterfowler Heritage Days section.)</i> | | | | |
| DUCKS | 6-1, 6-2, 6-4 to 6-10, 6-15 to 6-30 | | Sept 1 - Sept 2 | .8 (16) |
| | 6-3, 6-11 to 6-14 | | Sept 16 - Sept 17 | .8 (16) |
| SNOW GEESE, ROSS'S GEESE, WHITE-FRONTED GEESE AND CANADA GEESE | 6-1, 6-2, 6-4 to 6-10, 6-15 to 6-30 | | Sept 1 - Sept 2 | .5 (10) |
| | 6-3, 6-11 to 6-14 | | Sept 16 - Sept 17 | .5 (10) |
| <i>The aggregate daily bag limit for all geese is 5 - see pages 16 & 17.</i> | | | | |



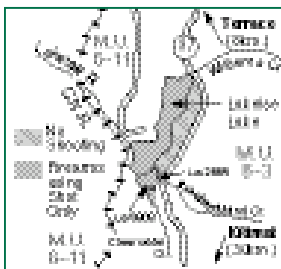
Map F1a Tweedsmuir Park No Hunting Areas (situated in MUs 6-1, 6-2, 5-10, 5-11). The general open hunting season for bull moose in MU 6-2 in Tweedsmuir Park is Oct 20 to Nov 15.



Map F1b Francois Lake antlerless mule deer age-restricted hunt area (situated in MU 6-4).



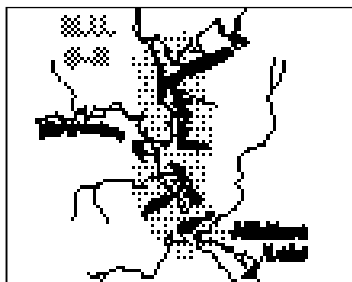
Map F2 Blunt Mountain Special Bow Only Season (situated in MU 6-8). The open season for bow hunting of mountain goat is Aug 15 - Oct. 19.



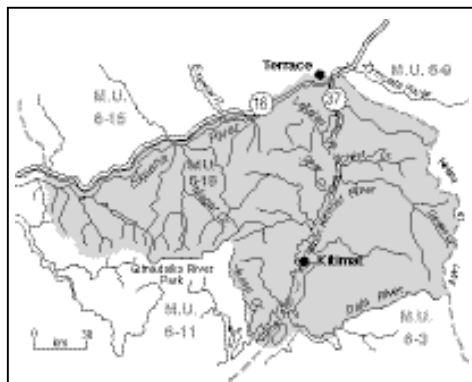
Map F4 Lakelse Lake No Shooting Area and Firearms Using Shot Only Area (situated in MU 6-11).



Map F5 Grantham Road Subdivision No Shooting Area (situated in MU 6-9).



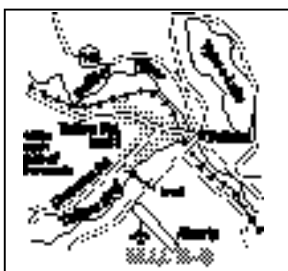
Map F3 Babine River No Shooting Area and Grizzly Bear Closed Area (Sept 1 - Nov 15 only) 1 km on either side of river (situated in MU 6-8).



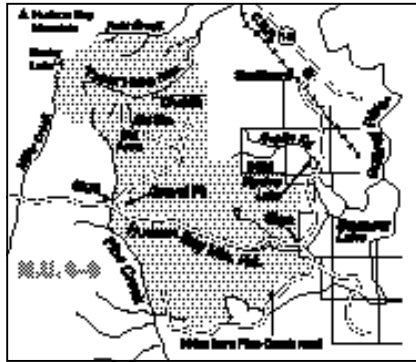
Map F7 Smithers Bull Moose Limited Entry Hunting Area (situated in MU 6-10 and in portions of 6-3, 6-11). The general open hunting season for bull moose in this area is from Oct 20 to Oct 26 only. For those portions of MUs 6-3 and 6-11 that are outside of the shaded Smithers Bull Moose LEH area, the general open season for bull moose is Sept 10 to Nov 15.



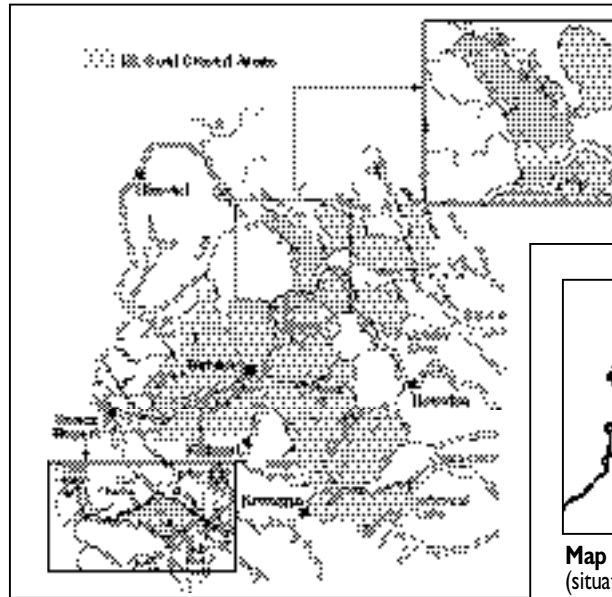
Map F8 Lake Kathlyn No Shooting Area (situated in MU 6-9).



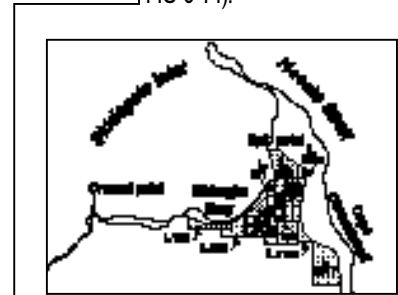
Map F6 Tatlow Road No Shooting Area 0.4 km either side of road (situated in MU 6-9).



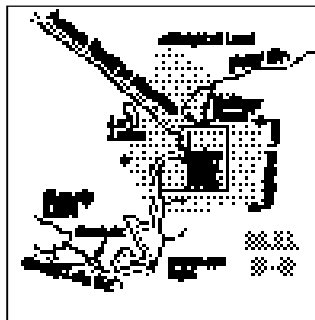
Map F9 Hudson Bay Mountain and Smithers Community Forest No Shooting Area (situated in MU 6-9).



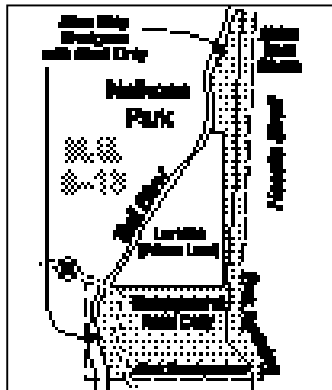
Map F10 Skeena and Babine Mtn. Mountain Goat Limited Entry Hunting Areas (situated in MUs 6-3, 6-4, 6-8, 6-9, 6-10, 6-11, 6-14, 6-15, 6-30) and Mountain Goat Closed Area in MU 6-30. Note: no open season for mountain goats on Skip Mountain (situated in MU 6-14).



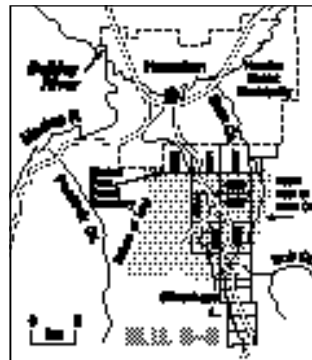
Map F11 Sandspit No Shooting Area (situated in MU 6-12).



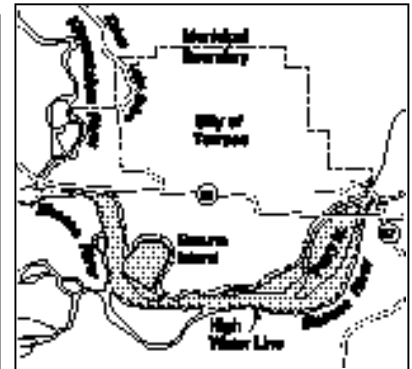
Map F12 Equity Mine Property No Shooting Area (situated in MU 6-9).



Map F14 Naikoon Park No Shooting or Hunting Area (situated in MU 6-13). The 50 metre strips along the banks of the Tlell River are open for Firearms Using Shot Only as indicated on map (closed along Hwy).



Map F15 Houston Community Forest No Shooting Area (situated in MU 6-9).



Map F16 City of Terrace No Shooting Area (situated in MUs 6-9, 6-15).



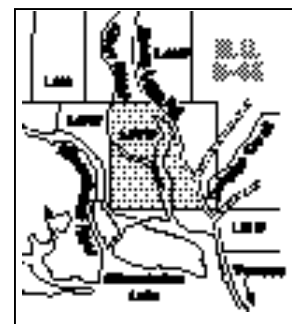
Map F13 Queen Charlotte City No Shooting Area (situated in MU 6-13).



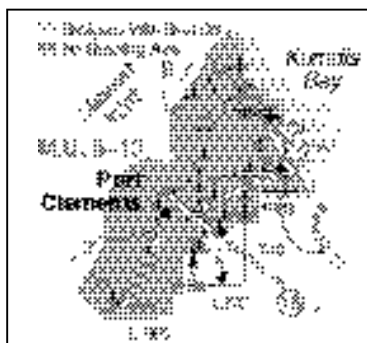
Map F19 Masset No Shooting Area (situated in MU 6-13) and Delkatla Slough Wildlife Sanctuary No Shooting, Hunting or Trapping Area.



Map F20 Bear Pass Mountain Goat Limited Entry Hunting Area (situated in MU 6-14).




Map F21a North Kitsumkalum Lake No Shooting or Hunting Area (situated in MU 6-15).

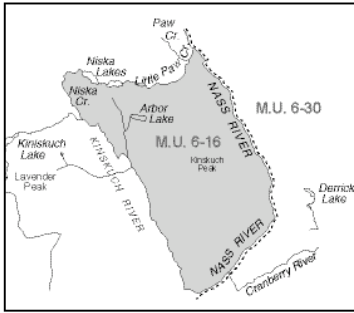


Map F17 Port Clements No Shooting Area and Kundis Bay Firearms Using Shot Only Area (situated in MU 6-13).

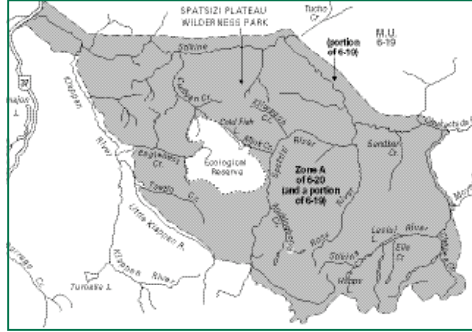
Cougar



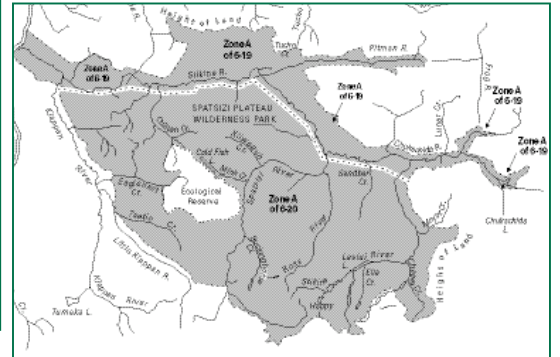
ADVERTISING



Map F21b Nass Mountain Goat Closed Area (MU 6-16).



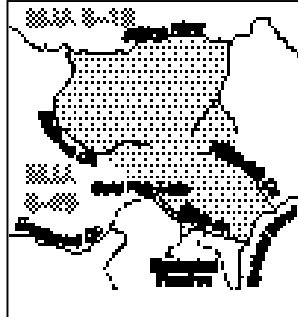
Map F22a Spatsizi Caribou and Moose Limited Entry Hunting areas (situated in MU 6-19, 6-20).



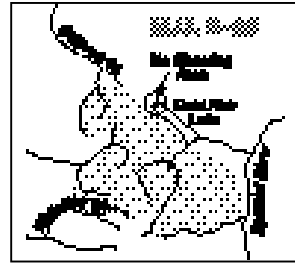
Map F22b Spatsizi Mountain Sheep Limited Entry Hunting areas (situated in MU 6-19, 6-20).



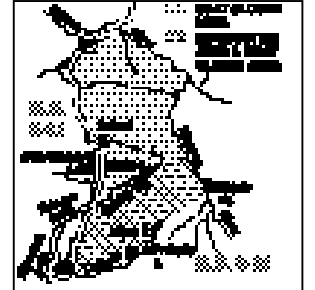
Map F23 Spatsizi Mountain Goat Limited Entry Hunting Area (situated in MU 6-19, 6-20).



Map F24 Spatsizi Mountain Goat Closed Area (situated in MU 6-20).



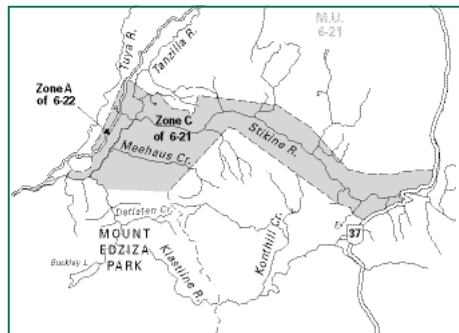
Map F25 Spatsizi (Cold Fish-Gladys Lake) Ecological Reserve No Hunting Area (situated in MU 6-20). Cold Fish Lake Camp No Shooting Area: The discharge of firearms is prohibited within 1 km of Cold Fish Lake Camp.



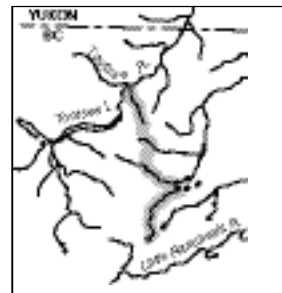
Map F26 Todagin Mountain No Shooting Area and Mountain Goat Closed Area (situated in MU 6-20). See page 65 for mining access road restrictions.



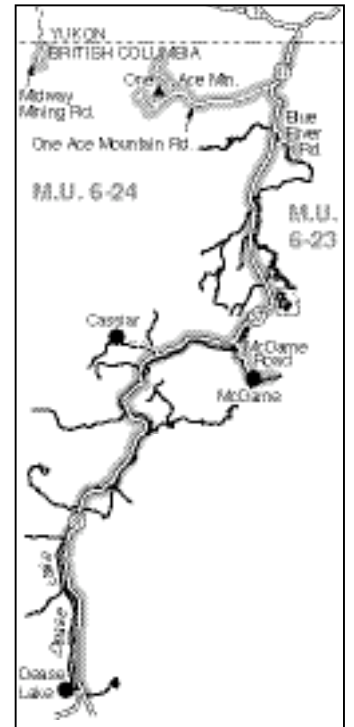
Map F27 Mt. Edziza Park Mountain Sheep, Caribou and Mountain Goat Limited Entry Hunting Areas (situated in MU 6-21).



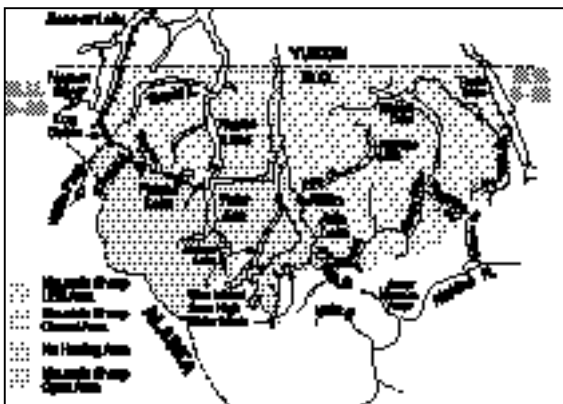
Map F28 Stikine Mountain Goat Limited Entry Hunting Area (situated in MUs 6-21, 6-22).



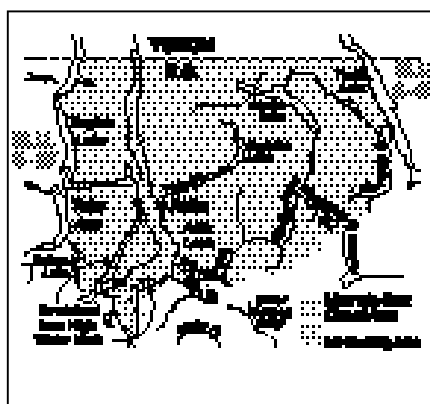
Map F29 Midway Mine Access Trail Motor Vehicle Closed Area (situated in MU 6-24). See page 65.



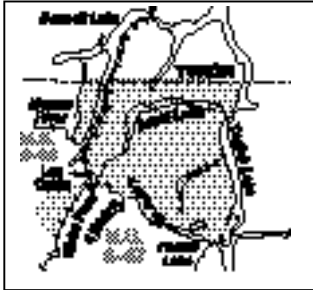
Map F32 Cassiar Road Moose Closed Area (situated in MU 6-23). Hunting of moose is prohibited within 400m of Blue River, One Ace Mountain, Midway Mining and McDame Roads and Highway 37 from the Yukon border to Dease Lake from Sept 25 to Oct 10.




Map F30 Atlin Mountain Sheep Limited Entry Hunting Area and Mountain Sheep Open Area (situated in MU 6-25, 6-27).



Map F31 Atlin Mountain Goat Closed Area and No Hunting Area (situated in MUs 6-25, 6-27).



Map F33 Tagish Highlands Mountain Goat Limited Entry Hunting Area. (situated in MUs 6-27, 6-28).



Map F34 Twenty Mile Road Moose Closed Area (situated in MU 6-23). Hunting of moose is prohibited within 400m of Twenty Mile Road from Sept 25 to Oct 10.



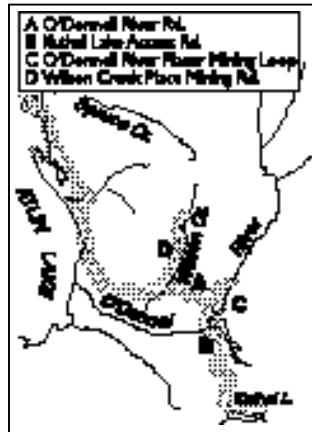
Map F35 Surprise Lake Moose Closed Area (situated in MU 6-25). Hunting of moose is prohibited from Sept 25 to Oct 10 within 400 m of the roads listed in the legend.



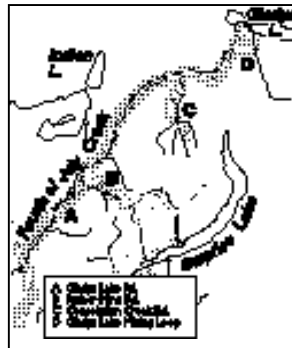
Map F39 Teslin Lake Moose Closed Area (situated in MU 6-25). Hunting of moose is prohibited from Sept 25 to Oct 10 with 400m of the shore of and over the portion of Teslin Lake south of the north end of Shaman Island (Burial Island) and including Shaman Island.




Map F36 Bull Creek Road Moose Closed Area (situated in MU 6-25). Hunting of moose is prohibited within 400 m of Bull Creek Rd from Sept 25 to Oct 10.



Map F37 O'Donnell Road Moose Closed Area (situated in MU 6-25). Hunting of moose is prohibited within 400m of O'Donnell Road from Sept 25 to Oct 10.



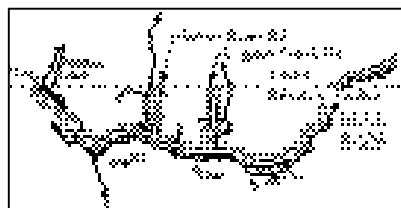
Map F38 Gladys Lake Moose Closed Area (situated in MU 6-25). Hunting of moose is prohibited from Sept 25 to Oct 10 within 400m of the road listed in the legend.




Map F42 Atlin Caribou Limited Entry Hunting Area (situated in MU 6-25 and 6-26). Caribou hunting is by LEH only.



Map F40 Barrington Burn Road Moose Closed Area (situated in MU 6-22). Hunting of moose is prohibited within 400m of Barrington Burn Road from Sept 25 to Oct 10.



Map F41 Alaska Highway Moose Closed Area (situated in MU 6-25). Hunting of moose is prohibited within 400m of that portion of the Alaska Highway (Highway1) in MU 6-25, Smart River Road and Logjam Creek Road from Sept 25 to Oct 10.



Map F43 Atlin Mountain Goat Limited Entry Hunting Area and Atlin Park Mountain Sheep and Caribou Closed Area (situated in MUs 6-25, 6-26, 6-27).



Map F44 Atlin Park No Hunting Area in portions of MUs 6-25 and 6-27.

**NOTICE!
TO HUNTERS**

Government is considering an earlier draw date for Mountain Sheep LEH in M.U. 6-20 (Spatsizi) for 2007. Details will be available on our website in October, 2006 www.env.gov.bc.ca/fw



Bighorn