

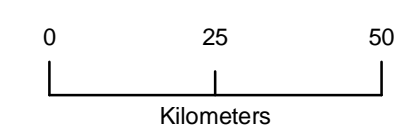
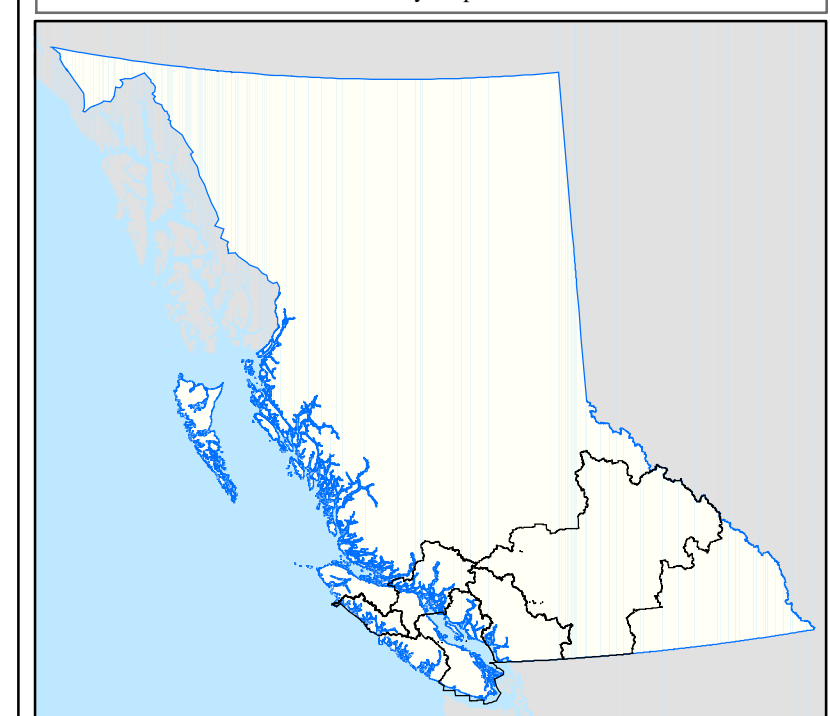


Legend

-  Regional Districts
-  Municipal Boundaries



Key Map



Data Sources

- 1:2,000,000 Ministry of Sustainable Resource Management Base Information (Lakes, Rivers, Annotation)
- 1:250,000 Ministry of Sustainable Resource Management Regional District Boundaries Provincial Surround
- 1:250,000 Ministry of Water Land and Air Protection Regional District Boundaries
- 1:250,000 Department of Fisheries and Oceans, Canada Statistical Areas

Produced for:  
**Ministry of  
Water Land and Air Protection  
Environmental Stewardship**

Produced by:  
**Ministry of  
Sustainable Resource  
Management  
Business Solutions Branch**

Filepath: q:/projects/clients/wlap/enviro\_stewardship/arcgis/  
File Name: dfo\_regional\_bnds8.mxd  
Projection: Albers Equal Area Conic Datum NAD83  
Date: April 20th, 2005  
Created By: LIBC, Victoria Service Center, LL