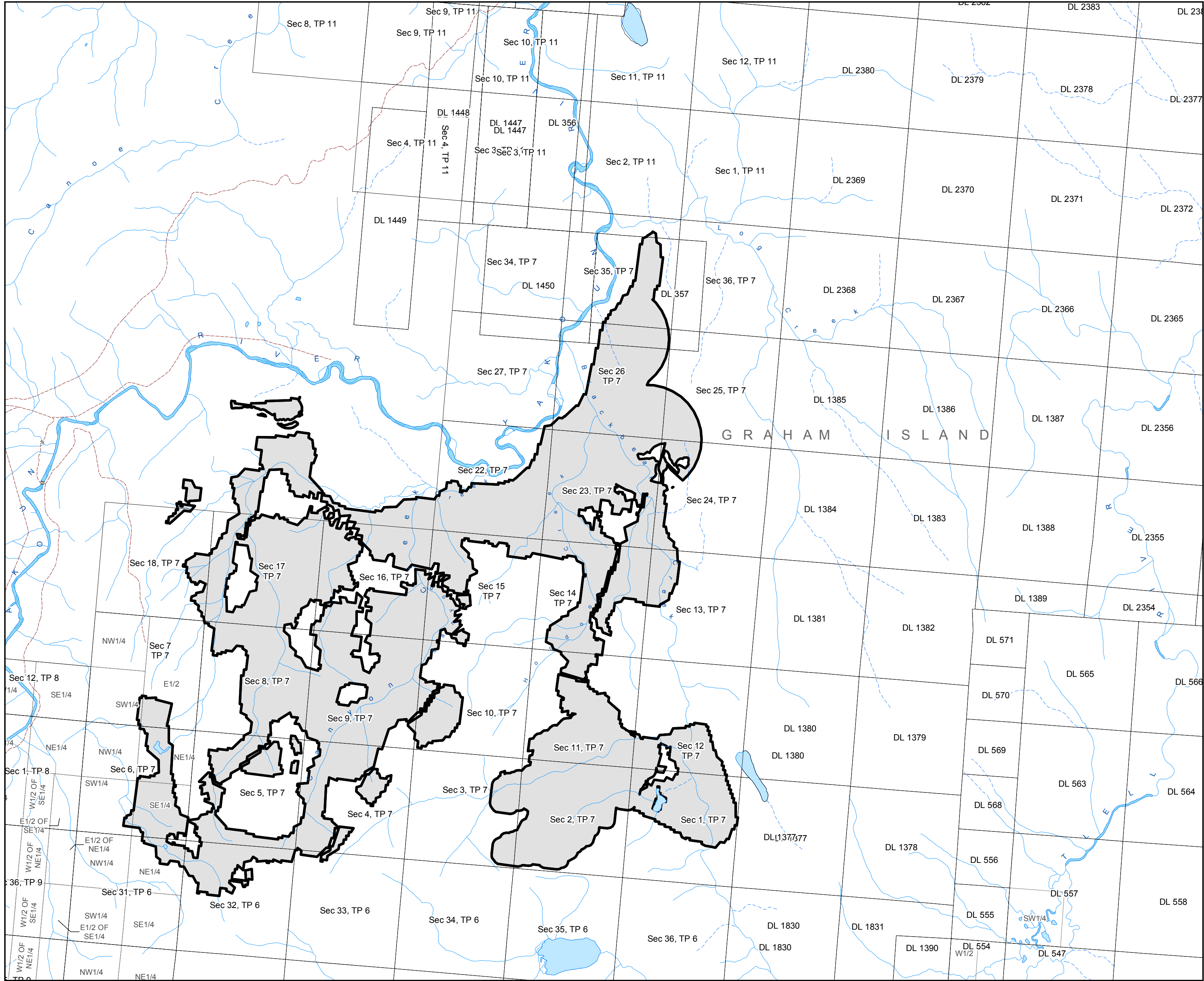




Haida Gwaii\Queen Charlotte Islands Designated Area No.3

Schedule 13 of 23

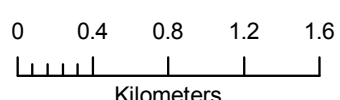


Legend

 Haida Gwaii/Queen Charlotte Islands Designated Area No. 3



1:40,000



0 0.4 0.8 1.2 1.6
Kilometers



Produced by: Integrated Land Management Bureau

Filename: QCI_PT13_NO3_20060707

Filepath: Haida\ArcGISProjects\Part_13_maps\QCI_PT13_NO3_20060707.mxd

Projection/Datum: Albers/NAD83

Date Created/Revised: July 07, 2006

Created by: CIS, NL, SH

Ratio scale correct at 17" X 22" pagesize