


















**ASSERTED FIRST NATIONS
TRADITIONAL TERRITORIES,
MOF SOUTH ISLAND FOREST DISTRICT
CAMPBELL RIVER BAND**


Map last updated August 15th, 2005

This draft map was created using the best available information found in the DSI & DCR MoF's offices. Consultation and final comments from the FN are pending.



Legend

-  Campbell River Band
-  Indian Reserve Boundaries
-  Provincial Parks
-  National Parks
- Community Forests**
-  Community Forests
- Major Licenses**
- FOREST_FIL**
-  A19234
-  A19235
- BCTS Admin Areas**
-  BCTS Admin Areas
- Tree Farm Licenses**
- FOREST_FIL**
-  TFL19
-  TFL25
-  TFL44
-  TFL46
-  TFL54
-  TFL57
-  Woodlots
-  South Island District
-  Coast_Region



This map is not intended to create, recognize, limit or deny any aboriginal right, including title, that First Nations may have or impose any obligations on Province of British Columbia, the Ministry of Forests or alter the legal status, or resources within the Province or the existing legal authority of BC. First Nations update and modify periodically their asserted traditional territory boundaries, and although every effort has been made to ensure the accuracy, currency and reliability of the content, MoF accepts no responsibility in that regard.

