
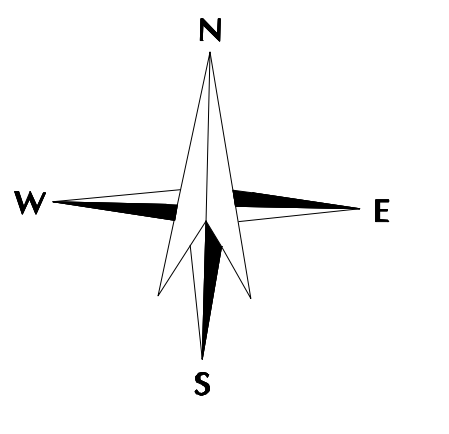


**Schedule A  
Ungulate Winter Range  
UWR Plan Number U-1-013**

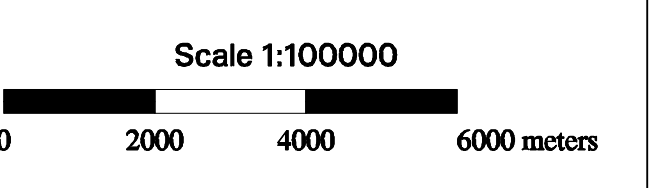
Total Area 4275 ha

**Legend**

-  Road - Main
-  Road (Gravel Undivided) - 1 Lane
-  Road (Unimproved)
-  Road - Paved lanes 2, Undivided
-  Rail Line (Single Track)
-  River/Stream - Dry
-  River/Stream - Indefinite
-  Contour - Index
-  Marsh
-  Swamp
-  Ungulate Winter Range (including Unit #)



Signed this \_\_\_ day of \_\_\_\_\_,  
Bill Barisoff, Minister  
Ministry of Water, Land and Air Protection



Contour Interval 200 m  
Projection UTM Zone 10  
Datum NAD 83

For more information contact  
Identified Wildlife Management Strategy  
Biodiversity Branch  
Ecosystem Planning and Standards Section  
Ministry of Water, Land and Air Protection  
250-356-7789

Map Produced by the  
Biodiversity Branch  
Ministry of Water, Land and Air Protection  
October 13, 2004

