



Volume I



**Elections Saskatchewan
Statement of Votes
Twenty-Fourth Provincial General Election
September 16, 1999**



August 1, 2000

The Honourable Ron Osika
Speaker of the Legislative Assembly
129 Legislative Building
Regina, Saskatchewan
S4S 0B3

Honourable Speaker:

In the spirit of section 286 of *The Election Act, 1996* (the "Act"), and the amended Act's heightened disclosure requirements, I am honoured to submit the Statement of Votes (Volume I) for the Twenty-fourth Provincial General Election held on September 16, 1999. This is the first Statement of Votes prepared and tabled by the Office of the Chief Electoral Officer since becoming an independent Office of the Legislative Assembly on May 12, 1998.

This Statement includes an overview of the election, lists of election officials, registered political parties, candidates and elected members. Also included is a constituency by constituency reporting of voting results by polling division and summary data of the official voting results.

The Report of the Chief Electoral Officer respecting Campaign Contributions and Expenditures (Volume II) outlining the financial activities of registered political parties and of candidates for the Twenty-fourth Provincial General Election will be tabled subsequently.

Respectfully submitted,

A handwritten signature in cursive script, appearing to read "J. Baker".

Janice G. Baker
Chief Electoral Officer



Statement of Votes		Page
Letter of Transmittal	_____	iii
Official Report	_____	ix
Appendix I	Constituency Returning Officers _____	1
Appendix II	Registered Political Parties, Party Leaders, and Chief Official Agents _____	3
Appendix III	Name, Address and Occupation of Candidates and Name and Address of Business Managers _____	4
Appendix IV	Members Elected: 1999 Provincial General Election by Political Affiliation, Address and Occupation _____	10
Appendix V	Vote Summary by Constituency _____	13
Appendix VI	Vote Summary by Constituency Polling Division and 1999 Polling Subdivision Map:	
	Arm River _____	21
	Athabasca _____	23
	Battleford-Cut Knife _____	25
	Cannington _____	27
	Canora-Pelly _____	29
	Carrot River Valley _____	31
	Cumberland _____	33
	Cypress Hills _____	35
	Estevan _____	37
	Humboldt _____	39
	Indian Head-Milestone _____	41
	Kelvington-Wadena _____	43
	Kindersley _____	45
	Last Mountain-Touchwood _____	47
	Lloydminster _____	49
	Meadow Lake _____	51
	Melfort-Tisdale _____	53
	Melville _____	55
	Moose Jaw North _____	57
	Moose Jaw Wakamow _____	59
	Moosomin _____	61



Table of Contents (Continued)

North Battleford	63
Prince Albert Carlton	65
Prince Albert Northcote	67
Redberry Lake	69
Regina Centre	71
Regina Coronation Park	73
Regina Dewdney	75
Regina Elphinstone	77
Regina Lakeview	79
Regina Northeast	81
Regina Qu'Appelle Valley	83
Regina Sherwood	85
Regina South	87
Regina Victoria	89
Regina Wascana Plains	91
Rosetown-Biggan	93
Rosthern	95
Saltcoats	97
Saskatchewan Rivers	99
Saskatoon Eastview	101
Saskatoon Fairview	103
Saskatoon Greystone	105
Saskatoon Idylwyld	107
Saskatoon Meewasin	109
Saskatoon Mount Royal	111
Saskatoon Northwest	113
Saskatoon Nutana	115
Saskatoon Riversdale	117
Saskatoon Southeast	119
Saskatoon Sutherland	121
Shellbrook-Spiritwood	123
Swift Current	125
Thunder Creek	127
Watrous	129
Weyburn-Big Muddy	131
Wood River	133
Yorkton	135

Appendix VII	Comparative Vote Summary by Registered Political Party for the years: 1999, 1995, 1991, 1986, 1982, 1978, 1975 and 1971 Provincial General Elections	137
--------------	--	-----

Appendix VIII	Comparative Ballot Summary for the years: 1999, 1995, 1991, 1986, 1982, 1978, 1975, 1971 Provincial General Elections	138
---------------	---	-----



Table of Contents (Continued)

Appendix IX	Map Depicting Provincial Constituency Boundaries Used at 1999 Provincial General Election	139
Appendix X	Map Depicting Provincial Constituency Boundaries Used in Cities at 1999 Provincial General Election:	
	Moose Jaw	140
	Prince Albert	141
	Regina	142
	Saskatoon	143
Appendix XI	Directory of Communities	144

Preliminary Remarks

This is the first Statement of Votes prepared and tabled by the Office of the Chief Electoral Officer (the "Office") since the coming into force of *The Election Act, 1996* (the "Act"), on January 1, 1997. The Act was amended by the coming into force of *The Election Amendment Act, 1998* (the "Amendment Act"), effective May 12, 1998. The prevailing Amendment Act, for the first time, established the Chief Electoral Officer as an independent Officer of the provincial Legislative Assembly. The adoption of the Act and its subsequent amendment concluded a major reform of the Province's electoral law and is consistent with the Province's long standing commitment to uphold the integrity of the electoral process.

The Office, under the direction of the Chief Electoral Officer of Saskatchewan, is responsible for the administration of provincial elections, by-elections and provincial election finances under the Act. The mandate of the Office is the conduct of fair and impartial administrative and financial electoral practices ensuring compliance with the Act. The objective of the mandate is to ensure the Saskatchewan electorate's confidence in the integrity of the electoral process.

Issuance of Writ

On August 19, 1999, the Twenty-third Saskatchewan Legislature was dissolved, pursuant to section 3 of *The Legislative Assembly and Executive Council Act, 1978*, by the Honourable J.E.N. Wiebe, Lieutenant Governor of Saskatchewan. Also on the 19th of August, an Order of the Lieutenant Governor in Council was passed, pursuant to section 31 of the Act, directing the Chief Electoral Officer to issue a Writ of Election to each of the Province's fifty-eight (58) constituency returning officers enabling the Saskatchewan electorate to go to the polls on September 16, 1999. An Election Calendar for the Twenty-fourth provincial general election is included on the last page of the Official Report.

At dissolution, standing in the Legislative Assembly was: 41 New Democrat, 10 Saskatchewan Party, 5 Liberal, 1 Independent and 1 vacant.

Provincial Constituency Boundaries

The provincial constituency boundaries were as enacted in 1994 under *The Representation Act, 1994*, based on the recommendations of the Constituency Boundaries Commission, 1993 (the "Commission"), as established under *The Constituency Boundaries Act, 1993*. The Commission recommended the establishment of fifty-eight (58) provincial constituencies inclusive of two (2) northern constituencies and fifty-six (56) southern constituencies of equal voter size. The Province's constituency boundaries and Directory of Communities are set out in Appendices IX, X and XI.

Constituency Returning Officers

An important part of maintaining election readiness is having constituency returning officers for the Province's fifty-eight (58) constituencies. The Province's returning officers, for each of the constituencies, were nominated



based on the recommendations of Saskatchewan's registered political parties. Appointed by Order of the Lieutenant Governor in Council, constituency returning officers were responsible for the free and fair conduct of the Province's Twenty-fourth provincial general election. See Appendix I for a listing of constituency returning officers.

Provincial Political Parties

The September 16, 1999, election acknowledged five (5) provincial political parties for purposes of fielding candidates. Pursuant to section 231 of the Act, the Office recognized the existence of the following political parties in the Register of Political Parties¹:

- New Democratic Party, Sask. Section
- New Green Alliance
- Progressive Conservative Party of Saskatchewan
- Saskatchewan Liberal Association
- The Saskatchewan Party

In August, pursuant to subsection 227(1)(a) of the Act, the Office deleted, as per their request, the Reform Party of Saskatchewan from the of Register Political Parties. In this regard, the Office deregistered the Reform Party of Saskatchewan on August 23, 1999.

See Appendix II for a list of registered political parties, their respective leaders and chief official agents.

Candidate Nomination

Nomination of candidates concluded on August 31, 1999. At the close of nomination 206 candidates had been nominated: 58 New Democrat, 16 New Green Alliance, 14 Progressive Conservative, 58 Liberal, 58 Saskatchewan Party and 2 Independent. None of the 206 candidates withdrew their candidacy prior to the election. Appendix III sets out candidates by provincial constituency.

Enumeration

From the 19th of August through to the 28th, an enumeration of eligible electors was conducted for each of the Province's 2,712 polling divisions. The Province's enumerators sat on September 13, 1999, pursuant to section 26 of the Act, to make necessary revisions to the voters' list. As a result of these efforts, 622,500 provincial residents were declared eligible to vote, as established on the revised voters' list. Those residents not recognized on the revised voters' list were able to register to vote by swearing a declaration at an advance poll or on polling day.

¹ The following Statement of Votes Appendices abbreviate the names of the Province's registered political parties as follows: New Democratic Party, Sask. Section - N.D.P.; New Green Alliance - NGA; Progressive Conservative Party of Saskatchewan - P.C.; Saskatchewan Liberal Association - L.; The Saskatchewan Party - Sask.



Voting

On the 10th, 11th, 12th, 13th and 14th days of September, 150 advance polls were conducted in the Province's fifty-eight (58) constituencies. To facilitate electorate participation, special polling stations were established in seventy-two (72) hospitals and five (5) correctional facilities. Regular polling stations were open from 9:00 a.m. to 8:00 p.m. CST on September 16, 1999, enabling the Province's 622,500 eligible voters the opportunity to exercise their democratic franchise. Eligible voters unable to attend a regular, special or advance poll were entitled to vote by absentee ballot.

Electoral Results

Unofficial electoral results were published on the evening of September 16, 1999, resulting in 29 New Democrat, 25 Saskatchewan Party and 4 Liberal members' elect. None of the candidates were elected by acclamation. Deposits were forfeited by 101 of the Province's 206 candidates, pursuant to section 47 of the Act, for not obtaining at least one half of the total number of valid votes cast for the candidate elected. The 101 candidates forfeiting their deposits included: 10 New Democrat, 16 New Green Alliance, 14 Progressive Conservative, 44 Liberal, 15 Saskatchewan Party and 2 Independent.

On September 28, 1999, constituency returning officers tabulated the results of votes cast in the advance polls, special provision polls and by absentee ballot. These figures were then reflected in the relevant constituency results concluding the final count. Upon completion of the final count, on October 9, 1999, each of the Province's constituency returning officers made a Return to the Writ of Election.

On November 12, 1999, the Office published in *The Saskatchewan Gazette* (Vol. 95, No. 45) a notice of receipt of the Return to the Writ and the names of fifty-six (56) candidates elected. As a result of two judicial recounts, pursuant to section 155 of the Act, notice of receipt of the Return and the names of candidates elected for the constituencies of Saskatoon Southeast and Wood River were not published on the November 12th date.

Judicial Recounts

Pursuant to section 155 of the Act, judicial recounts were conducted in the constituencies of Saskatoon Southeast and Wood River. Under the Act, a constituency returning officer, upon request by any candidate or business manager, is legislated to apply to the Saskatchewan Court of Queen's Bench (the "Court") to ask the Court to undertake a judicial recount where, if, after final count, the margin of victory of the candidate declared to be elected is less than the total number of all unopened ballot envelopes, rejected ballots and ballots objected to.

In the constituency of Saskatoon Southeast, on final count the New Democratic Party candidate was declared elected with a plurality of 36 votes. On judicial recount, the Court held the September 28th result for Saskatoon Southeast null and void. On appeal, the decision was reversed by the Saskatchewan Court of Appeal resulting in the New Democratic Party candidate being declared elected.

In the constituency of Wood River, upon final count, the Liberal and Saskatchewan Party candidates each received the same number of votes. Pursuant to section 148 of the Act, the constituency returning officer cast a ballot to break the tie. As a result, the Liberal candidate was declared elected. On judicial recount, pursuant to section 155, the Court upheld the result.

On January 14, 2000 and February 18, the Office, pursuant to section 174 of the Act, published in *The Saskatchewan Gazette* (Vol. 96, No. 2 and Vol. 96, No. 7) a notice of receipt of the Return to the Writ and the named candidate elected for the constituencies of Saskatoon Southeast and Wood River, respectively.

See Appendices IV, V and VI for the electoral results of the Province's fifty-eight (58) constituencies.

Controvert Proceedings

On February 24, 2000, The Saskatchewan Party, pursuant to *The Controverted Elections Act, 1978* (the "Controverted Act"), filed a petition in the Court seeking to set aside the electoral result of the judicial recount for the constituency of Wood River. On May 15, 2000, prior to trial, the incumbent filed an Admission of Undue Election with the Court. As a result, pursuant to section 26 of the Controverted Act, the Wood River electoral result was declared null and void and was set aside. On May 29, 1999, a Writ of Election was issued to fill the vacancy so created. Eligible voters in the constituency of Wood River returned to the polls on June 26, 2000.

Comparative Vote and Ballot Summary

See Appendices VII and VIII for historical summaries of provincial general elections conducted from 1971 to present.

Election Calendar

Sunday	Monday	Tuesday	Wednesday	Thursday	Friday	Saturday
Writ of Election:					-34 August 13	-33 August 14
Minimum Writ Period: (28 days) The minimum number of days between issue of the Writ of Election and Nomination Day is 11 clear days. (The date fixed for issuing the Writ of Election and the date fixed for Nomination Day are to be excluded (clause 31(3)(b) and subsection (4)).)						
Maximum Writ Period: (34 days) The maximum number of days between issue of the Writ of Election and Nomination Day is 17 clear days. (The date fixed for issuing the Writ of Election and the date fixed for Nomination Day are to be excluded (clause 31(3)(b) and subsection (4)).)						
-32 August 15	-31 August 16	-30 August 17	-29 August 18	-28 August 19	-27 August 20	-26 August 21
				WRIT ISSUES Date of issue of Writ of Election Commence accepting nomination of candidates ← Enumeration Schools → s. 31(2), (3)(b); s. 44		Print election Proclamation
-25 August 22	-24 August 23	-23 August 24	-22 August 25	-21 August 26	-20 August 27	-19 August 28
Enumeration	Begin monitoring each enumerator's progress	Last day to post election Proclamation • Returning Officer's Office • Post Offices in constituency s. 34(3)	Check completed E-200A and begin data entry of preliminary voters' lists		Photocopy secondary voters' lists (E-200) to be distributed to each candidate as available	Enumeration completed, telephone C.E.O. with number of names enumerated →
-18 August 29	-17 August 30	-16 August 31	-15 September 1	-14 September 2	-13 September 3	-12 September 4
Commence selection of voters to act as deputy returning officers, poll clerks and alternates	Reproduction of secondary Voters' Lists completed (-15) Forward 3 copies (5 copies - Northern constituencies) of each polling division list to enumerator; 10 copies including disk copy to known candidates; 5 copies to C.E.O. s. 25(1)(a), (b); s. 139(5)	NOMINATION DAY Facsimile/Telephone C.E.O. re: candidates • Furnish to Candidates list of candidates and enumerators s. 31(3)(b); s. 35(3); s. 44(1); s.51(1)	Arrange for publication of candidates nominated ← Arrange for printing of ballots	Secondary Voters' Lists, including list of enumerators, to be publicly displayed in the head office of (rural - each municipality in the constituency or urban - the municipality in which the constituency is situated) and in the constituency Returning Officer's Office (approximately sixteen (16) days before election day) • Commence accepting revisions to the secondary Voters' Lists s. 25(1)(b)		Last day to receive Absentee Voter Applications s. 87(3)
-11 September 5	-10 September 6	-9 September 7	-8 September 8	-7 September 9	-6 September 10	-5 September 11
Furnish to deputy returning officers (advance and regular polls) and candidates list of absentee voters to whom ballot paper was forwarded s. 88(3), (5)	LABOUR DAY D.R.O. Schools		Election officials and campaign workers should be encouraged to vote at advance poll Last day for applicant voter to receive absentee ballot paper and related materials, if mailed s. 88(2)(b)	Last day for applicant voter to receive absentee ballot paper and related materials, if delivered s. 88(2)(a)	ADVANCE POLL 3 p.m. - 10 p.m. C.S.T. s. 132(a)	ADVANCE POLL 12 noon - 7 p.m. C.S.T. s. 132(a)
-4 September 12	-3 September 13	-2 September 14	-1 September 15	0 September 16	+1 September 17	+2 September 18
ADVANCE POLL 12 noon - 7 p.m. C.S.T. s. 132(a)	ADVANCE POLL 3 p.m. - 10 p.m. C.S.T. REVISION DAY 2 p.m. - 10 p.m. C.S.T. s. 132(a); s. 26	ADVANCE POLL 3 p.m. - 10 p.m. C.S.T. Deadline for enumerator to deliver official Voters' List to deputy returning officer s. 132(a); s. 28(3)	Receive advance poll voter information and forward to applicable deputy returning officers Prepare to receive enumerators' expense claims	ELECTION DAY 9 a.m. - 8 p.m. C.S.T. Ensure arrangements for the display and tabulation of unofficial results Facsimile/Telephone results of election to C.E.O. s. 62	Ensure all ballot boxes and election materials are received from deputy returning officers	Prepare to receive deputy returning officers', poll clerks', etc. expense claims
+3 September 19	+4 September 20	+5 September 21	+6 September 22	+7 September 23	+8 September 24	+9 September 25
		Last day for forwarding Imprest Account and related financial materials to C.E.O.				
+10 September 26	+11 September 27	+12 September 28	+13 September 29	+14 September 30	+15 October 1	+16 October 2
12 noon deadline for receipt of absentee voter certificate envelopes (postmarked not later than 8 p.m. on election day) s. 89(5)(b), (c)		FINAL COUNT by Returning Officer s. 31(3)(e); s. 145		Collection of ballot boxes and election materials by C.E.O. • Vacate office space		Last day to request a recount or an addition s. 155(2)(c)
+17 October 3	+18 October 4	+19 October 5	+20 October 6	+21 October 7	+22 October 8	+23 October 9
						RETURN TO THE WRIT Forward election Return and other documents to C.E.O. s. 31(3)(f); s. 171



Constituency	Returning Officer	Address	
Arm River	Pat Adams	Box 99	Strongfield S0H 3Z0
Athabasca	Robert Desjarlais	Box 149	Ile-a-la-Crosse S0M 1C0
Battleford-Cut Knife	Judy Jamieson	Box 573	Battleford S0M 0E0
Cannington	Anita Thornton	Box 72	Arcola S0C 0G0
Canora-Pelly	Lois Person	R.R. 1	Preeceville S0A 3B0
Carrot River Valley	Bonnie Haveroen	Box 39	Codette S0E 0P0
Cumberland	Larry Chrispen	Box 981	La Ronge S0J 1L0
Cypress Hills	Kim White	Box 242	Leader S0N 1H0
Estevan	Mabel Young	1529 Young Street	Estevan S4A 0J5
Humboldt	Janette Kelly	Box 1974	Humboldt S0K 2A0
Indian Head-Milestone	Michelle Ecarnot	Box 100	Vibank S0G 4Y0
Kelvington-Wadena	Carol Lowndes	Box 396	Kelvington S0A 1W0
Kindersley	Dorothy Arthurs	Box 33	Loverna S0L 1Y0
Last Mountain-Touchwood	Donna Hawes	Box 143	Semans S0A 3S0
Lloydminster	Bill Rekrutiak	2309-46 "A" Avenue Close	Lloydminster S9V 0L4
Meadow Lake	Bob Lockwood	716 1st Street East	Meadow Lake S9X 1G2
Melfort-Tisdale	Harry Broudy	Box 1151	Melfort S0E 1A0
Melville	Ralph Wardle	Box 1806	Melville S0A 2P0
Moose Jaw North	Dale McBain	65 Taylor Crescent	Moose Jaw S6J 1J5
Moose Jaw Wakamow	Jo-Anne Dusel	650 Hochelaga Street West	Moose Jaw S6H 2H4
Moosomin	Norma Jeanne Miller	Box 222	Moosomin S0G 3N0
North Battleford	Laura Lawson	1952 101st Street	North Battleford S9A 1B3
Prince Albert Carlton	Morley Harrison	765 Davis Street	Prince Albert S6V 2T3
Prince Albert Northcote	Derrick Furber	132 MacDowall Crescent	Prince Albert S6V 6N3
Redberry Lake	Raymond Ewanchuk	Box 33, R.R. 1	Whitkow S0M 1S0
Regina Centre	Kate Bissell	2330 Garnet Street	Regina S4T 3A2
Regina Coronation Park	Lawrence Adams	4902 2nd Avenue North	Regina S4R 0Z1
Regina Dewdney	Lynn Scott	1535 Rupert Street	Regina S4N 1W1
Regina Elphinstone	Joe McKeown	c/o 306 Elphinstone Street	Regina S4R 3W6
Regina Lakeview	Betty Schutzman	3548 Allen Avenue	Regina S4S 0Z9
Regina Northeast	Nester Detz	110 Toronto Street	Regina S4R 1L7
Regina Qu'Appelle Valley	Linda Weimer	907 Hopkins Crescents	Regina S4X 2N2
Regina Sherwood	Lois Buck	2 Irvin Crescent	Regina S4R 5L2
Regina South	Martin Weichel	4714 Queen Street	Regina S6S 6G7
Regina Victoria	Shirley Sebastian	2701 McDonald Street	Regina S4N 2Z9
Regina Wascana Plains	Jeannette Martin	42 Pleasant Place	Regina S4V 0C2
Rosetown-Biggar	Brenda Kemppainen	Box 118	Lucky Lake S0L 1Z0



Constituency	Returning Officer	Address	
Rosthern	Maurice Janex	Box 640	Warman S0K 4S0
Saltcoats	Peter Woznesensky	Box 1545	Esterhazy S0A 0X0
Saskatchewan Rivers	Don Bendig	Box 766	Prince Albert S6V 5S2
Saskatoon Eastview	Joyce O'Keeffe	2238 Cairns Avenue	Saskatoon S7J 1T8
Saskatoon Fairview	Colette Schreiner-Steernberg	435 Streb Way	Saskatoon S7M 4V2
Saskatoon Greystone	Eileen Ritter	1636 Jackson Avenue	Saskatoon S7H 2N4
Saskatoon Idylwyld	Wilma Groenen	612 31st Street West	Saskatoon S7L 0R3
Saskatoon Meewasin	Ivy Hubble	1761 Prince of Wales Avenue	Saskatoon S7K 3E6
Saskatoon Mount Royal	Shirley McDade	903 Avenue "X" North	Saskatoon S7L 3K5
Saskatoon Northwest	Robert Jamison*	147 Zeman Crescent	Saskatoon S7K 7W6
Saskatoon Nutana	Thelma Cvek	833 Main Street	Saskatoon S7H 0K2
Saskatoon Riversdale	Kay Burkhart	127 Hull Crescent	Saskatoon S7M 4H3
Saskatoon Southeast	Doris Dumba	103 Weyakwin Drive	Saskatoon S7J 4N3
Saskatoon Sutherland	Eleanore Macdonald	#9 - 302 Berini Drive	Saskatoon S7N 3P6
Shellbrook-Spiritwood	Jean Boddy	Box 99	Spiritwood S0J 2M0
Swift Current	James Roberts	604 North Hill Drive	Swift Current S9H 1X2
Thunder Creek	George Dyck	Box 40	Hodgeville S0H 2B0
Watrous	Evelyn Edwards	Box 451	Nokomis S0G 3R0
Weyburn-Big Muddy	Wanda Edwards	503 11th Street	Weyburn S4H 1J7
Wood River	Hazel Benison	Box 916	Shaunavon S0N 2M0
Yorkton	Shirley Dereniski	326 York Road	Yorkton S3N 3N2

* Appointed September 1, 1999, replacing Mary Ross-Walker



Registered Political Party	Abbreviation	Party Leader	Chief Official Agent
Saskatchewan Liberal Association	Liberal	Jim Melenchuk	F. William Johnson
New Democratic Party, Sask. Section	New Democratic Party (N.D.P.)	Roy Romanow	Steven Bobiash
New Green Alliance	New Green Alliance (NGA)	Neil Sinclair	Donna Nelson
Progressive Conservative Party of Saskatchewan	P. C. Party of Sask.	Iris Dennis	Terrence Leier
The Saskatchewan Party	The Saskatchewan Party	Elwin Hermanson	Donald Morgan



Constituency	Candidates			Business Managers		
	Political Affiliation	Name	Address	Occupation	Name	Address
Arm River	L. N.D.P. Sask.	Harvey McLane Ron Bishoff Greg P. Brkich	Box 24, Imperial Box 16, Marquis Box 24, Bladworth	Farmer Farmer Farmer	William E. Lewis Dennis Robinson Ron Bessey	Box 239, Imperial Box 219, Tugaskie Box 100, Bladworth
Athabasca	L. N.D.P. Sask.	Allan Adam Harold (Buckley) Belanger Bert Roach	3180 Grey Owl Crescent, Prince Albert Box 304, Ile-a-la-Crosse 1 - 1121 Avenue D North, Saskatoon	Communications Specialist Businessman Communications Director	Peter A. Abrametz Yvonne Daigneault Katherine Mehler	101 - 88 13th Street East, Prince Albert Box 54, Ile-a-la-Crosse 11 - 3221 7th Street East, Saskatoon
Battleford-Cut Knife	L. N.D.P. Sask.	Gary B. McArthur Sharon Murrell Rudi Peters	Box 41, Battleford Box 7, Senlac Box 88, Rabbit Lake	Mayor Farmer Farmer	Doug McEwen Marion Stephenson Stella VanHooren	2027 Foley Drive, North Battleford Box 1193, Unity Box 1802, Battleford
Cannington	L. N.D.P. Sask.	Joanne Johnston Glen Lawson Dan D'Autremont	3 Eisenhower Place, Redvers Box 56, Arcola Box 88, Alida	Self-employed School Teacher Farmer	Robert Soroka Henry Friesen Sharon Walker	Box 205, Redvers Box 475, Camduff Box 29, Oxbow
Canora-Pelly	L. N.D.P. Sask. Ind.	Richard McLeod Bill Dodge Ken Krawetz David Sawkiw	Box 213, Norquay Box 623, Preeceville Box 9, Invermay Box 1182, Preeceville	Manager Teacher Farmer/Teacher Farmer	Mervin Pelechaty George Simka Bob Blahay Wayne W. Mastrachuk	Box 1447, Kamsack Box 1321, Canora Box 691, Preeceville Box 1238, Preeceville
Carrot River Valley	L. N.D.P. Sask.	Ron Wasill Andy Renaud Carl Kwiatkowski	Zenon Park Box 2203, Tisdale Box 152, Porcupine Plain	Businessman/Farmer Businessman General Manager	Lisa Leblanc Cathy Ryan Al Jellicoe	Box 155, Zenon Park Box 1593, Hudson Bay Box 1930, Tisdale
Cumberland	L. N.D.P. P.C. Sask.	Winston McKay Keith Goulet Quentin Agnew Don Johannesson	159 Weyakwin Drive, Saskatoon Box 192, La Ronge 304 - 521 Main Street, Saskatoon 402 Wilkinson Court, Saskatoon	Graduate Student Teacher Lawyer Consultant	Matthew Holihaty Tony Oscienny Clayton S. Gottselig Katherine Mehler	306 Stodola Court, Saskatoon Box 721, La Ronge 49 Rootman Avenue, Regina 11 - 3221 7th Street East, Saskatoon
Cypress Hills	L. N.D.P. Sask.	Barry Thienes Keith Murch Wayne Elhard	Box 1147, Shaunavon Box 146, Lancer Box 473, Eastend	Optometrist Farmer Businessman	Shirley Helmerson Evelyn McCuaig Gwen Basso	Box 154, Maple Creek 238 Front Street, Eastend Box 542, Eastend
Estevan	L. N.D.P. NGA Sask.	Neil Collins Larry Ward Sigfredo González Doreen Eagles	737 3rd Street East, Estevan 1007 Hillcrest Bay, Estevan 510 1st Street, Estevan Box 113, Macoun	Station Electrician Technician Caretaker Homemaker	Michael Redenbach Daryl Kuchinka Carol Van DeWoestyne Elaine Walton	1034 1st Street, Estevan Box 127, Macoun 1648 Warren Avenue, Weyburn 622 1st Street A, Estevan
Humboldt	L. N.D.P. NGA Sask.	Joanne Perreault Armand Roy Ron Schriml Ariene Julé	Box 56, Hoey Box 66, Hoey Box 454, Bruno R.R. 1, Bruno	Farmer Farmer Farmer Farmer	Robert Bandurka Perry Gaudet Annette Neustaedter Paulette Benning	Box 757, Humboldt Box 10, Bellevue Box 454, Bruno 604 - 717 Victoria Avenue, Saskatoon
Indian Head-Milestone	L. N.D.P. NGA Sask.	Larry Schultz Lorne Scott Garth Herman Don McMorris	Box 2232, Fort Qu'Appelle Box 995, Indian Head 45 Langley Street, Regina 2523 Margaret Place, Regina	Businessman Farmer Self-employed Farmer	Steve Helfrick James Penfold Donna Nelson Clay Reich	Box 2044, Fort Qu'Appelle Box 64, Qu'Appelle 1114 Courtney Street, Regina 5144 10th Avenue, Regina
Kelvington-Wadena	L. N.D.P. Sask.	Sean Macknak Doug Still June Draude	Box 41, Dysart Box 1358, Humboldt Box 10, Naicam	Student Teacher Self-employed	Dave Brundige Michelle Fleury Lorna Draude	2736 Hill Avenue, Regina Box 148, McKegue Box 246, Naicam



Candidates and Business Managers (Continued)

Appendix III

Candidates			Business Managers			
Constituency	Political Affiliation	Name	Address	Occupation	Name	Address
Kindersley	L.	Vaughn Biberdorf	23 Rutley Crescent, Kindersley	Contract Operator	Luraye Zinger	Box 2287, Kindersley
	N.D.P.	Bill Roshier	41 West Road, Kindersley	Farmer	Mel Karlson	16 Thomson Drive, Kindersley
Last Mountain-Touchwood	Sask.	Bill Boyd	Box 513, Eston	Farmer	Carole Stevenson	Box 326, Eston
	L.	Ken Kluz	Box 38, Wishart	Farmer/Labourer	Alfred Bundus	Box 74, Earl Grey
Lloydminster	N.D.P.	Dale Flavell	Box 32, Sifton	Farmer	Brian Kramer	R.R. 1, Southey
	Sask.	Glen Hart	Box 272, Cupar	Farmer	Marilyn Kleisinger	Box 178, Southey
Meadow Lake	L.	Larry Ingram	Box 207, Turfelford	Farmer	Edna Silvester	4902 38th Street, Lloydminster
	N.D.P.	Violet Stanger	Box 329, Maidstone	Retired Teacher	Loretta Long	Box 706, Lloydminster
Melfort-Tisdale	Sask.	Milton Wakefield	2904 46th Avenue, Lloydminster	Consultant	Gwen Holland	Box 247, Maidstone
	L.	Don Coupland	Box 2529, Meadow Lake	Self-employed	Don Pevach	Box 29, Dorintosh
Melville	N.D.P.	Maynard Sonntag	1 - 215 3rd Street West, Meadow Lake	Financial Administrator	Judy Bridle	49 Dunfield Crescent, Meadow Lake
	Sask.	Bob Young	Box 30, Paradise Hill	Farmer	Loren Young	Box 30, Paradise Hill
Moose Jaw North	L.	Ken Magnus	Box 2258, Tisdale	Businessman	Claude Sylvestre	Box 2199, Tisdale
	N.D.P.	Carol Carson	201 McCosh Drive, Melfort	Businessperson	Robert Harley	Box 1823, Melfort
Moose Jaw Wakamow	Sask.	Rod Ganteloer	Box 4102, Melfort	Businessman	Laurie Hookway	Box 1104, Melfort
	L.	Ron Osika	Box 2087, Fort Qu'Appelle	Civil Servant	Gus Lagace	Box 432, Balcarres
North Battleford	N.D.P.	Michael K. Fisher	Box 2112, Melville	Lawyer	Walter Streeklasky	Box 578, Melville
	Sask.	Garry P. Hoffman	Box 86, Killaly	Farmer	Frank Seifas	Box 1855, Melville
Prince Albert	L.	Tatum Benz	2280 McDonald Street, Regina	Student	Dave Brundige	2736 Hill Avenue, Regina
	N.D.P.	Glenn Hagel	61 Bluebell Crescent, Moose Jaw	Administrator	James Johnson	1632 Pascoe Crescent, Moose Jaw
Prince Albert Northcoate	Sask.	Alene Tanner	Box 66, Moose Jaw	Retired Teacher	Patricia Line	1645 Marshall Crescent, Moose Jaw
	L.	Marlin Belt	1241 Athol Street, Regina	Clerk/Consultant	Dave Brundige	2736 Hill Avenue, Regina
Moosomin	N.D.P.	Deb Higgins	1181 Duffield Crescent, Moose Jaw	Retail Clerk	Glady's Johnson	618 Duffield Street West, Moose Jaw
	P.C.	Vanessa Slater	120 South Point Drive, Saskatoon	Secretary	Clayton S. Gottselig	49 Rootman Avenue, Regina
North Battleford	Sask.	Doris Dunphy	818 Grandview Street West, Moose Jaw	Accounting Clerk	Norma Donovan	345 Grandview Street West, Moose Jaw
	L.	John Van Eaton	Box 93, Maryfield	Farmer	Myles Fuchs	Box 82, Fleming
Prince Albert	N.D.P.	John M. McCormick	22 Robertson Bay, Regina	Farmer	Peggy Kempin	Box 204, Moosomin
	Sask.	Don Toth	Box 105, Langbank	Farmer	Philip Hamim	Box 1555, Moosomin
Regina	L.	Jack Hillson	11121 Dunning Crescent, North Battleford	Lawyer	Mike Riou	11347 Clark Drive, North Battleford
	N.D.P.	Kim Newsham	1609 St. Laurent Drive, North Battleford	Lawyer	John Welykochoy	1132 112th Street, North Battleford
Regina Coronation Park	Sask.	Josiah Rise	Box 141, Medstead	Rancher	Arnold Gantefer	1292 95th Street, North Battleford
	L.	Dan Pinto	50 - 1035 Boychuk Drive, Saskatoon	Auto Mechanic	Victor Karwacki	23 - 315 Bayview Crescent, Saskatoon
Regina Dewdney	N.D.P.	Myron Kowalsky	133 19th Street East, Prince Albert	Teacher	Greg Sylvestre	916 28th Street East, Prince Albert
	Sask.	Bert Provost	Box 6, Site 18, R.R. 5, Prince Albert	Farmer	A. Derek Provost	2717 20th Street West, Saskatoon
Regina Elphinstone	L.	Jim Stiglitz	128 MacDowall Crescent, Prince Albert	Youth Facility Worker	Anil Pandia	15 15th Street West, Prince Albert
	N.D.P.	Eidon Lautermilch	1571 1st Street East, Prince Albert	Businessperson	Wayne Timoffee	1107 1st Street East, Prince Albert
Regina Lakeview	P.C.	Kevin Glenn Shiach	419B 11th Street East, Prince Albert	Youth Minister	Clayton S. Gottselig	49 Rootman Avenue, Regina
	Sask.	Pauline Provost	Box 6, Site 18, R.R. 5, Prince Albert	Retired Teacher	A. Derek Provost	2717 20th Street West, Saskatoon
Regina Northeast	L.	Hary Lewchuk	Box 27, Blaine Lake	Farmer	Annette Pollard	Box 26, Blaine Lake
	N.D.P.	Walter W. Jess	R.R. 1, Richard	Farmer	Siella Ewanchuk	Box 11, R.R. 1, Mayfair
Regina Park	NGA	Ivan Olynyk	Box 47, Site 308, R.R. 3, Saskatoon	Teacher	Dan Froese	Box 9, Site 309, R.R. 3, Saskatoon
	Sask.	Randy Weekes	Box 1741, Biggar	Farmer	Diane Owen	Box 184, Battleford
Regina Sherwood	L.	Robert Jozsa	M - 1550 14th Avenue, Regina	Public Servant	Noel Krieser	2120 Argyle Street, Regina
	N.D.P.	Joanne Crofford	2936 12th Avenue, Regina	Community Development	Bettyann Cox	2140 Argyle Street, Regina
Regina South	NGA	Barb Markewich	1021 Connaught Avenue, Moose Jaw	Crisis Counsellor	Donna Nelson	1114 Courtney Street, Regina
	P.C.	Kenneth R. Johnson	Box 899, Esterhazy	Sales Representative	Clayton S. Gottselig	49 Rootman Avenue, Regina
Regina Valley	Sask.	Ryan LeBlond	3114 Lakeview Avenue, Regina	Intern Teacher	Paul Crozier	11 - 133 Proctor Place, Regina
	L.	Kathy Hill	1353 Lakewood Drive, Regina	Special Care Aide	Doris Dietrich	71 Donahue Avenue, Regina
Regina West	N.D.P.	Kim Trewh	712 Daigliesh Drive, Regina	Safety Officer	Larry Deters	43 Woodward Avenue, Regina
	P.C.	Ian Kimball	4 - 133 Davidson Crescent, Regina	Chemist	Clayton S. Gottselig	49 Rootman Avenue, Regina
Regina Woodview	Sask.	Lyle Hewitt	29 Turgeon Crescent, Regina	Manager	Paul Crozier	11 - 133 Proctor Place, Regina
	L.	Hem Jutila	10 Martinac Crescent, Regina	Engineering Technician	Garry Johnson	1625 Parker Avenue, Regina
Regina Yorkton	N.D.P.	Kevin Yates	3310 7th Avenue East, Regina	Corrections Worker	Pat Bidochka	1954 7th Avenue East, Regina
	NGA	Victor Lau	110 Dale Crescent, Regina	Food Service Clerk	Blaine Gilbertson	1301 10th Avenue East, Regina
Regina Yorkton	P.C.	Kris Eggum	931 Sanderson Crescent, Prince Albert	Lawyer	Clayton S. Gottselig	49 Rootman Avenue, Regina
	Sask.	Brent Shirkey	514 - 4045 Rae Street, Regina	Student	Paul Crozier	11 - 133 Proctor Place, Regina
Regina Yorkton	L.	Robert Ermel	1241 Athol Street, Regina	Research and Policy Analyst	Debbie Meyers	123 Forsythe Crescent, Regina
	N.D.P.	Dwain Lingenfelter	Box 23, R.R. 2, Regina	Small Business	Cam Blachford	6104 Brunskill Place, Regina
Regina Yorkton	NGA	John W. Warmock	2156 Retallack Street, Regina	University Instructor	Donna Nelson	1114 Courtney Street, Regina
	P.C.	Brenda Rossow	3719 Arbor Grove Drive, Regina	Group Home Manager	Clayton S. Gottselig	49 Rootman Avenue, Regina
Regina Yorkton	Sask.	Jo Ann Mohr	1773 Connaught Street, Regina	Executive Assistant	Michael Hegan	1343 Elphinstone Street, Regina
	L.	Karen Pedersen	4501 Elgin Road, Regina	Communications Officer/	Alan McIntyre	2512 Pasqua Street, Regina
Regina Yorkton	N.D.P.	John Nilson	3270 Albert Street, Regina	Farmer	Gaylene Axtell	2936 Regina Avenue, Regina
	P.C.	Brad Johnson	185 Roslyn Avenue, Yorkton	Lawyer	Clayton S. Gottselig	49 Rootman Avenue, Regina
Regina Yorkton	Sask.	Randall W. Edge	80 Meadow Way, Regina	Distributor	Linda Edge	80 Meadow Way, Regina
	Ind.	Wayne Burton Gilmer	2875 McTavish Street, Regina	Self-employed	Debra Balbar	502 St. John Street, Regina
Regina Yorkton	L.	John W. Patterson	156 Thomson Avenue, Regina	Correction Services Officer	Kris Jensen	142 Cooper Crescent, Regina
	N.D.P.	Ron Harper	31 - 27 Kleisinger Crescent, Regina	Constituency Assistant	Alex Taylor	140 St. John Street North, Regina
Regina Yorkton	Sask.	Yvonne Mackie	14 Searle Bay, Regina	Nurse	Judy Zarazun	1808 12th Avenue North, Regina
	L.	Reina Sinclair	1141 Gladner Park, Regina	Administrative Consultant	Ray Fazakas	6614 Hancock Bay, Regina
Regina Yorkton	N.D.P.	Mark Warman	104 Kiviel Crescent, Regina	Clergy	Rodger Linka	Box 655, Lumsden
	Sask.	Murray Hugel	50 Cedar Meadow Drive, Regina	Professional Engineer	Darren Brown	1656 Ottawa Street, Regina
Regina Yorkton	L.	Tom Crosby	656 Royal Street, Regina	Special Care Aide	Yvonne Varga	47 Joyce Crescent, Regina
	N.D.P.	Lindy Kasperski	15 Irvin Crescent, Regina	Businessperson	Tom Sandbeck	48 Hanley Crescent, Regina
Regina Yorkton	P.C.	George Marcotte	432 Heritage Drive, Estevan	Farmer	Clayton S. Gottselig	49 Rootman Avenue, Regina
	Sask.	Ariene Bray	5433 4th Avenue, Regina	Business Owner	Victor Bray	5433 4th Avenue, Regina
Regina Yorkton	L.	David Huiyappa	1417 Parker Avenue, Regina	Business Consultant	Garry Johnson	1625 Parker Avenue, Regina
	N.D.P.	Andrew Thomson	2939 Grant Road, Regina	Civil Servant	Jeff Grubb	110 Logan Crescent, Regina
Regina Yorkton	NGA	Peter Borch	4134 Castle Road, Regina	Student	Donna Nelson	1114 Courtney Street, Regina
	Sask.	Terri Harris	3111 Andreychuk Place, Regina	Executive Director	Doug Osborne	115 Sunset Drive, Regina



Candidates and Business Managers (Continued)

Appendix III

Candidates			Business Managers			
Constituency	Political Affiliation	Name	Address	Occupation	Name	Address
Redberry Lake	L.	Hary Lewchuk	Box 27, Blaine Lake	Farmer	Annette Pollard	Box 26, Blaine Lake
	N.D.P.	Walter W. Jess	R.R. 1, Richard	Farmer	Siella Ewanchuk	Box 11, R.R. 1, Mayfair
Regina Centre	NGA	Ivan Olynyk	Box 47, Site 308, R.R. 3, Saskatoon	Teacher	Dan Froese	Box 9, Site 309, R.R. 3, Saskatoon
	Sask.	Randy Weekes	Box 1741, Biggar	Farmer	Diane Owen	Box 184, Battleford
Regina Coronation Park	L.	Robert Jozsa	M - 1550 14th Avenue, Regina	Public Servant	Noel Krieser	2120 Argyle Street, Regina
	N.D.P.	Joanne Crofford	2936 12th Avenue, Regina	Community Development	Bettyann Cox	2140 Argyle Street, Regina
Regina Dewdney	NGA	Barb Markewich	1021 Connaught Avenue, Moose Jaw	Crisis Counsellor	Donna Nelson	1114 Courtney Street, Regina
	P.C.	Kenneth R. Johnson	Box 899, Esterhazy	Sales Representative	Clayton S. Gottselig	49 Rootman Avenue, Regina
Regina Elphinstone	Sask.	Ryan LeBlond	3114 Lakeview Avenue, Regina	Intern Teacher	Paul Crozier	11 - 133 Proctor Place, Regina
	L.	Kathy Hill	1353 Lakewood Drive, Regina	Special Care Aide	Doris Dietrich	71 Donahue Avenue, Regina
Regina Lakeview	N.D.P.	Kim Trewh	712 Daigliesh Drive, Regina	Safety Officer	Larry Deters	43 Woodward Avenue, Regina
	P.C.	Ian Kimball	4 - 133 Davidson Crescent, Regina	Chemist	Clayton S. Gottselig	49 Rootman Avenue, Regina
Regina Park	Sask.	Lyle Hewitt	29 Turgeon Crescent, Regina	Manager	Paul Crozier	11 - 133 Proctor Place, Regina
	L.	Hem Jutila	10 Martinac Crescent, Regina	Engineering Technician	Garry Johnson	1625 Parker Avenue, Regina
Regina Sherwood	N.D.P.	Kevin Yates	3310 7th Avenue East, Regina	Corrections Worker	Pat Bidochka	1954 7th Avenue East, Regina
	NGA	Victor Lau	110 Dale Crescent, Regina	Food Service Clerk	Blaine Gilbertson	1301 10th Avenue East, Regina
Regina Woodview	P.C.	Kris Eggum	931 Sanderson Crescent, Prince Albert	Lawyer	Clayton S. Gottselig	49 Rootman Avenue, Regina
	Sask.	Brent Shirkey	514 - 4045 Rae Street, Regina	Student	Paul Crozier	11 - 133 Proctor Place, Regina
Regina Yorkton	L.	Robert Ermel	1241 Athol Street, Regina	Research and Policy Analyst	Debbie Meyers	123 Forsythe Crescent, Regina
	N.D.P.	Dwain Lingenfelter	Box 23, R.R. 2, Regina	Small Business	Cam Blachford	6104 Brunskill Place, Regina
Regina Yorkton	NGA	John W. Warmock	2156 Retallack Street, Regina	University Instructor	Donna Nelson	1114 Courtney Street, Regina
	P.C.	Brenda Rossow	3719 Arbor Grove Drive, Regina	Group Home Manager	Clayton S. Gottselig	49 Rootman Avenue, Regina
Regina Yorkton	Sask.	Jo Ann Mohr	1773 Connaught Street, Regina	Executive Assistant	Michael Hegan	1343 Elphinstone Street, Regina
	L.	Karen Pedersen	4501 Elgin Road, Regina	Communications Officer/	Alan McIntyre	2512 Pasqua Street, Regina
Regina Yorkton	N.D.P.	John Nilson	3270 Albert Street, Regina	Farmer	Gaylene Axtell	2936 Regina Avenue, Regina
	P.C.	Brad Johnson	185 Roslyn Avenue, Yorkton	Lawyer	Clayton S. Gottselig	49 Rootman Avenue, Regina
Regina Yorkton	Sask.	Randall W. Edge	80 Meadow Way, Regina	Distributor	Linda Edge	80 Meadow Way, Regina
	Ind.	Wayne Burton Gilmer	2875 McTavish Street, Regina	Self-employed	Debra Balbar	502 St. John Street, Regina
Regina Yorkton	L.	John W. Patterson	156 Thomson Avenue, Regina	Correction Services Officer	Kris Jensen	142 Cooper Crescent, Regina
	N.D.P.	Ron Harper	31 - 27 Kleisinger Crescent, Regina	Constituency Assistant	Alex Taylor	140 St. John Street North, Regina
Regina Yorkton	Sask.	Yvonne Mackie	14 Searle Bay, Regina	Nurse	Judy Zarazun	1808 12th Avenue North, Regina
	L.	Reina Sinclair	1141 Gladner Park, Regina	Administrative Consultant	Ray Fazakas	6614 Hancock Bay, Regina
Regina Yorkton	N.D.P.	Mark Warman	104 Kiviel Crescent, Regina	Clergy	Rodger Linka	Box 655, Lumsden
	Sask.	Murray Hugel	50 Cedar Meadow Drive, Regina	Professional Engineer	Darren Brown	1656 Ottawa Street, Regina
Regina Yorkton	L.	Tom Crosby	656 Royal Street, Regina	Special Care Aide	Yvonne Varga	47 Joyce Crescent, Regina
	N.D.P.	Lindy Kasperski	15 Irvin Crescent, Regina	Businessperson	Tom Sandbeck	48 Hanley Crescent, Regina
Regina Yorkton	P.C.	George Marcotte	432 Heritage Drive, Estevan	Farmer	Clayton S. Gottselig	49 Rootman Avenue, Regina
	Sask.	Ariene Bray	5433 4th Avenue, Regina	Business Owner	Victor Bray	5433 4th Avenue, Regina
Regina Yorkton	L.	David Huiyappa	1417 Parker Avenue, Regina	Business Consultant	Garry Johnson	1625 Parker Avenue, Regina
	N.D.P.	Andrew Thomson	2939 Grant Road, Regina	Civil Servant	Jeff Grubb	110 Logan Crescent, Regina
Regina Yorkton	NGA	Peter Borch	4134 Castle Road, Regina	Student	Donna Nelson	1114 Courtney Street, Regina
	Sask.	Terri Harris	3111 Andreychuk Place, Regina	Executive Director	Doug Osborne	115 Sunset Drive, Regina



Candidates and Business Managers (Continued)

Appendix III

Candidates			Business Managers			
Constituency	Political Affiliation	Name	Address	Occupation	Name	Address
Regina Victoria	L. N.D.P. NGA	John Knight Harry Van Mulligen Jim Elliott	2301 15th Avenue, Regina 2804 Abbott Road, Regina 2108 Reynolds Street, Regina	Consultant Consultant Community Development Worker Businessman	Andre Lizée Thomas Waller Donna Nelson	4032 Wascana Ridge, Regina 2535 Sturby Place, Regina 1114 Courtney Street, Regina
Regina Wascana Plains	Sask.	Terry Wall	76 Portland Crescent, Regina		Roy Dueck	6602 Dewdney Avenue, Regina
	L. N.D.P. Sask.	Adam Niesner Jr. Doreen E. Hamilton Dan Thibault	2250 Wascana Greens, Regina 48 Portland Crescent, Regina 24 Palmer Crescent, Emerald Park	Realtor Educator Customer Service Agent	Sharon Martin Wilson Olive Ken Buhnai	41 Park Crescent, Emerald Park 2618 Milliken Bay, Regina 3318 Parkland Drive, Regina
Rosetown-Biggar	L. N.D.P. NGA Sask.	John Hendrickson Berny Wiens Rick Barsky Elwin Hermanson	Box 328, Vanscoy Box 70, Herschel Box 75, R.R. 3, Saskatoon Box 253, Beechy	Sales Consultant Farmer Student Farmer	Dawn Steeves Rudy Wiens Jan Norris James Turner	Box 385, Vanscoy Box 10, Herschel 422 10th Street East, Saskatoon Box 1448, Rosetown
Rosthern	L. N.D.P. Sask.	Warren McCloud Nadia Willard Ben Heppner	2926 Preston Avenue, Saskatoon 126 Wheat King Place, Rosthern Box 310, Rosthern	Graduate Student Licensed Practical Nurse Teacher	Victor Karwacki Bev Renneberg Whitney Friesen	23 – 315 Bayview Crescent, Saskatoon Box 70, St. Benedict 1007 4th Street, Rosthern
Saltcoats	L. N.D.P. Sask.	Vic Polson Leo Fuhr Bob Bjornerud	175 Rink Avenue, Regina Box 685, Langenburg Box 175, Saltcoats	Retired/Property Manager Farmer Farmer	Gabriel Neumeier Katherine Adams Peter Janett	Box 348, Churchbridge Box 707, Langenburg Box 116, Bredenbury
Saskatchewan Rivers	L. N.D.P. Sask.	Stan J. Kowal Jack Langford Daryl Wilberg	R.R. 4, Prince Albert Box 2304, Prince Albert Box 135, Paddockwood	Farmer Farmer Farmer	Peter Abrametz Byron McKeen C. Elaine Wiberg	101 – 88 13th Street East, Prince Albert Box 566, Birch Hills Box 371, Birch Hills
Saskatoon Eastview	L. N.D.P. NGA Sask.	Bernie Yuzdepski Judy Junor A.M. (Sandy) Ervin Francis J. Kreiser	15 McAskill Crescent, Saskatoon 3441 Normandy Street, Saskatoon 2011 Munroe Avenue, Saskatoon 408 East Place, Saskatoon	Manager Nurse Professor Teacher	Jim Serne Thomas Halpenny Neal Anderson Alex Resch	14 Canton Crescent, Saskatoon 1921 Sommerfeld Avenue, Saskatoon 221 Isabella Street East, Saskatoon 136 Brown Crescent, Saskatoon
Saskatoon Fairview	L. N.D.P. NGA P.C. Sask.	Barry Anderson Chris Axworthy Lynn W. Oliphant Gwen Katzman Sandra Rees	234 Kirkpatrick Crescent, Saskatoon 1020 King Crescent, Saskatoon Box 80, Site 600, R.R. 6, Saskatoon 1522 Shannon Crescent, Saskatoon 530 – 140 Melliicke Road, Saskatoon	Salesperson Law Professor Educator Food Service Worker Self-employed	Renée Treppel Doris Dick Dan Parratt Clayton S. Gottselig Patrick Bundrock	506 Whelan Lane, Saskatoon 1610 2nd Avenue North, Saskatoon 821 7th Avenue North, Saskatoon 49 Rootman Avenue, Regina 1302 Egbert Avenue, Saskatoon
Saskatoon Greystone	L. N.D.P.	Peter Stroh Peter Prebble	39 Baldwin Crescent, Saskatoon 608 Temperance Street, Saskatoon	Teacher Community Development Co-ordinator	Renée Treppel Leslie Belloc-Pinder	506 Whelan Lane, Saskatoon 1224 Colony Street, Saskatoon
Saskatoon Idylwyld	Sask.	John Brennan	401 Copland Crescent, Saskatoon	Professor	Lyle Pittman	36 – 315 Bayview Crescent, Saskatoon
	L. N.D.P. NGA P.C.	Tim Ponto Janice MackInnon Maizie Shiell Kenneth Klassen	431 Edmund Park, Saskatoon 101 President's Place, Saskatoon 11 – 125 Avenue O South, Saskatoon 57 – 110 Keevil Crescent, Saskatoon	Businessperson University Professor Retired/Activist Customer Service Representative	Matthew Holinaty Donna Wilson Linda Murphy Clayton S. Gottselig	306 Stodola Court, Saskatoon 2001 – 241 5th Avenue North, Saskatoon 2114 Morgan Avenue, Saskatoon 49 Rootman Avenue, Regina
Saskatoon	Sask.	Martin Boser	8 – 1402 College Drive, Saskatoon	Commerce Student	Katherine Mehler	11 – 3221 7th Street East, Saskatoon



Candidates and Business Managers (Continued)

Appendix III

Candidates			Business Managers			
Constituency	Political Affiliation	Name	Address	Occupation	Name	Address
Saskatoon Meewasin	L. N.D.P. NGA Sask.	Paul Prisciak Carolyn Jones David Greenfield Rodger Broadhead	1652 Alexandra Avenue, Saskatoon 2301 Main Street, Saskatoon 701 6th Avenue North, Saskatoon 129 Clearwater Road, Saskatoon	Photographer Businessperson/Consultant Activist/Performance Artist Radio Account Executive	Sylvia Boychuk Laurence Osachoff Mark Senior Yvette Balkwill	401 Capilano Drive, Saskatoon 223 – 305 Pinehouse Drive, Saskatoon 504 Lansdowne Avenue, Saskatoon 814 Swan Crescent, Saskatoon
Saskatoon Mount Royal	L. N.D.P. P.C. Sask.	Myron Luczka Eric Cline Kirk Eggum Tyson Delorme	3321 Dieppe Street, Saskatoon 54 Marlborough Crescent, Saskatoon 2640 Melrose Avenue, Saskatoon 403 – 202 Avenue V South, Saskatoon	Small Business Owner Lawyer Student Food Services Worker	Matthew Holinaty Laurence Osachoff Clayton S. Gottselig Katherine Mehler	306 Stodola Court, Saskatoon 223 – 305 Pinehouse Drive, Saskatoon 49 Rootman Avenue, Regina 11 – 3221 7th Street East, Saskatoon
Saskatoon Northwest	L. N.D.P. Sask.	Jim Melenchuk Grant Whitmore Jerry Ehalt	303 Gaihercole Crescent, Saskatoon Box 117, Grandora 1106 – 145 Sandy Court, Saskatoon	Medical Doctor Farmer Realtor	Ron Bergeron Leon Sokolon Alessandra Librandi	338 Chitek Court, Saskatoon 107 Zeman Crescent, Saskatoon 6 Murphy Crescent, Saskatoon
Saskatoon Nutana	L. N.D.P. NGA P.C. Sask.	George Haines Pat Atkinson Patrick Lavergne Smith Dave Mathers Terry Biddell	1318 Colony Street, Saskatoon 835 Main Street, Saskatoon 5 – 423 10th Street East, Saskatoon 1139 Main Street East, Saskatoon 111 8th Street, Saskatoon	Sales Teacher Citizen Retired Chemical Engineer Homemaker/Artist	Renée Treppel Dennis Windels Mark Senior Clayton S. Gottselig Evelyn Cutts	506 Whelan Lane, Saskatoon 403 12th Street East, Saskatoon 504 Lansdowne Avenue, Saskatoon 49 Rootman Avenue, Regina 1213 Coy Avenue, Saskatoon
Saskatoon Riversdale	L. N.D.P. NGA P.C. Sask.	David Philipow Roy Romanow Neil Sinclair Glenn Schriener Mark Coderre	610 Avenue G South, Saskatoon 301 Main Street East, Saskatoon Box 97A, R.R. 5, Saskatoon Box 187, Martensville 205 – 431 4th Avenue North, Saskatoon	Small Business Owner Lawyer Environmentalist/Rancher Farmer Emergency Medical Technician	Matthew Holinaty Philip Dyck Joan Sinclair Clayton S. Gottselig Karl Mehler	306 Stodola Court, Saskatoon 143 Galbraith Crescent, Saskatoon 114 5th Street East, Saskatoon 49 Rootman Avenue, Regina 11 – 3221 7th Street East, Saskatoon
Saskatoon Southeast	L. N.D.P. Sask.	Grant Karwacki Pat Lorjé Dennis Reaburn	23 – 315 Bayview Crescent, Saskatoon 3127 Dieppe Street, Saskatoon 137 Simon Fraser Crescent, Saskatoon	Small Business Person Psychologist Resource Management Consultant	Elaine Stachnyk Greg Walen Katherine Mehler	315 Stechishin Way, Saskatoon 407 Braemar Court, Saskatoon 11 – 3221 7th Street East, Saskatoon
Saskatoon Sutherland	L. N.D.P.	Vernice McIntyre Graham Addley	262 Christopher Crescent, Saskatoon 405 Cascade Street, Saskatoon	Educator Regional Development Manager	Albin Anderson Tamara Bell	321 Anderson Crescent, Saskatoon 325 McMaster Crescent, Saskatoon
Shellbrook-Spiritwood	Sask.	Robin Bellamy	503 Budz Bay, Saskatoon	Major Account Representative	Muriel Sanders	307 – 306 20th Street East, Saskatoon
	L. N.D.P. Sask.	Walter Krushelniski Lloyd Johnson Denis Ailchurch	Box 430, Leoville Box 4, R.R. 1, Spiritwood Box 701, Spiritwood	Farmer Farmer Businessman	Robert Richinski John Patrick Sullivan David Moe	Box 312, Leoville Box 250, Spiritwood Box 44, Parkside
Swift Current	L. N.D.P. Sask.	Rhonda Thompson John Wall Brad Wall	Box 543, Shaunavon 80 MacDonald Crescent, Swift Current 380 Allen Drive, Swift Current	Registered Nurse Retired Teacher Development Officer	Paul Lewans Rheanne Smith Michelle Line	Box 759, Assiniboia Box 1810, Swift Current 1061 Sidney Street East, Swift Current
Thunder Creek	L. N.D.P. Sask.	Gerard Aldridge Ivan Costley Lyle Stewart	Box 75, Moose Jaw Box 363, Mossbank Box 19, Pense	Farmer Farmer Farmer/Rancher	Rita Heillings Barry Sullivan Charles G. Guillaume	Box 1824, Moose Jaw Box 69, Mossbank Box 8, Marquis
Watrous	L. N.D.P. Sask.	Ray Hall Eric Upshall Donna Harpauer	Box 1029, Watrous Box 340, Young Box 94, Leroy	Businessman Farmer Farmer	R. Gary Vanthuyne Harry McMartin Walter Staniec	Box 292, Simpson Box 645, Watrous Box 884, Lanigan



Candidates and Business Managers (Continued)

Appendix III

Candidates			Business Managers			
Constituency	Political Affiliation	Name	Address	Occupation	Name	Address
Weyburn-Big Muddy	L. N.D.P. Sask.	Joseph F. Weisgerber Judy Bradley Brenda Bakken	632 Staveley Crescent, Weyburn Box 419, Milestone Box 634, Weyburn	Retired Nurse/Farmer Teacher Businesswoman	Gary Frederickson Ronald Wormsbecker D. Gregory Bobbitt	319 6th Street North East, Weyburn 736 13th Street North East, Weyburn 703 Elgin Street, Weyburn
Wood River	L. N.D.P. Sask.	Glen McPherson Robert Anderson D. F. (Yogi) Huyghebaert	Box 1408, Shaunavon Box 567, Shaunavon Box 66, Glentworth	Game Farm Operator Farmer/Contractor Retired Military Pilot	Vern Palmer James Benison Gary B. Marlin	Box 493, Coronach Box 916, Shaunavon Box 1088, Assiniboia
Yorkton	L. N.D.P. Sask.	Richard Yaholnitsky Clay Serby Lorne Gogal	33 Sunset Drive North, Yorkton 43 Laurier Avenue, Yorkton 237 1st Avenue, Churchbridge	Lawyer Farmer/Social Worker Retired	Fred Phillips Gary Gawryliuk Ronald R. Risling	Box 1287, Yorkton 8 Garry Place, Yorkton 27 Garry Place, Yorkton



Members Elected: 1999 Provincial General Election

Appendix IV

Name of Member	Political Affiliation	Address	Occupation	Constituency
Graham Addley	N.D.P.	405 Cascade Street Saskatoon S7J 0M6	Regional Development Manager	Saskatoon Sutherland
Denis Allchurch	Sask.	Box 701 Spiritwood S0J 2M0	Businessman	Shellbrook-Spiritwood
Pat Atkinson	N.D.P.	835 Main Street Saskatoon S7H 0K2	Teacher	Saskatoon Nutana
Chris Axworthy	N.D.P.	1020 King Crescent Saskatoon S7K 0M8	Law Professor	Saskatoon Fairview
Brenda Bakken	Sask.	Box 634 Weyburn S4H 2K8	Businesswoman	Weyburn-Big Muddy
Harold (Buckley) Belanger	N.D.P.	Box 304 Ile-a-la-Crosse S0M 1C0	Businessman	Athabasca
Bob Bjornerud	Sask.	Box 175 Saltcoats S0A 3R0	Farmer	Saltcoats
Bill Boyd	Sask.	Box 513 Eston S0L 1A0	Farmer	Kindersley
Greg P. Brkich	Sask.	Box 24 Bladworth S0G 0J0	Farmer	Arm River
Eric Cline	N.D.P.	54 Marlborough Crescent Saskatoon S7L 3T7	Lawyer	Saskatoon Mount Royal
Joanne Crofford	N.D.P.	2936 12th Avenue Regina S4T 1J5	Community Development	Regina Centre
Dan D'Autremont	Sask.	Box 88 Alida S0C 0B0	Farmer	Cannington
June Draude	Sask.	Box 10 Naicam S0K 2Z0	Self-employed	Kelvington-Wadena
Doreen Eagles	Sask.	Box 113 Macoun S0C 1P0	Homemaker	Estevan
Wayne Elhard	Sask.	Box 473 Eastend S0N 0T0	Businessman	Cypress Hills
Rod Gantefoer	Sask.	Box 4102 Melfort S0E 1A0	Businessman	Melfort-Tisdale
Keith Goulet	N.D.P.	Box 192 La Ronge S0J 1L0	Teacher	Cumberland
Glenn Hagel	N.D.P.	61 Bluebell Crescent Moose Jaw S6J 1A1	Administrator	Moose Jaw North
Doreen E. Hamilton	N.D.P.	48 Portland Crescent Regina S4N 1Y1	Educator	Regina Wascana Plains
Donna Harpauer	Sask.	Box 94 Leroy S0K 2P0	Farmer	Watrous



Name of Member	Political Affiliation	Address	Occupation	Constituency
Ron Harper	N.D.P.	31-27 Kleisinger Crescent Regina S4R 6Z4	Constituency Assistant	Regina Northeast
Glen Hart	Sask.	Box 272 Cupar S0G 0Y0	Farmer	Last Mountain-Touchwood
Ben Heppner	Sask.	Box 310 Rosthern S0K 3R0	Teacher	Rosthern
Elwin Hermanson	Sask.	Box 253 Beechy S0L 0C0	Farmer	Rosetown-Biggar
Deb Higgins	N.D.P.	1181 Duffield Crescent Moose Jaw S6H 5S9	Retail Clerk	Moose Jaw Wakamow
Jack Hillson	L.	11121 Dunning Crescent North Battleford S9A 3M7	Lawyer	North Battleford
Carolyn Jones	N.D.P.	230 Main Street Saskatoon S7N 0B5	Businessperson/ Consultant	Saskatoon Meewasin
Arlene Julé	Sask.	R. R. 1 Bruno S0K 0S0	Farmer	Humboldt
Judy Junor	N.D.P.	3441 Normandy Street Saskatoon S7M 3R1	Nurse	Saskatoon Eastview
Lindy Kasperski	N.D.P.	15 Irvin Crescent Regina S4R 5L3	Businessperson	Regina Sherwood
Myron Kowalsky	N.D.P.	133 19th Street East Prince Albert S6V 1J3	Teacher	Prince Albert Carlton
Ken Krawetz	Sask.	Box 9 Invermay S0A 1M0	Farmer/Teacher	Canora-Pelly
Carl Kwiatkowski	Sask.	Box 152 Porcupine Plain S0E 1H0	General Manager	Carrot River Valley
Eldon Lautermilch	N.D.P.	1571 1st Street East Prince Albert S6V 0E8	Businessperson	Prince Albert Northcote
Dwain Lingenfelter	N.D.P.	Box 23, R. R. #2 Regina S4P 2Z2	Small Business	Regina Elphinstone
Pat Lorjé	N.D.P.	3127 Dieppe Street Saskatoon S7M 3S3	Psychologist	Saskatoon Southeast
Janice MacKinnon	N.D.P.	101 President's Place Saskatoon S7N 0W0	University Professor	Saskatoon Idylwyld
Don McMorris	Sask.	2523 Margaret Place Regina S4V 1Z4	Farmer	Indian Head-Milestone
Glen McPherson	L.	Box 1408 Shaunavon S0N 2M0	Game Farm Operator	Wood River
Jim Melenchuk	L.	303 Gathercole Crescent Saskatoon S7K 7J3	Medical Doctor	Saskatoon Northwest



Name of Member	Political Affiliation	Address	Occupation	Constituency
John Nilson	N.D.P.	3270 Albert Street Regina S4S 3N9	Lawyer	Regina Lakeview
Ron Osika	L.	Box 2087 Fort Qu'Appelle S0G 1S0	Civil Servant	Melville
Rudi Peters	Sask.	Box 88 Rabbit Lake S0M 2L0	Farmer	Battleford-Cut Knife
Peter Prebble	N.D.P.	608 Temperance Street Saskatoon S7N 0M3	Community Development Co-ordinator	Saskatoon Greystone
Roy Romanow	N.D.P.	301 Main Street East Saskatoon S7N 0B6	Lawyer	Saskatoon Riversdale
Clay Serby	N.D.P.	43 Laurier Avenue Yorkton S3N 1T8	Farmer/Social Worker	Yorkton
Maynard Sonntag	N.D.P.	1 – 215 3rd Street West Meadow Lake S9X 1C7	Financial Administrator	Meadow Lake
Lyle Stewart	Sask.	Box 19 Pense S0G 3W0	Farmer/Rancher	Thunder Creek
Andrew Thomson	N.D.P.	2939 Grant Road Regina S4S 5G5	Civil Servant	Regina South
Don Toth	Sask.	Box 105 Langbank S0G 2X0	Farmer	Moosomin
Kim Trew	N.D.P.	712 Dalgliesh Drive Regina S4R 6G2	Safety Officer	Regina Coronation Park
Harry Van Mulligen	N.D.P.	2804 Abbott Road Regina S4N 2J8	Consultant	Regina Victoria
Milton Wakefield	Sask.	2904 46th Avenue Lloydminster S9V 1X4	Consultant	Lloydminster
Brad Wall	Sask.	380 Allen Drive Swift Current S9H 3A5	Development Officer	Swift Current
Mark Wartman	N.D.P.	104 Krivel Crescent Regina S4R 5C5	Clergy	Regina Qu'Appelle Valley
Randy Weekes	Sask.	Box 1741 Biggar S0K 0M0	Farmer	Redberry Lake
Daryl Wiberg	Sask.	Box 135 Paddockwood S0J 1Z0	Farmer	Saskatchewan Rivers
Kevin Yates	N.D.P.	3310 7th Avenue East Regina S4N 6Z3	Corrections Worker	Regina Dewdney



Vote Summary by Constituency

Appendix V

Constituency	Eligible Electors	% Who Voted	Candidate	Political Affiliation	Votes Received	% By Party	Total Votes Counted
Arm River	11,391	74.42					8,430
			Harvey McLane	L.	2,624	31.13	
			Ron Bishoff	N.D.P.	2,110	25.03	
			Greg P. Brkich	Sask.	3,696	43.84	
			Rejected		47		
Athabasca	5,963	50.21					2,977
			Allan Adam	L.	389	13.07	
			Harold (Buckley) Belanger	N.D.P.	2,512	84.38	
			Bert Roach	Sask.	76	2.55	
			Rejected		17		
Battleford-Cut Knife	10,868	62.74					6,787
			Gary B. McArthur	L.	1,242	18.30	
			Sharon Murrell	N.D.P.	2,438	35.92	
			Rudi Peters	Sask.	3,107	45.78	
			Rejected		32		
Cannington	11,085	68.54					7,573
			Joanne Johnston	L.	798	10.54	
			Glen Lawson	N.D.P.	1,104	14.58	
			Dan D'Autremont	Sask.	5,671	74.88	
			Rejected		25		
Canora-Pelly	10,729	72.84					7,786
			Richard McLeod	L.	935	12.01	
			Bill Dodge	N.D.P.	2,195	28.19	
			Ken Krawetz	Sask.	4,529	58.17	
			Rejected		29		
Carrot River Valley	10,649	66.62					7,052
			Ron Wassill	L.	667	9.46	
			Andy Renaud	N.D.P.	2,803	39.75	
			Carl Kwiatkowski	Sask.	3,582	50.79	
			Rejected		42		
Cumberland	9,819	35.79					3,482
			Winston McKay	L.	627	18.01	
			Keith Goulet	N.D.P.	2,402	68.98	
			Quentin Agnew	P.C.	117	3.36	
			Rejected		32		
Cypress Hills	10,923	60.65					6,603
			Barry Thienes	L.	1,097	16.61	
			Keith Murch	N.D.P.	1,368	20.72	
			Wayne Elhard	Sask.	4,138	62.67	
			Rejected		22		



Vote Summary by Constituency (Continued)

Appendix V

Constituency	Eligible Electors	% Who Voted	Candidate	Political Affiliation	Votes Received	% By Party	Total Votes Counted
Estevan	10,476	73.16					7,631
			Neil Collins	L.	2,440	31.98	
			Larry Ward	N.D.P.	1,484	19.45	
			Sigfredo González	NGA	130	1.70	
			Doreen Eagles	Sask.	3,577	46.87	
			Rejected		33		
Humboldt	11,768	72.65					8,508
			Joanne Perreault	L.	1,459	17.15	
			Armand Roy	N.D.P.	2,978	35.00	
			Ron Schriml	NGA	250	2.94	
			Arlene Julé	Sask.	3,821	44.91	
			Rejected		41		
Indian Head-Milestone	11,332	71.40					8,062
			Larry Schultz	L.	1,693	21.00	
			Lorne Scott	N.D.P.	2,305	28.59	
			Garth Herman	NGA	187	2.32	
			Don McMorris	Sask.	3,877	48.09	
			Rejected		29		
Kelvington-Wadena	10,396	74.17					7,685
			Sean Macknak	L.	488	6.35	
			Doug Still	N.D.P.	2,152	28.00	
			June Draude	Sask.	5,045	65.65	
			Rejected		26		
Kindersley	10,455	67.99					7,075
			Vaughn Biberdorf	L.	1,140	16.11	
			Bill Rosher	N.D.P.	1,444	20.41	
			Bill Boyd	Sask.	4,491	63.48	
			Rejected		33		
Last Mountain-Touchwood	11,021	73.77					8,088
			Ken Kluz	L.	1,363	16.85	
			Dale Flavel	N.D.P.	2,909	35.97	
			Glen Hart	Sask.	3,816	47.18	
			Rejected		42		
Lloydminster	9,817	56.42					5,521
			Larry Ingram	L.	458	8.30	
			Violet Stanger	N.D.P.	2,135	38.67	
			Milton Wakefield	Sask.	2,928	53.03	
			Rejected		18		
Meadow Lake	10,242	59.72					6,091
			Don Coupland	L.	722	11.85	
			Maynard Sonntag	N.D.P.	2,846	46.73	
			Bob Young	Sask.	2,523	41.42	
			Rejected		26		



Vote Summary by Constituency (Continued)

Appendix V

Constituency	Eligible Electors	% Who Voted	Candidate	Political Affiliation	Votes Received	% By Party	Total Votes Counted
Melfort-Tisdale	11,343	69.88	Ken Magnus	L.	1,310	16.59	7,895
			Carol Carson	N.D.P.	2,489	31.53	
			Rod Gantefoer	Sask.	4,096	51.88	
			Rejected		31		
Melville	10,237	74.95	Ron Osika	L.	3,419	44.75	7,640
			Michael K. Fisher	N.D.P.	2,056	26.91	
			Garry P. Hoffman	Sask.	2,165	28.34	
			Rejected		33		
Moose Jaw North	10,622	64.68	Tatum Benz	L.	591	8.67	6,814
			Glenn Hagel	N.D.P.	3,451	50.65	
			Alene Tanner	Sask.	2,772	40.68	
			Rejected		56		
Moose Jaw Wakamow	9,471	61.30	Marlin Belt	L.	668	11.58	5,770
			Deb Higgins	N.D.P.	3,111	53.92	
			Vanessa Slater	P.C.	99	1.71	
			Doris Dunphy	Sask.	1,892	32.79	
Rejected		36					
Moosomin	10,952	71.56	John Van Eaton	L.	1,539	19.70	7,812
			John M. McCormick	N.D.P.	1,604	20.53	
			Don Toth	Sask.	4,669	59.77	
			Rejected		25		
North Battleford	10,369	69.47	Jack Hillson	L.	3,478	48.47	7,176
			Kim Newsham	N.D.P.	2,672	37.23	
			Josiah Rise	Sask.	1,026	14.30	
			Rejected		27		
Prince Albert Carlton	10,712	55.16	Dan Pinto	L.	943	16.14	5,842
			Myron Kowalsky	N.D.P.	3,157	54.04	
			Bert Provost	Sask.	1,742	29.82	
			Rejected		67		
Prince Albert Northcote	8,956	56.46	Jim Stiglitz	L.	1,632	32.60	5,006
			Eldon Lautermilch	N.D.P.	2,485	49.64	
			Kevin Glenn Shiach	P.C.	135	2.70	
			Pauline Provost	Sask.	754	15.06	
Rejected		51					



Vote Summary by Constituency (Continued)

Appendix V

Constituency	Eligible Electors	% Who Voted	Candidate	Political Affiliation	Votes Received	% By Party	Total Votes Counted
Redberry Lake	10,695	71.03	Harry Lewchuk	L.	1,082	14.33	7,548
			Walter W. Jess	N.D.P.	2,444	32.38	
			Ivan Olynyk	NGA	162	2.15	
			Randy Weekes	Sask.	3,860	51.14	
Rejected		49					
Regina Centre	9,722	64.96	Robert Jozsa	L.	1,362	21.74	6,264
			Joanne Crofford	N.D.P.	3,265	52.12	
			Barb Markewich	NGA	534	8.53	
			Kenneth R. Johnson	P.C.	177	2.83	
Ryan LeBlond	Sask.	926	14.78				
Rejected		51					
Regina Coronation Park	10,272	62.01	Kathy Hill	L.	1,391	22.02	6,317
			Kim Trew	N.D.P.	3,297	52.19	
			Ian Kimball	P.C.	112	1.77	
			Lyle Hewitt	Sask.	1,517	24.02	
Rejected		53					
Regina Dewdney	10,521	54.52	Hem Juttla	L.	1,500	26.31	5,702
			Kevin Yates	N.D.P.	2,687	47.12	
			Victor Lau	NGA	294	5.16	
			Kris Eggum	P.C.	130	2.28	
Brent Shirkey	Sask.	1,091	19.13				
Rejected		34					
Regina Elphinstone	9,404	56.33	Robert Ermel	L.	1,109	21.06	5,265
			Dwain Lingenfelter	N.D.P.	2,689	51.07	
			John W. Warnock	NGA	243	4.62	
			Brenda Rossow	P.C.	56	1.06	
Jo Ann Mohr	Sask.	1,168	22.19				
Rejected		32					
Regina Lakeview	11,828	72.72	Karen Pedersen	L.	2,173	25.47	8,532
			John Nilson	N.D.P.	4,207	49.31	
			Brad Johnson	P.C.	116	1.36	
			Randall W. Edge	Sask.	1,741	20.40	
Wayne Burton Gilmer	Ind.	295	3.46				
Rejected		69					
Regina Northeast	9,695	63.12	John W. Patterson	L.	1,327	21.80	6,086
			Ron Harper	N.D.P.	3,193	52.47	
			Yvonne Mackie	Sask.	1,566	25.73	
			Rejected		33		



Vote Summary by Constituency (Continued)

Appendix V

Constituency	Eligible Electors	% Who Voted	Candidate	Political Affiliation	Votes Received	% By Party	Total Votes Counted
Regina Qu'Appelle Valley	11,507	64.60					7,394
			Reina Sinclair	L.	1,502	20.32	
			Mark Wartman	N.D.P.	3,641	49.24	
			Murray Hugel	Sask.	2,251	30.44	
			Rejected		40		
Regina Sherwood	9,955	61.71					6,109
			Tom Crosby	L.	1,369	22.41	
			Lindy Kasperski	N.D.P.	3,090	50.58	
			George Marcotte	P.C.	101	1.65	
			Arlene Bray	Sask.	1,549	25.36	
			Rejected		34		
Regina South	11,940	71.64					8,525
			David Huliyappa	L.	2,390	28.04	
			Andrew Thomson	N.D.P.	3,324	38.99	
			Peter Borch	NGA	278	3.26	
			Terri Harris	Sask.	2,533	29.71	
			Rejected		29		
Regina Victoria	10,918	62.53					6,783
			John Knight	L.	1,608	23.71	
			Harry Van Mulligen	N.D.P.	3,231	47.63	
			Jim Elliott	NGA	254	3.74	
			Terry Wall	Sask.	1,690	24.92	
			Rejected		44		
Regina Wascana Plains	13,034	71.93					9,340
			Adam Niesner Jr.	L.	1,943	20.80	
			Doreen E. Hamilton	N.D.P.	3,758	40.24	
			Dan Thibault	Sask.	3,639	38.96	
			Rejected		35		
Rosetown-Biggar	10,764	77.59					8,331
			John Hendrickson	L.	548	6.58	
			Berny Wiens	N.D.P.	2,801	33.62	
			Rick Barsky	NGA	75	.90	
			Elwin Hermanson	Sask.	4,907	58.90	
			Rejected		21		
Rosthern	11,412	60.45					6,849
			Warren McCloud	L.	690	10.07	
			Nadia Willard	N.D.P.	1,828	26.69	
			Ben Heppner	Sask.	4,331	63.24	
			Rejected		49		
Saltcoats	11,104	67.98					7,505
			Vic Polsom	L.	933	12.43	
			Leo Fuhr	N.D.P.	1,884	25.10	
			Bob Bjornerud	Sask.	4,688	62.47	
			Rejected		43		



Vote Summary by Constituency (Continued)

Appendix V

Constituency	Eligible Electors	% Who Voted	Candidate	Political Affiliation	Votes Received	% By Party	Total Votes Counted
Saskatchewan Rivers	10,472	65.46					6,792
			Stan J. Kowal	L.	852	12.54	
			Jack Langford	N.D.P.	2,892	42.58	
			Daryl Wiberg	Sask.	3,048	44.88	
			Rejected		63		
Saskatoon Eastview	12,465	67.83					8,378
			Bernie Yuzdepski	L.	1,722	20.55	
			Judy Junor	N.D.P.	3,644	43.50	
			A.M. (Sandy) Ervin	NGA	366	4.37	
			Francis J. Kreiser	Sask.	2,646	31.58	
			Rejected		77		
Saskatoon Fairview	9,214	51.04					4,681
			Barry Anderson	L.	649	13.86	
			Chris Axworthy	N.D.P.	2,653	56.68	
			Lynn W. Oliphant	NGA	89	1.90	
			Gwen Katzman	P.C.	153	3.27	
			Sandra Rees	Sask.	1,137	24.29	
			Rejected		22		
Saskatoon Greystone	11,308	67.61					7,585
			Peter Stroh	L.	1,454	19.17	
			Peter Prebble	N.D.P.	3,630	47.86	
			John Brennan	Sask.	2,501	32.97	
			Rejected		60		
Saskatoon Idylwyld	9,998	58.64					5,834
			Tim Ponto	L.	977	16.75	
			Janice MacKinnon	N.D.P.	3,144	53.89	
			Maisie Shiell	NGA	258	4.42	
			Kenneth Klassen	P.C.	122	2.09	
			Martin Boser	Sask.	1,333	22.85	
			Rejected		29		
Saskatoon Meewasin	13,587	60.13					8,119
			Paul Prisciak	L.	1,374	16.93	
			Carolyn Jones	N.D.P.	3,588	44.19	
			David Greenfield	NGA	294	3.62	
			Rodger Broadhead	Sask.	2,863	35.26	
			Rejected		51		
Saskatoon Mount Royal	11,075	55.36					6,079
			Myron Luczka	L.	1,187	19.53	
			Eric Cline	N.D.P.	3,523	57.95	
			Kirk Eggum	P.C.	89	1.46	
			Tyson Delorme	Sask.	1,280	21.06	
			Rejected		52		



Vote Summary by Constituency (Continued)

Appendix V

Constituency	Eligible Electors	% Who Voted	Candidate	Political Affiliation	Votes Received	% By Party	Total Votes Counted
Saskatoon Northwest	10,005	65.25					6,511
			Jim Melenchuk	L.	2,363	36.29	
			Grant Whitmore	N.D.P.	2,236	34.34	
			Jerry Ehalt	Sask.	1,912	29.37	
			Rejected		17		
Saskatoon Nutana	11,132	61.47					6,806
			George Haines	L.	1,068	15.69	
			Pat Atkinson	N.D.P.	3,671	53.94	
			Patrick Lavergne Smith	NGA	520	7.64	
			Dave Mathers	P.C.	75	1.10	
			Terry Biddell	Sask.	1,472	21.63	
			Rejected		37		
Saskatoon Riversdale	9,681	56.24					5,407
			David Phillipow	L.	923	17.07	
			Roy Romanow	N.D.P.	3,130	57.89	
			Neil Sinclair	NGA	167	3.09	
			Glenn Schriener	P.C.	127	2.35	
			Mark Coderre	Sask.	1,060	19.60	
			Rejected		38		
Saskatoon Southeast	12,409	67.23					8,293
			Grant Karwacki	L.	3,134	37.79	
			Pat Lorjé	N.D.P.	3,172	38.25	
			Dennis Reaburn	Sask.	1,987	23.96	
			Rejected		49		
Saskatoon Sutherland	11,590	63.18					7,280
			Vernice McIntyre	L.	1,268	17.42	
			Graham Addley	N.D.P.	3,234	44.42	
			Robin Bellamy	Sask.	2,778	38.16	
			Rejected		43		
Shellbrook-Spiritwood	11,256	59.93					6,712
			Walter Krushelniski	L.	1,223	18.22	
			Lloyd Johnson	N.D.P.	2,594	38.65	
			Denis Allchurch	Sask.	2,895	43.13	
			Rejected		34		
Swift Current	11,788	71.56					8,407
			Rhonda Thompson	L.	1,269	15.09	
			John Wall	N.D.P.	2,538	30.19	
			Brad Wall	Sask.	4,600	54.72	
			Rejected		29		
Thunder Creek	10,409	72.23					7,496
			Gerard Aldridge	L.	2,031	27.09	
			Ivan Costley	N.D.P.	1,496	19.96	
			Lyle Stewart	Sask.	3,969	52.95	
			Rejected		22		



Vote Summary by Constituency (Continued)

Appendix V

Constituency	Eligible Electors	% Who Voted	Candidate	Political Affiliation	Votes Received	% By Party	Total Votes Counted
Watrous	10,736	74.35					7,937
			Ray Hall	L.	1,437	18.11	
			Eric Upshall	N.D.P.	2,928	36.89	
			Donna Harpauer	Sask.	3,572	45.00	
			Rejected		45		
Weyburn-Big Muddy	11,046	75.38					8,287
			Joseph F. Weisgerber	L.	1,373	16.57	
			Judy Bradley	N.D.P.	2,899	34.98	
			Brenda Bakken	Sask.	4,015	48.45	
			Rejected		40		
Wood River	10,387	76.88					7,957
			Glen McPherson	L.	3,163	39.75	
			Robert Anderson	N.D.P.	1,632	20.51	
			D.F. (Yogi) Huyghebaert	Sask.	3,162	39.74	
			Rejected		29		
Yorkton	11,575	61.49					7,058
			Richard Yaholnitsky	L.	1,578	22.36	
			Clay Serby	N.D.P.	2,893	40.99	
			Lorne Gogal	Sask.	2,587	36.65	
			Rejected		59		

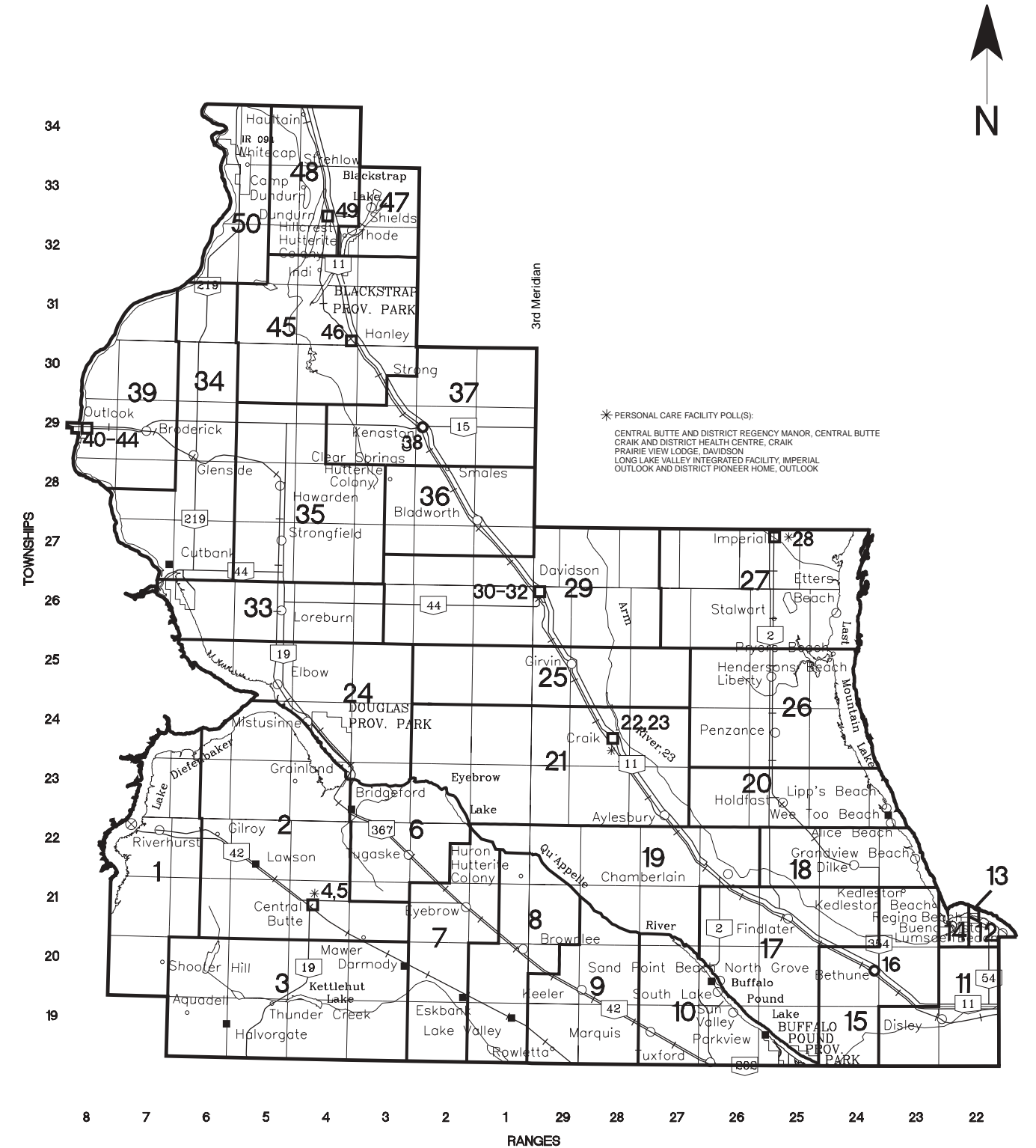


Poll No.	Name	Eligible Voters	Votes Cast For			Ballots	
			Harvey McLane L.	Ron Bischoff N.D.P.	Greg P. Brkich Sask.	Total Counted	Rejected
1	Riverhurst	237	32	53	96	181	2
2	Central Butte Rural North	146	16	26	72	114	2
3	Central Butte Rural South	216	38	17	58	113	-
4	Central Butte West	208	48	61	44	153	1
5	Central Butte East	142	36	27	48	111	1
6	Tugaske	171	49	16	55	120	1
7	Eye brow	198	53	51	63	167	1
8	Brownlee	165	16	21	63	100	-
9	Keeler	94	17	16	42	75	1
10	Tuxford	356	54	79	137	270	-
11	Disley	200	37	33	36	106	-
12	Regina Beach East/Rural	300	57	76	62	195	-
13	Regina Beach Centre	372	60	109	100	269	-
14	Regina Beach West/Rural	293	68	89	78	235	2
15	Bethune Rural	204	46	30	54	130	1
16	Bethune	269	60	55	71	186	-
17	Findlater	191	40	12	78	130	-
18	Dilke	134	49	13	47	109	-
19	Chamberlain	151	46	18	75	139	1
20	Holdfast	260	101	28	56	185	-
21	Craik Rural	265	51	26	108	185	4
22	Craik South West	175	55	41	46	142	-
23	Craik North East	163	51	32	48	131	-
24	Elbow	320	72	64	99	235	3
25	Girvin	106	20	3	43	66	1
26	Penzance/Liberty	193	80	46	29	155	1
27	Imperial Rural	164	81	23	34	138	-
28	Imperial	243	157	24	22	203	-
29	Davidson Rural	219	55	13	99	167	-
30	Davidson North West	222	59	23	64	146	3
31	Davidson Centre	269	86	25	80	191	1
32	Davidson South East	264	86	31	73	190	1
33	Loreburn	209	49	37	76	162	-
34	Glenside/Cutbank	224	30	41	98	169	1
35	Hawarden/Strongfield	230	32	18	111	161	-
36	Bladworth	132	37	4	78	119	-
37	Kenaston Rural	167	28	10	94	132	-
38	Kenaston	212	27	26	103	156	-
39	Outlook Rural	182	18	36	70	124	1
40	Outlook	290	51	50	62	163	1
41	Outlook	311	49	72	84	205	5
42	Outlook	279	63	61	91	215	1
43	Outlook	270	42	61	75	178	3
44	Outlook	286	45	60	117	222	1
45	Hanley Rural	197	39	33	79	151	1
46	Hanley	348	76	72	99	247	1
47	Shields	277	39	51	65	155	-
48	Dundurn Rural	199	30	30	52	112	-
49	Dundurn	416	45	108	82	235	3
50	Moose Woods	99	6	22	11	39	-
	Central Butte and District Regency Manor, Central Butte	30	7	1	3	11	-
	Craik and District Health Centre, Craik	16	1	2	3	6	-
	Prairie View Lodge, Davidson	35	3	4	3	10	-
	Long Lake Valley Integrated Facility, Imperial	14	4	2	1	7	-
	Outlook and District Pioneer Home, Outlook	58	8	8	7	23	-
	Bethune Advance		17	17	18	52	-
	Central Butte Advance		26	15	19	60	-
	Davidson Advance		42	23	29	94	-
	Dundurn Advance		4	7	22	33	-
	Outlook Advance		23	44	51	118	1
	Absentee Ballots		4	7	4	15	-
	Hospital/Remand Ballots		3	7	9	19	1
Totals		11,391	2,624	2,110	3,696	8,430	47

Candidate Elected - Greg Brkich

Plurality 1,072
 % Who Voted 74.42%

% By Party
 31.13% 25.03% 43.84%

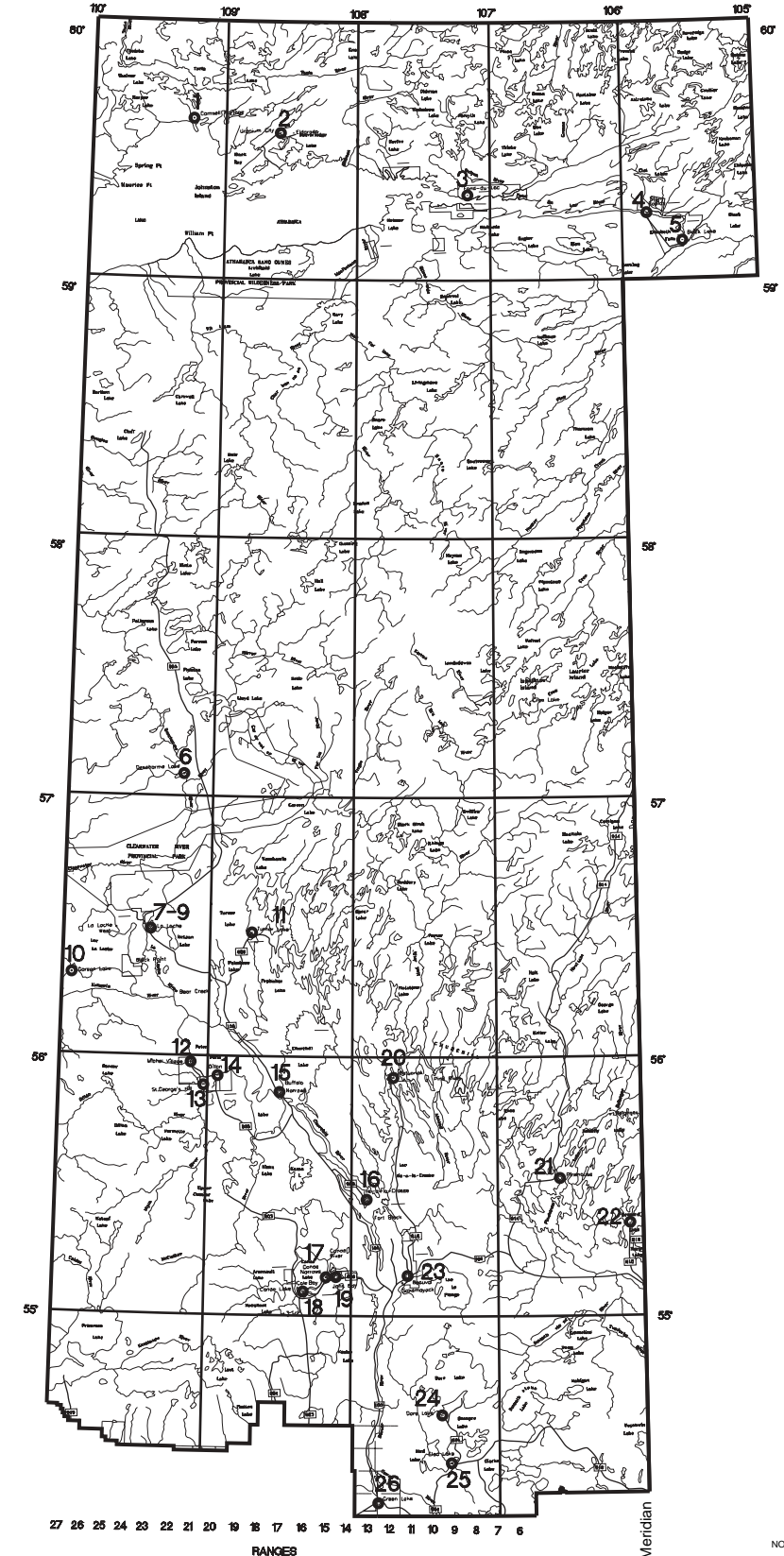


NOTE: SECOND EDITION
 CONSTITUENCY BOUNDARIES ARE DRAWN PURSUANT TO THE REPRESENTATION ACT, 1994 PUBLISHED BY THE CHIEF ELECTORAL OFFICER URBAN MUNICIPAL BOUNDARIES AS OF JULY 1, 1993

© 1998 Saskatchewan Property Management Corporation
 SaskGeomatics Division



Poll No. Name	Eligible Voters	Votes Cast For			Ballots	
		Allan Adam L.	Harold (Buckley) Belanger N.D.P.	Bert Roach Sask.	Total Counted	Rejected
1 Camsell Portage	20	7	6	-	13	1
2 Uranium City	101	12	19	-	31	-
3 Fond du Lac	252	49	44	-	93	2
4 Stony Rapids	110	16	35	9	60	-
5A Black Lake	506	62	26	6	94	2
5B Black Lake		35	19	2	56	1
6 Descharme Lake	6	-	11	-	11	-
7 La Loche North	221	9	115	2	126	-
8 La Loche Centre	440	8	97	3	108	-
9 La Loche South	187	9	71	2	82	1
10 Garson Lake	21	-	18	-	18	-
11 Turnor Lake	259	5	103	2	110	-
12 Michel Village	53	-	31	-	31	1
13 St. George's Hill	68	6	24	-	30	1
14 Dillon	312	10	66	-	76	1
15A Buffalo Narrows	591	13	150	2	165	-
15B Buffalo Narrows		8	140	7	155	-
16A Ile-a-la-Crosse	800	12	245	3	260	1
16B Ile-a-la-Crosse		17	166	5	188	1
17 Canoe Narrows	350	23	93	2	118	-
18 Cole Bay	98	4	42	-	46	1
19 Jans Bay	88	-	42	1	43	-
20 Patuanak	299	13	50	1	64	-
21 Pinehouse	455	11	179	8	198	-
22 Besnard Lake	8	1	1	2	4	-
23A Beauval	443	11	196	4	211	1
23B Beauval		6	99	-	105	-
24 Dore Lake	41	9	11	5	25	-
25 Sled Lake	20	6	5	2	13	-
26 Green Lake	214	9	105	5	119	-
Buffalo Narrows Advance		2	45	-	47	1
Green Lake Advance		-	11	1	12	-
Ile-a-la-Crosse Advance		5	59	-	64	-
La Loche Advance		7	166	-	173	2
Absentee Ballots		-	-	-	-	-
Hospital/Remand Ballots		4	22	2	28	-
Totals	5,963	389	2,512	76	2,977	17
Candidate Elected - Harold (Buckley) Belanger						
Plurality	2,123					
% Who Voted	50.21%					
% By Party		13.07%	84.38%	2.55%		



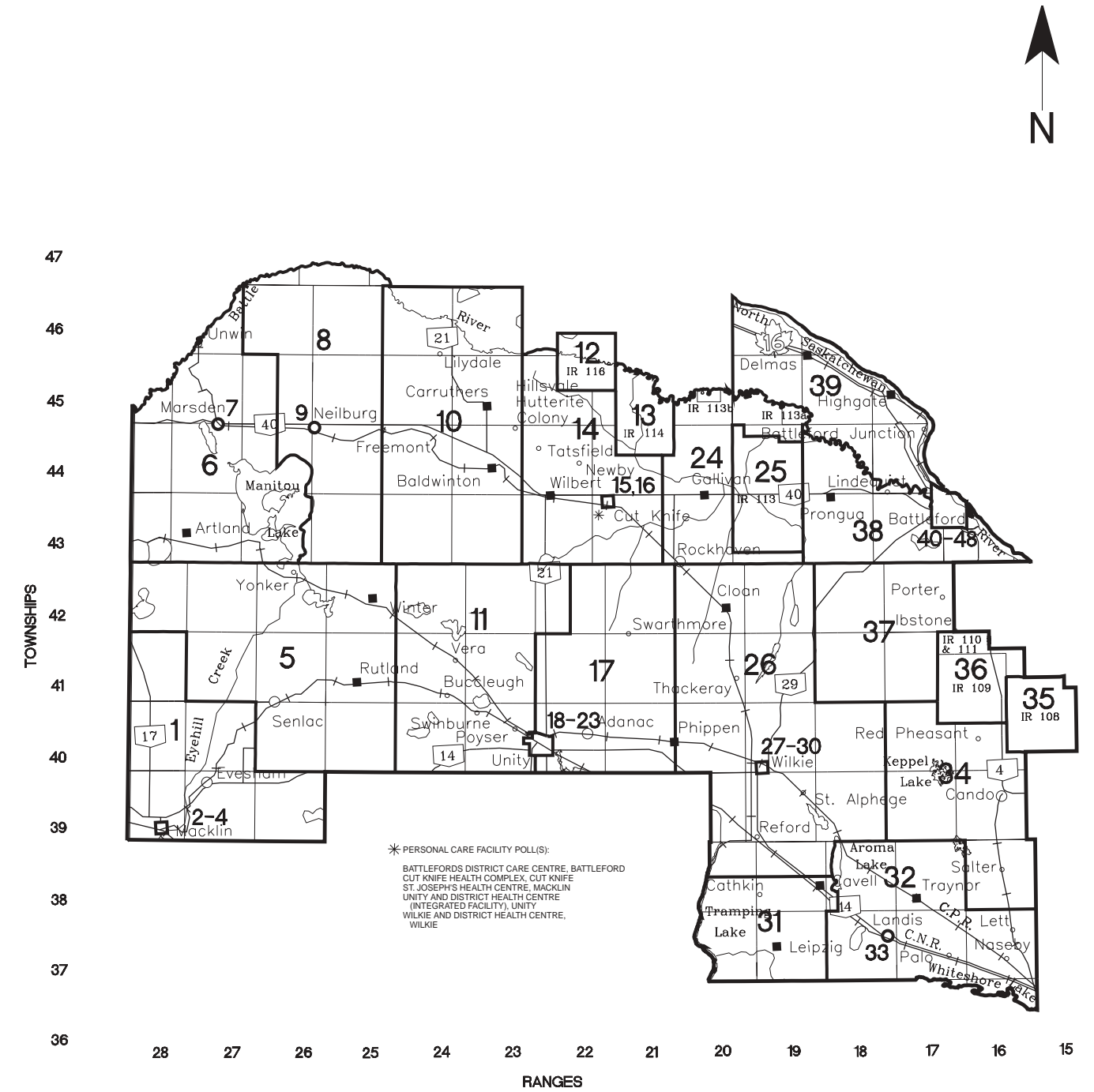
NOTE: SECOND EDITION
 CONSTITUENCY BOUNDARIES ARE DRAWN PURSUANT TO THE REPRESENTATION ACT, 1994 PUBLISHED BY THE CHIEF ELECTORAL OFFICER URBAN MUNICIPAL BOUNDARIES AS OF JULY 1, 1993
 © 1998 Saskatchewan Property Management Corporation SaskGeomatics Division



Poll No.	Polling Location Name	Eligible Voters	Votes Cast For			Ballots	
			Gary B. McArthur L.	Sharon Murrell N.D.P.	Rudi Peters Sask.	Total Counted	Rejected
1	Macklin Rural	236	7	35	80	122	-
2	Macklin North	283	35	30	98	163	-
3	Macklin East	277	29	25	70	124	-
4	Macklin West	244	24	32	74	130	-
5	Senlac	185	11	35	92	138	-
6	Marsden Rural	212	9	47	83	139	-
7	Marsden	183	10	45	70	125	-
8	Neilburg Rural	254	6	60	102	168	-
9	Neilburg	248	12	65	67	144	1
10	Baldwin	236	4	17	61	82	-
11	Vera	197	14	29	66	109	-
12	Little Pine I. R.	108	6	82	5	93	-
13	Poundmaker I. R.	133	4	28	2	34	-
14	Cut Knife Rural	202	11	41	65	117	-
15	Cut Knife West	204	29	42	73	144	-
16	Cut Knife East	184	18	47	57	122	1
17	Unity Rural	205	7	22	95	124	-
18	Unity	181	24	51	57	132	1
19	Unity	256	29	58	94	181	1
20	Unity	239	20	60	84	164	-
21	Unity	259	35	47	81	163	1
22	Unity	315	39	62	116	217	-
23	Unity	261	23	56	98	177	-
24	Rockhaven	121	13	31	44	88	-
25	Sweetgrass I. R.	223	40	32	-	72	-
26	Wilkie Rural	291	24	27	125	176	-
27	Wilkie	213	24	40	48	112	-
28	Wilkie	248	41	48	78	167	2
29	Wilkie	254	30	48	81	159	2
30	Wilkie	161	18	34	56	108	-
31	Leipzig	95	5	24	30	59	-
32	Landis Rural	152	13	27	48	88	-
33	Landis	136	17	47	32	96	-
34	Cando	126	11	11	53	75	-
35	Red Pheasant I. R.	166	16	60	5	81	-
36	Mosquito I. R.	230	10	63	4	77	-
37	Garden Prairie	157	10	4	14	28	-
38	Prongua	260	23	64	71	158	4
39	Delmas	320	34	42	92	168	2
40	Battleford	283	36	62	68	166	-
41	Battleford	232	21	68	37	126	-
42	Battleford	295	65	69	48	182	3
43	Battleford	280	43	84	51	178	-
44	Battleford	281	51	80	49	180	2
45	Battleford	216	39	54	29	122	-
46	Battleford	229	33	52	30	115	-
47	Battleford	264	47	53	55	155	1
48	Battleford	268	55	66	59	180	-
	Battlefords District Care Centre, Battleford	140	18	18	9	45	3
	Cut Knife Health Complex, Cut Knife	29	3	5	6	14	-
	St. Joseph's Health Centre, Macklin	22	7	7	1	15	1
	Unimac Pioneers Lodge, Unity	45	8	13	9	30	2
	Wilkie and District Centennial Nursing Home, Wilkie	29	5	9	2	16	-
	Battleford Advance	39	79	79	197	2	
	Macklin Advance	5	1	6	12	1	
	Neilburg Advance	3	18	18	39	-	
	Unity Advance	4	40	32	76	-	
	Wilkie Advance	16	25	40	81	-	
	Absentee Ballots	4	11	5	20	1	
	Hospital/Remand Ballots	5	6	3	14	1	
Totals		10,868	1,242	2,438	3,107	6,787	32

Candidate Elected - Rudi Peters
 Plurality 669
 % Who Voted 62.74%
 % By Party

18.30% 35.92% 45.78%



NOTE: SECOND EDITION
 CONSTITUENCY BOUNDARIES ARE DRAWN PURSUANT TO THE REPRESENTATION ACT, 1994 PUBLISHED BY THE CHIEF ELECTORAL OFFICER URBAN MUNICIPAL BOUNDARIES AS OF JULY 1, 1993
 © 1998 Saskatchewan Property Management Corporation SaskGeomatics Division



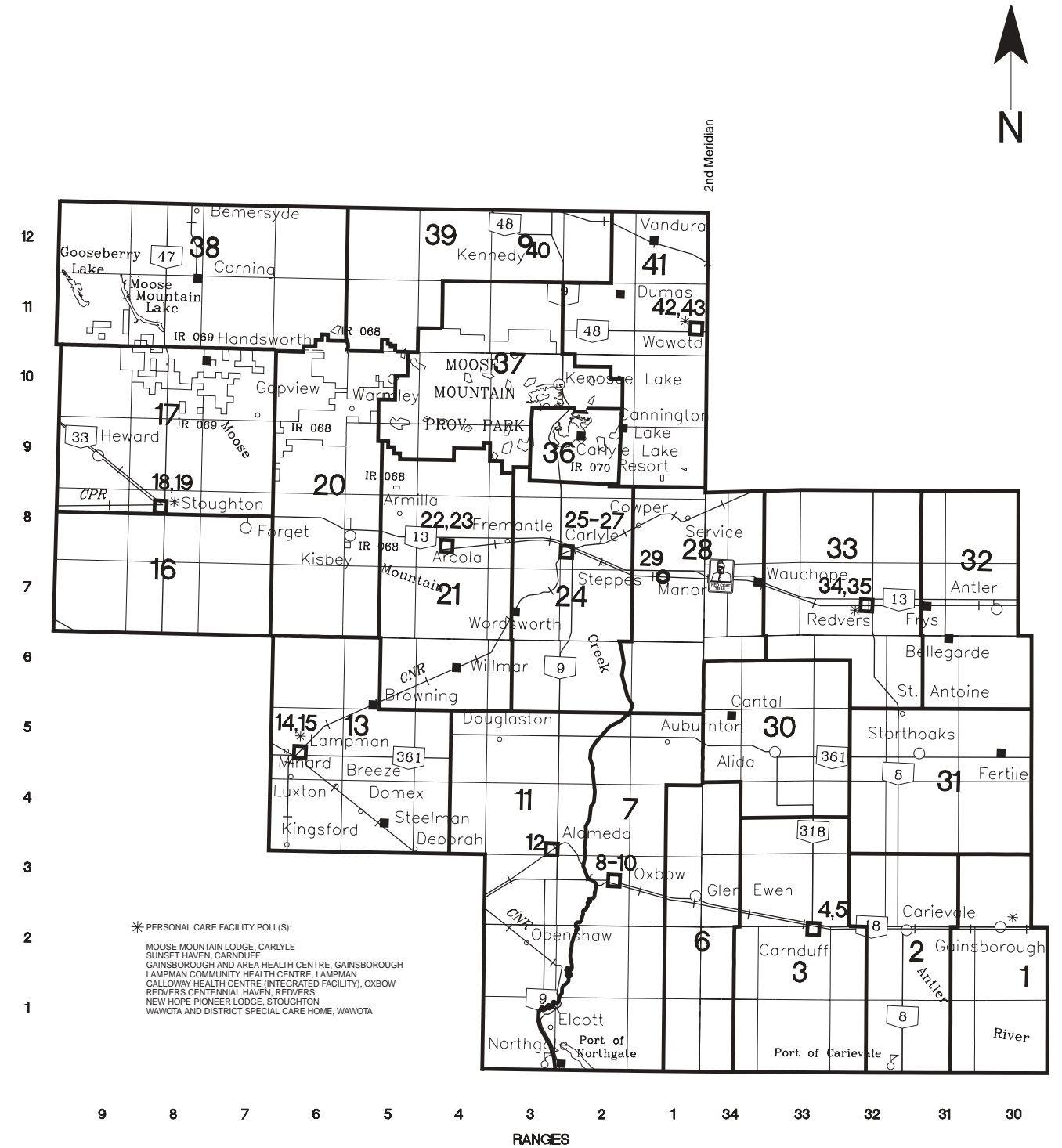
Vote Summary by Constituency Polling Division: Cannington

Appendix VI

Poll No.	Name	Eligible Voters	Votes Cast For			Ballots	
			Joanne Johnston L.	Glen Lawson N.D.P.	Dan D'Autremont Sask.	Total Counted	Rejected
1	Gainsborough	301	19	29	182	230	2
2	Carievale	308	6	31	165	202	-
3	Carnduff Rural	198	13	9	106	128	-
4	Carnduff West	368	16	41	190	247	1
5	Carnduff East	345	20	34	155	209	-
6	Glen Ewen	237	7	10	123	140	-
7	Oxbow Rural	217	8	15	106	129	1
8	Oxbow West	324	12	28	151	191	-
9	Oxbow Centre	188	9	16	94	119	1
10	Oxbow East	210	12	10	107	129	1
11	Alameda Rural	277	16	20	177	213	-
12	Alameda	222	18	23	114	155	-
13	Lampman Rural	247	15	11	150	176	-
14	Lampman East	250	16	14	145	175	1
15	Lampman West	209	18	19	98	135	1
16	Stoughton Rural South	181	24	33	75	132	-
17	Stoughton Rural North	264	10	19	110	139	-
18	Stoughton East	241	26	43	98	167	-
19	Stoughton West	263	30	44	98	172	1
20	Kisbey	246	21	17	101	139	-
21	Arcola Rural	231	14	14	126	154	-
22	Arcola North	179	9	27	69	105	1
23	Arcola South	235	12	21	113	146	1
24	Carlyle Rural	210	25	10	113	148	1
25	Carlyle West	241	20	43	108	171	1
26	Carlyle Centre	176	19	21	73	113	-
27	Carlyle East	291	23	55	113	191	-
28	Manor Rural	228	14	18	125	157	1
29	Manor	245	9	18	122	149	-
30	Alida	309	9	23	212	244	-
31	Storthoaks/Fertile	266	14	20	159	193	-
32	Antler/Bellegarde	229	12	10	136	158	-
33	Redvers Rural	272	14	16	167	197	1
34	Redvers West	293	29	35	170	234	2
35	Redvers East	335	28	35	205	268	3
36	White Bear I. R.	406	11	11	28	50	-
37	Kenosee Lake	328	35	43	167	245	-
38	Corning	260	27	20	173	220	-
39	Kennedy Rural	196	26	11	108	145	-
40	Kennedy	182	13	17	90	120	-
41	Wawota Rural	264	18	21	129	168	-
42	Wawota North	249	27	40	113	180	-
43	Wawota South	164	22	18	89	129	-
	Moose Mountain Lodge, Carlyle	48	8	7	6	21	1
	Sunset Haven, Carnduff	40	2	4	3	9	-
	Gainsborough and Area Health Centre, Gainsborough	12	2	1	5	8	-
	Lampman Community Health Centre, Lampman	20	3	3	3	9	-
	Galloway Health Centre (I), Oxbow	7	3	-	2	5	-
	Redvers Centennial Haven, Redvers	22	-	-	2	2	2
	New Hope Pioneer Lodge, Stoughton	23	7	9	5	21	1
	Wawota and District Special Care Home, Wawota	28	1	2	3	6	1
	Carlyle Advance	8	1	27	60	95	-
	Oxbow Advance	3	3	15	84	102	-
	Stoughton Advance	9	9	9	32	50	-
	Absentee Ballots	2	2	8	6	16	-
	Hospital/Remand Ballots	4	4	6	7	17	-
Totals		11,085	798	1,104	5,671	7,573	25
Candidate Elected - Dan D'Autremont							
Plurality		4,567					
% Who Voted		68.54%					
% By Party			10.54%	14.58%	74.88%		

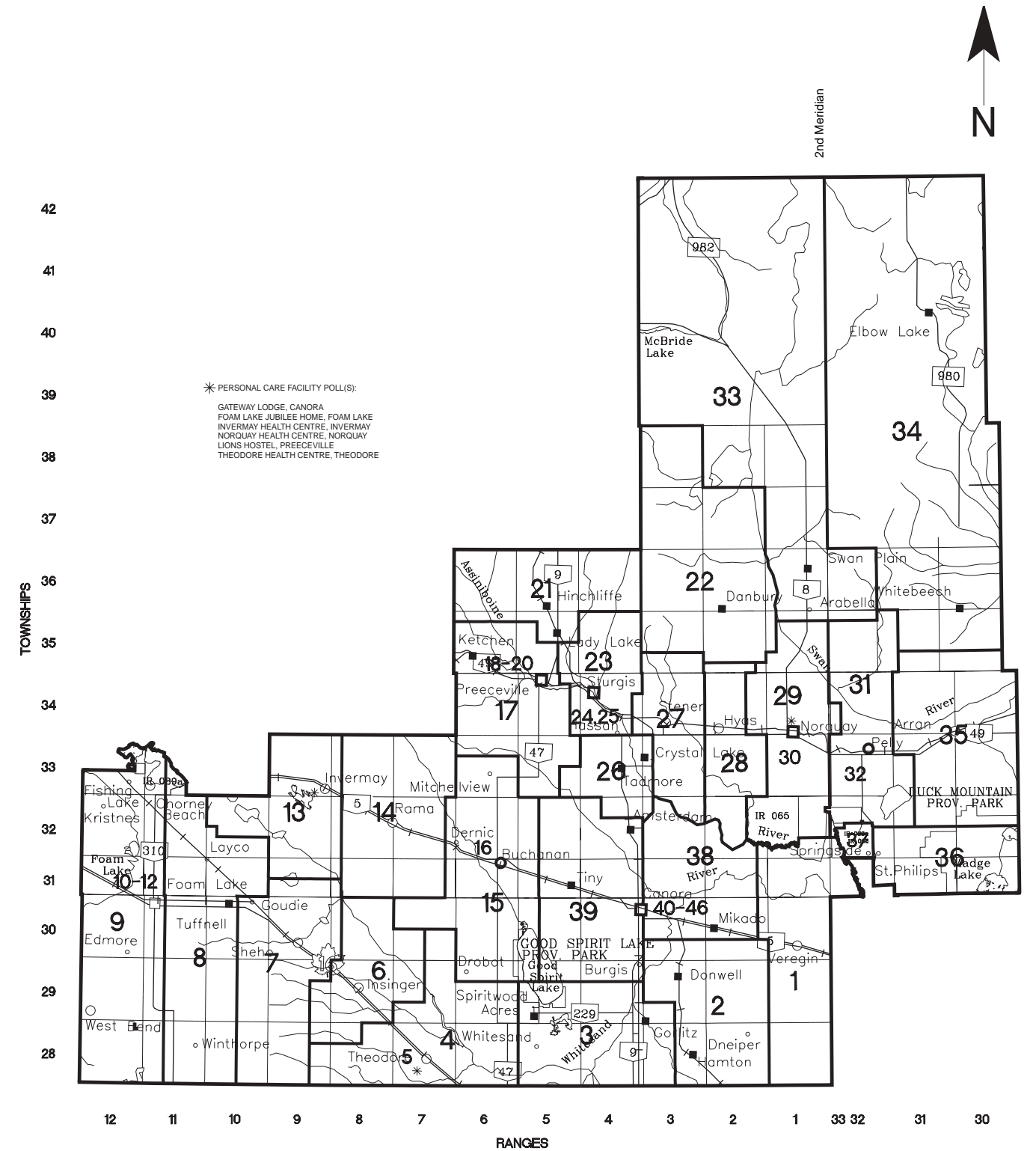


Constituency of Cannington



NOTE: SECOND EDITION
CONSTITUENCY BOUNDARIES ARE DRAWN
PURSUANT TO THE REPRESENTATION ACT, 1994
PUBLISHED BY THE CHIEF ELECTORAL OFFICER
URBAN MUNICIPAL BOUNDARIES AS OF JULY 1, 1993
© 1998 Saskatchewan Property Management Corporation
SaskGeomatics Division

Poll No.	Polling Location Name	Eligible Voters	Votes Cast For				Ballots	
			Richard McLeod L.	Bill Dodge N.D.P.	Ken Krawetz Sask.	David Sawkiw Ind.	Total Counted	Rejected
1	Veregin	235	21	71	83	5	180	-
2	Donwell/Hamton	187	13	27	92	-	132	2
3	Gorlitz	282	18	60	110	6	194	1
4	Theodore Rural	195	19	23	96	-	138	1
5	Theodore	294	33	84	108	2	227	1
6	Insinger	107	8	16	50	-	74	-
7	Sheho	318	32	37	156	1	226	2
8	Foam Lake Rural East	229	21	26	102	3	152	-
9	Foam Lake Rural West	274	21	55	118	3	197	-
10	Foam Lake South West	299	18	56	98	2	174	-
11	Foam Lake North	284	23	53	115	1	192	-
12	Foam Lake East	315	29	57	122	2	210	-
13	Invermay	299	22	48	190	1	261	1
14	Rama	288	25	39	156	7	227	-
15	Buchanan Rural	182	17	27	74	5	123	1
16	Buchanan	202	40	49	65	1	155	1
17	Preeceville Rural	292	13	60	130	14	217	-
18	Preeceville West	315	10	72	120	4	206	-
19	Preeceville Centre	300	17	68	84	5	174	-
20	Preeceville South East	271	15	59	88	3	165	3
21	Hinchliffe	254	14	46	75	5	140	-
22	Danbury	198	19	24	98	4	145	-
23	Sturgis Rural	136	9	28	68	1	106	-
24	Sturgis West	228	9	71	68	1	149	1
25	Sturgis East	267	17	83	94	2	196	-
26	Tadmore	115	13	12	57	2	84	-
27	Stenen	208	18	49	67	-	134	-
28	Hyas	222	29	26	88	2	145	-
29	Norquay Rural	267	53	7	78	1	139	1
30	Norquay	332	49	61	114	2	226	-
31	Pelly Rural	185	15	30	90	2	137	-
32	Pelly	244	36	54	70	5	165	1
33	Swan Plain	172	17	24	75	2	118	1
34	Whitebeech	123	10	22	36	1	69	2
35	Arran	215	27	27	81	-	135	-
36	St. Philips	56	2	7	36	-	45	-
37	Keeseekoosie I. R.	143	-	6	-	-	6	-
38	Canora/Mikado Rural East	195	10	13	99	6	128	-
39	Canora/Tiny Rural West	271	19	37	121	1	178	-
40	Canora North	168	17	27	71	2	117	-
41	Canora East	224	13	50	81	2	146	-
42	Canora South East	216	12	42	106	-	160	2
43	Canora South	301	17	76	125	4	222	-
44	Canora South West	172	11	34	72	1	118	1
45	Canora West	157	10	35	61	-	106	-
46	Canora Centre	268	18	53	96	1	168	1
	Gateway Lodge, Canora	76	3	9	7	2	21	-
	Foam Lake Jubilee Home, Foam Lake	48	1	5	4	2	12	-
	Invermay Health Centre, Invermay	25	3	2	8	1	14	-
	Norquay Health Centre, Norquay	29	1	3	4	-	8	-
	Lions Hostel, Preeceville	27	2	2	3	1	8	-
	Theodore Health Centre, Theodore	19	2	3	8	2	15	1
	Canora Advance		8	81	116	1	206	-
	Foam Lake Advance		13	45	68	1	127	1
	Norquay Advance		7	14	30	-	51	-
	Preeceville Advance		11	81	76	4	172	-
	Absentee Ballots		2	10	5	-	17	-
	Hospital/Remand Ballots		3	9	16	1	29	4
Totals		10,729	935	2,195	4,529	127	7,786	29
Candidate Elected - Ken Krawetz								
Plurality		2,334						
% Who Voted		72.84%						
% By Party			12.01%	28.19%	58.17%	1.63%		

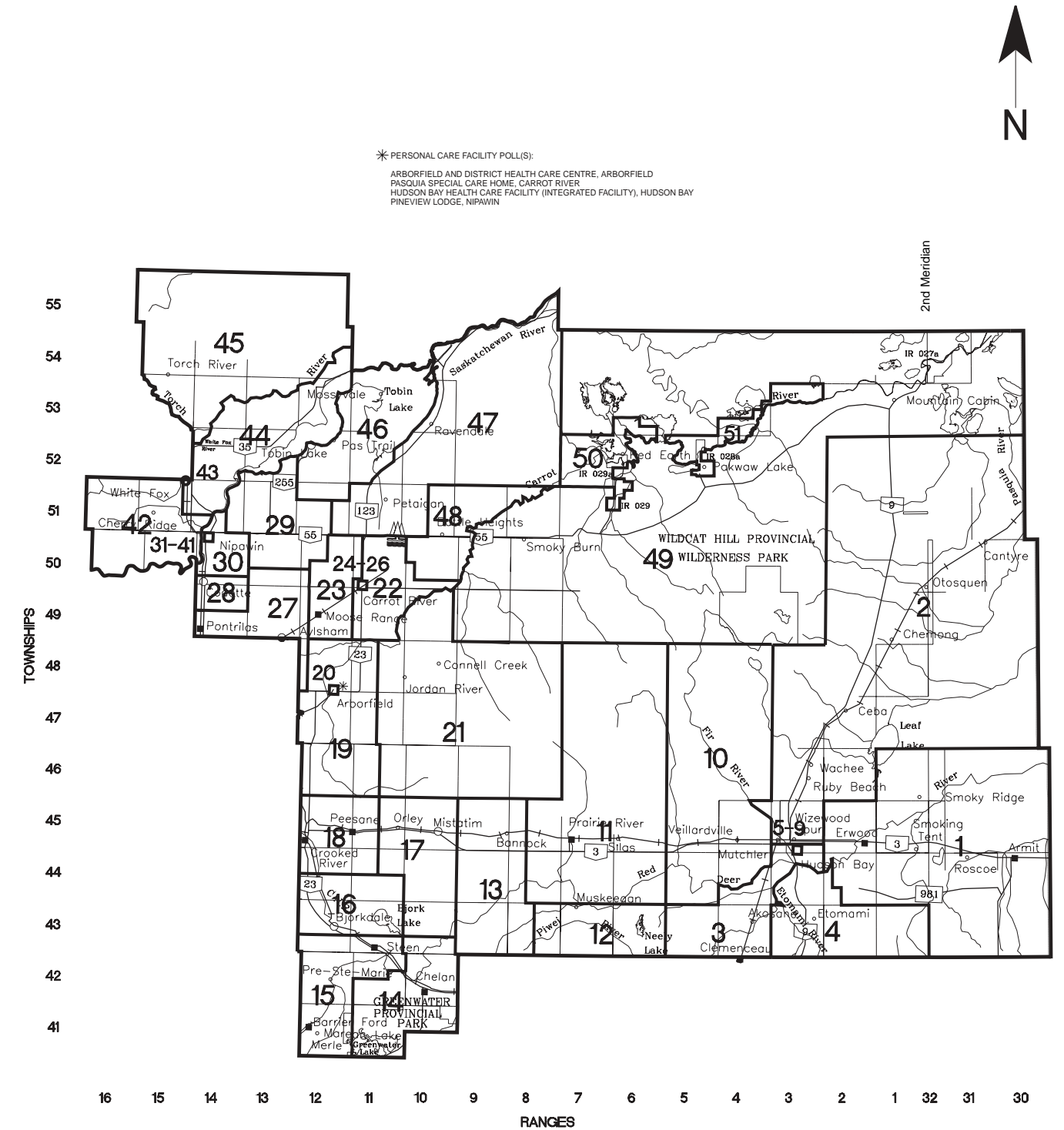


NOTE: SECOND EDITION
 CONSTITUENCY BOUNDARIES ARE DRAWN
 PURSUANT TO THE REPRESENTATION ACT, 1994
 PUBLISHED BY THE CHIEF ELECTORAL OFFICER
 URBAN MUNICIPAL BOUNDARIES AS OF JULY 1, 1993
 © 1998 Saskatchewan Property Management Corporation
 SaskGeomatics Division



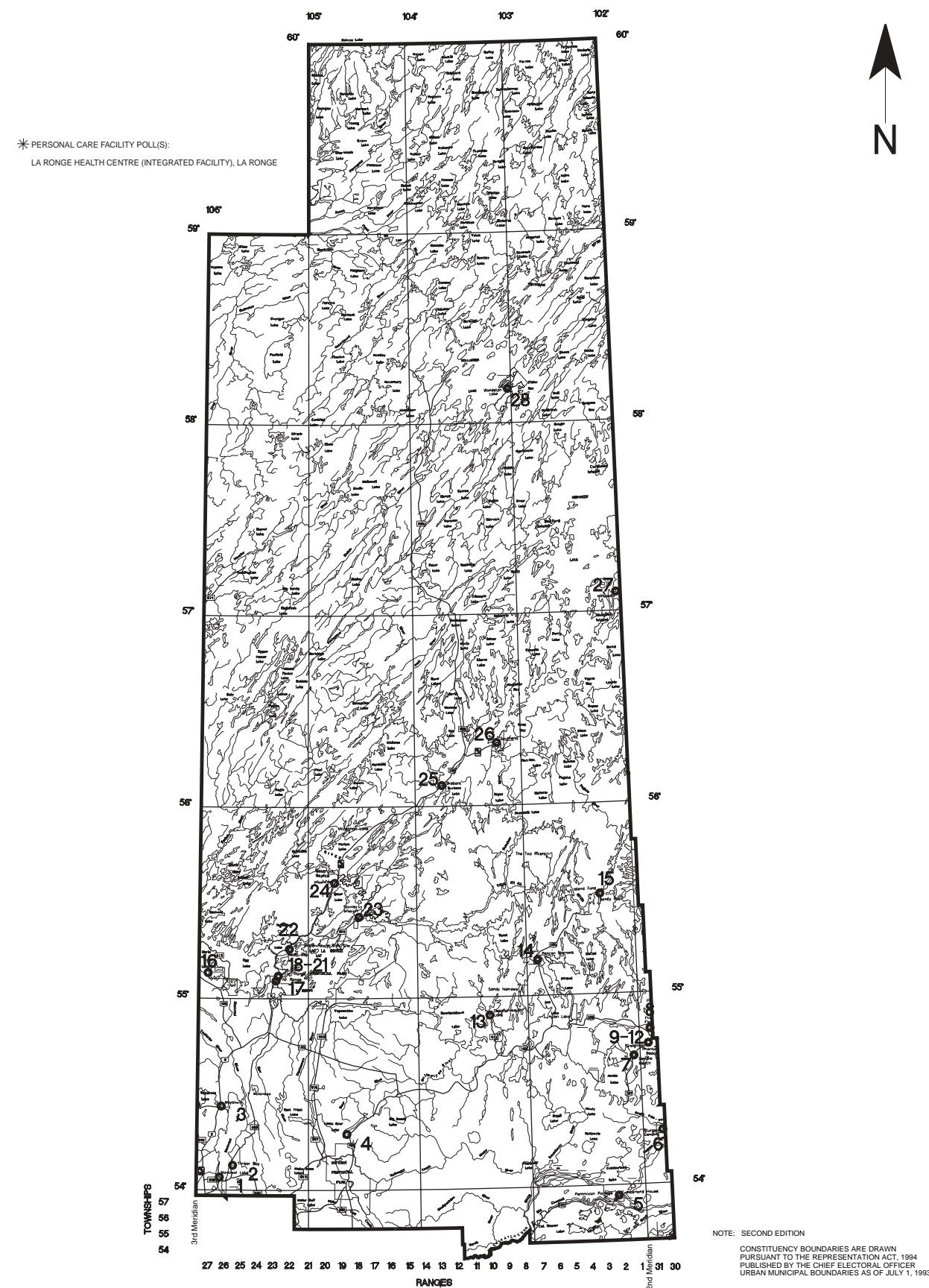
Poll No.	Name	Eligible Voters	Votes Cast For			Ballots	
			Ron Wassill L.	Andy Renaud N.D.P.	Carl Kwiatkowski Sask.	Total Counted	Rejected
1	Erwood	170	3	38	62	103	-
2	Hudson Bay Rural North	218	8	52	63	123	-
3	Hudson Bay Rural South	224	7	53	81	141	1
4	Etomami	232	5	37	85	127	-
5	Hudson Bay West	226	14	73	62	149	1
6	Hudson Bay North Centre	208	10	66	44	120	-
7	Hudson Bay North East	160	8	49	37	94	-
8	Hudson Bay East Centre	237	17	63	49	129	-
9	Hudson Bay South East	282	9	94	69	172	-
10	Veillardville	131	5	24	59	88	3
11	Prairie River	146	5	36	64	105	1
12	Muskeegan	128	2	24	72	98	-
13	Bannock	132	15	34	61	110	1
14	Chelan	129	11	54	75	140	1
15	Bjorkdale South	198	9	47	73	129	-
16	Bjorkdale North	261	9	78	67	154	-
17	Mistatim	156	22	23	55	100	-
18	Crooked River	175	7	39	68	114	1
19	Arborfield Rural	205	21	22	122	165	-
20	Arborfield	275	22	39	141	202	1
21	Jordan River	174	12	16	98	126	-
22	Carrot River Rural East	178	7	29	86	122	-
23	Carrot River Rural West	184	16	29	47	92	1
24	Carrot River North West	310	21	74	114	209	-
25	Carrot River North East	180	9	42	63	114	-
26	Carrot River South	213	13	46	87	146	-
27	Aylsham	199	10	50	63	123	6
28	Codette	170	17	54	74	145	-
29	Moose Plains	232	14	45	70	129	-
30	Nipawin Rural	228	19	44	80	143	4
31	Nipawin	246	12	52	58	122	-
32	Nipawin	290	24	86	97	207	3
33	Nipawin	306	27	86	97	210	-
34	Nipawin	291	18	72	62	152	1
35	Nipawin	236	13	56	58	127	-
36	Nipawin	208	19	63	41	123	1
37	Nipawin	247	21	53	73	147	1
38	Nipawin	229	10	49	70	129	1
39	Nipawin	213	17	55	70	142	-
40	Nipawin	242	19	64	59	142	-
41	Nipawin	308	25	69	97	191	1
42	Cherry Ridge	201	12	34	80	126	-
43	White Fox	239	13	79	64	156	-
44	White Fox Rural	139	6	33	79	118	-
45	Torch River	91	6	14	36	56	-
46	Pas Trail	113	10	19	48	77	1
47	Blue Jay	100	3	30	37	70	-
48	Battle Heights	80	7	3	19	29	-
49	Papikwan	103	3	22	47	72	-
50	Red Earth	333	6	165	12	183	7
51	Shoal Lake	204	3	94	2	99	-
	Arborfield and District Health Care Centre, Arborfield	37	3	4	3	10	-
	Pasquia Special Care Home, Carrot River	35	3	9	5	17	-
	Hudson Bay Health Care Facility (I), Hudson Bay	15	1	4	-	5	-
	Pineview Lodge, Nipawin	92	11	14	12	37	-
	Carrot River Advance		1	16	28	45	-
	Hudson Bay Advance		2	78	38	118	-
	Mistatim Advance		-	15	7	22	-
	Nipawin Advance		18	81	71	170	-
	Absentee Ballots		2	4	3	9	-
	Hospital/Remand Ballots		5	6	18	29	5
Totals		10,649	667	2,803	3,582	7,052	42

Candidate Elected - Carl Kwiatkowski
 Plurality 779
 % Who Voted 66.62%
 % By Party 9.46% 39.75% 50.79%



NOTE: SECOND EDITION
 CONSTITUENCY BOUNDARIES ARE DRAWN PURSUANT TO THE REPRESENTATION ACT, 1994 PUBLISHED BY THE CHIEF ELECTORAL OFFICER URBAN MUNICIPAL BOUNDARIES AS OF JULY 1, 1993
 © 1998 Saskatchewan Property Management Corporation SaskGeomatics Division

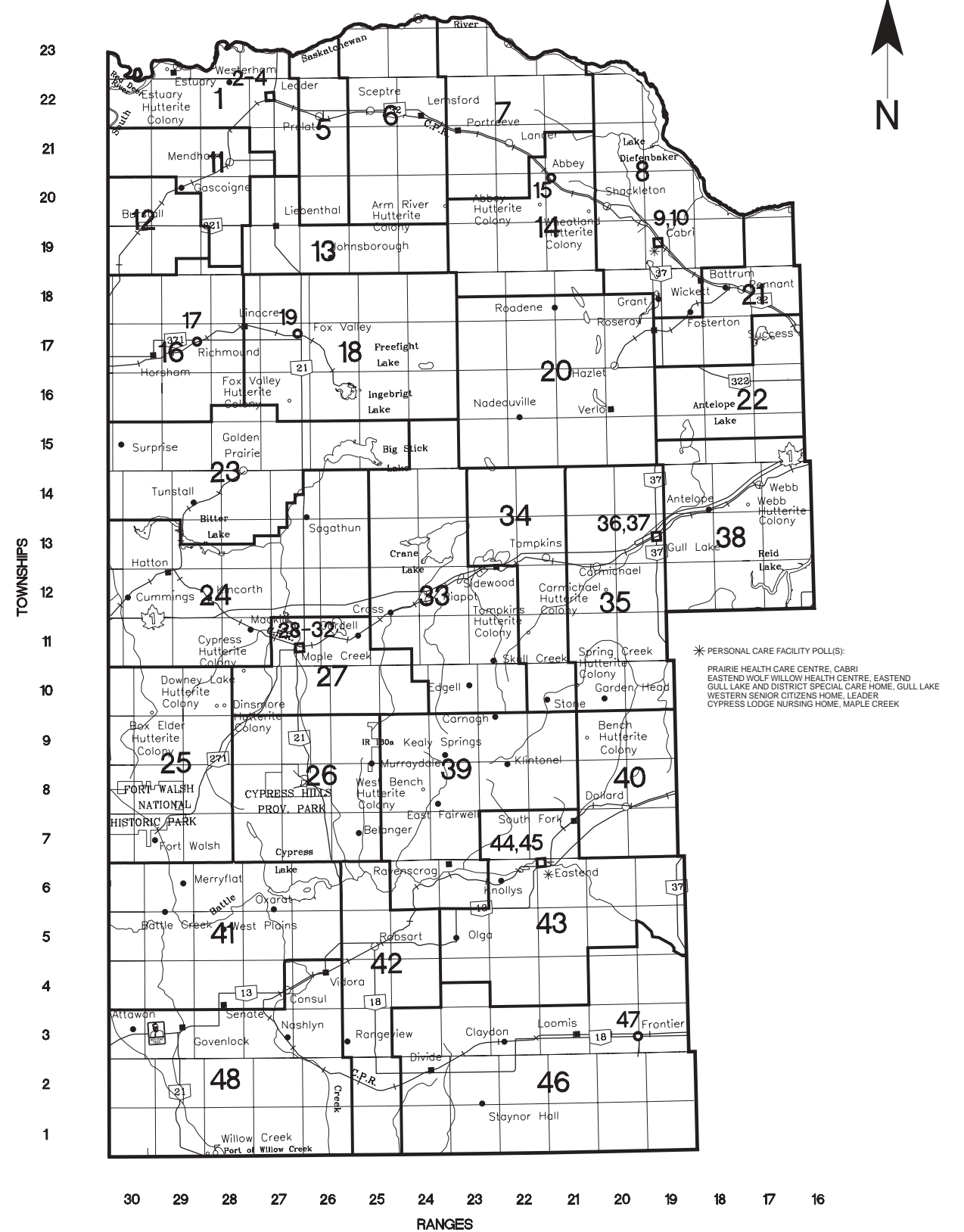
Poll No.	Name	Eligible Voters	Votes Cast For				Ballots	
			Winston McKay L.	Keith Goulet N.D.P.	Quentin Agnew P.C.	Don Johannesson Sask.	Total Counted	Rejected
1A	Montreal Lake	196	16	30	3	3	52	-
1B	Montreal Lake	127	18	37	4	9	68	-
2	Timber Bay	57	9	19	1	2	31	-
3	Weyakwin	150	13	42	1	4	60	2
4	Little Bear Lake	104	4	26	5	21	56	1
5A	Cumberland House	548	68	189	2	3	262	-
5B	Cumberland House	221	46	53	1	-	100	-
6	Sturgeon Landing	49	2	21	1	-	24	-
7A	Denare Beach	240	12	55	7	13	87	-
7B	Denare Beach	190	19	51	4	9	83	-
8	Flin Flon (Creighton Community Centre)	158	5	30	1	6	42	-
9	Creighton East	252	10	51	6	17	84	-
10	Creighton Centre	242	7	56	8	15	86	-
11	Creighton West	274	9	76	5	11	101	-
12	Creighton South	200	6	64	4	13	87	-
13	Deschambault Lake	405	16	86	5	6	113	1
14A	Pelican Narrows	494	50	33	4	3	90	5
14B	Pelican Narrows	406	53	47	1	-	101	2
15	Sandy Bay	500	37	81	-	6	124	3
16	Hall Lake	205	3	34	-	-	37	-
17A	Air Ronge	241	14	83	4	11	112	-
17B	Air Ronge	320	20	97	6	32	155	3
17C	Air Ronge	665	7	75	-	1	83	1
18A	La Ronge East	193	13	71	1	23	108	3
18B	La Ronge East	302	24	75	2	19	120	1
18C	La Ronge East	262	7	97	2	9	115	1
19	La Ronge Central	179	9	83	2	16	110	-
20	Lakeshore/McKenzie Point	182	17	58	7	20	102	1
21	Lakeview/Kitsaki	516	12	80	3	9	104	2
22	Nemeiben River	186	11	57	-	1	69	-
23A	Stanley Mission	232	15	59	-	5	79	-
23B	Stanley Mission	413	15	86	6	2	109	1
24A	Missinipe/Grandmother's Bay	33	4	13	1	1	19	2
24B	Missinipe/Grandmother's Bay	147	4	49	1	2	56	-
25	Brabant Lake	48	12	13	-	2	27	-
26	Southend	312	10	64	2	2	78	-
27	Kinoosao	24	1	14	2	4	21	-
28	Wollaston	531	8	121	6	17	152	-
	La Ronge Health Centre (I), La Ronge	15	1	3	2	-	6	-
	Creighton Advance		3	32	3	6	44	-
	Cumberland Advance		4	16	-	-	20	-
	La Ronge Advance		11	50	-	6	67	-
	Wollaston Advance		-	1	-	1	2	-
	Absentee Ballots		-	3	2	2	7	-
	Hospital/Remand Ballots		2	21	2	4	29	3
Totals		9,819	627	2,402	117	336	3,482	32
Candidate Elected - Keith Goulet								
Plurality		1,775						
% Who Voted		35.79%						
% By Party			18.01%	68.98%	3.36%	9.65%		



NOTE: SECOND EDITION
CONSTITUENCY BOUNDARIES ARE DRAWN PURSUANT TO THE REPRESENTATION ACT, 1994 PUBLISHED BY THE CHIEF ELECTORAL OFFICER URBAN MUNICIPAL BOUNDARIES AS OF JULY 1, 1993
© 1998 Saskatchewan Property Management Corporation SaskGeomatics Division

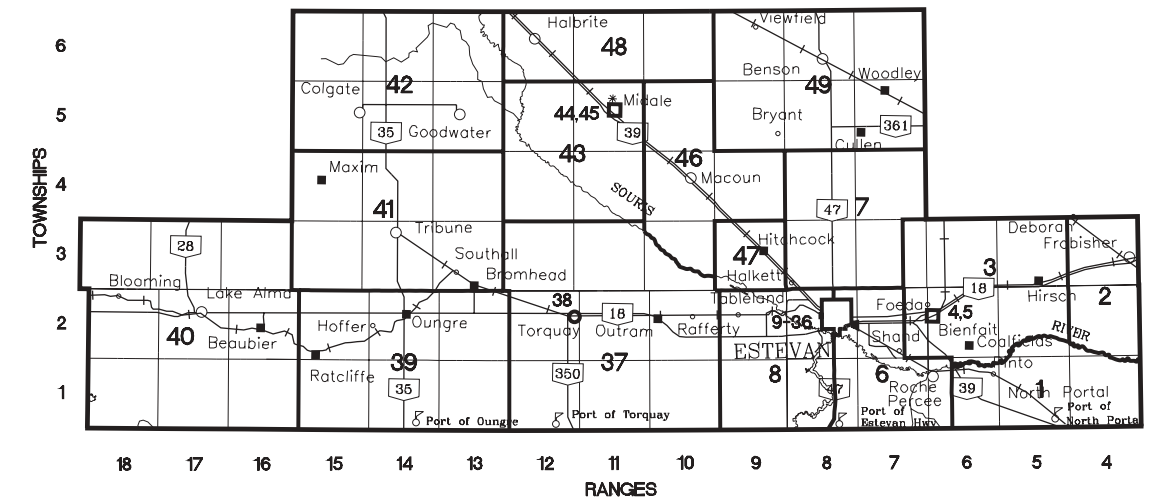


Poll No.	Polling Location Name	Eligible Voters	Votes Cast For			Ballots	
			Barry Thiennes L.	Keith Murch N.D.P.	Wayne Elhard Sask.	Total Counted	Rejected
1	Leader Rural	113	13	4	31	48	-
2	Leader West	256	19	44	88	151	-
3	Leader Centre	217	11	32	64	107	-
4	Leader East	209	19	32	68	119	-
5	Prelate	199	21	27	82	130	-
6	Sceptre	216	8	38	114	160	-
7	Lancer	211	23	43	92	158	-
8	Cabri Rural	209	14	49	75	138	2
9	Cabri North	167	9	36	53	98	-
10	Cabri South	191	20	38	74	132	-
11	Mendham	106	8	3	60	71	1
12	Burstall	289	7	38	132	177	-
13	Liebenthal	107	15	4	48	67	-
14	Abbey Rural	280	18	27	83	128	-
15	Abbey	129	13	43	45	101	-
16	Richmond Rural	149	9	15	70	94	-
17	Richmond	122	15	7	44	66	1
18	Fox Valley Rural	213	14	17	71	102	-
19	Fox Valley	225	16	39	69	124	-
20	Hazlet	285	27	32	121	180	-
21	Pennant	256	38	44	85	167	-
22	Success	158	9	30	53	92	1
23	Golden Prairie	166	8	18	78	104	-
24	Hatton	236	19	11	92	122	-
25	Maple Creek Rural West	191	2	4	49	55	-
26	Maple Creek Rural East	202	3	6	50	59	-
27	Maple Creek Rural North	292	21	8	93	122	-
28	Maple Creek East	275	24	46	77	147	-
29	Maple Creek South	326	34	59	84	177	2
30	Maple Creek South West	331	52	46	103	201	-
31	Maple Creek North West	246	64	34	67	165	-
32	Maple Creek North	320	33	57	80	170	1
33	Piapot	235	24	14	111	149	-
34	Tompkins	348	38	32	105	175	1
35	Carmichael	304	46	12	86	144	-
36	Gull Lake West	385	57	49	112	218	-
37	Gull Lake East	322	48	43	116	207	-
38	Antelope/Webb	318	26	16	136	178	-
39	Ravenscrag	180	9	8	82	99	1
40	Dollard	194	19	17	68	104	-
41	Battle Creek	161	15	9	100	124	-
42	Robsart	89	8	4	49	61	-
43	Eastend Rural	261	15	21	133	169	-
44	Eastend North	254	17	39	116	172	2
45	Eastend South	187	16	39	81	136	3
46	Frontier Rural	230	32	10	110	152	-
47	Frontier	241	30	26	100	156	-
48	Consul	165	17	10	79	106	-
	Prairie Health Care Centre, Cabri	17	2	4	-	6	-
	Eastend Wolf Willow Health Centre, Eastend	22	-	-	4	4	-
	Gull Lake and District Special Care Home, Gull Lake	31	2	1	3	6	-
	Western Senior Citizens Home, Leader	36	8	3	3	17	1
	Cypress Lodge Nursing Home, Maple Creek	51	6	6	4	16	-
	Cabri Advance		9	9	5	23	-
	Eastend Advance		6	11	27	44	-
	Gull Lake Advance		12	18	30	60	-
	Leader Advance		4	8	28	40	-
	Maple Creek Advance		22	16	33	71	-
	Absentee Ballots		2	2	15	19	5
	Hospital/Remand Ballots		1	7	7	15	1
Totals		10,923	1,097	1,368	4,138	6,603	22
Candidate Elected - D. Wayne Elhard							
Plurality		2,770					
% Who Voted		60.65%					
% By Party			16.61%	20.72%	62.67%		

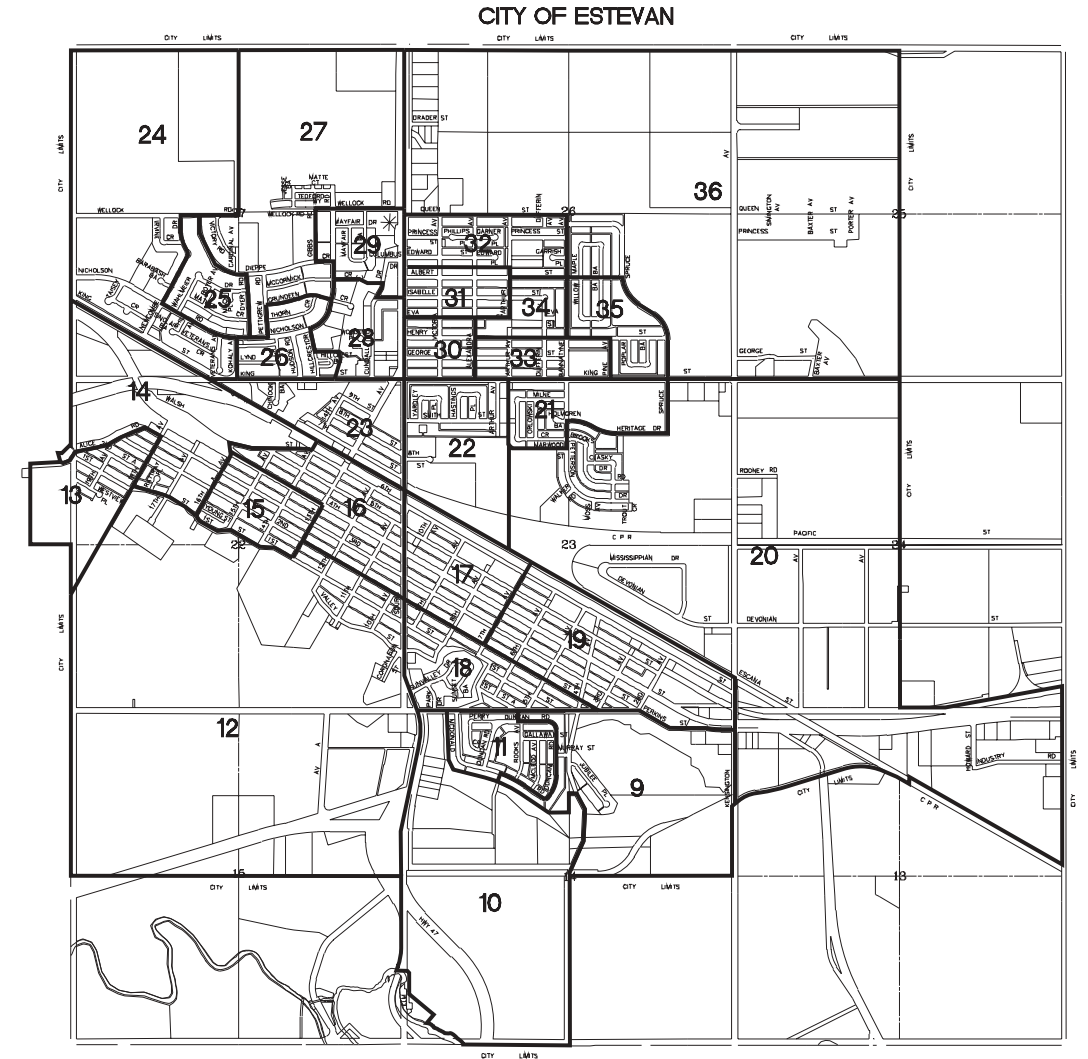


NOTE: SECOND EDITION
 CONSTITUENCY BOUNDARIES ARE DRAWN
 PURSUANT TO THE REPRESENTATION ACT, 1994
 PUBLISHED BY THE CHIEF ELECTORAL OFFICER
 URBAN MUNICIPAL BOUNDARIES AS OF JULY 1, 1993

Poll No.	Name	Eligible Voters	Votes Cast For				Ballots	
			Neil Collins L.	Larry Ward N.D.P.	Sigfredo González NGA	Doreen Eagles Sask.	Total Counted	Rejected
1	North Portal	207	35	16	4	93	148	-
2	Frobisher	156	20	13	1	78	112	-
3	Bienfait Rural	161	37	27	4	53	121	-
4	Bienfait East	228	48	16	4	65	133	-
5	Bienfait West	254	70	34	7	77	188	-
6	Estevan South East Rural	256	40	29	8	83	160	1
7	Estevan North Rural	196	52	20	3	92	167	-
8	Estevan South West Rural	233	41	20	2	99	162	1
9	Estevan National Exhibition Centre, Estevan	231	47	24	-	56	127	-
10	Estevan National Exhibition Centre, Estevan	239	33	13	2	50	98	-
11	Estevan National Exhibition Centre, Estevan	233	83	36	5	56	180	1
12	Estevan Junior High School, Estevan	197	47	23	5	44	119	-
13	Estevan Junior High School, Estevan	150	37	30	3	32	102	1
14	Estevan Junior High School, Estevan	222	59	29	-	41	129	4
15	United Church Christian Education Centre, Estevan	247	65	28	-	66	159	1
16	United Church Christian Education Centre, Estevan	271	66	28	3	55	152	-
17	Estevan National Exhibition Centre, Estevan	244	53	34	5	73	165	-
18	Estevan National Exhibition Centre, Estevan	267	75	27	7	67	176	1
19	Estevan National Exhibition Centre, Estevan	217	43	33	2	58	136	1
20	Wylie-Mitchell Building, Estevan	272	57	27	1	113	198	1
21	Wylie-Mitchell Building, Estevan	228	52	27	3	75	157	-
22	Wylie-Mitchell Building, Estevan	208	48	25	3	57	133	-
23	Wylie-Mitchell Building, Estevan	263	65	37	1	67	170	1
24	Pleasantdale School, Estevan	263	74	35	2	84	195	1
25	Pleasantdale School, Estevan	242	68	45	2	73	188	1
26	Creighton Lodge, Estevan	254	65	27	3	70	165	2
27	Pleasantdale School, Estevan	271	89	31	6	78	204	3
28	Creighton Lodge, Estevan	240	46	48	1	43	138	1
29	Pleasantdale School, Estevan	165	49	20	3	52	124	-
30	Hillside School, Estevan	185	60	21	3	46	130	1
31	Hillside School, Estevan	229	60	38	1	54	153	-
32	Hillside School, Estevan	214	61	16	1	56	134	3
33	Hillside School, Estevan	194	53	23	2	37	115	-
34	St. Mary's School, Estevan	149	27	16	1	35	79	-
35	St. Mary's School, Estevan	223	71	31	1	58	161	-
36	St. Mary's School, Estevan	183	48	30	-	56	134	-
37	Torquay Rural	215	37	27	3	85	152	-
38	Torquay	171	31	19	2	73	125	-
39	Oungre	188	23	21	1	77	122	3
40	Lake Alma	238	11	45	2	120	178	1
41	Tribune	186	37	30	1	74	142	1
42	Colgate/Goodwater	186	29	23	1	81	134	-
43	Midale Rural	124	8	21	-	63	92	-
44	Midale North	146	12	22	-	57	91	1
45	Midale South	189	24	34	2	75	135	-
46	Macoun	250	40	47	2	112	201	-
47	Hitchcock	91	21	7	-	26	54	-
48	Halbrite	175	22	27	1	68	118	1
49	Benson	231	38	28	3	111	180	-
	Estevan Regional Nursing Home, Estevan	78	4	8	-	7	19	-
	Mainprize Manor and Health Centre, Midale	16	3	3	-	1	7	-
	Estevan Advance		130	117	10	197	454	1
	Oungre Advance		4	13	-	40	57	-
	Absentee Ballots		13	11	3	10	37	-
	Hospital/Remand Ballots		9	4	-	8	21	-
Totals		10,476	2,440	1,484	130	3,577	7,631	33
Candidate Elected - Doreen Eagles								
Plurality		1,137						
% Who Voted		73.16%						
% By Party			31.98%	19.45%	1.70%	46.87%		



* PERSONAL CARE FACILITY POLLS(S):
 ESTEVAN REGIONAL NURSING HOME, ESTEVAN
 MAINPRIZE MANOR AND HEALTH CENTRE, MIDALE



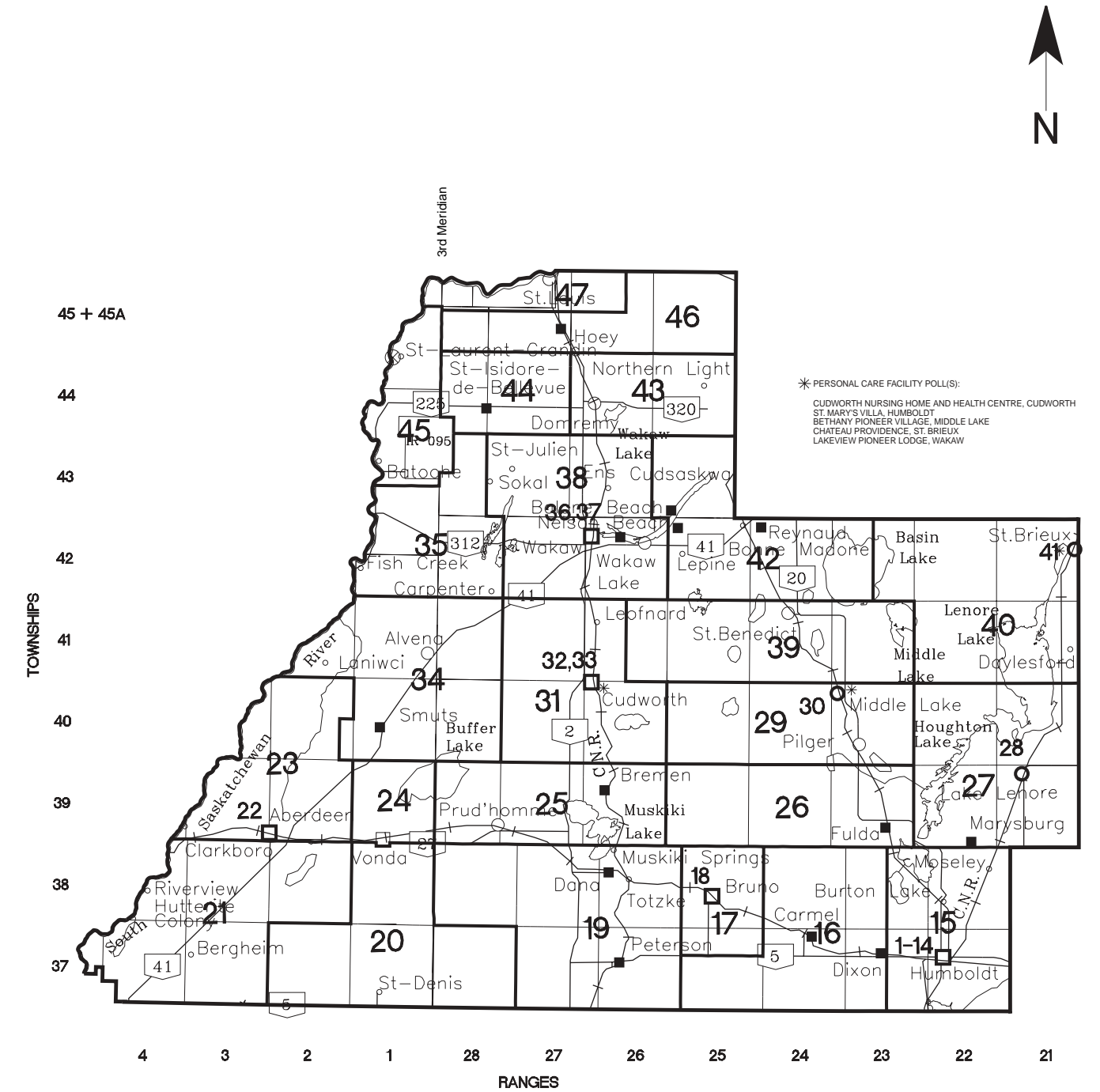
NOTE: SECOND EDITION

CONSTITUENCY BOUNDARIES ARE DRAWN PURSUANT TO THE REPRESENTATION ACT, 1994 PUBLISHED BY THE CHIEF ELECTORAL OFFICER URBAN MUNICIPAL BOUNDARIES AS OF JULY 1, 1993



Poll No.	Name	Eligible Voters	Votes Cast For				Ballots	
			Joanne Perreault L.	Armand Roy N.D.P.	Ron Schriml NGA	Arlene Julé Sask.	Total Counted	Rejected
1	Humboldt	242	28	46	2	59	135	-
2	Humboldt	265	28	69	3	67	167	1
3	Humboldt	198	12	41	5	56	114	1
4	Humboldt	171	24	47	-	50	121	-
5	Humboldt	227	35	51	9	74	169	1
6	Humboldt	329	35	81	10	100	226	1
7	Humboldt	259	32	76	2	57	167	-
8	Humboldt	218	25	66	5	58	154	1
9	Humboldt	268	34	62	2	72	170	-
10	Humboldt	249	37	56	8	66	167	-
11	Humboldt	228	40	38	2	64	144	1
12	Humboldt	282	35	68	5	103	211	-
13	Humboldt	311	42	74	1	119	236	2
14	Humboldt	321	41	68	7	91	207	1
15	Humboldt Rural	265	28	35	11	97	171	-
16	Carmel	198	21	30	4	76	131	-
17	Bruno East/Rural	285	29	81	7	100	217	-
18	Bruno West	270	28	70	12	82	192	-
19	Dana/Peterson	216	25	39	1	69	134	-
20	St. Denis	176	19	29	3	66	117	1
21	Bergheim	405	43	64	10	130	247	2
22	Aberdeen	330	33	76	7	94	210	2
23	Aberdeen Rural	189	33	36	2	61	132	1
24	Vonda	235	36	56	8	59	159	-
25	Prud'homme	266	31	62	8	106	207	1
26	Fulda	141	7	23	8	62	100	-
27	Lake Lenore Rural	191	19	21	6	95	141	-
28	Lake Lenore	209	25	40	7	86	158	2
29	Pilger	248	22	52	6	85	165	-
30	Middle Lake	195	9	51	7	62	129	1
31	Cudworth Rural	152	22	25	-	63	110	1
32	Cudworth South	313	26	77	3	100	206	3
33	Cudworth North	265	31	58	4	99	192	1
34	Alvena	217	24	44	4	57	129	-
35	Fish Creek	76	11	10	2	21	44	-
36	Wakaw North West	318	24	85	5	74	188	-
37	Wakaw Centre	309	33	101	6	70	210	2
38	Wakaw Rural	242	18	51	5	78	152	2
39	St. Benedict	252	29	31	9	102	171	-
40	St. Brieux Rural	188	17	28	4	79	128	-
41	St. Brieux	314	34	46	3	119	202	1
42	Reynaud	126	12	20	-	39	71	-
43	Domremy	259	50	71	2	83	206	2
44	Bellevue	219	57	98	7	28	190	1
45	Batoche/St. Laurent	225	12	95	3	15	125	2
46	Hoey	207	32	81	-	39	152	-
47	St. Louis	393	53	172	5	57	287	1
	Cudworth Nursing Home and Health Centre, Cudworth	29	5	9	-	1	15	-
	St. Mary's Villa, Humboldt	113	15	19	6	16	56	1
	Bethany Pioneer Village, Middle Lake	90	10	28	1	19	58	-
	Chateau Providence, St. Brieux	27	6	5	-	4	15	-
	Lakeview Pioneer Lodge, Wakaw	47	4	17	1	6	28	2
	Aberdeen Advance	4	4	23	1	21	49	-
	Cudworth Advance	6	6	16	1	56	79	1
	Humboldt Advance	41	88	4	4	133	266	1
	Middle Lake Advance	5	5	19	5	26	55	-
	Wakaw Advance	14	14	38	-	37	89	-
	Absentee Ballots	4	4	5	-	8	17	-
	Hospital/Remand Ballots	4	4	10	1	5	20	1
Totals		11,768	1,459	2,978	250	3,821	8,508	41

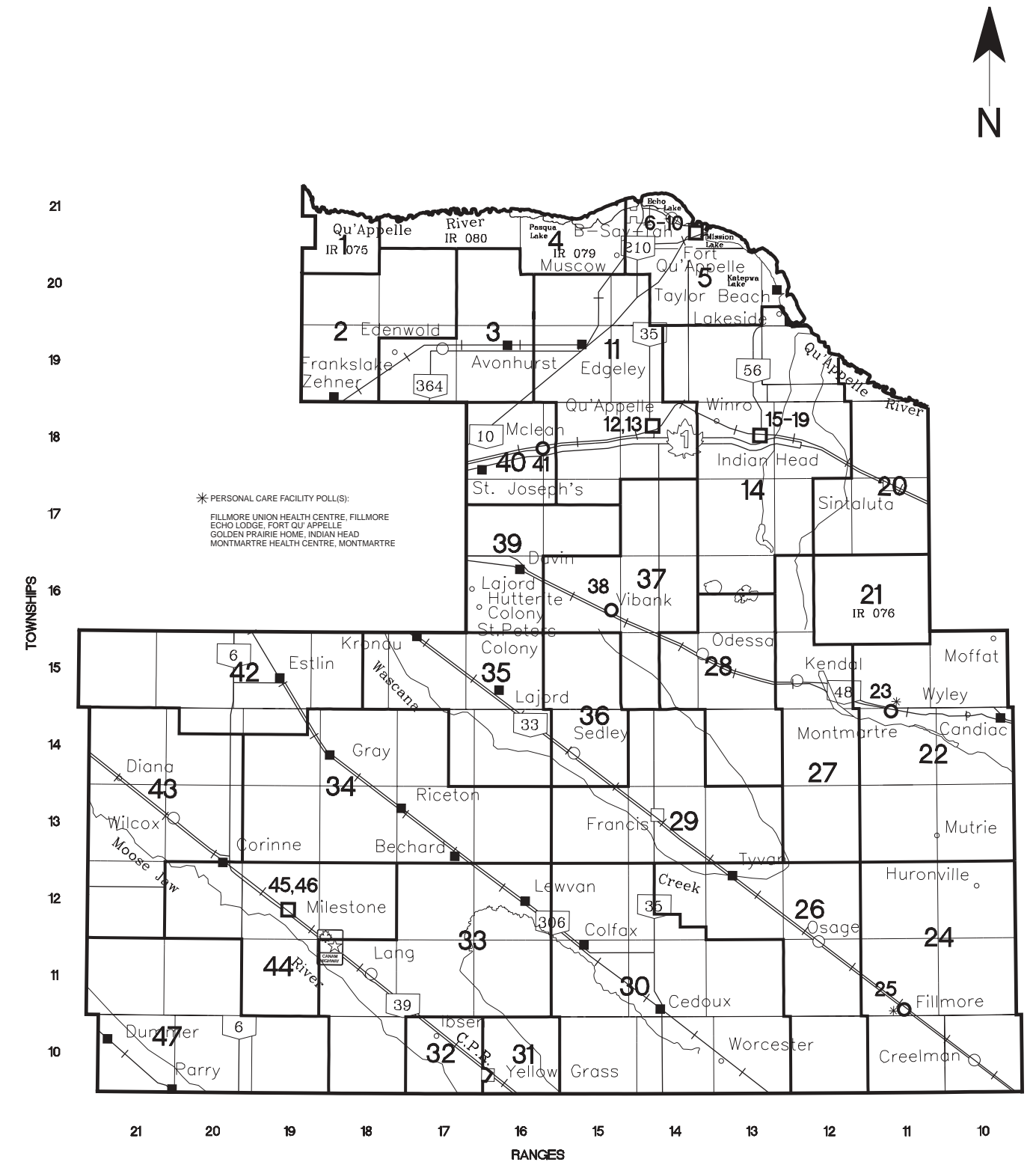
Candidate Elected - Arlene Julé
 Plurality 843
 % Who Voted 72.65%
 % By Party 17.15% 35.00% 2.94% 44.91%



NOTE: SECOND EDITION
 CONSTITUENCY BOUNDARIES ARE DRAWN PURSUANT TO THE REPRESENTATION ACT, 1994 PUBLISHED BY THE CHIEF ELECTORAL OFFICER URBAN MUNICIPAL BOUNDARIES AS OF JULY 1, 1993
 © 1998 Saskatchewan Property Management Corporation SaskGeomatics Division



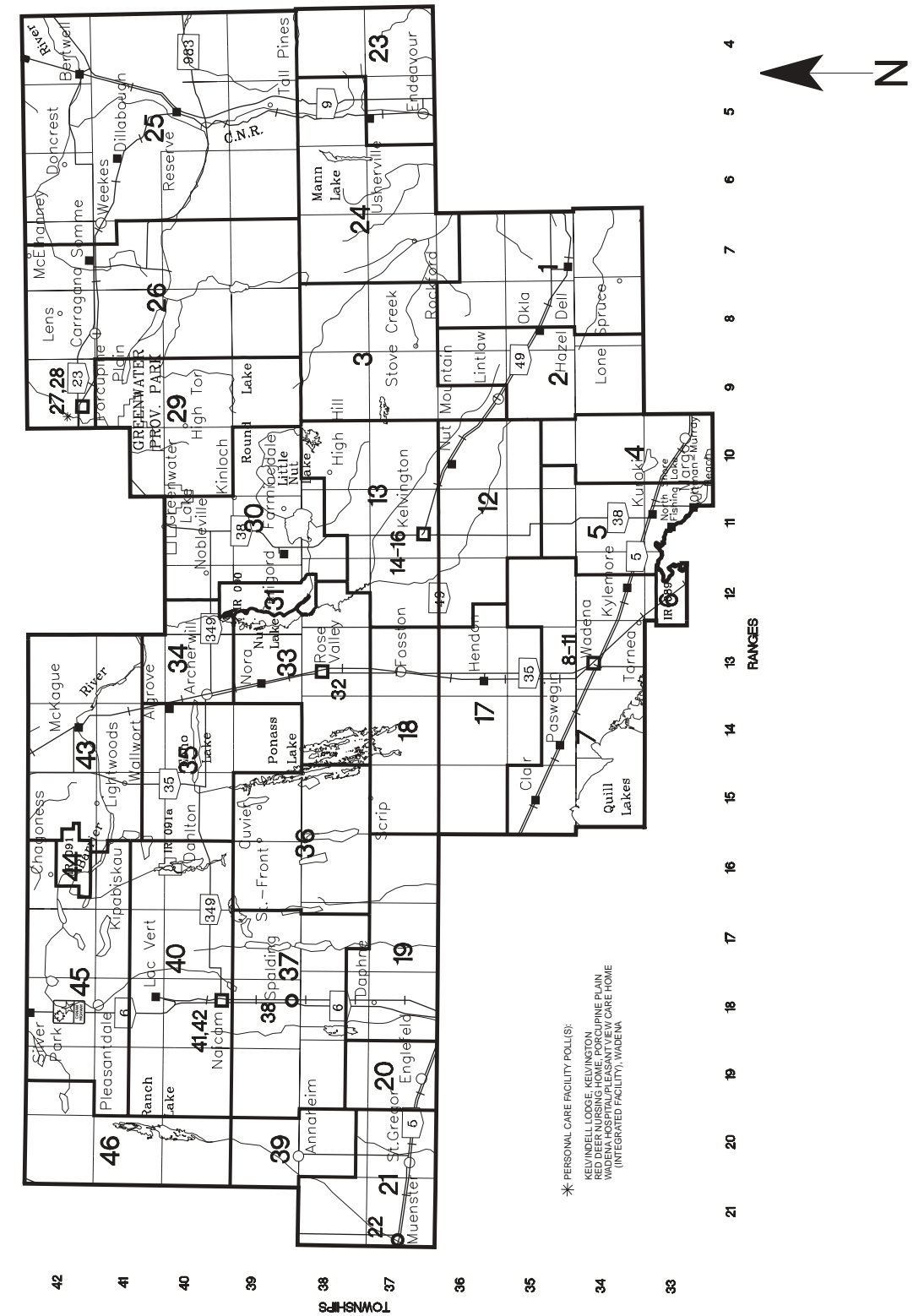
Poll No.	Name	Eligible Voters	Votes Cast For					Ballots	
			Larry Schultz L.	Lorne Scott N.D.P.	Garth Herman NGA	Don McMorris Sask.	Total Counted	Rejected	
1	Piapot I. R.	230	7	13	-	4	24	-	
2	Edenwold North West	207	24	37	2	71	134	1	
3	Edenwold	339	42	65	3	91	201	-	
4	Pasqua I. R./Muscowpetung I. R.	250	12	7	-	-	19	-	
5	Fort Qu'Appelle Rural	385	113	62	4	107	286	3	
6	Fort Qu'Appelle North West	383	91	96	5	86	278	1	
7	Fort Qu'Appelle Central	349	92	90	4	37	223	2	
8	Fort Qu'Appelle North Central	349	68	79	4	40	191	2	
9	Fort Qu'Appelle East - Cancelled								
10	Fort Qu'Appelle South	194	66	50	-	26	142	-	
11	Qu'Appelle Rural	314	49	54	17	89	209	1	
12	Qu'Appelle West	217	29	41	15	58	143	1	
13	Qu'Appelle East	248	31	54	8	53	146	-	
14	Indian Head Rural	273	35	45	1	107	188	-	
15	Indian Head West	261	43	69	5	74	191	-	
16	Indian Head North	280	42	79	7	78	206	-	
17	Indian Head Central	261	49	63	1	79	192	-	
18	Indian Head East Central	267	37	73	5	52	167	-	
19	Indian Head South	180	41	30	5	37	113	-	
20	Sintaluta	189	24	48	-	65	137	-	
21	Assiniboine I. R.	228	5	70	-	5	80	-	
22	Montmartre Rural	257	32	41	3	122	198	-	
23	Montmartre	327	62	82	3	108	255	-	
24	Fillmore Rural	280	29	47	3	135	214	-	
25	Fillmore	208	28	33	1	96	158	2	
26	Osage	161	14	26	5	83	128	-	
27	Kendal	175	27	27	-	76	130	1	
28	Odessa	286	48	67	6	87	208	-	
29	Francis	286	26	29	10	125	190	1	
30	Cedoux	206	22	30	2	108	162	1	
31	Yellow Grass East	179	21	27	2	73	123	-	
32	Yellow Grass West	210	25	35	1	97	158	-	
33	Lang	251	21	26	1	152	200	-	
34	Riceton	246	23	31	10	135	199	2	
35	Kronau	287	19	64	7	115	205	-	
36	Sedley	317	33	67	2	130	232	1	
37	Vibank Rural	192	22	33	2	62	119	-	
38	Vibank	260	33	46	4	92	175	-	
39	Davin	241	37	36	3	112	188	-	
40	McLean Rural	234	53	51	6	65	175	1	
41	McLean	156	14	47	6	45	112	-	
42	Estlin	134	7	13	1	82	103	-	
43	Wilcox	269	31	40	8	137	216	-	
44	Milestone Rural	160	12	13	-	93	118	-	
45	Milestone West	210	24	48	5	82	159	-	
46	Milestone East	183	21	36	3	87	147	-	
47	Parry	87	15	17	-	39	71	-	
	Fillmore Union Health Centre, Fillmore	18	2	2	-	4	8	-	
	Echo Lodge, Fort Qu'Appelle	50	9	5	2	4	20	1	
	Golden Prairie Home, Indian Head	43	6	5	-	4	15	-	
	Montmartre Health Centre, Montmartre	15	1	6	-	1	8	-	
	Fort Qu'Appelle Advance		31	53	3	26	113	-	
	Francis Advance		10	34	-	39	83	3	
	Indian Head Advance		22	29	2	34	87	-	
	Milestone Advance		4	17	-	47	68	-	
	Absentee Ballots		2	6	-	15	23	5	
	Hospital/Remand Ballots		7	11	-	6	24	-	
Total		11,332	1,693	2,305	187	3,877	8,062	29	
Candidate Elected - Don McMorris									
Plurality		1,572							
% Who Voted		71.40%							
% By Party			21.00%	28.59%	2.32%	48.09%			



NOTE: SECOND EDITION
 CONSTITUENCY BOUNDARIES ARE DRAWN PURSUANT TO THE REPRESENTATION ACT, 1994 PUBLISHED BY THE CHIEF ELECTORAL OFFICER URBAN MUNICIPAL BOUNDARIES AS OF JULY 1, 1993
 © 1998 Saskatchewan Property Management Corporation SaskGeomatics Division



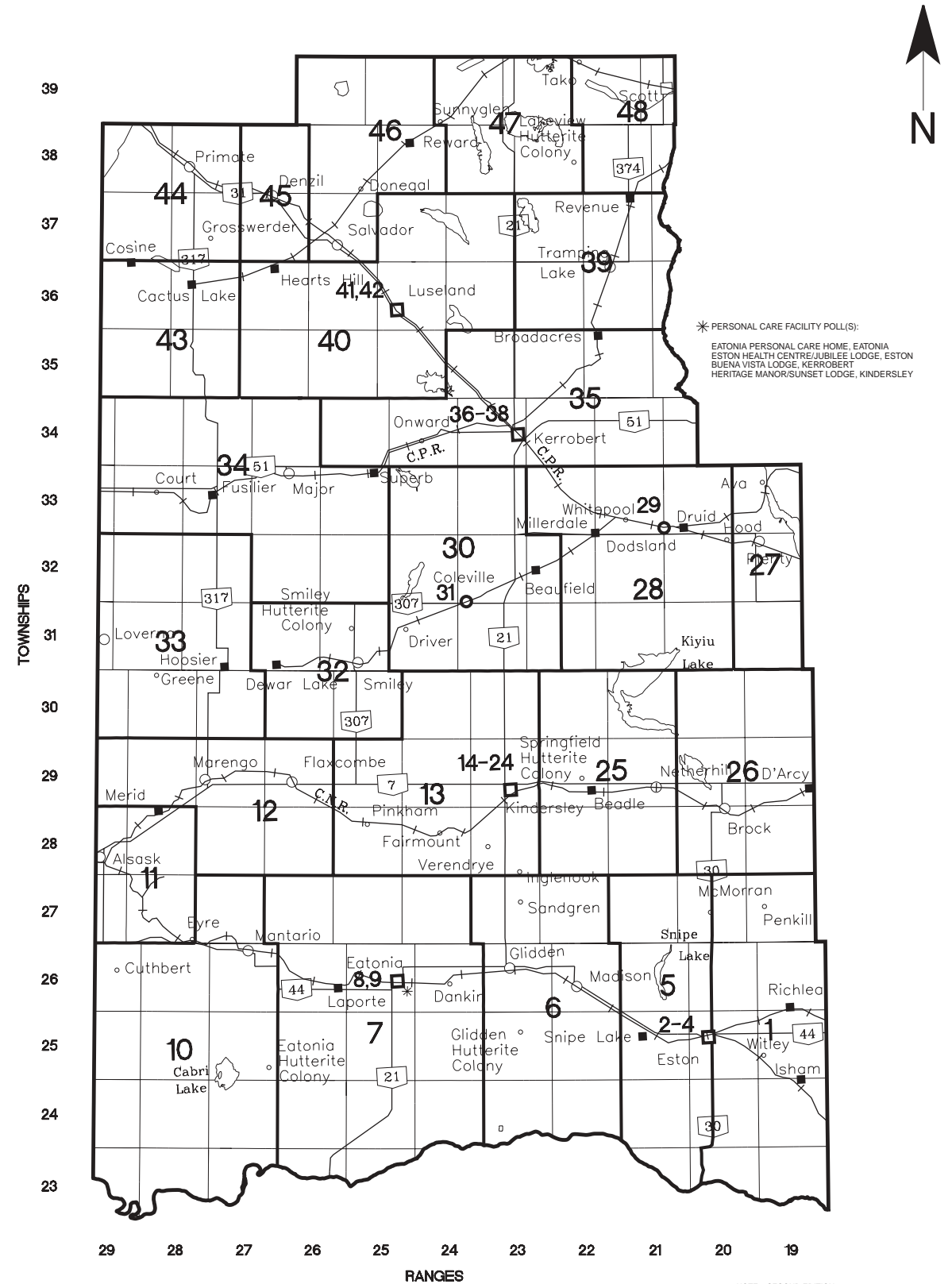
Poll No.	Name	Eligible Voters	Votes Cast For			Ballots	
			Sean Macknak L.	Doug Still N.D.P.	June Draude Sask.	Total Counted	Rejected
1	Hazel Dell	233	23	22	108	153	1
2	Lintlaw South Rural	170	5	18	109	132	-
3	Lintlaw North	210	14	46	115	175	-
4	Margo	226	10	20	159	189	-
5	Kuroki	222	7	44	127	178	-
6	Fishing Lake I. R.	175	8	63	15	86	-
7	Wadena Rural	311	13	77	127	217	-
8	Wadena East	282	10	38	106	154	-
9	Wadena South	256	5	57	107	169	2
10	Wadena Central	189	12	39	100	151	2
11	Wadena West	250	13	54	118	185	1
12	Kelvington South Rural	238	4	41	104	149	2
13	Kelvington North Rural	201	3	28	112	143	-
14	Kelvington South	218	4	42	108	154	1
15	Kelvington East	206	10	48	92	150	-
16	Kelvington North	203	15	39	114	168	1
17	Hendon	215	15	37	94	146	-
18	Fosston	198	8	21	118	147	-
19	Daphne	151	2	26	91	119	-
20	Englefeld	242	5	43	148	196	1
21	Muenster/St. Gregor	276	22	61	109	192	-
22	Muenster	257	30	57	97	184	-
23	Endeavour East	221	10	46	112	168	-
24	Endeavour/Rockford	144	8	19	70	97	-
25	Weekes	164	3	33	83	119	-
26	Porcupine Plain/Carragana	210	5	33	84	122	-
27	Porcupine Plain East	257	8	71	99	178	3
28	Porcupine Plain West	276	10	63	117	190	-
29	Porcupine Plain/High Tor	148	5	21	80	106	1
30	Perigord	182	5	33	90	128	-
31	Yellow Quill I. R.	146	-	40	8	48	-
32	Rose Valley	277	21	66	128	215	1
33	Rose Valley Rural	236	6	34	122	162	2
34	Archerwill East	261	8	40	116	164	-
35	Archerwill West	206	6	35	111	152	1
36	St. Front	196	8	16	129	153	-
37	Spalding Rural	238	12	32	150	194	1
38	Spalding	184	9	30	110	149	-
39	Annaheim	336	18	73	169	260	-
40	Naicam Rural	309	15	59	128	202	-
41	Naicam North	292	5	58	132	195	-
42	Naicam South	257	4	66	81	151	-
43	McKague	217	15	67	81	163	-
44	Kinistin I. R.	129	16	19	5	40	1
45	Pleasantdale	273	10	46	111	167	-
46	Ranch Lake	176	18	36	73	127	-
	Kelvindell Lodge, Kelvington	45	4	7	8	19	-
	Red Deer Nursing Home, Porcupine Plain	41	3	6	5	14	-
	Wadena Hospital/Pleasant View Care Home (I), Wadena	46	4	8	11	23	-
	Kelvington Advance	3	28	53	84	1	-
	Muenster Advance	1	17	21	39	-	-
	Naicam Advance	1	26	57	84	-	-
	Porcupine Plain Advance	1	13	18	32	1	-
	Wadena Advance	7	79	90	176	2	-
	Absentee Ballots	-	4	3	7	-	-
	Hospital/Remand Ballots	1	7	12	20	1	-
Totals		10,396	488	2,152	5,045	7,685	26
Candidate Elected - June Draude							
Plurality		2,893					
% Who Voted		74.17%					
% By Party			6.35%	28.00%	65.65%		



NOTE: SECOND EDITION
 CONSTITUENCY BOUNDARIES ARE DRAWN
 PURSUANT TO THE REPRESENTATION ACT, 1994
 PUBLISHED BY THE CHIEF ELECTORAL OFFICER
 URBAN MUNICIPAL BOUNDARIES AS OF JULY 1, 1993



Poll No.	Name	Eligible Voters	Votes Cast For			Ballots	
			Vaughn Biberdorf L.	Bill Rosher N.D.P.	Bill Boyd Sask.	Total Counted	Rejected
1	Eston Rural East	158	8	30	99	137	-
2	Eston North	269	43	33	137	213	-
3	Eston East	221	18	38	114	170	-
4	Eston West	252	20	27	144	191	-
5	Eston Rural West	110	10	10	71	91	1
6	Madison/Glidden	218	16	21	72	109	-
7	Eatonia Rural	274	31	29	149	209	-
8	Eatonia South	125	15	15	64	94	-
9	Eatonia North	212	23	31	96	150	-
10	Mantario/Empress	142	5	9	53	67	-
11	Alsask	187	21	39	77	137	-
12	Marengo/Flaxcombe	204	17	28	83	128	1
13	Kindersley Rural	245	14	29	106	149	3
14	Kindersley	259	36	46	79	161	-
15	Kindersley	238	37	36	69	142	-
16	Kindersley	236	35	37	72	144	-
17	Kindersley	252	17	33	70	120	-
18	Kindersley	296	34	31	91	156	1
19	Kindersley	264	28	39	96	163	-
20	Kindersley	236	25	42	84	151	-
21	Kindersley	280	21	43	106	170	-
22	Kindersley	149	7	19	59	85	1
23	Kindersley	248	46	44	80	170	-
24	Kindersley	293	51	49	98	198	-
25	Beadle/Netherhill	194	18	30	61	109	-
26	Brock	284	30	45	122	197	1
27	Plenty	210	14	40	97	151	2
28	Dodsland Rural	204	29	16	98	143	-
29	Dodsland	149	30	13	63	106	-
30	Coleville Rural	187	10	7	96	113	1
31	Coleville	219	25	15	82	122	-
32	Smiley	183	9	19	74	102	-
33	Hoosier	133	8	9	84	101	-
34	Major	230	24	25	121	170	1
35	Kerrobert Rural	201	16	30	72	118	-
36	Kerrobert West	182	21	22	59	102	1
37	Kerrobert South	300	31	56	88	175	-
38	Kerrobert North	267	31	31	83	145	1
39	Tramping Lake	193	20	20	92	132	-
40	Luseland Rural	218	17	14	125	156	-
41	Luseland West	203	27	34	72	133	2
42	Luseland East	235	33	51	95	179	-
43	Cactus Lake	127	3	3	83	89	-
44	Primate	211	24	5	86	115	1
45	Denzil	188	33	14	86	133	1
46	Salvador/Reward	233	27	12	123	162	-
47	Sunnyglen	154	5	5	53	63	-
48	Scott	199	16	32	42	90	-
	Eatonia Personal Care Home, Eatonia	22	1	3	11	15	-
	Eston Health Centre/Jubilee Lodge, Eston	44	4	3	9	16	-
	Buena Vista Lodge, Kerrobert	26	3	8	4	15	2
	Heritage Manor/Sunset Lodge, Kindersley	91	5	7	9	21	1
	Eston Advance		11	14	40	65	1
	Kerrobert Advance		4	22	42	68	-
	Kindersley Advance		29	73	138	240	2
	Absentee Ballots		3	6	6	15	9
	Hospital/Remand Ballots		1	2	6	9	-
Totals		10,455	1,140	1,444	4,491	7,075	33
Candidate Elected - Bill Boyd							
Plurality		3,047					
% Who Voted		67.99%					
% By Party			16.11%	20.41%	63.48%		



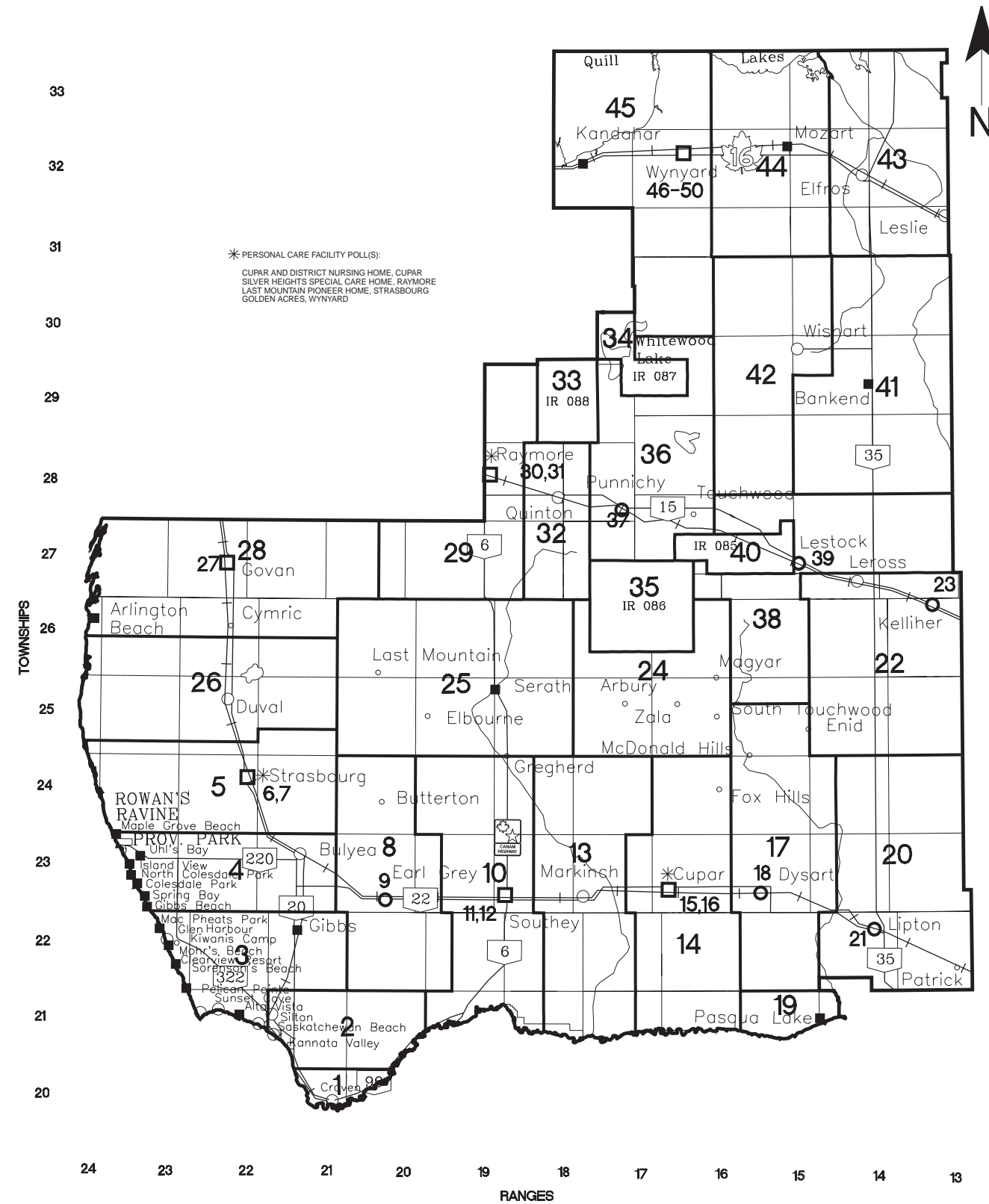
NOTE: SECOND EDITION
 CONSTITUENCY BOUNDARIES ARE DRAWN PURSUANT TO THE REPRESENTATION ACT, 1994 PUBLISHED BY THE CHIEF ELECTORAL OFFICER URBAN MUNICIPAL BOUNDARIES AS OF JULY 1, 1993
 © 1998 Saskatchewan Property Management Corporation SaskGeomatics Division



Poll No.	Name	Eligible Voters	Votes Cast For			Ballots	
			Ken Kluz L.	Dale Flavel N.D.P.	Glen Hart Sask.	Total Counted	Rejected
1	Craven	276	39	69	54	162	1
2	Silton	256	36	84	65	185	-
3	Gibbs	348	37	107	100	244	-
4	Bulyea	252	25	84	89	198	1
5	Strasbourg Rural	146	9	25	61	95	-
6	Strasbourg North	241	26	58	86	170	1
7	Strasbourg South	284	43	66	103	212	-
8	Earl Grey Rural	167	31	18	71	120	-
9	Earl Grey	197	46	66	52	164	-
10	Southey Rural	267	32	51	109	192	1
11	Southey West	303	39	87	93	219	-
12	Southey East	220	33	55	83	171	2
13	Markinch	196	16	34	95	145	-
14	Cupar Rural	155	16	23	72	111	1
15	Cupar West	241	18	47	108	173	1
16	Cupar East	167	21	42	66	129	-
17	Dysart Rural	157	16	26	84	126	-
18	Dysart	165	33	35	67	135	-
19	Pasqua Lake	187	28	33	66	127	1
20	Lipton Rural	161	21	19	111	151	1
21	Lipton	188	47	69	77	193	-
22	Kelliher/Leross	224	16	30	115	161	-
23	Kelliher	242	31	71	65	167	1
24	Arbury	97	13	6	46	65	-
25	Serath/Last Mountain	200	27	30	84	141	-
26	Duval	212	36	27	116	179	1
27	Govan	224	18	59	107	184	1
28	Govan Rural	136	20	24	85	129	-
29	Raymore Rural	137	14	21	71	106	-
30	Raymore West	216	24	56	71	151	2
31	Raymore East	188	21	55	69	145	-
32	Quinton	166	23	31	76	130	-
33	Poorman I. R.	273	6	72	3	81	2
34	Day Star I. R.	90	18	19	5	42	1
35	Gordon I. R.	364	20	95	4	119	1
36	Punnichy Rural	130	6	31	49	86	-
37	Punnichy	196	14	55	55	124	1
38	Lestock Rural	157	13	17	52	82	-
39	Lestock	136	20	45	35	100	1
40	Muskowekwan I. R.	172	4	40	-	44	-
41	Bankend	258	31	75	86	192	-
42	Wishart	277	39	50	100	189	1
43	Elfros/Leslie	306	42	75	114	231	2
44	Mozart	251	16	58	75	149	1
45	Wynyard Rural	288	31	80	93	204	2
46	Wynyard South East	315	38	96	76	210	1
47	Wynyard South West	302	31	103	73	207	-
48	Wynyard Centre	235	27	73	50	150	1
49	Wynyard North East	267	33	67	50	150	2
50	Wynyard North West	221	22	81	47	150	1
	Cupar and District Nursing Home, Cupar	48	11	5	8	24	-
	Silver Heights Special Care Home, Raymore	29	1	5	2	8	-
	Last Mountain Pioneer Home, Strasbourg	39	2	16	5	23	-
	Golden Acres, Wynyard	51	5	7	6	18	2
	Cupar Advance	14	13	49	49	76	1
	Kelliher Advance	8	8	25	27	60	1
	Raymore Advance	8	8	43	26	77	-
	Strasbourg Advance	24	24	74	50	148	-
	Wynyard Advance	18	18	54	49	121	-
	Absentee Ballots	2	2	6	5	13	3
	Hospital/Remand Ballots	4	4	21	5	30	3
Totals		11,021	1,363	2,909	3,816	8,088	42

Candidate Elected - Glen Hart

Plurality 907
 % Who Voted 73.77%
 % By Party 16.85% 35.97% 47.18%



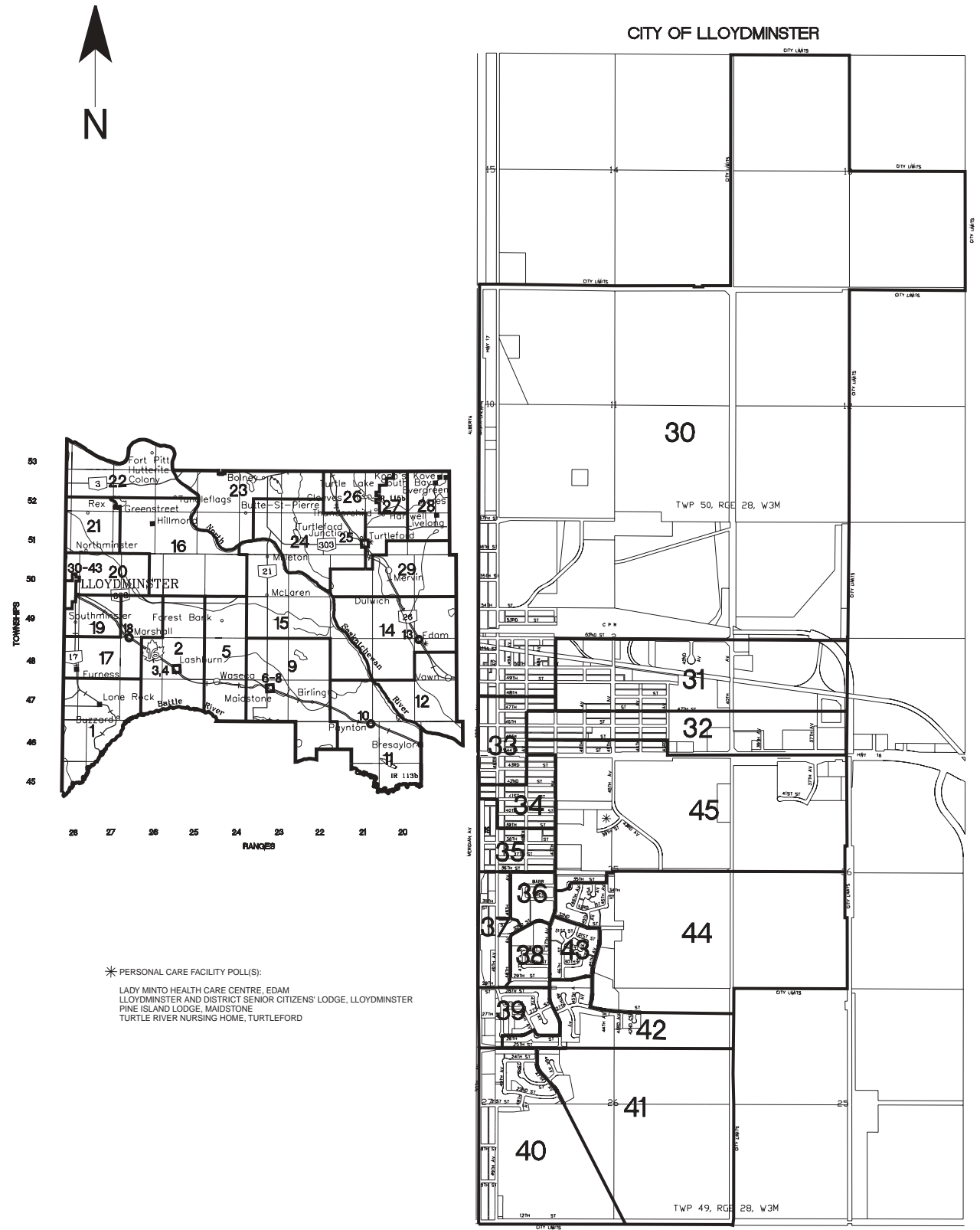
NOTE: SECOND EDITION
 CONSTITUENCY BOUNDARIES ARE DRAWN
 PURSUANT TO THE REPRESENTATION ACT, 1994
 PUBLISHED BY THE CHIEF ELECTORAL OFFICER
 URBAN MUNICIPAL BOUNDARIES AS OF JULY 1, 1993



Poll No.	Name	Eligible Voters	Votes Cast For			Ballots	
			Larry Ingram L.	Violet Stanger N.D.P.	Milton Wakefield Sask.	Total Counted	Rejected
1	Lone Rock	253	8	42	101	151	-
2	Lashburn Rural	292	14	39	121	174	-
3	Lashburn East	282	4	62	100	166	1
4	Lashburn West	175	6	51	65	122	-
5	Waseca	212	9	45	83	137	1
6	Maidstone South	149	11	31	63	105	-
7	Maidstone Centre	199	12	37	76	125	2
8	Maidstone North	239	10	54	81	145	-
9	Maidstone Rural	215	6	56	77	139	1
10	Paynton	117	11	25	42	78	-
11	Paynton Rural	124	10	20	52	82	-
12	Vawn	130	29	20	46	95	-
13	Edam	228	42	63	82	187	-
14	Edam Rural	116	18	14	63	95	-
15	McLaren	163	7	16	70	93	2
16	Hillmond	156	2	19	93	114	-
17	Marshall/Furness Rural	190	4	59	76	139	1
18	Marshall	298	26	59	66	151	-
19	Southminster	178	5	26	52	83	-
20	Greenwood	240	8	37	71	116	-
21	Rex	202	1	42	76	119	-
22	Tangleflags	157	4	29	85	118	-
23	Butte/St. Pierre	135	4	25	60	89	-
24	Turtleford Rural West	139	7	30	51	88	-
25	Turtleford	290	21	83	85	189	-
26	Turtleford Rural East	126	14	10	48	72	3
27	Thunderchild First Nation I. R.	317	7	75	2	84	-
28	Livelong	203	21	44	86	151	1
29	Mervin	236	9	65	88	162	-
30	Dick Jones Pavilion, Lloydminster	305	4	66	44	114	1
31	Dick Jones Pavilion, Lloydminster	270	4	44	22	70	-
32	St. John's Anglican Church Hall, Lloydminster	257	8	55	36	99	-
33	St. John's Anglican Church Hall, Lloydminster	298	18	72	51	141	1
34	St. John's Anglican Church Hall, Lloydminster	246	4	55	38	97	-
35	St. John's Anglican Church Hall, Lloydminster	263	10	52	45	107	-
36	Boy Scout and Girl Guide Hall, Lloydminster	208	1	27	35	63	-
37	Boy Scout and Girl Guide Hall, Lloydminster	228	9	41	35	85	-
38	Boy Scout and Girl Guide Hall, Lloydminster	95	5	36	42	83	-
39	NewLife Community Church, Lloydminster	252	6	46	50	102	1
40	NewLife Community Church, Lloydminster	316	7	80	49	136	1
41	NewLife Community Church, Lloydminster	174	4	24	16	44	-
42	NewLife Community Church, Lloydminster	322	5	49	65	119	1
43	Boy Scout and Girl Guide Hall, Lloydminster	277	10	52	50	112	-
44	Boy Scout and Girl Guide Hall, Lloydminster	227	7	41	41	89	-
45	St. John's Anglican Church Hall, Lloydminster	219	2	47	28	77	-
	Lady Minto Health Care Centre, Edam	15	1	8	3	12	-
	Lloydminster and District Senior Citizens' Lodge, Lloydminster	43	1	4	4	9	-
	Pine Island Lodge, Maidstone	26	3	6	6	15	-
	Turtle River Nursing Home, Turtleford	15	1	2	2	5	-
	Lloydminster Advance		5	85	87	177	-
	Maidstone Advance		6	26	72	104	-
	Turtleford Advance		3	22	25	50	-
	Absentee Ballots		-	10	10	20	-
	Hospital/Remand Ballots		4	7	11	22	1
Totals		9,817	458	2,135	2,928	5,521	18

Candidate Elected - Milton Wakefield

Plurality	793
% Who Voted	56.42%
% By Party	8.30% 38.67% 53.03%



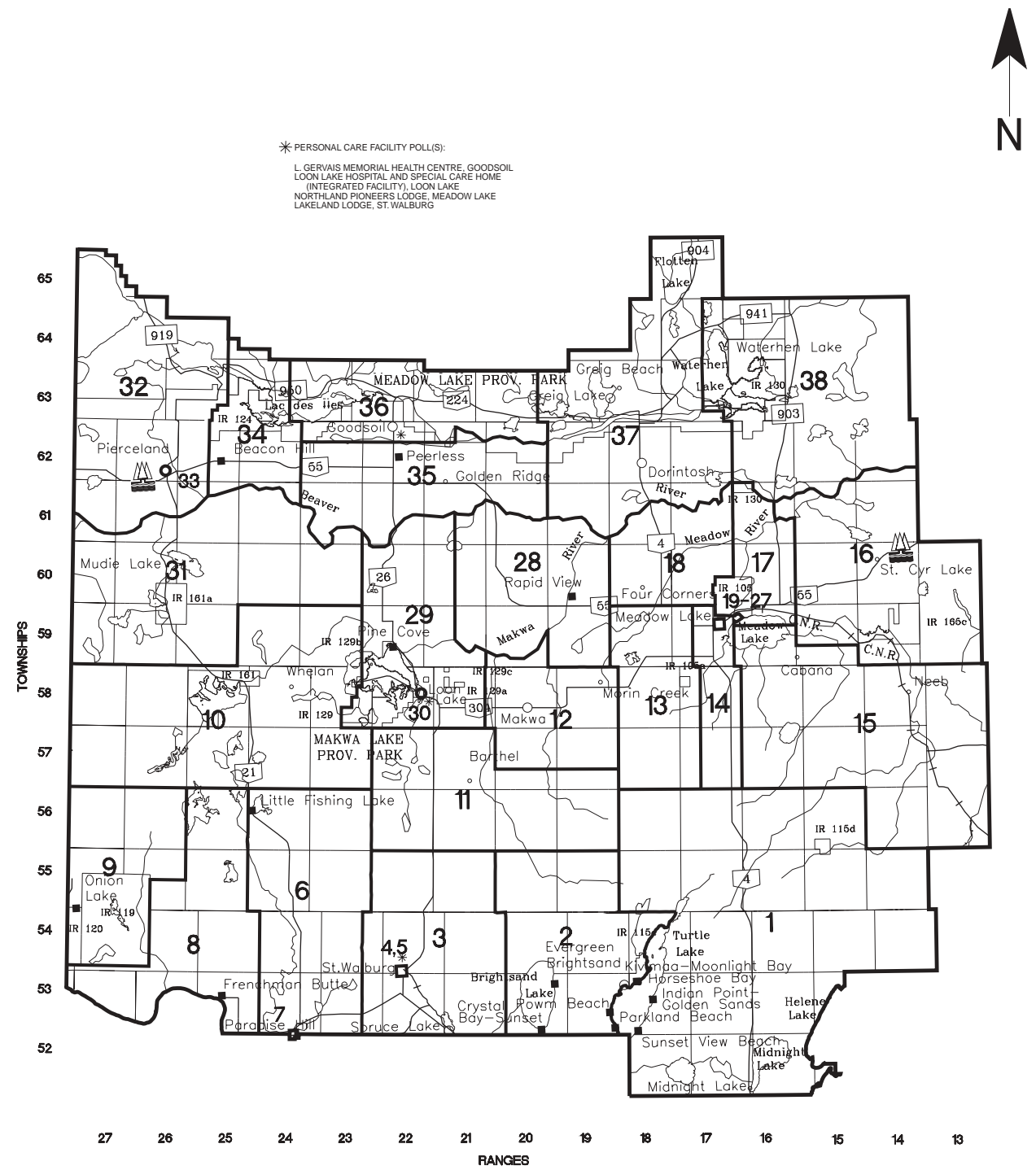
NOTE: SECOND EDITION

CONSTITUENCY BOUNDARIES ARE DRAWN PURSUANT TO THE REPRESENTATION ACT, 1994 PUBLISHED BY THE CHIEF ELECTORAL OFFICER URBAN MUNICIPAL BOUNDARIES AS OF JULY 1, 1993

© 1998 Saskatchewan Property Management Corporation SaskGeomatics Division



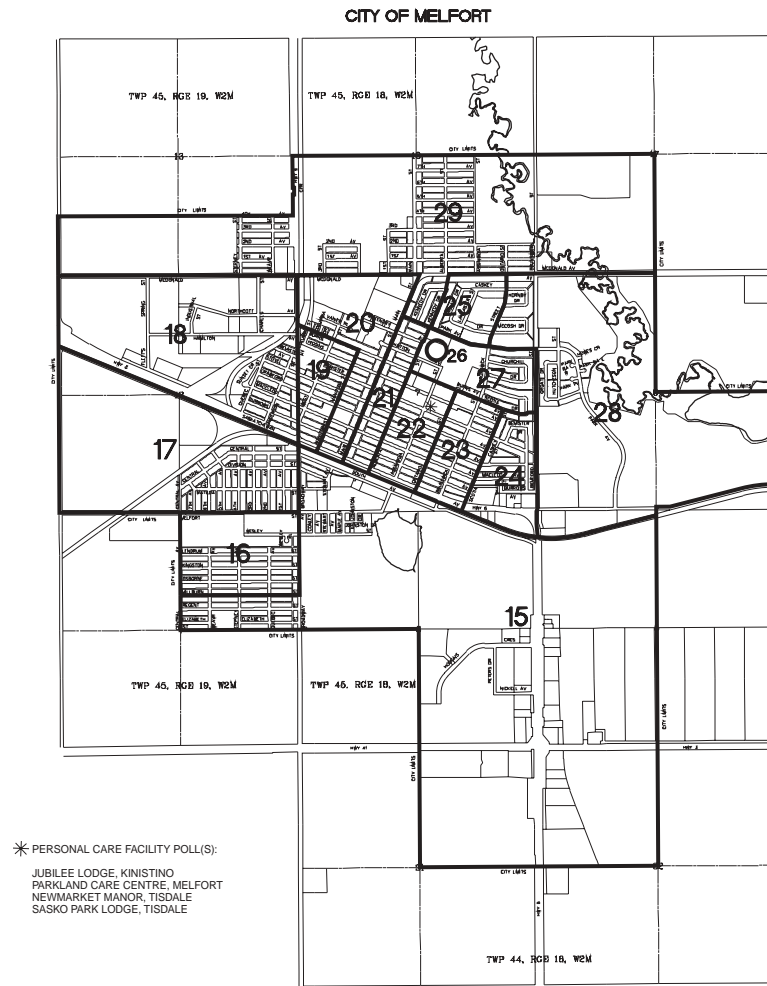
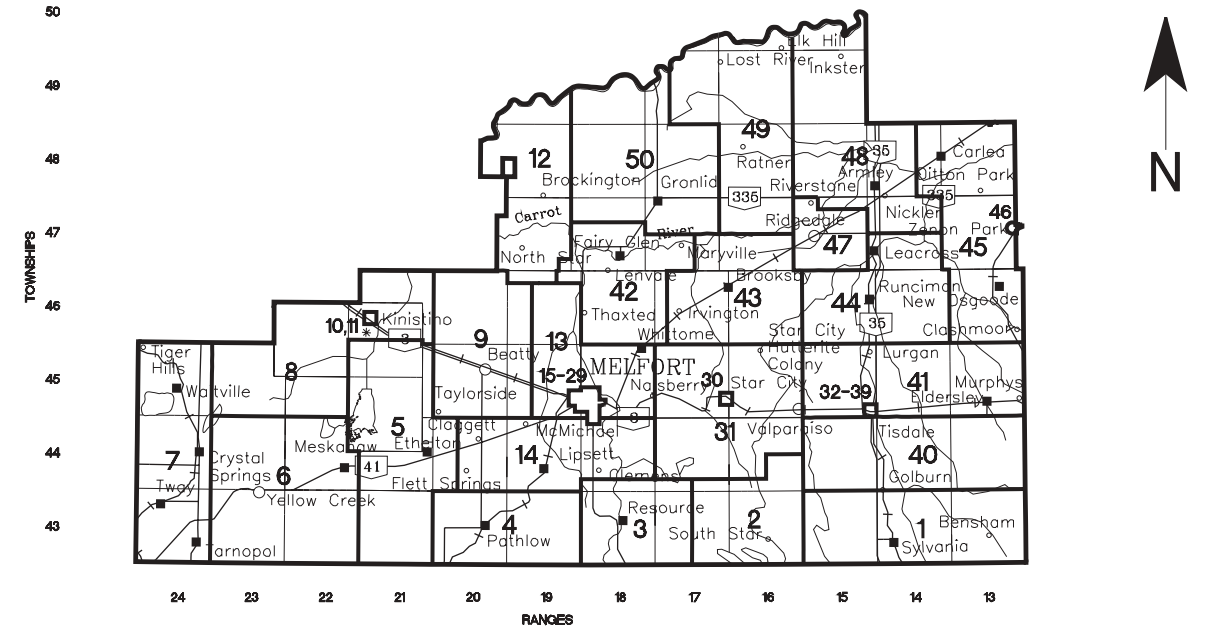
Poll No.	Name	Eligible Voters	Votes Cast For			Ballots	
			Don Coupland L.	Maynard Sonntag N.D.P.	Bob Young Sask.	Total Counted	Rejected
1	Midnight Lake	144	16	43	49	108	-
2	Bright Sand	228	20	69	86	175	-
3	St. Walburg Rural	269	16	46	105	167	1
4	St. Walburg West	218	16	62	65	143	-
5	St. Walburg East	237	28	46	77	151	-
6	Paradise Hill Rural	228	2	11	107	120	-
7	Paradise Hill	317	14	63	130	207	1
8	Frenchman Butte	206	6	22	94	122	-
9A	Onion Lake	308	1	124	2	127	-
9B	Onion Lake	135	3	65	5	73	-
10	Whelan	426	1	87	30	118	1
11	Barthel	146	4	20	80	104	-
12	Makwa	254	13	37	104	154	-
13	Meadow Lake Rural South West	246	15	45	79	139	1
14	Meadow Lake Rural South	299	38	52	69	159	-
15	Cabana	155	5	20	63	88	-
16	St. Cyr	221	20	42	44	106	-
17	Meadow Lake Rural North East	281	11	169	23	203	3
18	Four Corners	262	39	45	113	197	-
19	Meadow Lake South	310	21	93	59	173	-
20	Meadow Lake South West	269	30	99	58	187	1
21	Meadow Lake Westview	271	20	99	40	159	-
22	Meadow Lake West Centre	203	30	80	42	152	-
23	Meadow Lake East Centre	277	17	69	43	129	-
24	Meadow Lake East	285	26	100	58	184	1
25	Meadow Lake North East	307	36	82	34	152	1
26	Meadow Lake North Centre	220	23	74	49	146	-
27	Meadow Lake North West	197	15	80	45	140	-
28	Rapid View	334	23	43	147	213	1
29A	Loon Lake Rural	134	9	27	52	88	-
29B	Loon Lake Rural	331	2	164	1	167	-
30	Loon Lake	211	10	70	55	135	-
31	Mudie Lake	135	1	20	18	39	-
32	Pierceland Rural	231	6	30	65	101	1
33	Pierceland	309	24	86	42	152	1
34	Beacon Hill	327	2	17	12	31	1
35	Peerless	207	10	32	80	122	1
36	Goodsoil	311	36	82	85	203	-
37	Dorintosh	313	42	101	89	232	3
38	Waterhen	350	8	164	2	174	-
	L. Gervais Memorial Health Centre, Goodsoil	9	2	2	1	5	-
	Loon Lake Hospital and Special Care Home (I), Loon Lake	14	2	2	1	5	-
	Northland Pioneers Lodge, Meadow Lake	80	6	14	5	25	2
	Lakeland Lodge, St. Walburg	27	3	1	3	7	2
	Goodsoil Advance		4	19	17	40	-
	Meadow Lake Advance		40	90	58	188	-
	St. Walburg Advance		2	23	21	46	-
	Absentee Ballots		1	1	5	7	-
	Hospital/Remand Ballots		3	14	11	28	4
Totals		10,242	722	2,846	2,523	6,091	26
Candidate Elected - Maynard Sonntag							
Plurality		323					
% Who Voted		59.72%					
% By Party			11.85%	46.73%	41.42%		



NOTE: SECOND EDITION
 CONSTITUENCY BOUNDARIES ARE DRAWN PURSUANT TO THE REPRESENTATION ACT, 1994 PUBLISHED BY THE CHIEF ELECTORAL OFFICER URBAN MUNICIPAL BOUNDARIES AS OF JULY 1, 1993
 © 1998 Saskatchewan Property Management Corporation SaskGeomatics Division

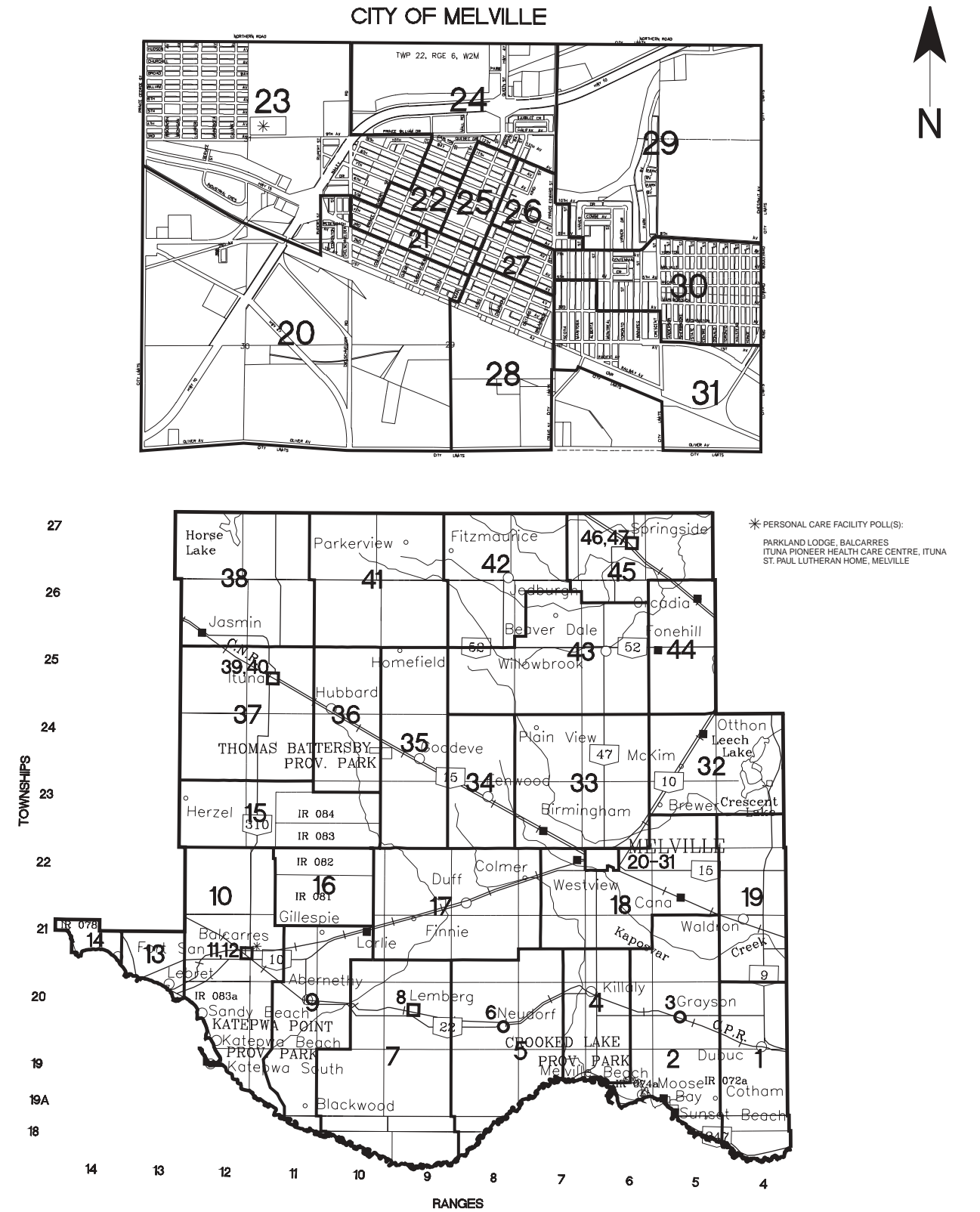
Poll No.	Name	Eligible Voters	Votes Cast For			Ballots	
			Ken Magnus L.	Carol Carson N.D.P.	Rod Gantefoer Sask.	Total Counted	Rejected
1	Sylvania	251	41	38	79	158	-
2	South Star	88	11	16	37	64	-
3	Resource	166	12	31	77	120	-
4	Pathlow	133	12	11	74	97	-
5	Ethelton	159	14	15	81	110	-
6	Yellow Creek	222	19	34	97	150	-
7	Crystal Springs	226	11	70	80	161	-
8	Kinistino Rural	172	8	20	82	110	1
9	Beatty	224	18	38	77	133	-
10	Kinistino West	313	22	52	119	193	-
11	Kinistino East	167	3	28	62	93	1
12	Brockington	117	5	38	34	77	-
13	Melfort North Rural/Naisberry	213	16	29	95	140	1
14	Pleasant Valley/Clemens	177	15	19	82	116	2
15	Agricultural Society Hall, Melfort	207	11	38	66	115	1
16	Agricultural Society Hall, Melfort	308	23	59	88	170	3
17	Agricultural Society Hall, Melfort	237	15	41	67	123	-
18	Agricultural Society Hall, Melfort	209	12	55	54	121	-
19	North East Leisure Centre, Melfort	250	25	56	108	189	-
20	North East Leisure Centre, Melfort	238	16	56	88	160	1
21	North East Leisure Centre, Melfort	218	9	48	65	122	1
22	North East Leisure Centre, Melfort	269	25	48	93	166	1
23	North East Leisure Centre, Melfort	332	21	44	106	171	3
24	North East Leisure Centre, Melfort	266	22	51	97	170	2
25	North East Leisure Centre, Melfort	205	14	40	74	128	-
26	Diefenbaker Place, Melfort	129	10	38	53	101	1
27	North East Leisure Centre, Melfort	236	25	59	74	158	-
28	North East Leisure Centre, Melfort	329	22	76	144	242	-
29	North East Leisure Centre, Melfort	222	25	47	73	145	1
30	Star City	335	32	61	97	190	1
31	Star City Rural	259	19	44	101	164	-
32	Tisdale North	306	88	55	72	215	-
33	Tisdale North West	253	47	54	79	180	-
34	Tisdale West Centre	291	32	74	54	160	-
35	Tisdale South West	235	53	64	45	162	-
36	Tisdale South East	178	24	39	47	110	-
37	Tisdale East Centre	229	22	62	48	132	-
38	Tisdale North East Centre	332	50	67	91	208	-
39	Tisdale North Centre	281	48	77	67	192	1
40	Tisdale Rural South	255	33	46	67	146	-
41	Tisdale Rural North	250	37	35	87	159	1
42	Fairy Glen	231	19	63	89	171	-
43	Brooksby	98	26	8	45	79	-
44	Runciman	194	38	28	80	146	-
45	Zenon Park Rural	136	21	27	60	108	2
46	Zenon Park	174	45	55	44	144	-
47	Ridgedale	122	15	14	52	81	-
48	Armley/Inkster	209	27	34	93	154	-
49	Lost River/Ratner	256	37	45	103	185	-
50	Gronlid	232	21	53	78	152	1
	Jubilee Lodge, Kinistino	36	2	9	3	14	1
	Parkland Care Centre, Melfort	82	6	5	7	18	-
	Newmarket Manor, Tisdale	40	-	3	2	5	1
	Sasko Park Lodge, Tisdale	46	2	15	6	23	1
	Melfort Advance	38	38	151	183	372	3
	Tisdale Advance	30	30	81	35	146	-
	Absentee Ballots	6	6	13	21	40	-
	Hospital/Remand Ballots	10	10	12	14	36	-
Totals		11,343	1,310	2,489	4,096	7,895	31

Candidate Elected - Rod Gantefoer
 Plurality 1,607
 % Who Voted 69.88%
 % By Party
 Ken Magnus L. 16.59%
 Carol Carson N.D.P. 31.53%
 Rod Gantefoer Sask. 51.88%



NOTE: SECOND EDITION
 CONSTITUENCY BOUNDARIES ARE DRAWN PURSUANT TO THE REPRESENTATION ACT, 1994 PUBLISHED BY THE CHIEF ELECTORAL OFFICER URBAN MUNICIPAL BOUNDARIES AS OF JULY 1, 1993

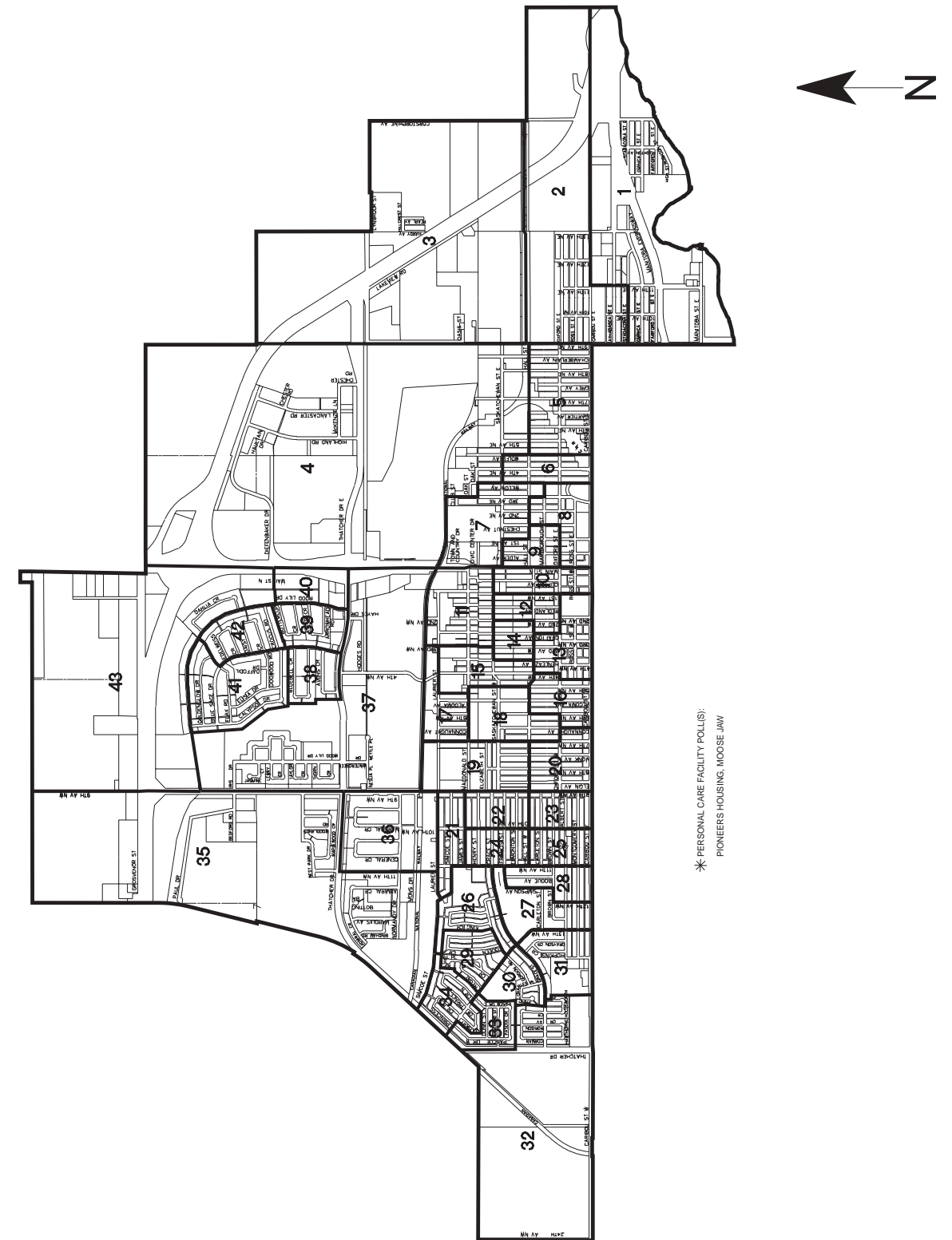
Poll No.	Name	Eligible Voters	Votes Cast For			Ballots	
			Ron Osika L.	Michael K. Fisher N.D.P.	Garry P. Hoffman Sask.	Total Counted	Rejected
1	Dubuc	166	37	31	57	125	2
2	Grayson Rural	270	88	31	71	190	-
3	Grayson	162	55	36	35	126	2
4	Killaly	137	51	28	41	120	-
5	Neudorf Rural	155	57	17	31	105	-
6	Neudorf	214	74	58	38	170	1
7	Lemberg Rural	160	101	11	51	163	1
8	Lemberg	236	103	39	38	180	-
9	Abernethy	268	130	26	49	205	-
10	Balcarres Rural	372	129	46	62	237	1
11	Balcarres South East	155	62	19	19	100	-
12	Balcarres North West	225	91	32	34	157	1
13	Lebret	330	98	67	41	206	2
14	Fort San	214	66	41	19	126	1
15	Tullymet	227	20	24	7	51	-
16	Peepseekisis I. R./Okanehe I. R.	164	9	17	-	26	-
17	Duff	207	88	22	42	152	1
18	Melville South Rural	266	104	37	53	194	1
19	Waldron	101	24	22	45	91	-
20	Melville Senior Citizens Centre, Melville	199	57	51	29	137	1
21	Royal Canadian Legion Hall, Melville	226	89	62	38	189	3
22	Royal Canadian Legion Hall, Melville	281	86	80	27	193	1
23	Royal Canadian Legion Hall, Melville	252	80	51	42	173	-
24	Columbian Centre, Melville	274	88	81	19	188	-
25	Columbian Centre, Melville	297	96	83	40	219	-
26	Columbian Centre, Melville	227	90	61	20	171	1
27	Melville Lions Hall, Melville	292	87	79	27	193	1
28	Melville Lions Hall, Melville	193	52	62	16	130	-
29	St. George's Ukrainian Catholic Hall, Melville	282	92	84	25	201	1
30	St. George's Ukrainian Catholic Hall, Melville	274	106	73	22	201	1
31	St. George's Ukrainian Catholic Hall, Melville	186	64	62	17	143	-
32	Otthon	174	55	27	88	170	-
33	Melville Rural North	236	72	35	62	169	-
34	Fenwood	113	23	13	37	73	-
35	Goodeve	199	74	22	39	135	-
36	Hubbard	116	40	8	44	92	-
37	Ituna Rural	225	72	20	68	160	1
38	Jasmin	169	40	25	50	115	-
39	Ituna South West	304	107	60	47	214	2
40	Ituna North East	268	90	38	62	190	2
41	Parkview	75	27	5	20	52	-
42	Jedburgh	169	34	13	73	120	-
43	Willowbrook/Beaver Dale	236	57	26	87	170	1
44	Orcadia/Fonehill	182	23	20	61	104	-
45	Springside Rural	191	21	22	96	139	-
46	Springside North	250	31	47	90	168	2
47	Springside South	104	13	19	44	76	1
	Parkland Lodge, Balcarres	35	13	7	3	23	-
	Ituna Pioneer Health Care Centre, Ituna	36	4	8	6	18	-
	St. Paul Lutheran Home, Melville	143	15	11	8	34	-
	Balcarres Advance		46	20	17	83	-
	Grayson Advance		7	7	13	27	-
	Ituna Advance		40	27	12	79	-
	Melville Advance		119	113	61	293	1
	Springside Advance		6	18	12	36	-
	Absentee Ballots		1	1	4	6	1
	Hospital/Remand Ballots		15	11	6	32	-
Totals		10,237	3,419	2,056	2,165	7,640	33
Candidate Elected - Ron Osika							
Plurality		1,254					
% Who Voted		74.95%					
% By Party			44.75%	26.91%	28.34%		



NOTE: SECOND EDITION
CONSTITUENCY BOUNDARIES ARE DRAWN PURSUANT TO THE REPRESENTATION ACT, 1994 PUBLISHED BY THE CHIEF ELECTORAL OFFICER URBAN MUNICIPAL BOUNDARIES AS OF JULY 1, 1993



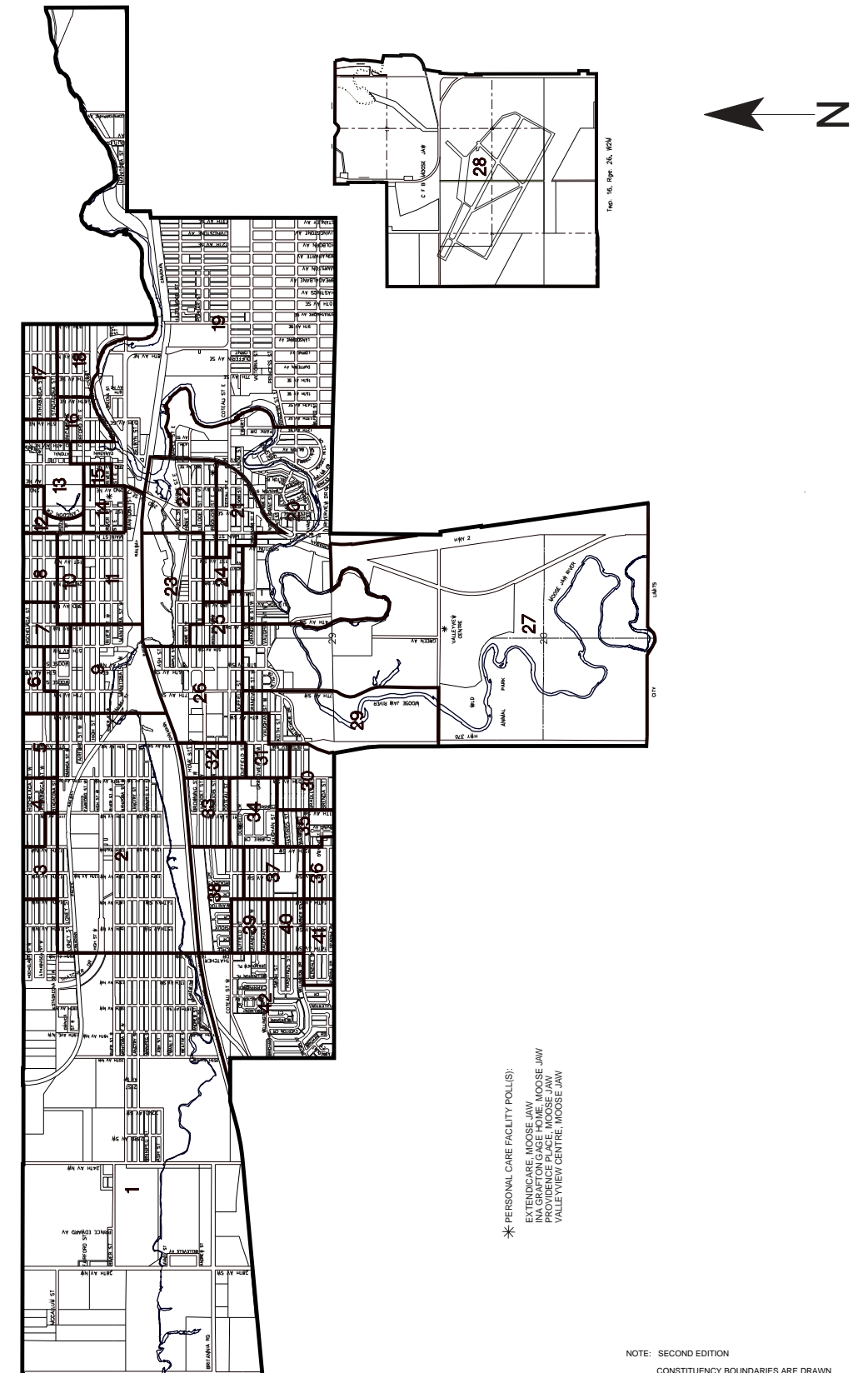
Poll No.	Name	Eligible Voters	Votes Cast For			Ballots	
			Tatum Benz L.	Glenn Hagel N.D.P.	Alene Tanner Sask.	Total Counted	Rejected
1	Prairie Oasis Tourist Complex	176	6	48	31	85	1
2	Prairie Oasis Tourist Complex	177	16	56	31	103	-
3	Prairie Oasis Tourist Complex	174	1	30	40	71	1
4	Ross School	250	17	98	53	168	3
5	Albert E. Peacock Collegiate	214	4	68	50	122	-
6	Albert E. Peacock Collegiate	214	6	52	38	96	1
7	Ross School	197	7	75	44	126	3
8	Albert E. Peacock Collegiate	243	28	86	60	174	2
9	Albert E. Peacock Collegiate	272	17	64	73	154	-
10	Central Collegiate	268	11	74	54	139	1
11	King George School	307	29	85	40	154	2
12	Central Collegiate	260	14	85	56	155	3
13	Central Collegiate	231	10	53	47	110	1
14	Central Collegiate	246	22	67	37	126	-
15	King George School	284	11	79	44	134	-
16	SIAST	254	10	91	52	153	2
17	King George School	209	14	53	36	103	1
18	SIAST	231	13	68	53	134	3
19	SIAST	220	8	72	61	141	-
20	SIAST	130	10	60	47	117	-
21	Lindale School	261	14	86	55	155	1
22	Lindale School	205	14	60	50	124	-
23	Palliser Heights School	230	14	64	38	116	2
24	Lindale School	245	8	86	58	152	-
25	Palliser Heights School	198	7	65	53	125	1
26	Lindale School	254	20	71	73	164	1
27	Palliser Heights School	271	15	93	79	187	-
28	Palliser Heights School	239	11	76	71	158	1
29	Palliser Heights School	334	22	76	91	189	1
30	St. Michael School	251	12	63	63	138	-
31	St. Michael School	247	12	78	76	166	1
32	St. Michael School	267	13	107	57	177	3
33	St. Michael School	243	18	73	57	148	4
34	St. Michael School	291	12	67	100	179	-
35	Sunningdale School	270	21	74	79	174	1
36	Sunningdale School	312	9	103	87	199	-
37	Sunningdale School	324	10	91	97	198	1
38	Sunningdale School	262	9	86	87	182	2
39	Hillcrest Apostolic Church	288	12	82	72	166	-
40	Hillcrest Apostolic Church	148	3	27	38	68	-
41	Sunningdale School	239	17	58	70	145	1
42	Hillcrest Apostolic Church	310	13	77	87	177	-
43	Hillcrest Apostolic Church	244	12	69	89	170	-
	Pioneers Housing	132	11	32	27	70	2
	Moose Jaw Advance		26	307	155	488	5
	Absentee Ballots		-	13	13	26	1
	Hospital/Remand Ballots		2	3	3	8	4
Totals		10,622	591	3,451	2,772	6,814	56
Candidate Elected - Glenn Hagel							
Plurality		679					
% Who Voted		64.68%					
% By Party			8.67%	50.65%	40.68%		



NOTE: SECOND EDITION
 CONSTITUENCY BOUNDARIES ARE DRAWN PURSUANT TO THE REPRESENTATION ACT, 1994 PUBLISHED BY THE CHIEF ELECTORAL OFFICER URBAN MUNICIPAL BOUNDARIES AS OF JULY 1, 1993
 © 1998 Saskatchewan Property Management Corporation SaskGeomatics Division



Poll No.	Polling Location Name	Eligible Voters	Votes Cast For				Ballots	
			Marlin Belt L.	Deb Higgins N.D.P.	Vanessa Slater P.C.	Doris Dunphy Sask.	Total Counted	Rejected
1	William Grayson School	217	8	95	1	50	154	-
2	William Grayson School	238	14	58	-	38	110	-
3	William Grayson School	257	9	97	-	38	145	-
4	William Grayson School	198	11	53	1	36	101	-
5	William Grayson School	119	7	51	-	29	87	-
6	First Free Methodist Church	150	18	51	-	34	103	-
7	Moose Jaw and District Seniors Association Auditorium	174	11	46	2	33	92	2
8	Moose Jaw and District Seniors Association Auditorium	182	19	59	2	37	117	-
9	First Free Methodist Church	144	7	47	-	28	82	-
10	Moose Jaw and District Seniors Association Auditorium	174	20	56	2	40	118	-
11	Moose Jaw and District Seniors Association Auditorium	180	15	33	1	26	75	-
12	Temple Towers	164	30	84	7	58	179	1
13	Y.M.C.A.-Y.W.C.A.	242	20	73	2	66	161	1
14	Providence Place	292	28	100	-	54	182	1
15	High Park Towers	277	23	101	11	55	190	1
16	Y.M.C.A.-Y.W.C.A.	168	6	40	3	37	86	-
17	Prince Arthur School	222	19	81	3	29	132	-
18	Prince Arthur School	219	9	60	1	40	110	-
19	Providence Place	145	18	45	1	44	108	-
20	Empire School	154	10	64	1	31	106	-
21	Empire School	205	10	64	2	48	124	-
22	Empire School	174	8	64	-	37	109	-
23	Riverview Collegiate	136	16	39	2	23	80	-
24	Riverview Collegiate	167	11	50	-	23	84	-
25	Empire School	170	11	60	1	20	92	-
26	Riverview Collegiate	220	8	56	1	40	105	3
27	Empire School	179	13	53	4	47	117	1
28	C. F. B. Moose Jaw	171	10	28	-	28	66	-
29	Riverview Collegiate	187	16	68	-	36	120	2
30	Westmount School	206	5	47	2	39	93	-
31	Westmount School	197	13	68	3	34	118	2
32	Extencicare	171	12	59	-	46	117	-
33	Extencicare	228	17	66	1	45	129	1
34	Westmount School	266	17	105	1	58	181	4
35	Westmount School	312	15	97	4	70	186	-
36	Westmount School	283	24	56	1	40	121	-
37	Sacred Heart School	267	16	76	2	52	146	1
38	Extencicare	271	15	95	5	69	184	-
39	Sacred Heart School	234	12	93	2	53	160	-
40	Sacred Heart School	274	24	79	5	53	161	1
41	Sacred Heart School	357	16	107	-	69	192	-
42	Sacred Heart School	261	20	84	-	43	147	1
	Extencicare	116	4	8	3	2	17	5
	Ina Grafton Gage Home	61	4	22	3	13	42	1
	Providence Place	382	9	4	2	6	21	7
	Valleyview Centre	60	7	19	12	15	53	-
	Y.M.C.A.-Y.W.C.A. Advance		27	221	4	71	323	-
	Absentee Ballots		2	20	-	7	29	-
	Hospital/Remand Ballots		4	9	-	2	15	1
Totals		9,471	668	3,111	99	1,892	5,770	36
Candidate Elected - Deb Higgins								
Plurality		1,219						
% Who Voted		61.30%						
% By Party			11.58%	53.92%	1.71%	32.79%		





Vote Summary by Constituency Polling Division: Moosomin

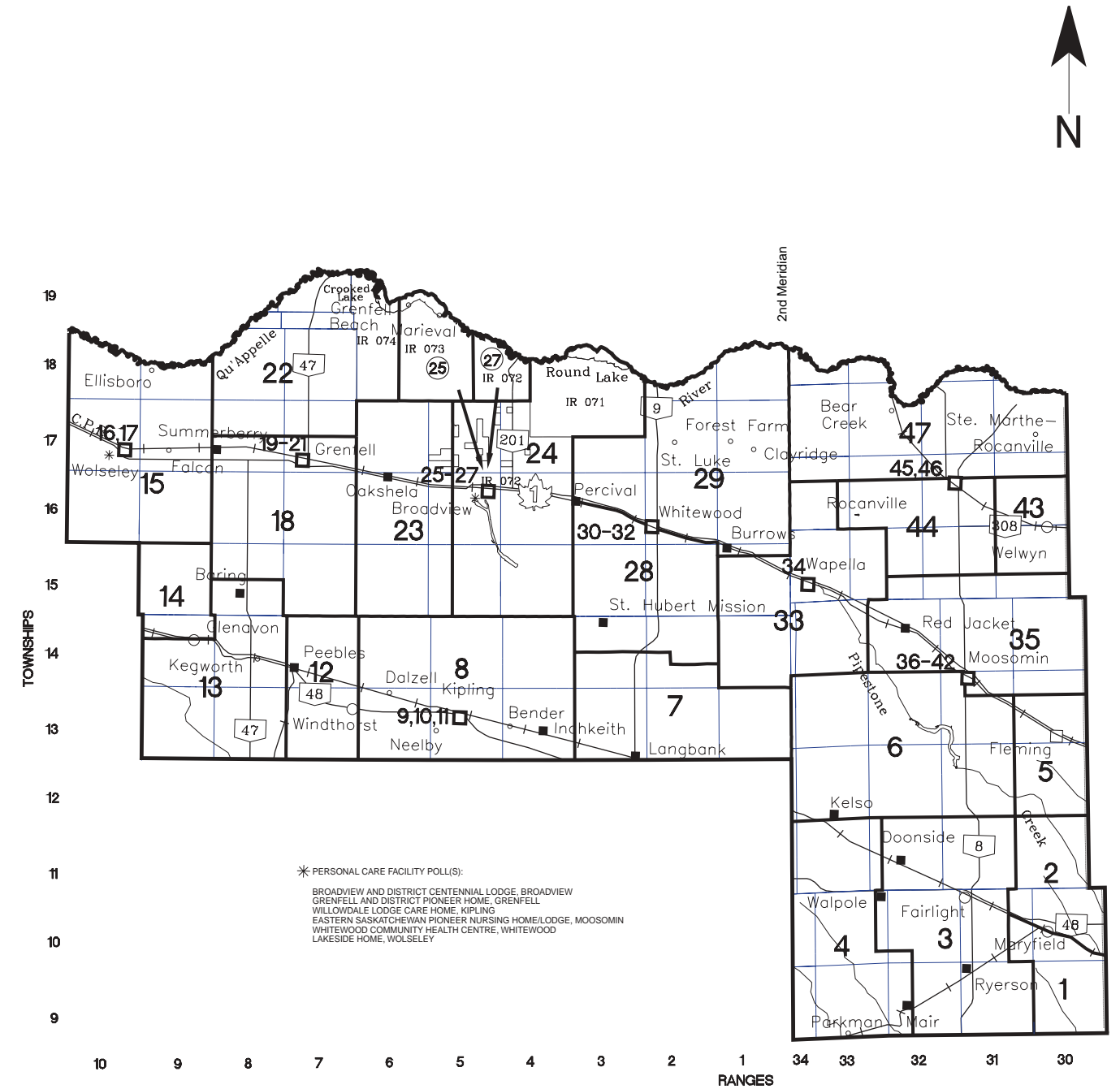
Appendix VI

Poll No.	Poll Name	Eligible Voters	Votes Cast For			Ballots	
			John Van Eaton L.	John M. McCormick N.D.P.	Don Toth Sask.	Total Counted	Rejected
1	Maryfield South Rural	178	57	15	66	138	-
2	Maryfield North Rural	207	64	25	79	168	-
3	Fairlight Rural	243	46	16	125	187	-
4	Parkman North Rural	130	16	10	66	92	1
5	Fleming Rural	124	26	17	51	94	-
6	Moosomin South West Rural	284	40	29	132	201	-
7	Langbank Rural	196	34	13	110	157	-
8	Kipling Rural	267	31	32	135	198	2
9	Kipling North	248	28	28	97	153	1
10	Kipling South	268	28	36	127	191	-
11	Kipling West	252	32	35	121	188	-
12	Windthorst Rural	295	58	29	144	231	1
13	Glenavon South Rural	166	21	17	89	127	-
14	Glenavon North Rural	190	21	23	103	147	2
15	Wolseley Rural	204	43	18	101	162	-
16	Wolseley South	206	40	30	88	158	-
17	Wolseley North	305	67	33	126	226	1
18	Grenfell Rural South	184	27	9	90	126	1
19	Grenfell South West	320	43	39	154	236	1
20	Grenfell South East	255	42	23	119	184	1
21	Grenfell North	219	32	32	80	144	1
22	Grenfell Rural North/Sakimay I. R.	248	16	22	73	111	-
23	Oakshela Rural	160	15	5	77	97	-
24	Broadview Rural/Ochapowace I. R.	340	26	32	64	122	-
25	Broadview West/Cowessess I. R.	350	32	59	55	146	1
26	Broadview South	179	24	40	64	128	1
27	Broadview North East/Kahkewistahaw I. R.	289	21	38	47	106	-
28	Whitewood South Rural	138	28	9	73	110	1
29	Whitewood North Rural	225	22	26	102	150	-
30	Whitewood South West	242	29	46	120	195	-
31	Whitewood South East	205	21	24	102	147	-
32	Whitewood North	228	31	45	89	165	-
33	Wapella Rural	168	11	11	93	115	-
34	Wapella	235	27	34	92	153	-
35	Moosomin North Rural	222	30	19	103	152	-
36	Moosomin North West	247	21	45	76	142	1
37	Moosomin South West	203	29	42	79	150	1
38	Moosomin West	206	39	23	63	125	1
39	Moosomin North	215	24	41	77	142	-
40	Moosomin Centre	251	27	46	89	162	-
41	Moosomin North East	268	26	42	107	175	2
42	Moosomin South East	201	33	48	78	159	-
43	Welwyn Rural	154	22	33	60	115	-
44	Rocanville South Rural	136	11	23	71	105	-
45	Rocanville West	257	29	75	82	186	3
46	Rocanville East	313	31	79	105	215	-
47	St. Marthe/Bear Creek	259	26	33	121	180	-
	Broadview and District Centennial Lodge, Broadview	34	6	8	8	22	-
	Grenfell and District Pioneer Home, Grenfell	37	4	5	2	11	1
	Willowdale Lodge Care Home, Kipling	27	6	3	3	12	-
	Eastern Sask. Pioneer Nursing Home/Lodge, Moosomin	66	7	13	22	42	-
	Whitewood Community Health Centre, Whitewood	29	5	4	9	18	-
	Lakeside Home, Wolseley	79	10	11	24	45	1
	Grenfell Advance	12	7	31	68	111	-
	Kipling Advance	7	7	15	38	60	-
	Moosomin Advance	14	14	34	67	115	-
	Whitewood Advance	11	11	18	48	77	-
	Absentee Ballots	4	4	6	1	11	-
	Hospital/Remand Ballots	6	6	7	14	27	-
Totals		10,952	1,539	1,604	4,669	7,812	25

Candidate Elected - Don Toth
 Plurality 3,065
 % Who Voted 71.56%
 % By Party 19.70% 20.53% 59.77%



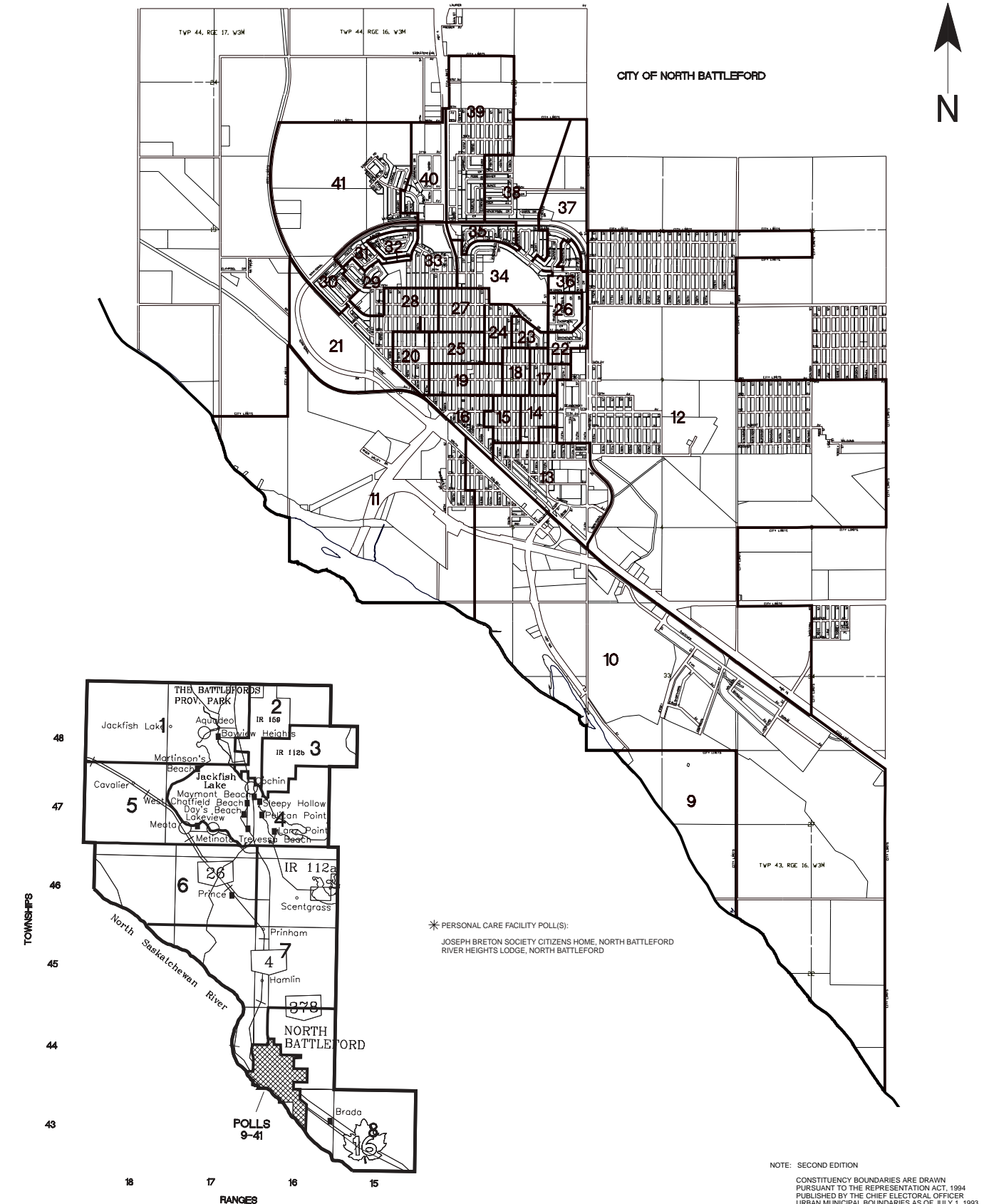
Constituency of Moosomin



NOTE: SECOND EDITION
 CONSTITUENCY BOUNDARIES ARE DRAWN PURSUANT TO THE REPRESENTATION ACT, 1994 PUBLISHED BY THE CHIEF ELECTORAL OFFICER URBAN MUNICIPAL BOUNDARIES AS OF JULY 1, 1993
 © 1998 Saskatchewan Property Management Corporation SaskGeomatics Division



Poll No.	Polling Location Name	Eligible Voters	Votes Cast For			Ballots	
			Jack Hillson L.	Kim Newsham N.D.P.	Josiah Rise Sask.	Total Counted	Rejected
1	Jackfish	138	58	14	23	95	-
2	Saulteaux	190	26	95	4	125	-
3	Moosomin I. R.	261	28	89	1	118	-
4	Cochin	229	108	59	25	192	-
5	Meota	345	127	66	39	232	1
6	Prince	162	60	21	20	101	-
7	Nolin	283	103	39	62	204	1
8	Brada	121	54	18	24	96	-
9	Saskatchewan Hospital	148	31	36	12	79	4
10	Don Ross Centre, North Battleford	195	64	47	12	123	-
11	Don Ross Centre, North Battleford	174	60	53	15	128	1
12	Elks Hall, North Battleford	224	83	60	29	172	-
13	Elks Hall, North Battleford	296	70	73	25	168	1
14	Connaught School, North Battleford	282	74	67	24	165	-
15	Connaught School, North Battleford	246	60	59	38	157	3
16	Valley View Towers, North Battleford	254	94	84	19	197	-
17	St. Mary School, North Battleford	244	77	62	22	161	1
18	Notre Dame School, North Battleford	260	66	56	28	150	-
19	St. Paul's Anglican Church Hall, North Battleford	264	81	49	28	158	-
20	St. Paul's Anglican Church Hall, North Battleford	305	83	73	29	185	-
21	St. Paul's Anglican Church Hall, North Battleford	287	114	76	25	215	-
22	St. Mary School, North Battleford	362	83	65	23	171	3
23	Notre Dame School, North Battleford	212	66	52	23	141	-
24	Notre Dame School, North Battleford	291	63	63	22	148	3
25	McKittrick School, North Battleford	326	102	88	10	200	1
26	St. Mary School, North Battleford	273	74	64	14	152	-
27	McKittrick School, North Battleford	265	87	55	15	157	-
28	McKittrick School, North Battleford	254	77	74	21	172	-
29	Bready School, North Battleford	294	110	84	15	209	-
30	Bready School, North Battleford	239	106	47	12	165	-
31	Bready School, North Battleford	246	101	43	36	180	-
32	Holy Family School, North Battleford	247	76	37	21	134	-
33	Holy Family School, North Battleford	299	100	69	32	201	1
34	Lawrence School, North Battleford	255	74	63	38	175	-
35	Territorial Drive Alliance Church, North Battleford	196	74	41	15	130	-
36	Lawrence School, North Battleford	262	83	55	27	165	-
37	Lawrence School, North Battleford	265	90	52	19	161	-
38	Territorial Drive Alliance Church, North Battleford	273	97	64	30	191	-
39	Territorial Drive Alliance Church, North Battleford	316	72	79	41	192	2
40	Holy Family School, North Battleford	187	54	45	33	132	-
41	Holy Family School, North Battleford	238	94	49	21	164	-
	Joseph Breton Society Citizens Home, North Battleford	40	18	6	1	25	-
	River Heights Lodge, North Battleford	121	25	19	-	44	-
	Meota Advance		13	17	10	40	-
	North Battleford Advance		193	214	37	444	-
	Absentee Ballots		15	16	4	35	5
	Hospital/Remand Ballots		10	15	2	27	-
Totals		10,369	3,478	2,672	1,026	7,176	27
Candidate Elected - Jack Hillson							
Plurality		806					
% Who Voted		69.47%					
% By Party			48.47%	37.23%	14.30%		



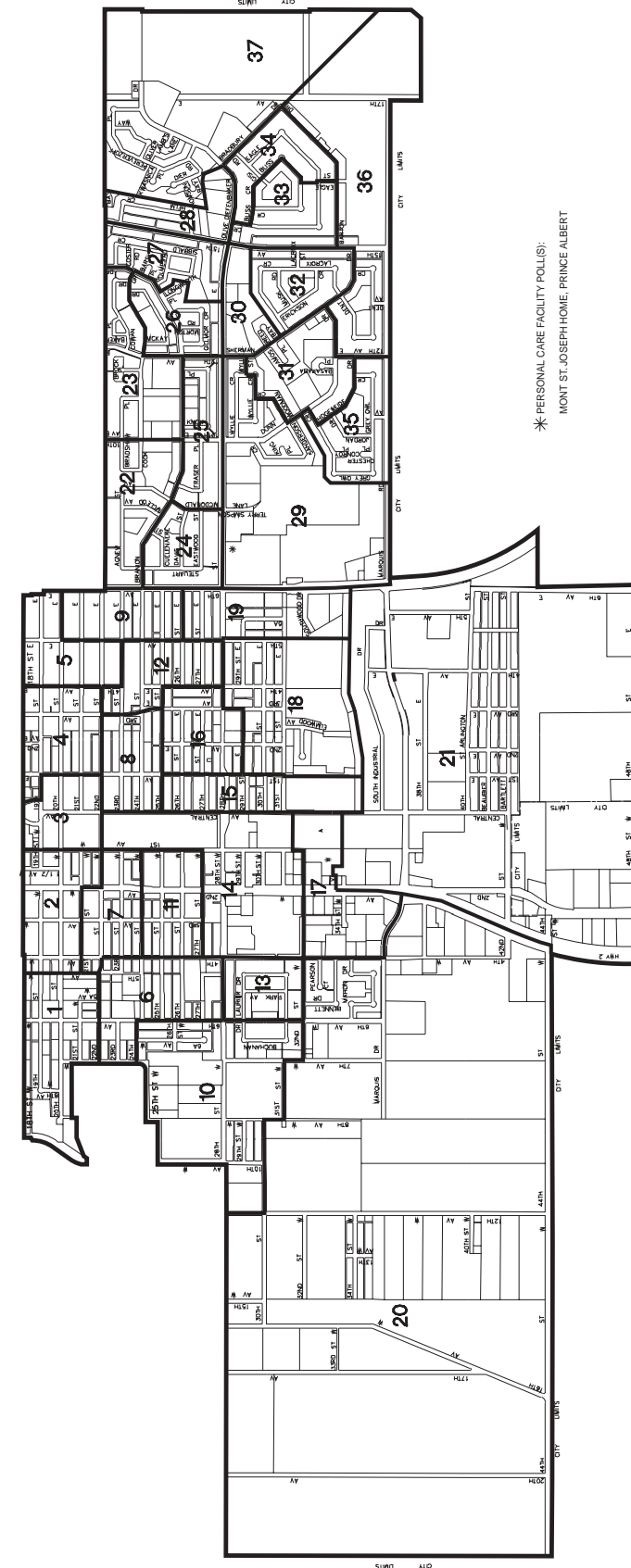
NOTE: SECOND EDITION

CONSTITUENCY BOUNDARIES ARE DRAWN PURSUANT TO THE REPRESENTATION ACT, 1994 PUBLISHED BY THE CHIEF ELECTORAL OFFICER URBAN MUNICIPAL BOUNDARIES AS OF JULY 1, 1993

© 1998 Saskatchewan Property Management Corporation SaskGeomatics Division



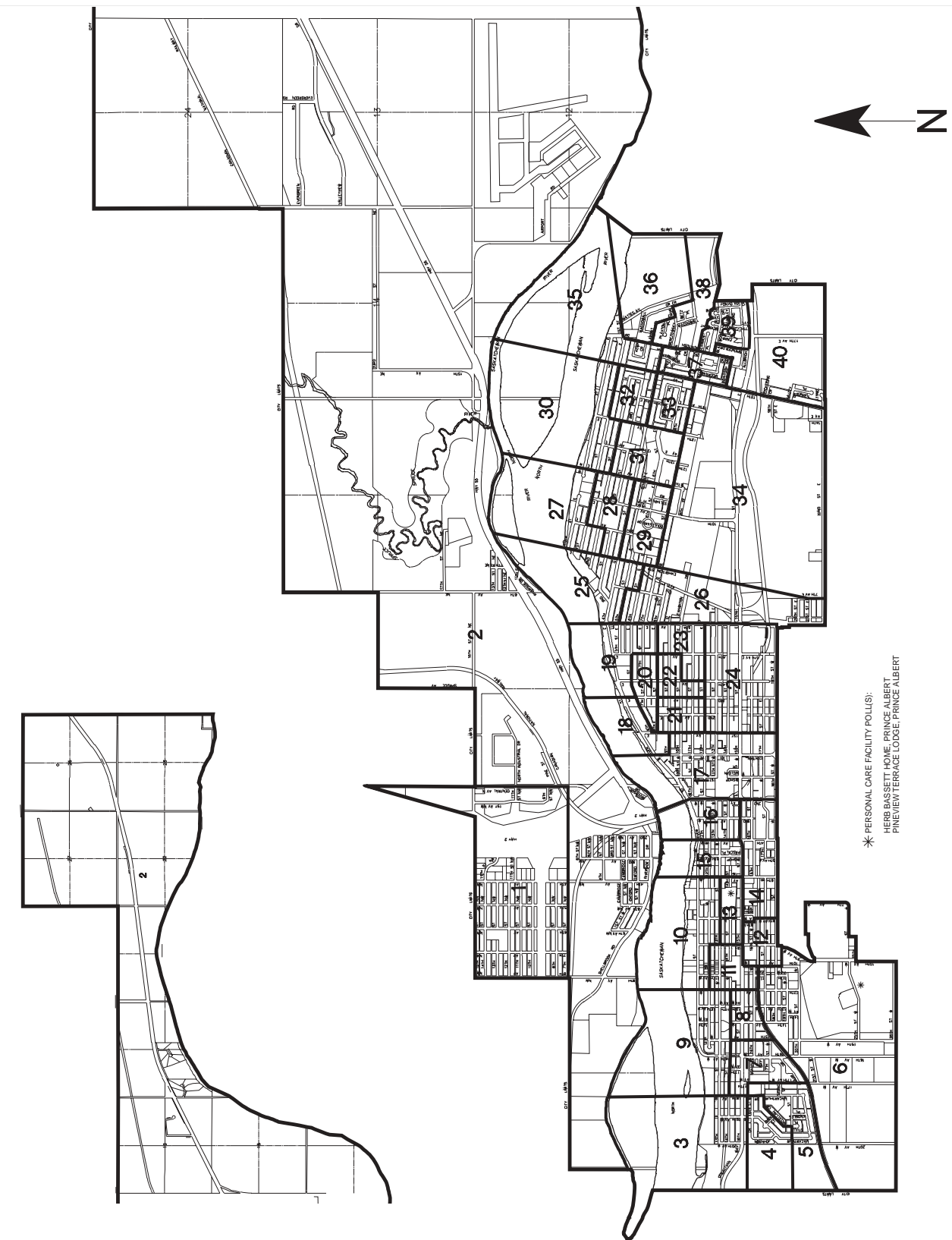
Poll No.	Polling Location Name	Eligible Voters	Votes Cast For			Ballots	
			Dan Pinto L.	Myron Kowalsky N.D.P.	Bert Provost Sask.	Total Counted	Rejected
1	Arthur Pechey School	285	30	88	44	162	1
2	Calvary United Church	279	23	93	31	147	5
3	Calvary United Church	214	21	59	39	119	-
4	King George School	268	21	81	25	127	4
5	King George School	242	15	74	20	109	1
6	Arthur Pechey School	287	37	82	63	182	1
7	Calvary United Church	286	17	54	36	107	5
8	Calvary United Church	256	23	67	38	128	-
9	King George School	247	20	70	30	120	1
10	Arthur Pechey School	332	31	82	63	176	3
11	Calvary United Church	287	22	79	52	153	2
12	King George School	242	17	68	30	115	4
13	Arthur Pechey School	246	21	77	38	136	-
14	Vincent Massey School	234	20	51	36	107	-
15	Vincent Massey School	201	25	56	40	121	1
16	Vincent Massey School	298	20	81	46	147	3
17	Vincent Massey School	348	49	103	78	230	2
18	Vincent Massey School	339	29	102	50	181	2
19	Comuniplex Arena	338	16	48	36	100	-
20	Arthur Pechey School	270	26	65	58	149	2
21	Comuniplex Arena	279	13	36	35	84	-
22	John Diefenbaker School	302	36	104	50	190	1
23	John Diefenbaker School	278	22	82	47	151	1
24	John Diefenbaker School	271	30	77	38	145	-
25	John Diefenbaker School	336	26	87	45	158	3
26	John Diefenbaker School	260	17	69	38	124	1
27	Vickers School	246	24	72	37	133	3
28	Vickers School	295	22	76	52	150	-
29	Comuniplex Arena	292	25	82	39	146	-
30	Carlton Park Community Club Hall	370	12	58	14	84	-
31	Carlton Park Community Club Hall	322	23	87	55	165	1
32	Carlton Park Community Club Hall	324	37	95	47	179	3
33	Vickers School	331	30	96	59	185	3
34	Vickers School	306	22	93	47	162	2
35	Carlton Park Community Club Hall	276	16	82	57	155	-
36	Carlton Park Community Club Hall	318	26	98	64	188	1
37	Vickers School	325	30	100	60	190	5
	Mont St. Joseph Home	82	10	16	5	31	-
	Y.W.C.A. Advance		36	250	88	374	3
	Absentee Ballots		3	8	5	16	1
	Hospital/Remand Ballots		-	9	7	16	2
Totals		10,712	943	3,157	1,742	5,842	67
Candidate Elected - Myron Kowalsky							
Plurality		1,415					
% Who Voted		55.16%					
% By Party			16.14%	54.04%	29.82%		



NOTE: SECOND EDITION
 CONSTITUENCY BOUNDARIES ARE DRAWN PURSUANT TO THE REPRESENTATION ACT, 1994 PUBLISHED BY THE CHIEF ELECTORAL OFFICER URBAN MUNICIPAL BOUNDARIES AS OF JULY 1, 1993



Poll No.	Name	Eligible Voters	Votes Cast For				Ballots	
			Jim Stiglitz L.	Eldon Lautermilch N.D.P.	Kevin Glenn Shiach P.C.	Pauline Provost Sask.	Total Counted	Rejected
1	Nordale Community Club	155	43	30	1	20	94	-
2	Hazeldell Community Centre	281	67	77	5	26	175	1
3	West Flat Community Centre	195	33	46	6	10	95	-
4	St. Michael School	237	33	56	1	13	103	1
5	St. Michael School	186	39	33	6	20	98	-
6	St. Michael School	152	13	38	2	5	58	-
7	St. Michael School	128	25	68	10	11	114	2
8	West Flat Community Centre	124	25	38	2	5	70	-
9	West Flat Community Centre	351	31	72	4	26	133	2
10	Parkland Community Club	197	23	44	-	16	83	-
11	Parkland Community Club	183	30	41	1	14	86	2
12	Parkland Community Club	104	14	42	2	13	71	-
13	Parkland Community Club	172	19	30	-	9	58	-
14	St. Paul School (Former)	103	16	23	-	12	51	1
15	St. Paul School (Former)	216	52	45	3	14	114	1
16	St. Paul School (Former)	245	57	58	3	18	136	-
17	St. Paul School (Former)	106	19	22	2	6	49	1
18	Northcote Manor	301	56	144	3	23	226	3
19	Riverside School	319	60	78	7	30	175	4
20	Carment Court	223	70	92	6	41	209	4
21	Sherman Towers	258	48	75	10	21	154	1
22	Riverside School	245	47	63	5	14	129	-
23	Riverside School	166	28	44	3	17	92	1
24	Riverside School	187	26	39	1	12	78	2
25	Prince Charles School	263	51	72	1	21	145	1
26	Prince Albert Optimist Centre	248	39	72	2	20	133	2
27	Prince Charles School	245	38	75	1	24	138	2
28	Prince Charles School	275	28	78	6	25	137	1
29	Prince Albert Optimist Centre	239	41	60	1	17	119	-
30	Princess Margaret School	235	43	81	2	17	143	1
31	Princess Margaret School	193	57	48	-	14	119	2
32	Princess Margaret School	263	51	60	2	22	135	2
33	Princess Margaret School	282	60	77	3	23	163	2
34	Holy Cross School	233	23	43	2	18	86	-
35	W. J. Berezowsky School	165	31	37	-	4	72	1
36	W. J. Berezowsky School	169	35	29	2	4	70	-
37	W. J. Berezowsky School	281	36	79	4	16	135	-
38	W. J. Berezowsky School	195	43	36	1	6	86	2
39	W. J. Berezowsky School	317	59	77	2	28	166	2
40	Holy Cross School	281	49	65	6	28	148	1
	Herb Bassett Home	141	6	15	2	7	30	-
	Pineview Terrace Lodge	97	9	19	4	13	45	-
	John M. Cuelenaere Library Advance		47	153	10	48	258	3
	Absentee Ballots		1	3	-	-	4	-
	Hospital/Remand Ballots		11	8	1	3	23	3
Totals		8,956	1,632	2,485	135	754	5,006	51
Candidate Elected - Eldon Lautermilch								
Plurality		853						
% Who Voted		56.46%						
% By Party			32.60%	49.64%	2.70%	15.06%		



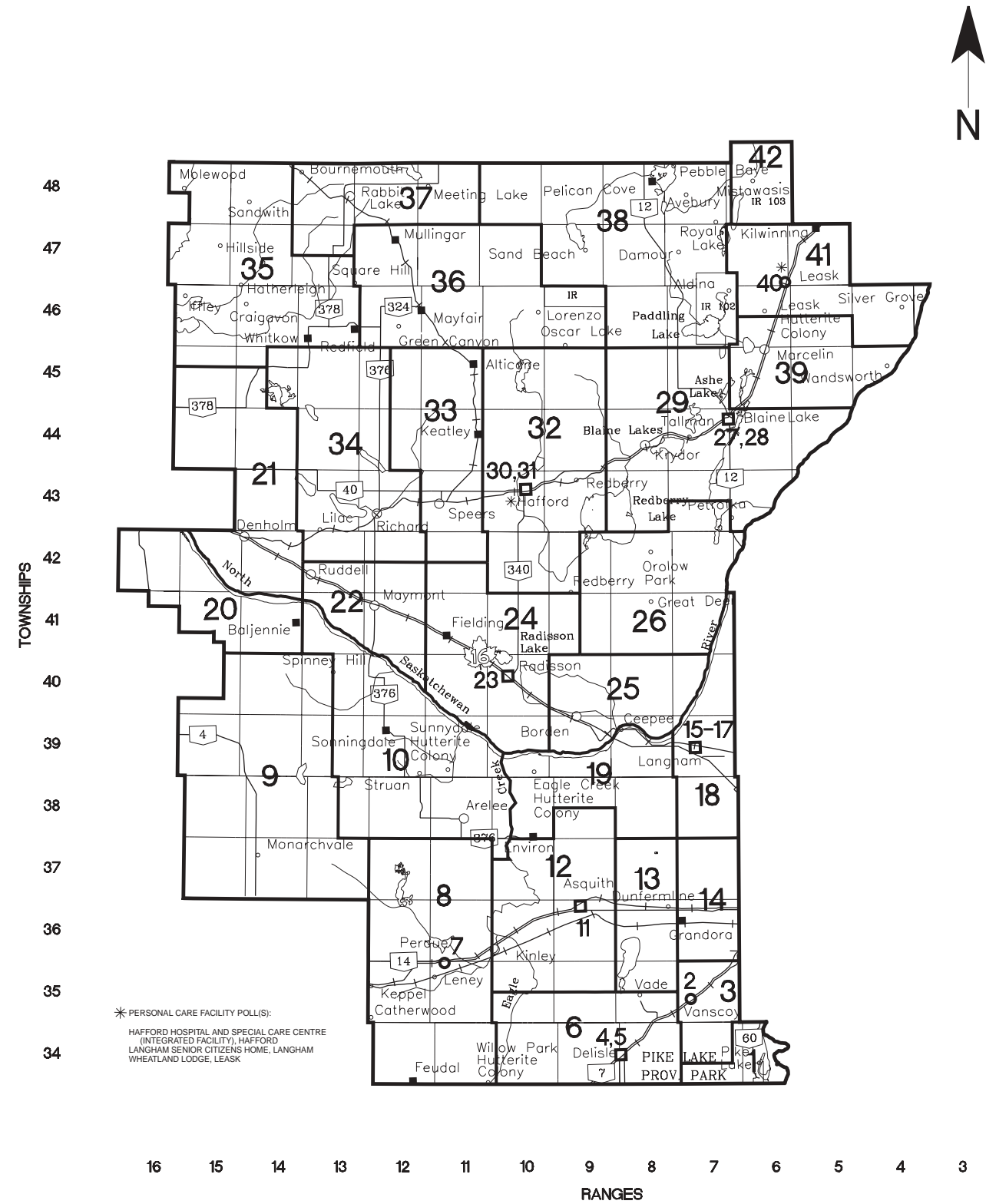
NOTE: SECOND EDITION
 CONSTITUENCY BOUNDARIES ARE DRAWN PURSUANT TO THE REPRESENTATION ACT, 1994 PUBLISHED BY THE CHIEF ELECTORAL OFFICER URBAN MUNICIPAL BOUNDARIES AS OF JULY 1, 1993



Poll No.	Name	Eligible Voters	Votes Cast For				Ballots	
			Harry Lewchuk L.	Walter W. Jess N.D.P.	Ivan Olynyk NGA	Randy Weekes Sask.	Total Counted	Rejected
1	Pike Lake	417	30	109	16	99	254	4
2	Vanscoy	243	13	55	7	89	164	2
3	Vanscoy Rural	336	35	77	9	106	227	1
4	Delisle East	330	21	86	4	112	223	2
5	Delisle West	291	32	65	3	74	174	-
6	Delisle Rural	318	22	64	4	121	211	1
7	Perdue	270	14	73	1	100	188	-
8	Perdue Rural	275	6	53	1	132	192	-
9	Lizard Lake	203	4	40	-	112	156	-
10	Sonningdale	354	23	67	2	166	258	1
11	Asquith	346	19	98	4	96	217	1
12	Asquith Rural	307	17	71	8	84	180	-
13	Hawoods	386	23	85	9	100	217	-
14	Grandora	314	41	79	15	121	256	-
15	Langham West	306	26	58	1	93	178	2
16	Langham North	158	23	36	1	47	107	2
17	Langham East	315	34	75	1	99	209	1
18	Langham Rural	203	15	24	5	79	123	1
19	Lynne	196	6	32	4	53	95	-
20	Baljennie	177	20	43	2	56	121	-
21	Denholm	317	25	74	6	112	217	-
22	Maymont	245	24	49	2	109	184	-
23	Radisson	311	22	61	4	124	211	2
24	Radisson Rural	202	15	27	1	103	146	-
25	Borden	276	22	77	5	116	220	1
26	Orolow	168	19	15	4	66	104	-
27	Blaine Lake South West	138	34	36	1	49	120	-
28	Blaine Lake North East	179	68	48	3	53	172	1
29	Blaine Lake Rural	191	73	20	5	78	176	1
30	Hafford West	190	42	51	-	53	146	2
31	Hafford East	119	22	42	4	19	87	-
32	Hafford Rural	221	44	28	7	85	164	-
33	Speers	219	13	46	3	87	149	1
34	Richard	233	20	63	1	80	164	2
35	Hatherleigh	243	6	36	-	91	133	-
36	Mayfair	271	33	53	1	93	180	1
37	Rabbit Lake	189	8	21	4	97	130	-
38	Muskeg Lake	264	29	45	2	50	126	-
39	Marcelin	254	44	61	1	77	183	5
40	Leask	275	16	36	3	111	166	-
41	Leask Rural	198	7	28	1	94	130	-
42	Mistawasis I. R.	175	6	57	-	7	70	-
	Hafford Hospital and Special Care Centre (I), Hafford	15	-	1	-	-	1	3
	Langham Senior Citizens Home, Langham	28	2	7	-	1	10	-
	Wheatland Lodge, Leask	29	2	5	1	3	11	1
	Asquith Advance		4	7	2	22	35	-
	Grandora Advance		7	30	2	22	61	1
	Hafford Advance		27	61	1	33	122	-
	Leask Advance		9	27	1	26	63	-
	Perdue Advance		2	18	-	21	41	-
	Rabbit Lake Advance		8	14	-	31	53	-
	Absentee Ballots		1	1	-	2	4	9
	Hospital/Remand Ballots		4	9	-	6	19	1
Totals		10,695	1,082	2,444	162	3,860	7,548	49

Candidate Elected - Randy Weekes

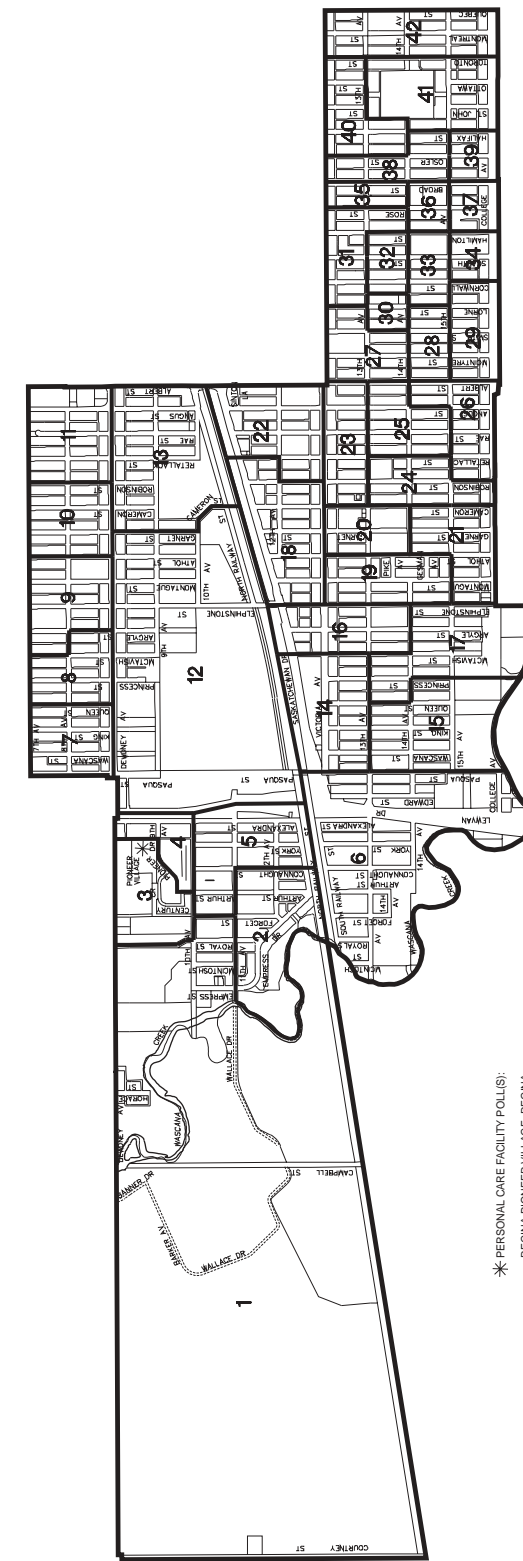
Plurality	1,416				
% Who Voted	71.03%				
% By Party		14.33%	32.38%	2.15%	51.14%



NOTE: SECOND EDITION
 CONSTITUENCY BOUNDARIES ARE DRAWN PURSUANT TO THE REPRESENTATION ACT, 1994 PUBLISHED BY THE CHIEF ELECTORAL OFFICER URBAN MUNICIPAL BOUNDARIES AS OF JULY 1, 1993
 © 1998 Saskatchewan Property Management Corporation SaskGeomatics Division



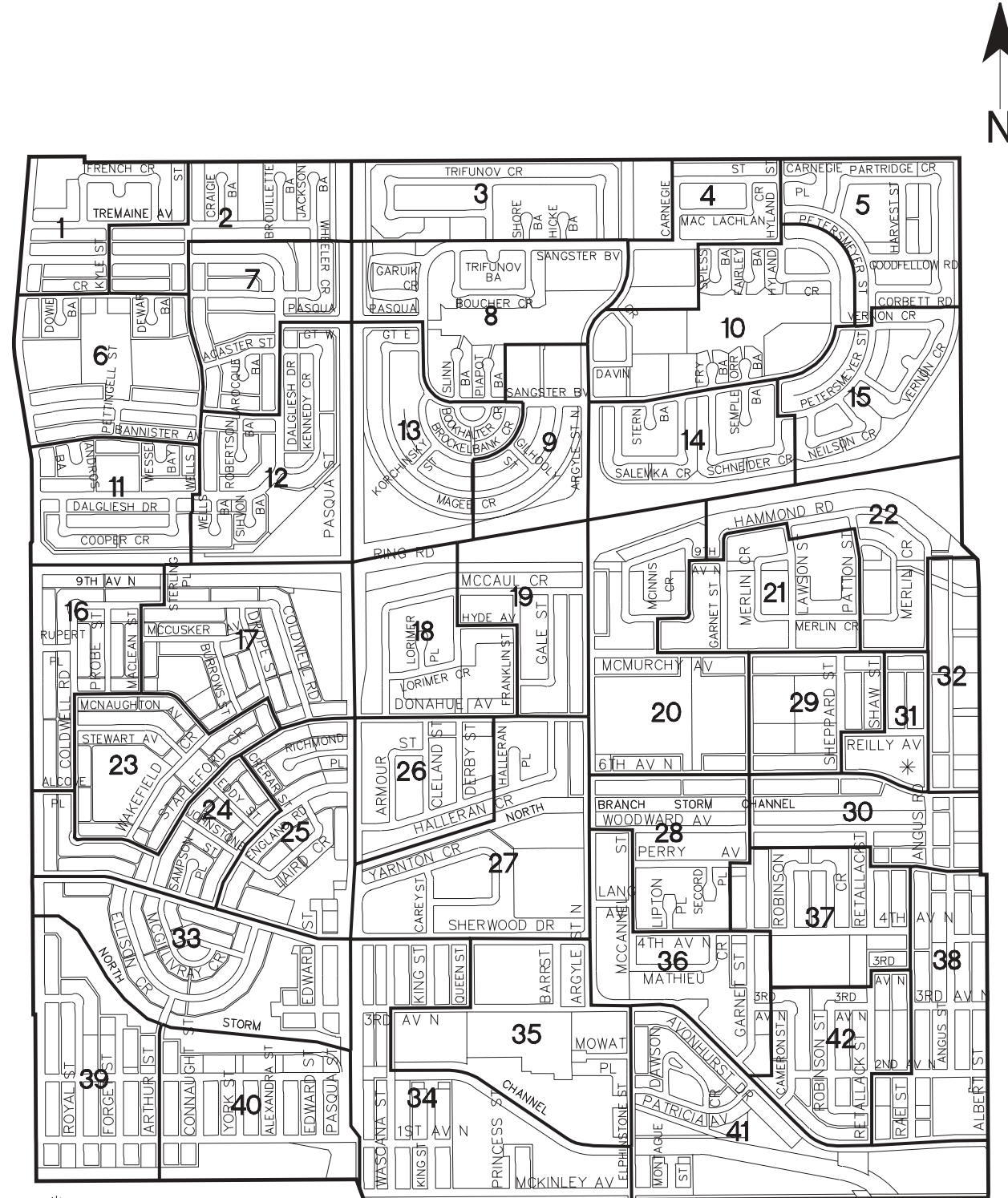
Poll No.	Name	Eligible Voters	Votes Cast For					Ballots	
			Robert Jozsa L.	Joanne Crofford N.D.P.	Barb Markewich NGA	Kenneth R. Johnson P.C.	Ryan LeBlond Sask.	Total Counted	Rejected
1	Christ Lutheran Church	215	29	44	5	1	32	111	1
2	Christ Lutheran Church	180	23	56	6	4	19	108	1
3	Regina Pioneer Village Hall	124	22	50	1	6	5	84	1
4	Regina Village	125	24	49	4	13	19	109	-
5	Christ Lutheran Church	208	25	54	3	3	17	102	1
6	Kings Corner Church of God	183	24	58	13	5	16	116	1
7	Sacred Heart School	163	17	36	7	2	10	72	1
8	Sacred Heart School	234	28	49	9	-	20	106	-
9	Sacred Heart School	205	28	44	4	2	15	93	1
10	Albert School	125	8	44	5	-	6	63	-
11	Albert School	275	17	56	11	3	23	110	1
12	Redeemer Evangelical Lutheran Church	319	22	79	6	4	25	136	1
13	Redeemer Evangelical Lutheran Church	172	23	33	7	2	13	78	-
14	Kings Corner Church of God	227	29	57	16	2	10	114	1
15	Kings Corner Church of God	221	26	57	12	5	31	131	-
16	Connaught School	211	24	61	17	1	17	120	-
17	Connaught School	235	29	105	22	3	20	179	-
18	Davis Mews Housing Complex	261	25	98	25	3	16	167	-
19	St. Mary's Anglican Church	283	26	115	19	8	15	183	-
20	Davis Mews Housing Complex	204	55	74	19	6	26	180	2
21	St. Mary's Anglican Church	283	42	101	40	5	10	198	-
22	Cathedral Neighbourhood Centre	243	28	52	9	5	11	105	1
23	Cathedral Neighbourhood Centre	209	31	72	13	6	25	147	1
24	Cathedral Neighbourhood Centre	223	38	94	34	4	19	189	1
25	Unitarian Fellowship	236	24	96	29	3	21	173	3
26	Unitarian Fellowship	224	30	109	14	3	25	181	2
27	The Horizon	248	33	116	11	7	33	200	1
28	Prairie Place	346	61	132	12	9	45	259	2
29	Prairie Place	229	42	77	10	1	16	146	-
30	The Heritage	252	31	96	9	9	28	173	2
31A	Mary Helen Herchmer Place	135	17	31	9	1	9	67	3
31B	Mary Helen Herchmer Place	98	14	30	-	2	12	58	-
32	The Heritage	212	45	64	9	4	21	143	2
33	Hamilton Plaza	179	34	69	11	2	11	127	1
34	Hamilton Plaza	191	32	74	9	4	32	151	-
35	Mary Helen Herchmer Place	160	31	80	2	3	13	129	5
36	Hamilton Plaza	242	46	92	6	5	32	181	-
37	Hamilton Plaza	214	42	90	10	6	31	179	-
38	Mary Helen Herchmer Place	254	40	71	7	2	29	149	1
39	Thomson School	243	47	60	8	2	25	142	-
40	Thomson School	253	23	65	11	5	25	129	3
41	Thomson School	211	12	57	12	1	21	103	-
42	Thomson School	254	26	55	22	2	27	132	1
	Regina Pioneer Village (A)	206	10	15	2	2	2	31	4
	Regina Pioneer Village (B)	207	13	22	2	5	5	47	1
	Cathedral Neighbourhood Centre Advance		53	202	21	6	39	321	-
	Absentee Ballots		4	8	-	-	-	12	1
	Hospital/Remand Ballots		9	16	1	-	4	30	4
Totals		9,722	1,362	3,265	534	177	926	6,264	51
Candidate Elected - Joanne Crofford									
Plurality		1,903							
% Who Voted		64.96%							
% By Party			21.74%	52.12%	8.53%	2.83%	14.78%		



NOTE: SECOND EDITION
 CONSTITUENCY BOUNDARIES ARE DRAWN PURSUANT TO THE REPRESENTATION ACT, 1994 PUBLISHED BY THE CHIEF ELECTORAL OFFICER URBAN MUNICIPAL BOUNDARIES AS OF JULY 1, 1993
 © 1998 Saskatchewan Property Management Corporation SaskGeomatics Division



Poll No.	Polling Location Name	Eligible Voters	Votes Cast For				Ballots	
			Kathy Hill L.	Kim Trew N.D.P.	Ian Kimball P.C.	Lyle Hewitt Sask.	Total Counted	Rejected
1	George Lee School	246	44	83	2	31	160	1
2	George Lee School	255	33	84	6	40	163	5
3	St. Timothy School	294	35	95	2	38	170	-
4	Dr. L. M. Hanna School	220	26	75	3	29	133	-
5	Dr. L. M. Hanna School	269	25	90	4	39	158	-
6	George Lee School	254	29	92	5	29	155	3
7	George Lee School	296	29	100	2	42	173	-
8	St. Timothy School	246	32	68	1	24	125	2
9	St. Timothy School	240	20	68	2	18	108	1
10	Dr. L. M. Hanna School	208	29	58	4	33	124	3
11	George Lee School	254	31	82	1	29	143	1
12	George Lee School	306	44	97	5	53	199	-
13	St. Timothy School	259	30	82	3	31	146	-
14	Dr. L. M. Hanna School	268	39	63	2	29	133	1
15	Dr. L. M. Hanna School	253	25	67	1	33	126	1
16	Elsie Mironuck School	202	24	78	5	28	135	-
17	Elsie Mironuck School	274	35	105	5	44	189	3
18	St. Peter School	226	26	74	6	35	141	1
19	St. Peter School	205	26	76	1	27	130	-
20	Gladys McDonald School	230	47	64	1	53	165	-
21	Gladys McDonald School	233	36	86	1	40	163	-
22	Gladys McDonald School	242	32	91	3	38	164	-
23	Elsie Mironuck School	200	36	77	1	20	134	-
24	Elsie Mironuck School	235	34	63	2	37	136	3
25	Elsie Mironuck School	253	31	60	1	57	149	2
26	St. Peter School	210	17	60	3	42	122	-
27	St. Peter School	304	32	118	3	38	191	3
28	St. Peter School	244	34	69	3	57	163	1
29	Gladys McDonald School	257	37	37	3	34	111	-
30	Coronation Park School	239	29	62	2	26	119	4
31	Gladys McDonald School	182	25	54	3	27	109	-
32	Gladys McDonald School	258	41	80	1	30	152	2
33	Elsie Mironuck School	269	38	79	3	34	154	-
34	Regent Park School (Former)	196	22	51	1	48	122	2
35	Regent Park School (Former)	323	31	63	5	36	135	1
36	Coronation Park School	259	55	73	4	28	160	1
37	Coronation Park School	191	21	51	1	24	97	1
38	Coronation Park School	235	40	75	2	37	154	1
39	Regent Park School (Former)	252	26	51	1	27	105	1
40	Regent Park School (Former)	221	26	49	2	19	96	1
41	Coronation Park School	191	19	53	3	30	105	2
42	Coronation Park School	202	40	65	2	26	133	2
	Salvation Army William Booth Special Care Home	71	12	16	-	11	39	-
	St. James United Church Advance		43	194	1	57	295	3
	Absentee Ballots		3	12	-	4	19	-
	Hospital/Remand Ballots		2	7	-	5	14	1
	Totals	10,272	1,391	3,297	112	1,517	6,317	53
	Candidate Elected - Kim Trew							
	Plurality	1,780						
	% Who Voted	62.01%						
	% By Party		22.02%	52.19%	1.77%	24.02%		

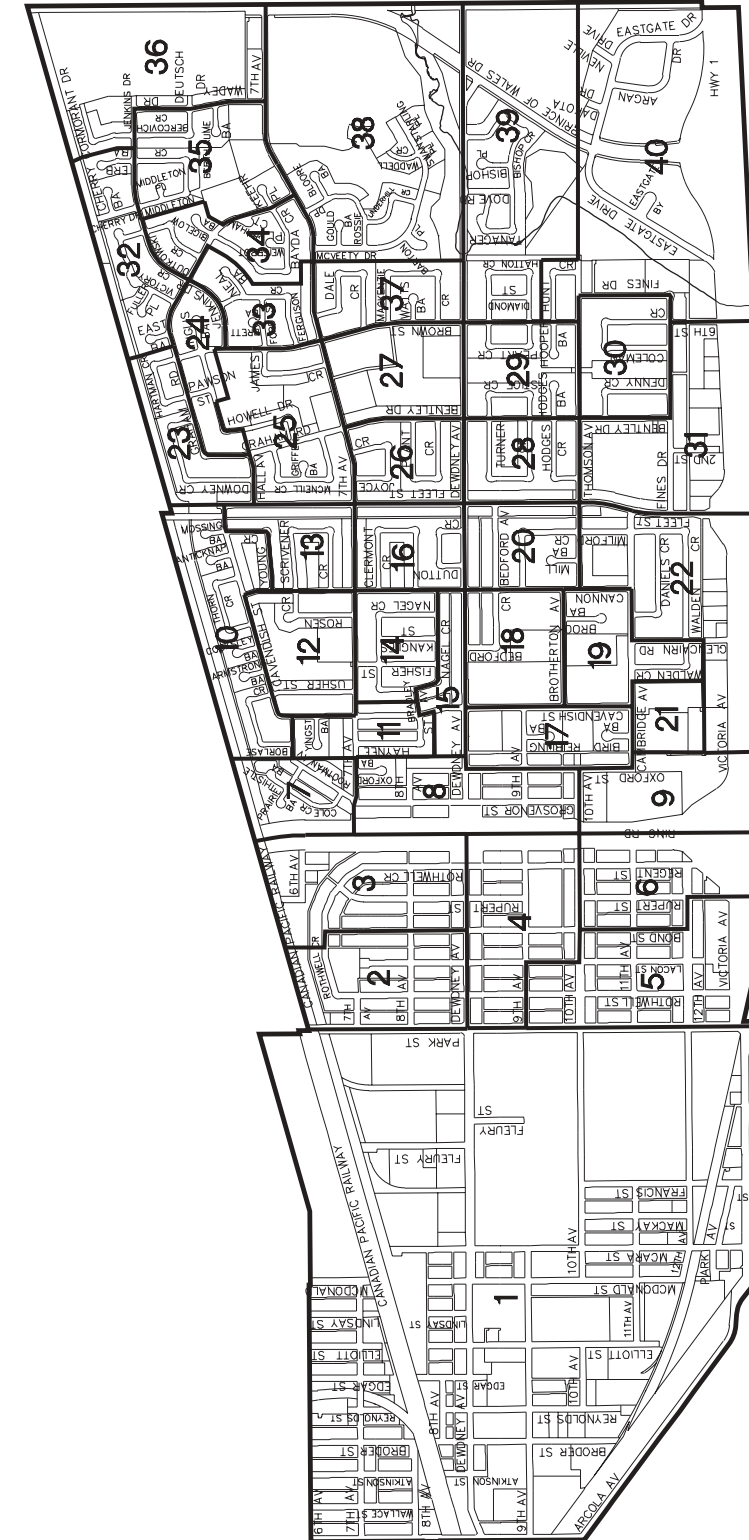


* PERSONAL CARE FACILITY POLL(S):
SALVATION ARMY WILLIAM BOOTH SPECIAL CARE HOME, REGINA

NOTE: SECOND EDITION
CONSTITUENCY BOUNDARIES ARE DRAWN PURSUANT TO THE REPRESENTATION ACT, 1994 PUBLISHED BY THE CHIEF ELECTORAL OFFICER URBAN MUNICIPAL BOUNDARIES AS OF JULY 1, 1993



Poll No.	Name	Eligible Voters	Votes Cast For					Ballots	
			Hem Juttla L.	Kevin Yates N.D.P.	Victor Lau NGA	Kris Eggum P.C.	Brent Shirkey Sask.	Total Counted	Rejected
1	Eastview Neighbourhood Centre	338	21	84	15	5	24	149	3
2	Glen Elm School	210	31	57	3	1	24	116	1
3	Glen Elm School	314	45	82	11	2	18	158	-
4	Glen Elm School	279	36	82	5	3	29	155	-
5	Church of Christ	258	35	60	9	6	27	137	1
6	Church of Christ	202	26	59	8	4	10	107	2
7	Stewart Russell School	132	18	35	2	3	9	67	1
8	St. Catherine School	298	32	73	8	2	18	133	3
9	Glen Elm Trailer Court	180	21	55	5	2	34	117	-
10	Stewart Russell School	325	39	74	4	1	37	155	3
11	Stewart Russell School	191	14	54	5	1	30	104	-
12	Stewart Russell School	229	44	56	5	-	23	128	-
13	Stewart Russell School	247	49	46	11	2	25	133	1
14	Stewart Russell School	294	42	63	9	1	33	148	-
15	Stewart Russell School	211	15	24	10	2	19	70	-
16	St. Catherine School	243	26	51	5	4	28	114	-
17	St. Catherine School	234	42	63	3	-	18	126	-
18	St. Catherine School	345	32	65	5	7	38	147	1
19	Dr. George Ferguson School	213	30	74	3	1	17	125	-
20	Dr. George Ferguson School	268	34	75	6	2	25	142	1
21	Dr. George Ferguson School	327	28	55	7	3	24	117	-
22	Dr. George Ferguson School	325	41	89	6	5	29	170	2
23	Glencairn Neighbourhood Recreation Centre	259	29	50	9	2	22	112	-
24	Henry Braun School	190	38	47	4	1	21	111	-
25	Glencairn Neighbourhood Recreation Centre	359	66	75	7	5	50	203	1
26	Judge Bryant School	304	33	71	17	2	35	158	1
27	Judge Bryant School	185	23	28	3	4	22	80	-
28	Judge Bryant School	285	26	67	9	2	24	128	-
29	Judge Bryant School	288	46	67	4	4	26	147	1
30	F. W. Johnson Collegiate	315	38	62	10	6	17	133	2
31	F. W. Johnson Collegiate	233	21	75	7	4	26	133	-
32	Henry Braun School	266	38	62	8	7	15	130	-
33	Judge Bryant School	225	44	64	7	2	23	140	-
34	Henry Braun School	295	70	71	6	5	28	180	2
35	Henry Braun School	286	45	67	9	3	26	150	3
36	Henry Braun School	203	13	46	-	7	27	93	-
37	Judge Bryant School	280	50	59	21	2	34	166	-
38	Henry Braun School	369	66	96	3	2	40	207	-
39	Judge Bryant School	326	57	91	10	9	46	213	-
40	F. W. Johnson Collegiate	190	28	46	2	3	15	94	-
	Glencairn Neighbourhood Recreation Centre Advance		60	156	13	3	51	283	1
	Absentee Ballots		5	8	-	-	-	13	4
	Hospital/Remand Ballots		3	3	-	-	4	10	-
Totals		10,521	1,500	2,687	294	130	1,091	5,702	34
Candidate Elected - Kevin Yates									
Plurality		1,187							
% Who Voted		54.52%							
% By Party			26.31%	47.12%	5.16%	2.28%	19.13%		



NOTE: SECOND EDITION
 CONSTITUENCY BOUNDARIES ARE DRAWN PURSUANT TO THE REPRESENTATION ACT, 1994 PUBLISHED BY THE CHIEF ELECTORAL OFFICER URBAN MUNICIPAL BOUNDARIES AS OF JULY 1, 1993
 © 1998 Saskatchewan Property Management Corporation SaskGeomatics Division



Poll No.	Name	Eligible Voters	Votes Cast For					Ballots	
			Robert Ermel L.	Dwain Lingenfelter N.D.P.	John W. Warnock NGA	Brenda Rossow P.C.	Jo Ann Mohr Sask.	Total Counted	Rejected
1	Norman Kennedy Presbyterian Church	183	9	35	1	-	19	64	-
2	Norman Kennedy Presbyterian Church	222	21	38	3	1	17	80	1
3	Norman Kennedy Presbyterian Church	206	18	38	6	-	27	89	-
4	Ken Jenkins School	216	26	72	3	3	26	130	1
5	Ken Jenkins School	212	23	70	4	1	30	128	-
6	Ken Jenkins School	254	24	89	2	4	30	149	-
7	Ken Jenkins School	192	23	47	1	2	22	95	1
8	St. Francis School	223	35	59	3	2	34	133	3
9	Rosemont School	289	26	85	11	1	48	171	2
10	Martin Collegiate	179	17	37	5	-	19	78	-
11	Martin Collegiate	218	23	56	4	3	34	120	-
12	Martin Collegiate	169	33	59	6	1	44	143	3
13	Wascana School	190	21	43	3	1	20	88	-
14	Wascana School	177	10	58	2	1	24	95	-
15	Kitchener School	184	21	51	6	-	11	89	-
16	Kitchener School	113	15	33	3	1	12	64	-
17	Kitchener School	178	24	55	4	-	14	97	-
18	St. Francis School	263	36	82	5	2	37	162	-
19	St. Francis School	262	44	82	3	2	40	171	-
20	Rosemont School	273	35	83	8	-	37	163	-
21	Rosemont School	182	22	54	5	1	22	104	2
22	Martin Collegiate	229	31	66	1	3	37	138	-
23	Wascana School	175	24	41	6	1	16	88	1
24	Wascana School	148	15	36	1	2	17	71	2
25	Kitchener School	149	12	45	7	1	12	77	1
26	Kitchener School	121	4	26	7	-	22	59	1
27	Kitchener School	202	7	55	4	-	8	74	-
28	Walker School	325	54	89	12	1	46	202	2
29	Walker School	160	24	59	5	1	30	119	-
30	Martin Collegiate	218	23	65	4	-	41	133	2
31	Martin Collegiate	253	28	57	7	2	34	128	1
32	Herchmer School	164	25	74	9	-	21	129	2
33	Herchmer School	218	7	58	5	-	20	90	-
34	Scott Collegiate	178	26	42	2	-	16	86	1
35	Scott Collegiate	180	18	43	9	2	8	80	-
36	Scott Collegiate	274	19	50	9	2	8	88	-
37	Walker School	195	28	52	5	2	21	108	-
38	Walker School	231	40	65	5	2	31	143	-
39	Rosemont United Church	216	25	57	5	2	21	110	-
40	Rosemont United Church	170	29	57	6	-	29	121	-
41	Rosemont United Church	276	39	63	4	3	42	151	1
42	Herchmer School	247	21	41	9	2	15	88	-
43	Herchmer School	254	23	59	7	2	16	107	-
44	Scott Collegiate	184	19	35	9	1	15	79	-
45	Rosemont United Church	252	21	65	5	-	26	117	3
	Martin Collegiate Advance		37	148	12	1	43	241	1
	Absentee Ballots		2	7	-	-	1	10	-
	Hospital/Remand Ballots		2	8	-	-	5	15	1
Totals		9,404	1,109	2,689	243	56	1,168	5,265	32
Candidate Elected - Dwain Lingenfelter									
Plurality		1,521							
% Who Voted		56.33%							
% By Party			21.06%	51.07%	4.62%	1.06%	22.19%		



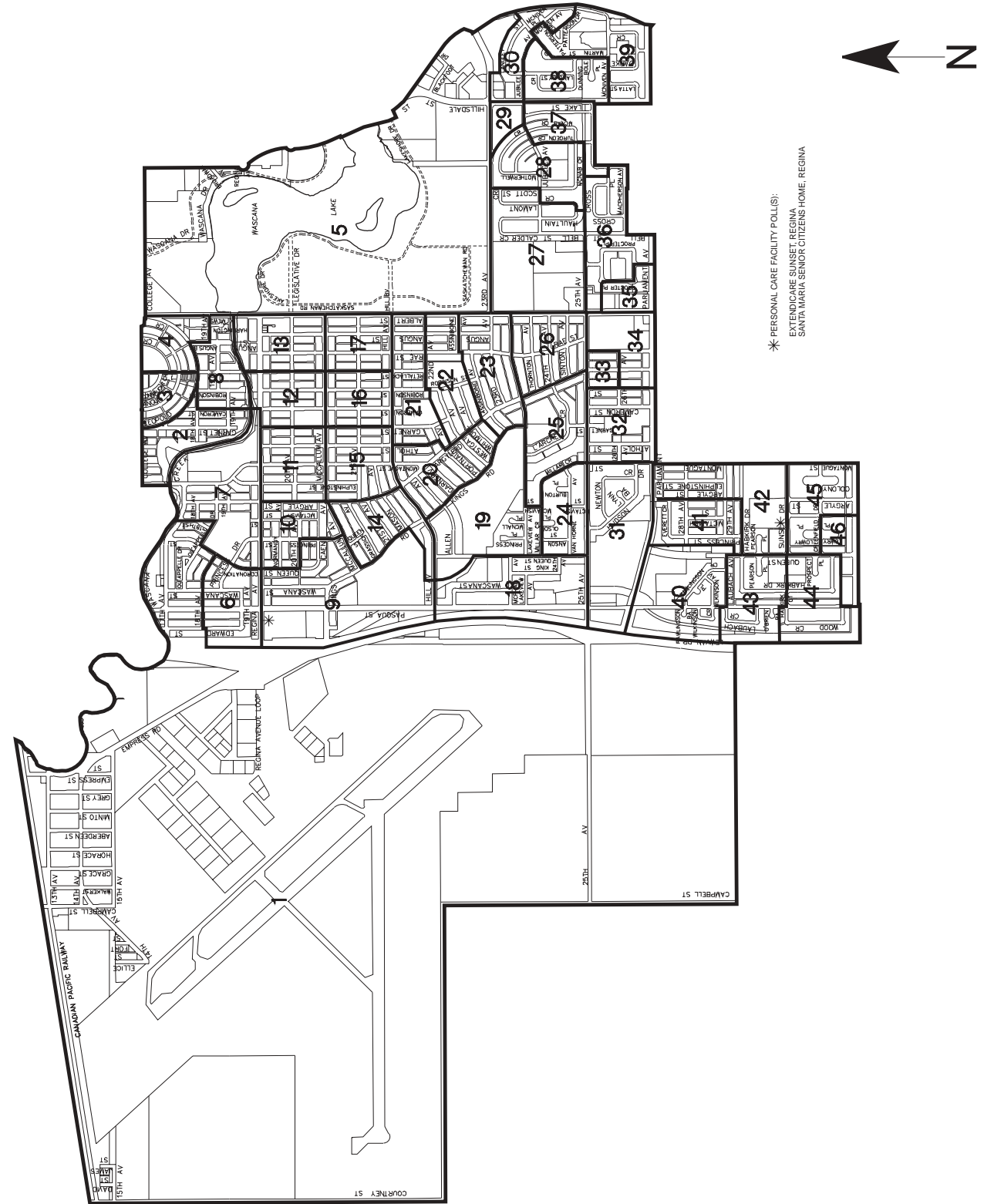
NOTE: SECOND EDITION

CONSTITUENCY BOUNDARIES ARE DRAWN PURSUANT TO THE REPRESENTATION ACT, 1994 PUBLISHED BY THE CHIEF ELECTORAL OFFICER URBAN MUNICIPAL BOUNDARIES AS OF JULY 1, 1993

© 1998 Saskatchewan Property Management Corporation SaskGeomatics Division



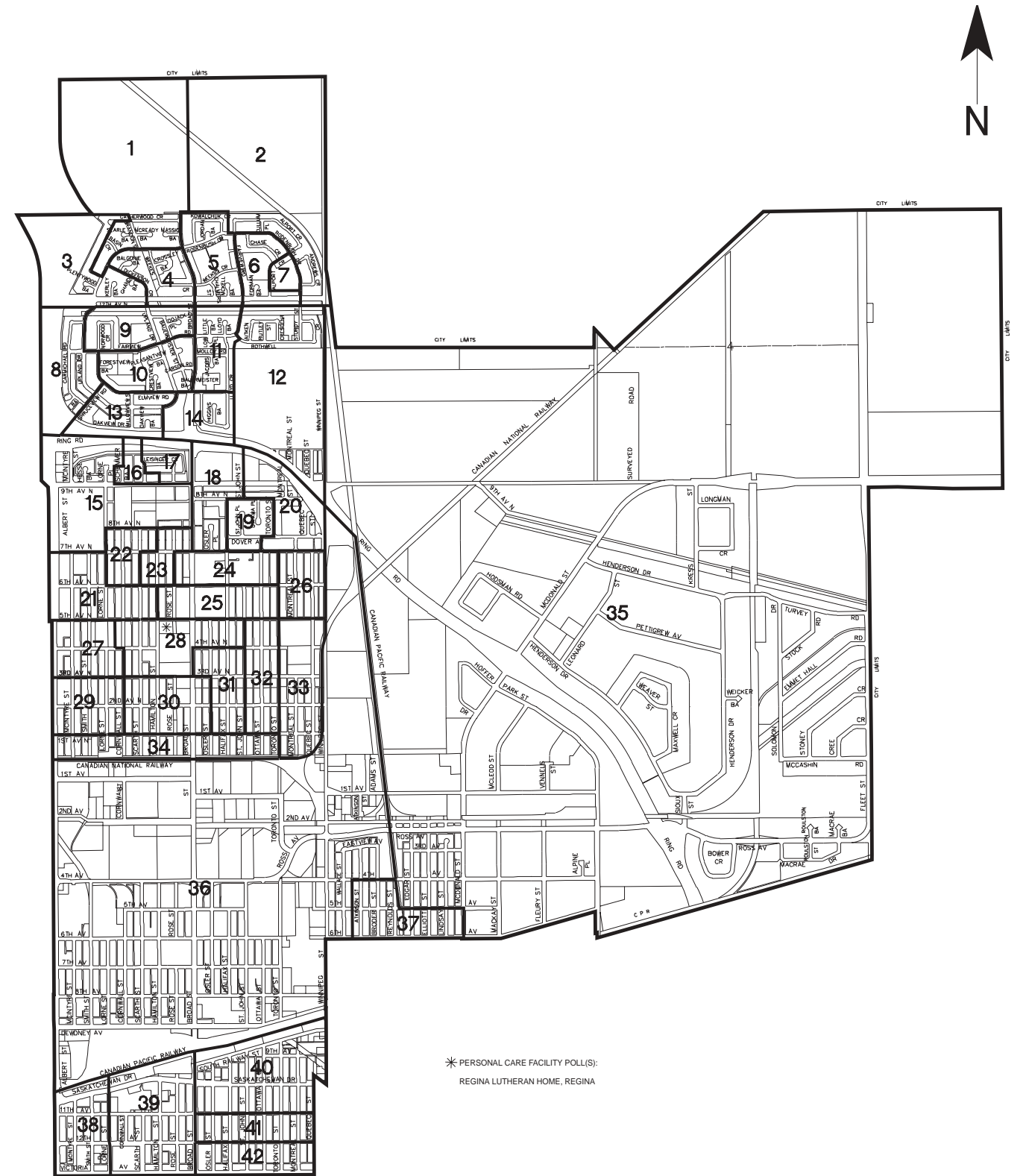
Poll No.	Name	Eligible Voters	Votes Cast For					Ballots	
			Karen Pedersen L.	John Nilson N.D.P.	Brad Johnson P.C.	Randall W. Edge Sask.	Wayne Burton Gilmer Ind.	Total Counted	Rejected
1	Athabasca School	251	33	101	3	39	13	189	-
2	Davin School	195	27	68	3	12	5	115	1
3	Davin School	207	29	91	1	22	3	146	3
4	Davin School	203	26	90	2	19	6	143	3
5	Marion McVeety School	277	48	83	3	68	1	203	-
6	Athabasca School	217	36	70	5	32	6	149	2
7	Athabasca School	216	42	55	2	30	13	142	1
8	Davin School	220	36	86	-	22	5	149	3
9	Grace Mennonite Church	274	47	93	-	26	4	170	4
10	Grace Mennonite Church	226	42	63	1	24	10	140	1
11	Lakeview School	239	36	72	-	28	5	141	-
12	Lakeview School	234	40	91	-	17	2	150	2
13	Lakeview School	300	49	114	-	28	10	201	2
14	Grace Mennonite Church	261	40	96	-	37	10	183	-
15	Lakeview School	281	44	87	2	43	11	187	3
16	Lakeview School	205	41	61	1	36	8	147	-
17	Lakeview School	223	61	73	1	23	4	162	-
18	St. Marks Evangelical Lutheran Church	279	46	97	4	48	7	202	2
19	St. Marks Evangelical Lutheran Church	235	33	92	2	28	3	158	-
20	St. Plus X School	294	48	98	4	47	9	206	9
21	St. Plus X School	251	48	81	1	46	9	185	3
22	St. Plus X School	272	79	93	4	25	7	208	-
23	St. Plus X School	287	30	77	1	51	8	167	1
24	St. Marks Evangelical Lutheran Church	263	56	91	-	35	5	187	-
25	Argyle School	231	49	75	3	39	2	168	1
26	Argyle School	320	51	93	3	53	6	206	1
27A	Dr. Martin LeBoldus High School	233	41	86	4	38	3	172	1
27B	Dr. Martin LeBoldus High School	242	44	98	1	31	5	179	-
28	Marion McVeety School	249	62	85	2	33	4	186	2
29	Marion McVeety School	220	67	61	2	43	5	178	-
30	Selo Gardens Community Centre	187	24	54	1	23	9	111	3
31	South Leisure Centre	248	56	69	2	35	8	170	-
32	Argyle School	279	34	75	2	38	9	158	1
33	Argyle School	228	25	55	3	21	6	110	-
34	Dr. Martin LeBoldus High School	177	16	45	-	15	3	79	1
35	Dr. Martin LeBoldus High School	173	35	43	2	16	2	98	1
36	Dr. Martin LeBoldus High School	279	44	97	5	54	1	201	1
37	Marion McVeety School	189	29	56	1	41	7	134	2
38	Selo Gardens Community Centre	201	33	60	2	33	3	131	-
39	Selo Gardens Community Centre	339	72	128	6	48	8	262	1
40	Ethel Milliken School	215	37	70	1	33	5	146	1
41	South Leisure Centre	265	60	91	2	30	1	184	3
42	South Leisure Centre	292	41	108	2	35	6	192	3
43	Ethel Milliken School	277	47	89	4	58	5	203	-
44	Ethel Milliken School	284	57	85	6	42	4	194	-
45	Ethel Milliken School	262	32	81	1	57	3	174	2
46	Ethel Milliken School	224	35	69	7	35	3	149	-
	Extencicare Sunset	152	19	21	8	7	7	62	7
	Santa Maria Senior Citizens Home	152	19	14	2	3	1	39	-
	St. Marks Evangelical Lutheran Church Advance		94	299	2	70	11	476	1
	Absentee Ballots		4	15	-	4	3	26	2
	Hospital/Remand Ballots		29	62	2	20	1	114	4
Totals		11,828	2,173	4,207	116	1,741	295	8,532	69
Candidate Elected - John Nilson									
Plurality		2,034							
% Who Voted		72.72%							
% By Party			25.47%	49.31%	1.36%	20.40%	3.46%		



NOTE: SECOND EDITION
 CONSTITUENCY BOUNDARIES ARE DRAWN PURSUANT TO THE REPRESENTATION ACT, 1994 PUBLISHED BY THE CHIEF ELECTORAL OFFICER URBAN MUNICIPAL BOUNDARIES AS OF JULY 1, 1993
 © 1998 Saskatchewan Property Management Corporation SaskGeomatics Division



Poll No.	Name	Eligible Voters	Votes Cast For			Ballots	
			John W. Patterson L.	Ron Harper N.D.P.	Yvonne Mackie Sask.	Total Counted	Rejected
1	St. Gregory School	277	33	74	56	163	1
2	Ruth Pawson School	277	50	89	68	207	3
3	St. Gregory School	240	26	72	44	142	1
4	St. Gregory School	247	33	86	54	173	1
5	Ruth Pawson School	335	60	98	54	212	2
6	Ruth Pawson School	248	21	82	43	146	1
7	Ruth Pawson School	193	20	50	25	95	-
8	M. J. Coldwell School	297	47	79	52	178	1
9	St. Gregory School	225	52	64	20	136	-
10	M. J. Coldwell School	292	51	89	48	188	1
11	M. J. Coldwell School	262	28	68	47	143	2
12	Ruth Pawson School	263	31	70	35	136	-
13	M. J. Coldwell School	294	36	92	45	173	1
14	M. J. Coldwell School	282	23	75	47	145	-
15	Good Samaritan Parish Centre	201	32	69	47	148	-
16	Good Samaritan Parish Centre	285	40	91	51	182	-
17	Good Samaritan Parish Centre	303	46	87	50	183	-
18	Good Samaritan Parish Centre	206	24	53	44	121	1
19	Good Samaritan Parish Centre	194	28	62	34	124	-
20	McDermid School	235	28	87	31	146	3
21	Imperial School	227	42	91	31	164	-
22	Good Samaritan Parish Centre	202	35	53	28	116	1
23	Good Samaritan Parish Centre	152	25	51	23	99	-
24	Imperial School	193	31	49	28	108	-
25	Imperial School	189	22	81	14	117	1
26	McDermid School	213	33	58	19	110	-
27	Imperial School	173	21	50	28	99	2
28	Imperial School	218	30	77	30	137	-
29	Imperial School	238	19	83	26	128	-
30	Imperial School	166	36	54	29	119	1
31	Imperial School	241	21	67	28	116	-
32	McDermid School	239	14	82	31	127	-
33	McDermid School	114	11	38	24	73	-
34	St. Michael School	217	14	54	29	97	2
35	Haultain School	129	18	63	36	117	2
36	Haultain School	208	23	54	42	119	-
37	Haultain School	252	23	89	22	134	-
38	Trianon Tower	131	20	66	19	105	-
39	Palliser Place	247	42	83	55	180	-
40	St. Basil's Senior Citizen's Manor	263	33	64	24	121	-
41	Trinity Evangelical Lutheran Church	214	24	53	17	94	2
42	Trinity Evangelical Lutheran Church	200	26	58	15	99	2
	Regina Lutheran Home	113	8	32	12	52	-
	McDermid School Advance		47	185	58	290	-
	Absentee Ballots		-	8	1	9	-
	Hospital/Remand Ballots		-	13	2	15	2
Totals		9,695	1,327	3,193	1,566	6,086	33
Candidate Elected - Ron Harper							
Plurality		1,629					
% Who Voted		63.12%					
% By Party			21.80%	52.47%	25.73%		



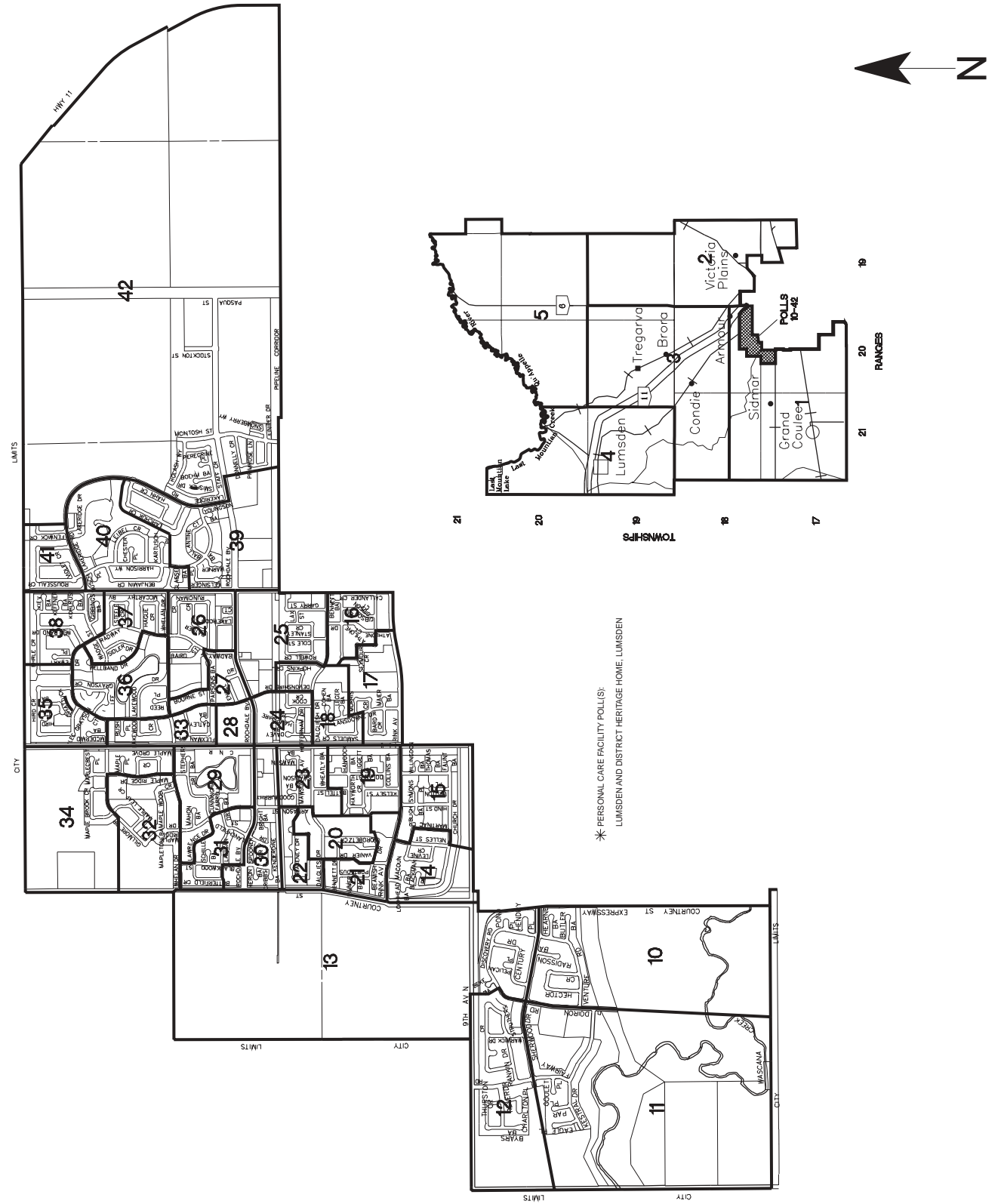
NOTE: SECOND EDITION
 CONSTITUENCY BOUNDARIES ARE DRAWN PURSUANT TO THE REPRESENTATION ACT, 1994 PUBLISHED BY THE CHIEF ELECTORAL OFFICER URBAN MUNICIPAL BOUNDARIES AS OF JULY 1, 1993
 © 1998 Saskatchewan Property Management Corporation SaskGeomatics Division



Poll No.	Name	Eligible Voters	Votes Cast For			Ballots	
			Reina Sinclair L.	Mark Wartman N.D.P.	Murray Hugel Sask.	Total Counted	Rejected
1	Grand Coulee	317	46	77	102	225	1
2	Victoria Plains	227	31	44	75	150	-
3	Tregarva	212	26	47	82	155	-
4	Lumsden Rural	336	39	88	104	231	3
5	Valley View	200	21	34	81	136	-
6	Lumsden	301	57	97	55	209	1
7	Lumsden	178	30	53	41	124	1
8	Lumsden	206	39	44	48	131	1
9	Lumsden	323	35	91	71	197	2
10	Westhill Park Baptist Church, Regina	339	38	101	56	195	1
11	Westhill Park Baptist Church, Regina	261	27	93	51	171	-
12	Westhill Park Baptist Church, Regina	390	44	133	72	249	1
13	Westhill Park Baptist Church, Regina	282	43	91	53	187	1
14	St. Jerome School, Regina	273	36	109	44	189	-
15	St. Jerome School, Regina	307	39	104	44	187	1
16	W. H. Ford School, Regina	314	34	110	47	191	4
17	W. H. Ford School, Regina	265	35	83	38	156	1
18	W. H. Ford School, Regina	251	31	94	38	163	-
19	St. Jerome School, Regina	307	28	69	37	134	-
20	St. Jerome School, Regina	233	26	64	26	116	2
21	St. Jerome School, Regina	239	17	70	23	110	2
22	Centennial School, Regina	189	26	45	20	91	1
23	Centennial School, Regina	249	25	75	42	142	3
24	W. H. Ford School, Regina	268	19	85	34	138	-
25	W. H. Ford School, Regina	296	17	94	41	172	1
26	MacNeill School, Regina	301	39	97	41	177	-
27	Lakewood Manor, Regina	267	49	108	48	205	1
28	Centennial School, Regina	174	17	41	33	91	1
29	St. Angela Merici School, Regina	242	26	60	38	124	-
30	Centennial School, Regina	251	23	78	39	140	1
31	St. Angela Merici School, Regina	323	50	90	37	177	-
32	St. Angela Merici School, Regina	182	23	77	28	128	-
33	St. Angela Merici School, Regina	253	25	90	33	148	-
34	St. Angela Merici School, Regina	263	28	82	39	149	2
35	MacNeill School, Regina	334	43	95	76	214	-
36	MacNeill School, Regina	260	43	81	59	183	-
37	MacNeill School, Regina	317	54	109	49	212	-
38	MacNeill School, Regina	276	26	76	36	138	1
39	Michael A. Riffel High School, Regina	355	65	101	68	234	2
40	Michael A. Riffel High School, Regina	403	49	112	83	244	-
41	Michael A. Riffel High School, Regina	233	37	65	22	124	-
42	Michael A. Riffel High School, Regina	280	18	81	67	166	2
	Lumsden and District Heritage Home, Lumsden	30	2	5	5	12	-
	Lumsden Advance		15	24	29	68	-
	St. Jerome Elementary School Advance, Regina		38	158	88	284	-
	Absentee Ballots		3	13	6	22	2
	Hospital/Remand Ballots		-	3	2	5	1
Totals		11,507	1,502	3,641	2,251	7,394	40

Candidate Elected - Mark Wartman

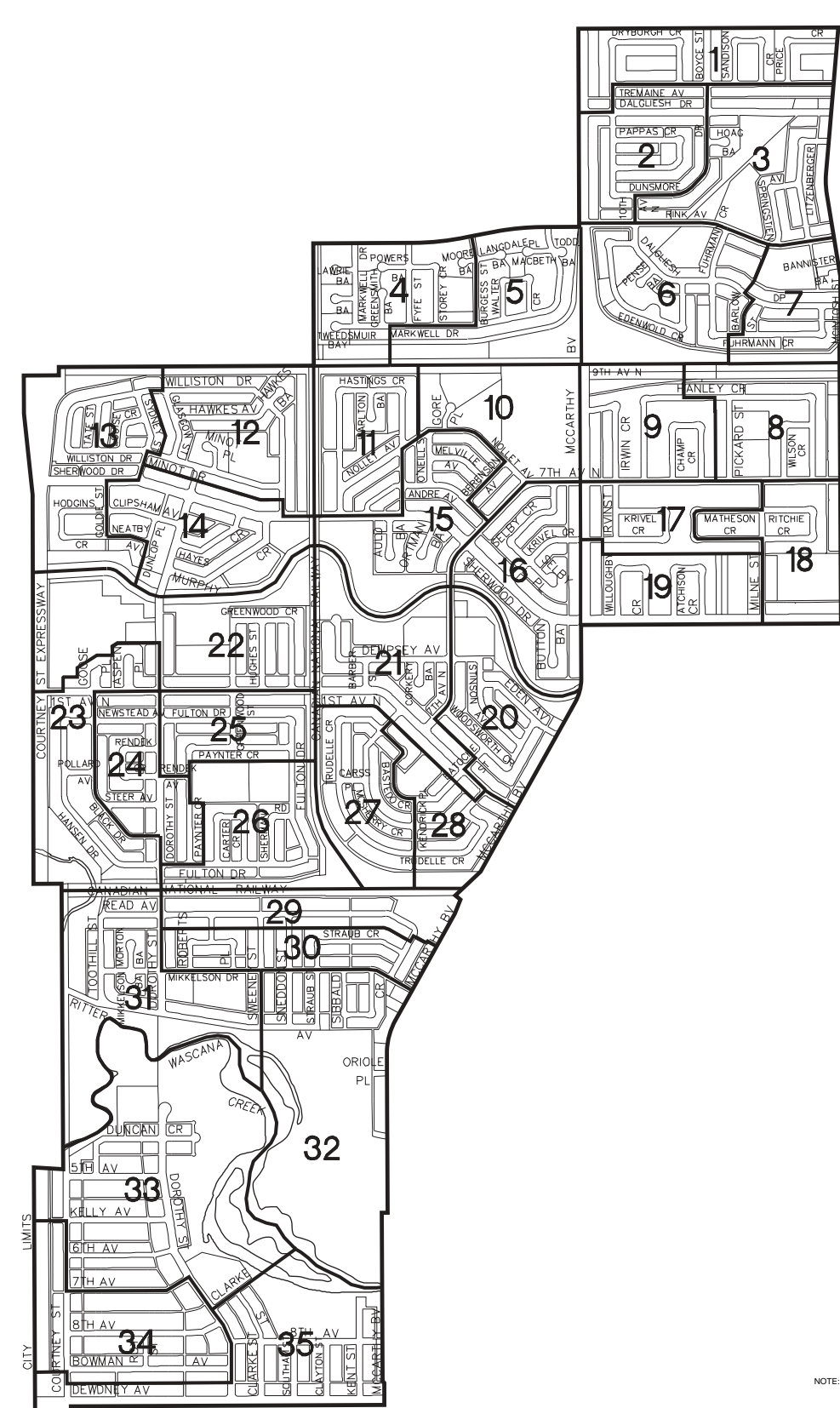
Plurality	1,390			
% Who Voted	64.60%			
% By Party		20.32%	49.24%	30.44%



NOTE: SECOND EDITION
 CONSTITUENCY BOUNDARIES ARE DRAWN PURSUANT TO THE REPRESENTATION ACT, 1994 PUBLISHED BY THE CHIEF ELECTORAL OFFICER URBAN MUNICIPAL BOUNDARIES AS OF JULY 1, 1993



Poll No.	Name	Eligible Voters	Votes Cast For					Ballots	
			Tom Crosby L.	Lindy Kasperski N.D.P.	George Marcotte P.C.	Arlene Bray Sask.	Total Counted	Rejected	
1	Prince of Peace Lutheran Church	303	36	89	5	34	164	-	
2	Prince of Peace Lutheran Church	342	50	90	4	43	187	5	
3	Prince of Peace Lutheran Church	367	48	95	3	61	207	1	
4	Henry Janzen School	317	41	68	3	51	163	-	
5	Henry Janzen School	282	33	96	-	28	157	-	
6	Henry Janzen School	281	41	96	6	32	175	-	
7	Henry Janzen School	307	29	98	2	48	177	-	
8	Regina Christian School	228	48	87	1	21	157	-	
9	Regina Christian School	299	47	119	1	40	207	1	
10	Ruth M. Buck School	225	17	57	5	30	109	1	
11	Ruth M. Buck School	235	25	67	4	50	146	-	
12	St. Josaphat School	333	44	115	3	46	208	-	
13	St. Josaphat School	349	52	84	3	47	186	-	
14	St. Josaphat School	372	45	99	2	61	207	1	
15	Ruth M. Buck School	270	36	74	6	48	164	-	
16	St. Joan of Arc School	314	42	107	4	56	209	2	
17	St. Mary Elementary School	257	45	70	4	28	147	1	
18	St. Mary Elementary School	236	34	76	4	29	143	-	
19	St. Mary Elementary School	210	25	69	-	38	132	1	
20	St. Joan of Arc School	246	36	76	2	34	148	1	
21	St. Joan of Arc School	250	35	69	4	40	148	1	
22	St. Josaphat School	345	48	79	4	59	190	1	
23	McLurg School	327	40	98	1	64	203	-	
24	McLurg School	303	58	89	2	44	193	-	
25	McLurg School	263	28	83	-	62	173	2	
26	McLurg School	307	25	89	3	42	159	2	
27	St. Joan of Arc School	281	29	81	3	46	159	-	
28	St. Joan of Arc School	193	17	57	-	28	102	2	
29	Mabel Brown School (Former)	275	46	65	-	53	164	1	
30	Mabel Brown School (Former)	267	39	76	3	25	143	3	
31	Mabel Brown School (Former)	267	37	81	6	32	156	-	
32	Mabel Brown School (Former)	208	22	65	-	28	115	1	
33	Dieppe School	298	40	106	2	50	198	3	
34	Dieppe School	277	44	93	1	37	175	1	
35	Dieppe School	321	47	89	7	48	191	3	
	St. Mary Elementary School Advance		35	127	3	54	219	-	
	Absentee Ballots		1	7	-	6	14	-	
	Hospital/Remand Ballots		4	4	-	6	14	-	
Totals			9,955	1,369	3,090	101	1,549	6,109	34
Candidate Elected - Lindy Kasperski									
Plurality		1,541							
% Who Voted		61.71%							
% By Party			22.41%	50.58%	1.65%	25.36%			



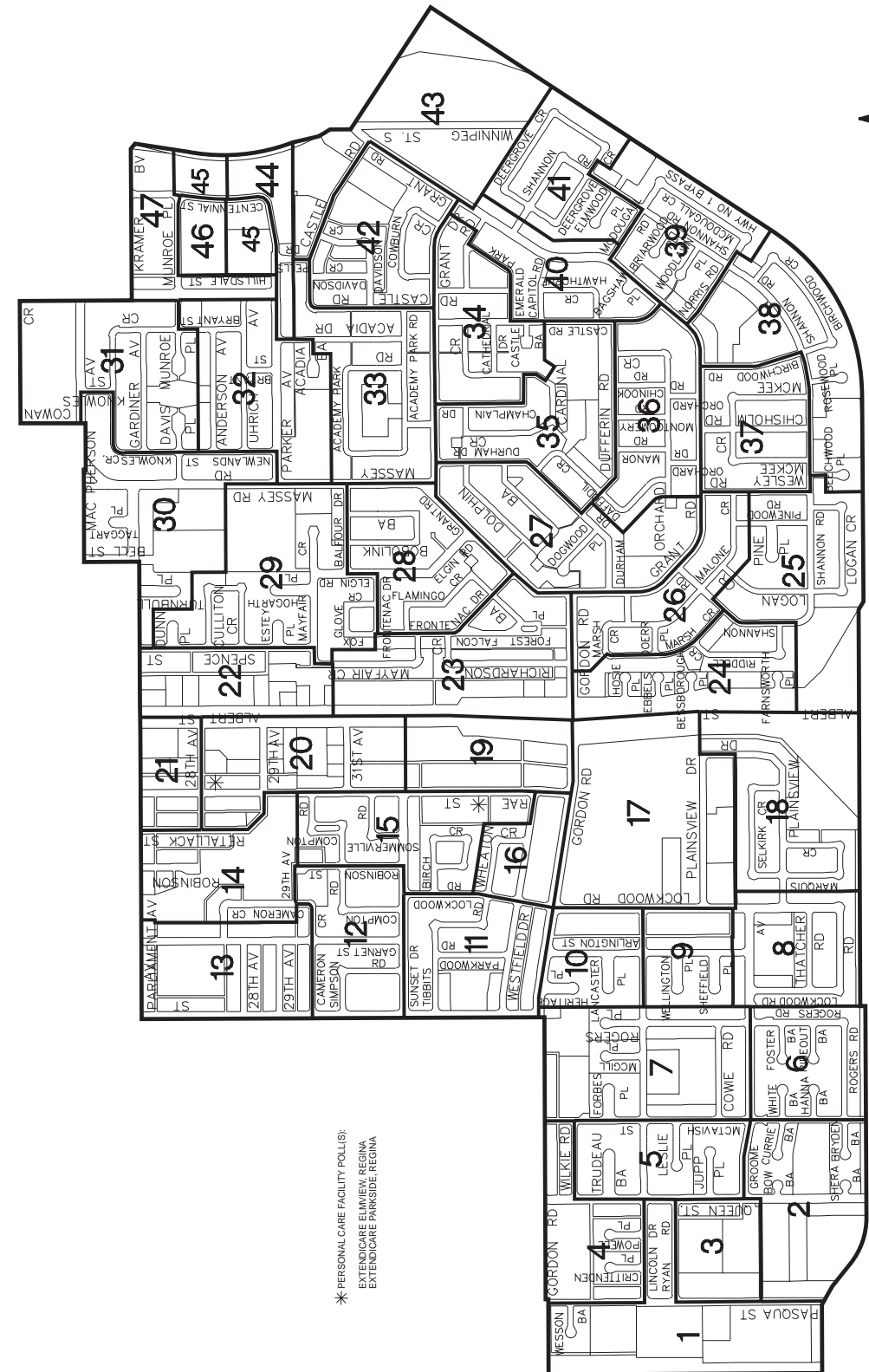
NOTE: SECOND EDITION
 CONSTITUENCY BOUNDARIES ARE DRAWN PURSUANT TO THE REPRESENTATION ACT, 1994 PUBLISHED BY THE CHIEF ELECTORAL OFFICER URBAN MUNICIPAL BOUNDARIES AS OF JULY 1, 1993
 © 1998 Saskatchewan Property Management Corporation SaskGeomatics Division



Poll No.	Name	Eligible Voters	Votes Cast For				Ballots	
			David Huiyappa L.	Andrew Thomson N.D.P.	Peter Borch NGA	Terri Harris Sask.	Total Counted	Rejected
1	Dr. A. E. Perry School	213	39	49	2	36	126	-
2	Dr. A. E. Perry School	271	53	62	4	76	195	-
3	Dr. A. E. Perry School	240	45	54	4	33	136	2
4	Dr. A. E. Perry School	256	36	72	-	65	173	1
5	Dr. A. E. Perry School	251	54	44	7	74	179	1
6	Dr. A. E. Perry School	250	61	50	1	61	173	-
7	Dr. A. E. Perry School	254	40	76	6	65	187	1
8	Dr. A. E. Perry School	213	42	50	2	45	139	-
9	George Bothwell Branch Library	263	40	65	8	60	173	3
10	George Bothwell Branch Library	273	41	80	-	67	188	-
11	Deshaye Catholic School	251	46	62	7	50	165	-
12	Deshaye Catholic School	214	36	64	3	55	158	2
13	Deshaye Catholic School	308	56	92	6	72	226	-
14	Deshaye Catholic School	237	33	84	6	40	163	3
15	Deshaye Catholic School	308	44	84	3	58	189	-
16	George Bothwell Branch Library	265	46	58	3	66	173	-
17	George Bothwell Branch Library	284	47	75	2	90	214	-
18	George Bothwell Branch Library	206	23	52	5	64	144	2
19	George Bothwell Branch Library	238	73	53	1	55	182	-
20	Deshaye Catholic School	260	71	56	3	34	164	-
21	Deshaye Catholic School	258	55	68	3	50	176	-
22	Massey School	254	25	67	11	36	139	1
23	Massey School	256	43	89	4	38	174	-
24	Whitmore Park United Church	246	61	71	1	41	174	2
25	Whitmore Park United Church	258	39	92	2	41	174	-
26	Whitmore Park United Church	242	62	69	4	35	170	-
27	Whitmore Park United Church	226	56	75	8	32	171	-
28	Massey School	276	52	67	5	62	186	-
29	Massey School	270	34	74	3	73	184	-
30	Massey School	247	51	59	7	56	173	-
31	Ecole Monseigneur de Laval	269	55	65	11	67	198	1
32	Ecole Monseigneur de Laval	246	46	47	11	54	158	-
33	Massey School	296	86	66	14	54	220	-
34	St. Matthew School	207	57	55	9	31	152	-
35	St. Matthew School	230	56	45	8	39	148	-
36	Whitmore Park United Church	263	71	62	10	50	193	1
37	Whitmore Park United Church	248	42	67	4	56	169	-
38	St. Matthew School	232	32	69	5	50	156	-
39	St. Matthew School	259	80	62	2	36	180	-
40	St. Matthew School	216	61	56	7	34	158	-
41	St. Matthew School	250	62	75	6	35	178	1
42	Massey School	261	52	71	7	44	174	-
43	St. Matthew School	300	36	54	13	54	157	-
44	Ecole Monseigneur de Laval	315	43	69	11	37	160	1
45	Ecole Monseigneur de Laval	58	6	10	9	9	34	-
46	Ecole Monseigneur de Laval	166	27	20	3	29	79	-
47	Ecole Monseigneur de Laval	241	36	59	4	28	127	1
	Extencicare Elmview	58	5	8	1	3	17	2
	Extencicare Parkside	237	16	35	5	16	72	2
	Whitmore Park United Church Advance		97	281	16	158	552	-
	Absentee Ballots		15	30	1	15	61	1
	Hospital/Remand Ballots		5	5	-	4	14	1
Totals		11,940	2,390	3,324	278	2,533	8,525	29

Candidate Elected - Andrew Thomson

Plurality	791				
% Who Voted	71.64%				
% By Party		28.04%	38.99%	3.26%	29.71%



* PERSONAL CARE FACILITY POLL(S):
 EXTENCICARE ELMVIEW, REGINA
 EXTENCICARE PARKSIDE, REGINA

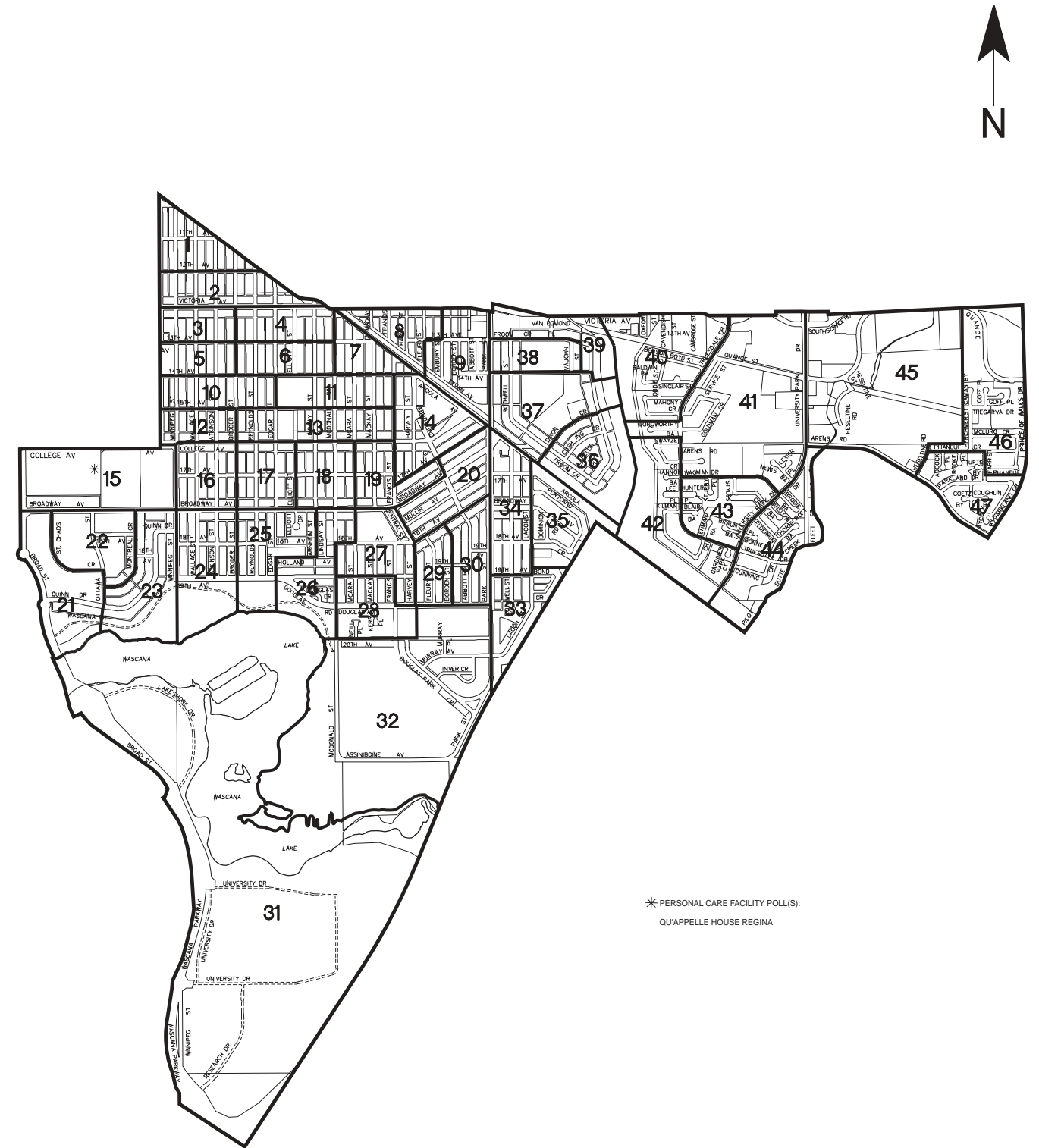
NOTE: SECOND EDITION

CONSTITUENCY BOUNDARIES ARE DRAWN PURSUANT TO THE REPRESENTATION ACT, 1994 PUBLISHED BY THE CHIEF ELECTORAL OFFICER URBAN MUNICIPAL BOUNDARIES AS OF JULY 1, 1993

© 1998 Saskatchewan Property Management Corporation SaskGeomatics Division



Poll No.	Polling Location Name	Eligible Voters	Votes Cast For					Ballots	
			John Knight L.	Harry Van Mulligen N.D.P.	Jim Elliott NGA	Terry Wall Sask.	Total Counted	Rejected	
1	St. Anthony's Parish Hall	190	23	44	5	12	84	-	
2	St. Anthony's Parish Hall	176	14	56	4	17	91	-	
3	Senior Citizens Centre of Regina	167	21	35	3	17	76	1	
4	Senior Citizens Centre of Regina	230	17	55	3	24	99	-	
5	Senior Citizens Centre of Regina	278	34	77	6	35	152	-	
6	Senior Citizens Centre of Regina	244	23	66	8	25	122	1	
7	Arcola School	161	21	36	2	22	81	1	
8	Arcola School	139	10	29	4	21	64	-	
9	Arcola School	176	10	45	3	24	82	-	
10	Miller Comprehensive High School	195	21	53	4	31	109	2	
11	Core-Ritchie Neighbourhood Centre	168	22	58	1	7	88	-	
12	Miller Comprehensive High School	140	25	49	7	16	97	-	
13	Core-Ritchie Neighbourhood Centre	283	32	91	10	36	169	4	
14	Arcola School	242	48	56	7	34	145	3	
15	Cedar Wood Manor	243	56	65	5	27	153	7	
16	Miller Comprehensive High School	250	39	75	8	36	158	-	
17	Miller Comprehensive High School	289	42	86	6	34	168	-	
18	Core-Ritchie Neighbourhood Centre	259	28	66	2	40	136	1	
19	Core-Ritchie Neighbourhood Centre	237	23	61	15	29	128	-	
20	Douglas Park School	278	39	76	7	42	164	-	
21	S.G.E.U. Auditorium	274	35	72	10	27	144	-	
22	S.G.E.U. Auditorium	221	14	63	2	41	120	-	
23	S.G.E.U. Auditorium	239	31	83	6	44	164	1	
24	S.G.E.U. Auditorium	231	36	71	7	26	140	1	
25	Faith Baptist Church	239	28	70	6	25	129	2	
26	Faith Baptist Church	200	28	44	8	20	100	-	
27	Faith Baptist Church	225	37	61	6	31	135	1	
28	Douglas Park School	245	41	81	6	33	161	1	
29	Douglas Park School	149	30	46	-	22	98	1	
30	Douglas Park School	219	45	83	7	31	166	1	
31	U. of R., College West Residence	49	13	9	1	20	43	-	
32	Douglas Park School	297	64	75	9	50	198	-	
33	Douglas Park School	249	46	78	7	40	171	-	
34	Douglas Park School	215	38	66	6	37	147	1	
35	Douglas Park School	190	27	55	1	54	137	-	
36	Cochrane High School	279	37	71	6	41	155	-	
37	Cochrane High School	205	22	72	5	43	142	-	
38	Cochrane High School	282	19	72	4	29	124	2	
39	Cochrane High School	252	35	49	5	34	123	1	
40	Wilfrid Walker School	282	53	83	8	53	197	1	
41	Wilfrid Walker School	321	49	93	4	67	213	-	
42	Wilfrid Walker School	261	44	72	7	37	160	2	
43	Wilfrid Walker School	277	45	93	5	53	196	-	
44	Wilfrid Walker School	288	53	69	2	68	192	1	
45	Wilfrid Walker School	224	35	50	3	37	125	-	
46	Wilfrid Walker School	289	39	83	3	56	181	-	
47	Wilfrid Walker School	315	35	91	3	66	195	-	
	Qu'Appelle House	56	11	24	1	6	42	3	
	Core-Ritchie Neighbourhood Centre Advance		59	154	6	60	279	2	
	Absentee Ballots		6	7	-	2	15	2	
	Hospital/Remand Ballots		5	12	-	8	25	1	
Totals		10,918	1,608	3,231	254	1,690	6,783	44	
Candidate Elected - Harry Van Mulligen									
Plurality		1,541							
% Who Voted		62.53%							
% By Party			23.71%	47.63%	3.74%	24.92%			



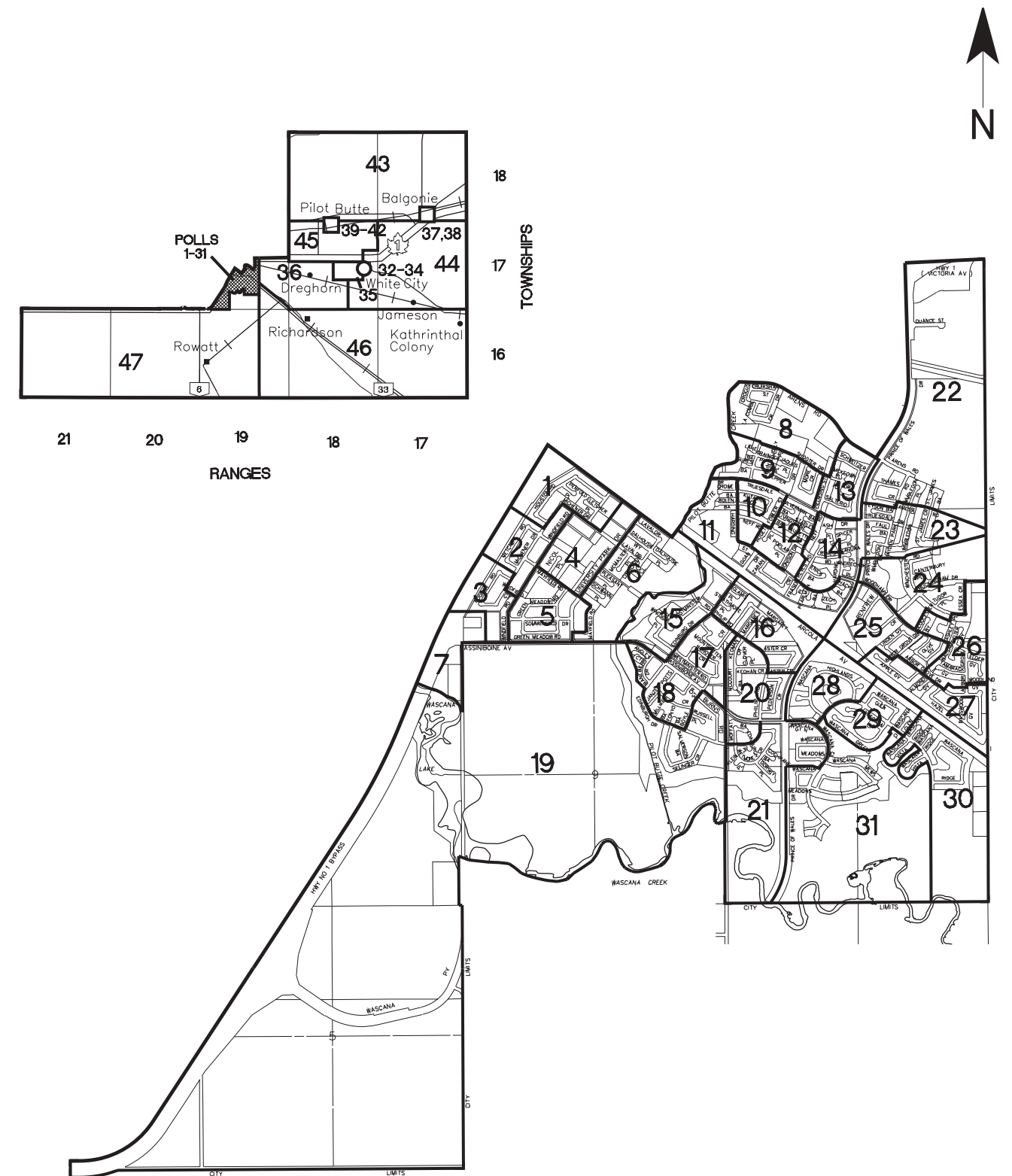
* PERSONAL CARE FACILITY POLL(S):
QU'APPELLE HOUSE REGINA

NOTE: SECOND EDITION
CONSTITUENCY BOUNDARIES ARE DRAWN PURSUANT TO THE REPRESENTATION ACT, 1994 PUBLISHED BY THE CHIEF ELECTORAL OFFICER URBAN MUNICIPAL BOUNDARIES AS OF JULY 1, 1993
© 1998 Saskatchewan Property Management Corporation SaskGeomatics Division



Poll No.	Polling Location Name	Eligible Voters	Votes Cast For			Ballots	
			Adam Niesner Jr. L.	Doreen E. Hamilton N.D.P.	Dan Thibault Sask.	Total Counted	Rejected
1	St. Dominic Savio School, Regina	333	65	83	73	221	1
2	St. Dominic Savio School, Regina	245	45	80	61	186	1
3	St. Dominic Savio School, Regina	307	51	94	75	220	-
4	Wilfred Hunt School, Regina	299	38	69	67	174	2
5	Wilfred Hunt School, Regina	289	49	98	60	207	-
6	Wilfred Hunt School, Regina	307	68	92	68	228	1
7	Regina Apostolic Church, Regina	205	39	64	43	146	-
8	St. Marguerite Bourgeoys School, Regina	292	43	88	75	206	-
9	St. Marguerite Bourgeoys School, Regina	335	45	109	69	223	-
10	St. Marguerite Bourgeoys School, Regina	309	35	83	63	181	2
11	St. Marguerite Bourgeoys School, Regina	270	37	73	77	187	3
12	W. F. Ready School, Regina	286	39	82	68	189	-
13	W. F. Ready School, Regina	307	31	100	57	188	3
14	W. F. Ready School, Regina	278	43	90	57	190	-
15	W. S. Hawrylak School, Regina	287	50	51	63	164	-
16	W. S. Hawrylak School, Regina	263	38	71	72	181	1
17	W. S. Hawrylak School, Regina	270	70	63	57	190	3
18	Regina Apostolic Church, Regina	281	43	92	69	204	-
19	Regina Apostolic Church, Regina	350	58	95	104	257	-
20	W. S. Hawrylak School, Regina	303	52	97	74	223	-
21	W. S. Hawrylak School, Regina	248	27	72	84	183	-
22	Bread Of Life Lutheran Church, Regina	171	13	49	41	103	1
23	Bread Of Life Lutheran Church, Regina	216	20	50	58	128	1
24	Bread Of Life Lutheran Church, Regina	282	45	114	52	211	1
25	Sunset Branch Library, Regina	270	40	83	94	217	-
26	Sunset Branch Library, Regina	280	36	89	79	204	2
27	Sunset Branch Library, Regina	400	70	103	105	278	-
28	Celebration Lutheran Church, Regina	254	41	49	79	169	1
29	Celebration Lutheran Church, Regina	251	40	44	65	149	2
30	Celebration Lutheran Church, Regina	288	34	74	82	190	1
31	Celebration Lutheran Church, Regina	201	18	37	76	131	-
32	White City Centre	306	39	76	82	197	-
33	White City West	294	29	74	82	185	1
34	Emerald Park Centre	337	37	98	98	233	-
35	Emerald Park/Rural East	275	21	66	103	190	-
36	Emerald Park/Rural West	37	6	6	15	27	-
37A	Balgonie West	225	30	69	54	153	-
37B	Balgonie West	204	24	60	51	135	1
38	Balgonie East	339	35	89	90	214	-
39	Pilot Butte North	260	39	59	56	154	1
40	Pilot Butte Centre	263	33	85	40	158	-
41	Pilot Butte South	314	32	72	74	178	-
42	Pilot Butte West	260	39	52	51	142	-
43	Balgonie Rural	287	46	59	102	207	-
44	Jameson	270	25	74	100	199	1
45	Pilot Butte Rural	263	37	41	63	141	1
46	Richardson	190	18	23	99	140	-
47	Rowatt	233	26	41	104	171	3
	Bread of Life Lutheran Church Advance, Regina		87	207	154	448	-
	White City Advance		15	55	41	111	-
	Absentee Ballots		2	12	8	22	-
	Hospital/Remand Ballots		-	2	5	7	1
Totals		13,034	1,943	3,758	3,639	9,340	35

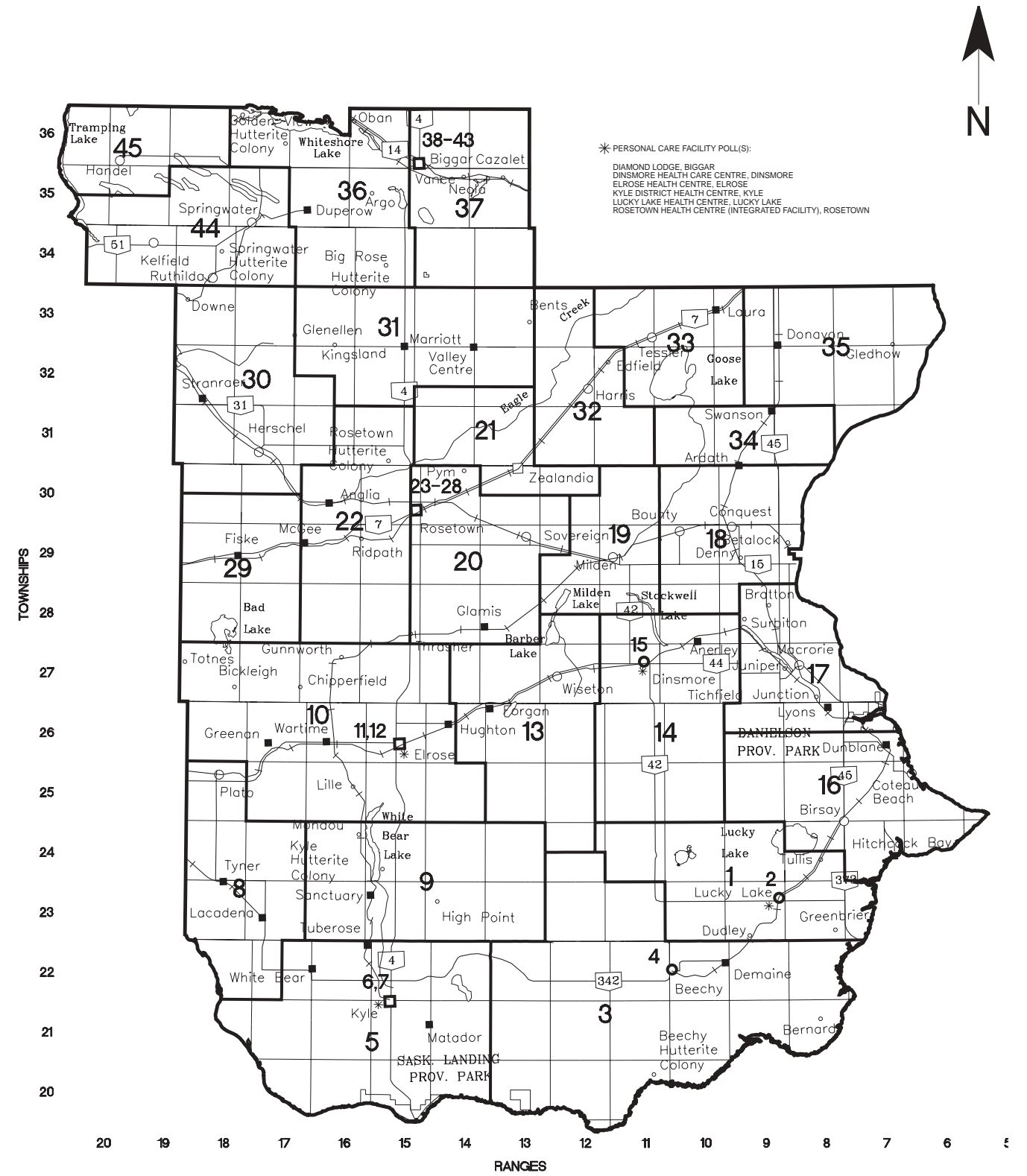
Candidate Elected - Doreen E. Hamilton
 Plurality 119
 % Who Voted 71.93%
 % By Party 20.80% 40.24% 38.96%



NOTE: SECOND EDITION
 CONSTITUENCY BOUNDARIES ARE DRAWN PURSUANT TO THE REPRESENTATION ACT, 1994 PUBLISHED BY THE CHIEF ELECTORAL OFFICER URBAN MUNICIPAL BOUNDARIES AS OF JULY 1, 1993
 © 1998 Saskatchewan Property Management Corporation SaskGeomatics Division



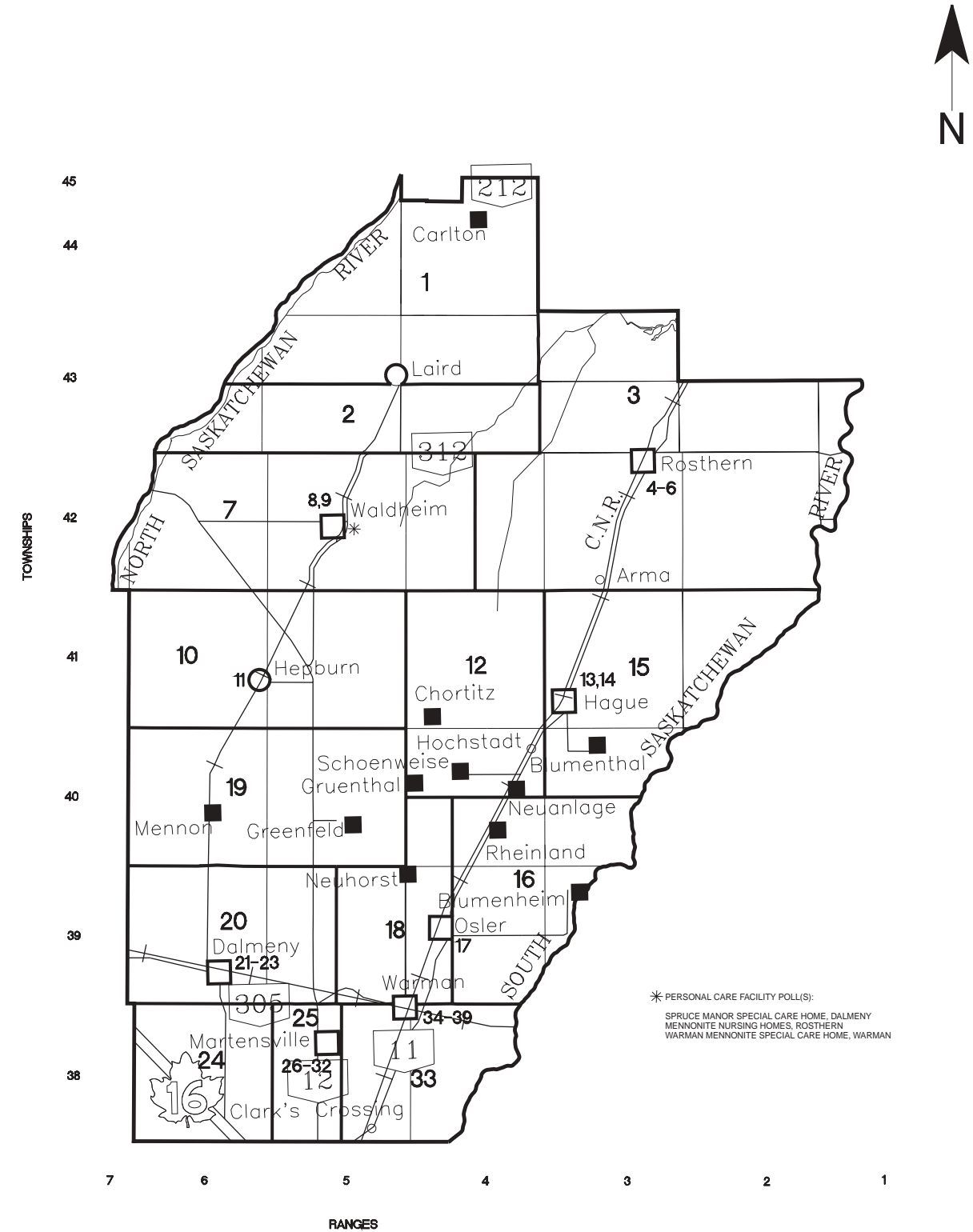
Poll No.	Name	Eligible Voters	Votes Cast For				Ballots	
			John Hendrickson L.	Berny Wiens N.D.P.	Rick Barsky NGA	Elwin Hermanson Sask.	Total Counted	Rejected
1	Lucky Lake Rural	165	6	9	1	116	132	-
2	Lucky Lake	245	11	40	-	129	180	-
3	Beechy Rural	293	10	37	2	197	246	-
4	Beechy	219	13	47	2	119	181	-
5	Kyle Rural	320	9	115	-	130	254	-
6	Kyle Rural East	147	9	53	2	39	103	-
7	Kyle Rural West	203	7	76	1	60	144	1
8	Lacadena	167	15	32	1	90	138	1
9	Sanctuary	145	5	22	-	31	58	1
10	Elrose Rural	270	13	39	7	154	213	-
11	Elrose West	241	13	64	6	112	195	2
12	Elrose East	132	9	35	1	54	99	-
13	Wiseton	264	6	49	-	156	211	-
14	Dinsmore Rural	174	3	34	-	104	141	1
15	Dinsmore	245	15	47	4	132	198	-
16	Birsay	289	16	45	-	174	235	-
17	Macrorie	222	8	64	6	97	175	-
18	Conquest	347	21	80	1	166	268	-
19	Milden	270	19	47	1	132	199	-
20	Rosetown Rural East/Sovereign	356	8	35	2	164	209	-
21	Zealandia	234	16	49	2	99	166	1
22	Rosetown Rural West	200	5	29	-	103	137	-
23	Rosetown Centre East	264	14	72	1	116	203	-
24	Rosetown Centre North	359	10	90	4	147	251	-
25	Rosetown Centre	259	13	77	-	108	198	-
26	Rosetown South East	297	24	103	-	98	225	1
27	Rosetown South West	258	15	75	1	82	173	1
28	Rosetown North West	243	14	64	5	107	190	-
29	Fiske	184	7	59	3	85	154	1
30	Herschel/Stranraer	242	8	62	2	116	188	-
31	Marriott/Valley Centre	168	6	36	-	83	125	1
32	Harris	270	5	121	-	88	214	-
33	Tessier	132	10	29	-	61	100	-
34	Swanson	116	3	6	2	50	61	1
35	Donavon	306	13	33	-	114	160	-
36	Biggar Rural West	267	10	33	2	139	184	-
37	Biggar Rural East	173	7	34	1	70	112	-
38	Biggar South	286	10	76	4	68	158	1
39	Biggar Centre East	211	13	61	-	50	124	-
40	Biggar Centre West	227	10	59	1	49	119	1
41	Biggar West	322	16	116	-	98	230	2
42	Biggar North West	286	19	63	1	92	175	1
43	Biggar North East	212	15	74	1	30	120	1
44	Springwater	196	8	23	-	92	123	-
45	Handel	152	9	34	2	65	110	-
	Diamond Lodge, Biggar	59	2	15	1	6	24	1
	Dinsmore Health Care Centre, Dinsmore	19	1	7	-	3	11	-
	Elrose Health Centre, Elrose	35	1	10	-	5	16	-
	Kyle District Health Centre, Kyle	18	3	6	1	5	15	-
	Lucky Lake Health Centre, Lucky Lake	14	5	2	-	2	9	-
	Rosetown Health Centre (I), Rosetown	14	-	6	1	1	8	-
	Wheatbelt Centennial Lodge, Rosetown	27	7	8	1	3	19	-
	Biggar Advance		14	117	-	84	215	-
	Kyle Advance		-	35	1	13	49	-
	Lucky Lake Advance		3	14	-	48	65	-
	Rosetown Advance		14	119	1	156	290	-
	Absentee Ballots		1	4	-	6	11	1
	Hospital/Remand Ballots		1	10	-	9	20	1
Totals		10,764	548	2,801	75	4,907	8,331	21
Candidate Elected - Elwin Hermanson								
Plurality		2,106						
% Who Voted		77.59%						
% By Party			6.58%	33.62%	.90%	58.90%		



NOTE: SECOND EDITION
 CONSTITUENCY BOUNDARIES ARE DRAWN PURSUANT TO THE REPRESENTATION ACT, 1994 PUBLISHED BY THE CHIEF ELECTORAL OFFICER URBAN MUNICIPAL BOUNDARIES AS OF JULY 1, 1993
 © 1998 Saskatchewan Property Management Corporation SaskGeomatics Division



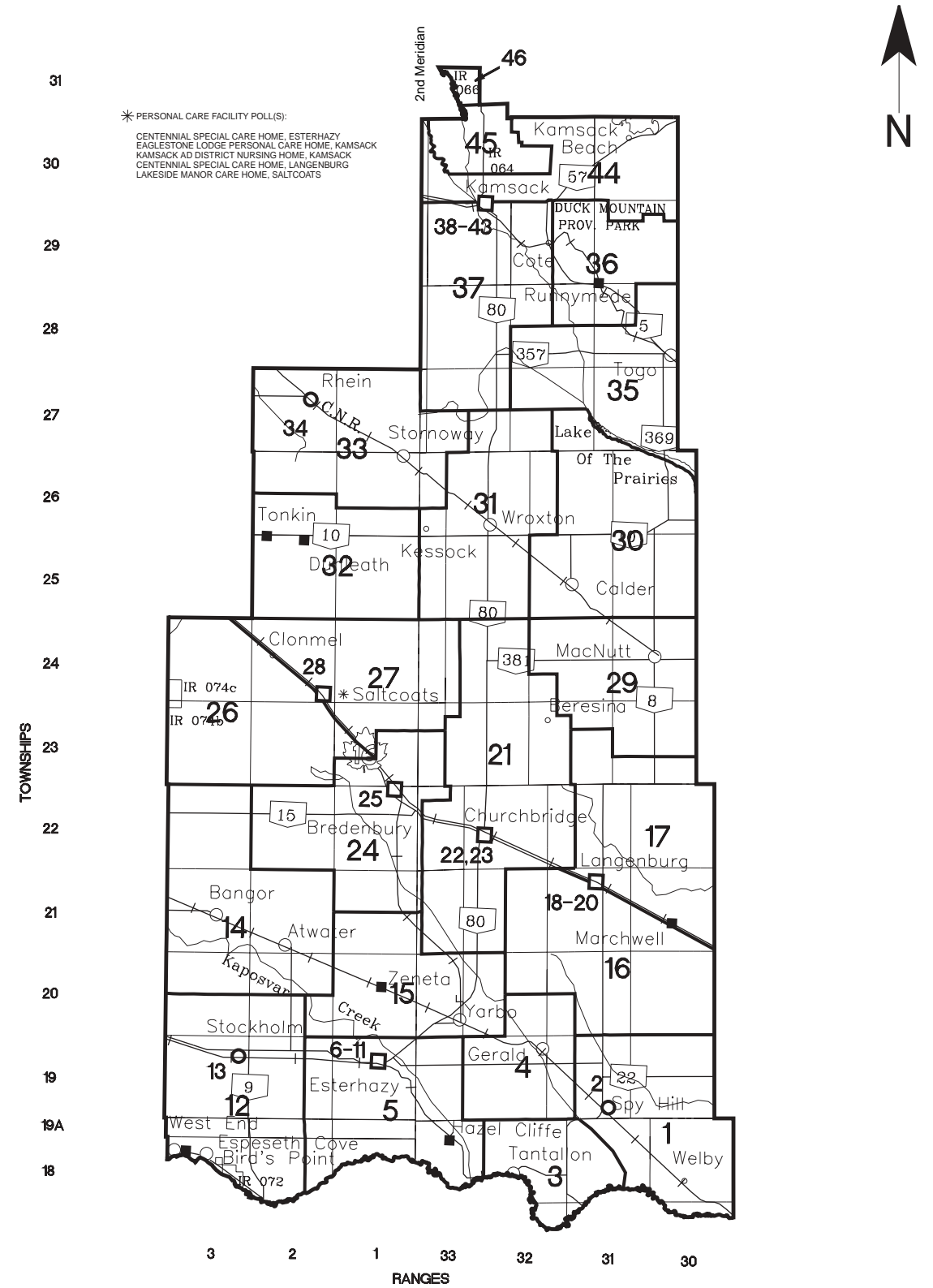
Poll No.	Name	Eligible Voters	Votes Cast For			Ballots	
			Warren McCloud L.	Nadia Willard N.D.P.	Ben Heppner Sask.	Total Counted	Rejected
1	Laird Rural North	158	4	31	68	103	1
2	Laird Rural South	249	18	23	150	191	-
3	Rosthern Rural	213	8	21	105	134	3
4	Rosthern South West	349	22	73	137	232	3
5	Rosthern North	334	23	69	102	194	1
6	Rosthern Centre	344	22	105	87	214	1
7	Waldheim Rural	191	2	11	137	150	-
8	Waldheim West	237	10	28	129	167	-
9	Waldheim East	336	10	41	155	206	2
10	Hepburn Rural	180	8	24	99	131	3
11	Hepburn	303	15	50	143	208	-
12	Hague Rural West	297	10	17	123	150	2
13	Hague North	200	8	20	88	116	-
14	Hague South	267	13	17	116	146	-
15	Hague Rural East	292	8	18	138	164	1
16	Osler Rural East	336	17	18	147	182	1
17	Osler	441	12	38	217	267	1
18	Osler Rural West	286	17	35	97	149	1
19	Mennon	158	11	15	68	94	1
20	Dalmeny Rural	335	23	42	127	192	1
21	Dalmeny West	270	24	50	82	156	-
22	Dalmeny South	284	10	41	109	160	4
23	Dalmeny East	360	33	84	112	229	-
24	Martensville Rural West	274	11	44	85	140	1
25	Martensville Rural	193	19	42	62	123	-
26	Martensville North	320	20	50	76	146	2
27	Martensville West	330	19	58	85	162	-
28	Martensville East	291	21	54	71	146	1
29	Martensville Centre West	370	20	76	104	200	4
30	Martensville Centre East	364	19	67	70	156	1
31	Martensville South West	248	20	42	82	144	-
32	Martensville South	286	10	67	71	148	1
33	Warman Rural	222	15	32	100	147	-
34	Warman West	356	29	70	144	243	2
35	Warman North	288	27	43	84	154	-
36	Warman North East	309	22	50	127	199	1
37	Warman Centre East	295	25	40	97	162	5
38	Warman Centre	338	19	52	95	166	-
39	Warman South	334	30	61	80	171	2
	Spruce Manor Special Care Home, Dalmeny	36	5	4	7	16	-
	Mennonite Nursing Homes, Rosthern	107	9	7	27	43	-
	Warman Mennonite Special Care Home, Warman	31	-	-	1	1	-
	Martensville Advance		13	55	61	129	-
	Osler Advance		2	5	24	31	-
	Rosthern Advance		5	22	34	61	-
	Absentee Ballots		1	9	3	13	-
	Hospital/Remand Ballots		1	7	5	13	3
Totals		11,412	690	1,828	4,331	6,849	49
Candidate Elected - Ben Heppner							
Plurality		2,503					
% Who Voted		60.45%					
% By Party			10.07%	26.69%	63.24%		



NOTE: SECOND EDITION
 CONSTITUENCY BOUNDARIES ARE DRAWN PURSUANT TO THE REPRESENTATION ACT, 1994 PUBLISHED BY THE CHIEF ELECTORAL OFFICER URBAN MUNICIPAL BOUNDARIES AS OF JULY 1, 1993
 © 1998 Saskatchewan Property Management Corporation SaskGeomatics Division



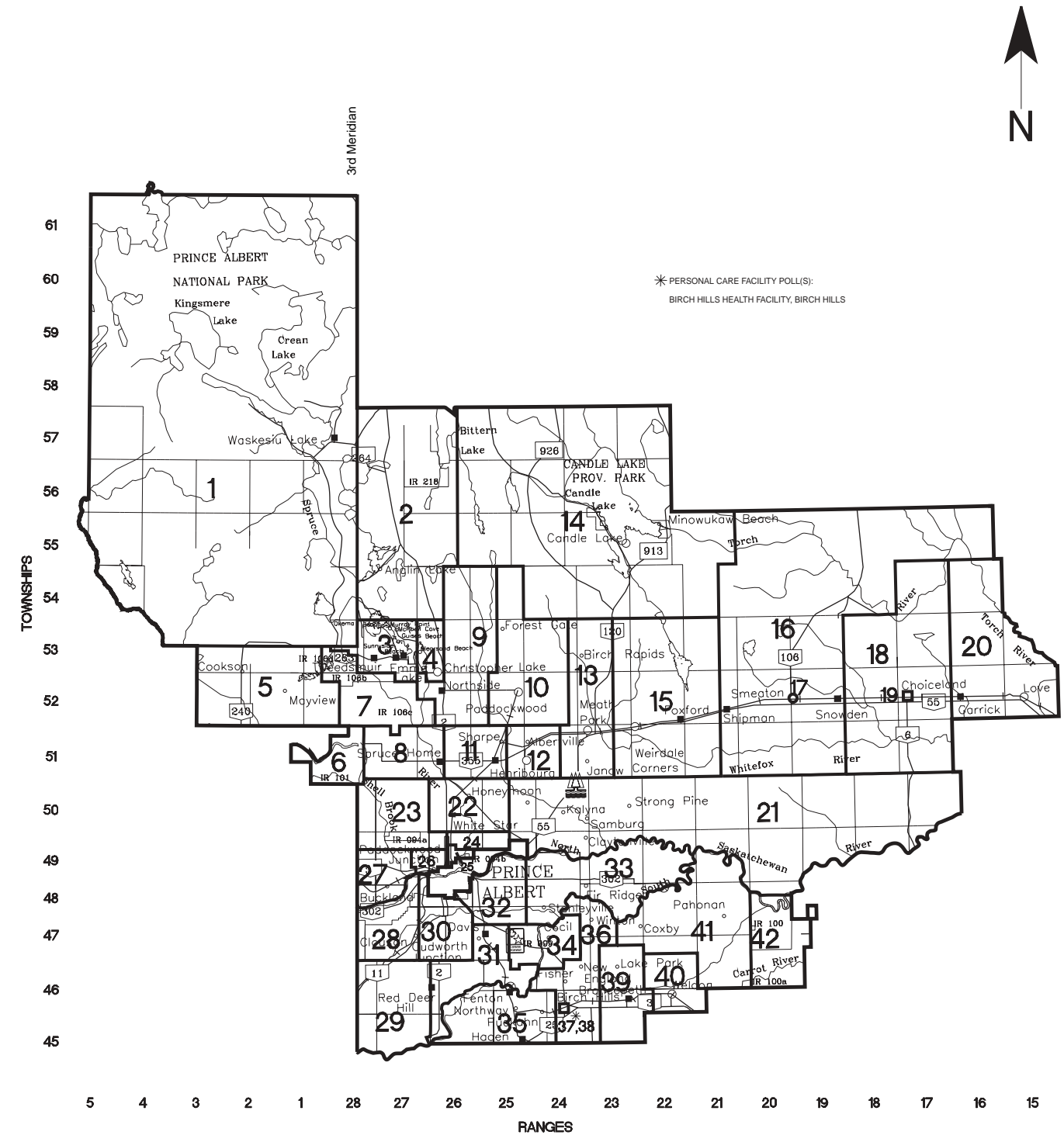
Poll No.	Name	Eligible Voters	Votes Cast For			Ballots	
			Vic Pilsom L.	Leo Fuhr N.D.P.	Bob Bjornerud Sask.	Total Counted	Rejected
1	Spy Hill Rural	142	3	11	81	95	3
2	Spy Hill	170	17	30	78	125	-
3	Tantallon	155	16	17	70	103	2
4	Gerald	145	8	25	65	98	-
5	Esterhazy Rural South	281	20	36	146	202	4
6	Esterhazy West	241	17	35	93	145	-
7	Esterhazy North West	339	25	64	99	188	-
8	Esterhazy North East	272	26	44	124	194	1
9	Esterhazy East	330	39	54	114	207	3
10	Esterhazy Centre	293	32	42	113	187	4
11	Esterhazy South	226	24	36	91	151	3
12	Stockholm Rural	240	24	45	111	180	-
13	Stockholm	263	38	46	97	181	-
14	Bangor/Atwater	228	20	23	120	163	-
15	Zeneta/Yarbo	258	21	37	98	156	-
16	Langenburg Rural South	318	32	21	175	228	1
17	Langenburg Rural North	160	11	51	56	118	1
18	Langenburg West	235	40	47	99	186	-
19	Langenburg East	296	32	47	130	209	-
20	Langenburg South East	293	31	47	131	209	1
21	Churchbridge Rural	316	11	40	183	234	1
22	Churchbridge North	325	29	72	123	224	3
23	Churchbridge South	277	29	73	94	196	-
24	Bredenbury Rural	166	1	12	93	106	1
25	Bredenbury	243	17	20	125	162	-
26	Saltcoats Rural South	172	5	16	105	126	-
27	Saltcoats Rural North	170	4	14	99	117	-
28	Saltcoats	347	20	33	206	259	1
29	MacNutt	189	11	21	103	135	1
30	Calder	251	11	35	107	153	-
31	Wroxton	198	24	19	80	123	-
32	Dunleath	246	14	35	126	175	1
33	Rhein Rural	204	7	31	125	163	-
34	Rhein	131	16	29	56	101	-
35	Togo	189	23	13	97	133	-
36	Runnymede	98	2	12	44	58	1
37	Kamsack Rural South	173	5	35	73	113	1
38	Kamsack North West	207	23	53	45	121	-
39	Kamsack North East	197	19	39	47	105	-
40	Kamsack Centre	242	17	51	70	138	1
41	Kamsack South East	295	24	72	64	160	-
42	Kamsack South	231	19	35	96	150	1
43	Kamsack South West	244	19	53	68	140	-
44	Kamsack Rural North	130	18	25	39	82	-
45	Cote I. R.	574	11	30	2	43	1
46	Keeseekoose I. R.	166	5	16	-	21	-
	Centennial Special Care Home, Esterhazy	59	8	6	8	22	1
	Eaglestone Lodge Personal Care Home, Kamsack	46	3	15	10	28	1
	Kamsack and District Nursing Home, Kamsack	58	4	15	5	24	2
	Centennial Special Care Home, Langenburg	46	5	7	11	23	1
	Lakeside Manor Care Home, Saltcoats	29	1	5	11	17	-
	Esterhazy Advance		21	75	66	162	-
	Kamsack Advance		10	55	64	129	-
	Langenburg Advance		14	26	63	103	1
	Saltcoats Advance		3	9	54	66	-
	Wroxton Advance		-	10	15	25	-
	Absentee Ballots		1	6	7	14	-
	Hospital/Remand Ballots		3	13	13	29	1
Totals		11,104	933	1,884	4,688	7,505	43
Candidate Elected - Bob Bjornerud							
Plurality		2,804					
% Who Voted		67.98%					
% By Party			12.43%	25.10%	62.47%		



NOTE: SECOND EDITION
 CONSTITUENCY BOUNDARIES ARE DRAWN PURSUANT TO THE REPRESENTATION ACT, 1994 PUBLISHED BY THE CHIEF ELECTORAL OFFICER URBAN MUNICIPAL BOUNDARIES AS OF JULY 1, 1993
 © 1998 Saskatchewan Property Management Corporation SaskGeomatics Division



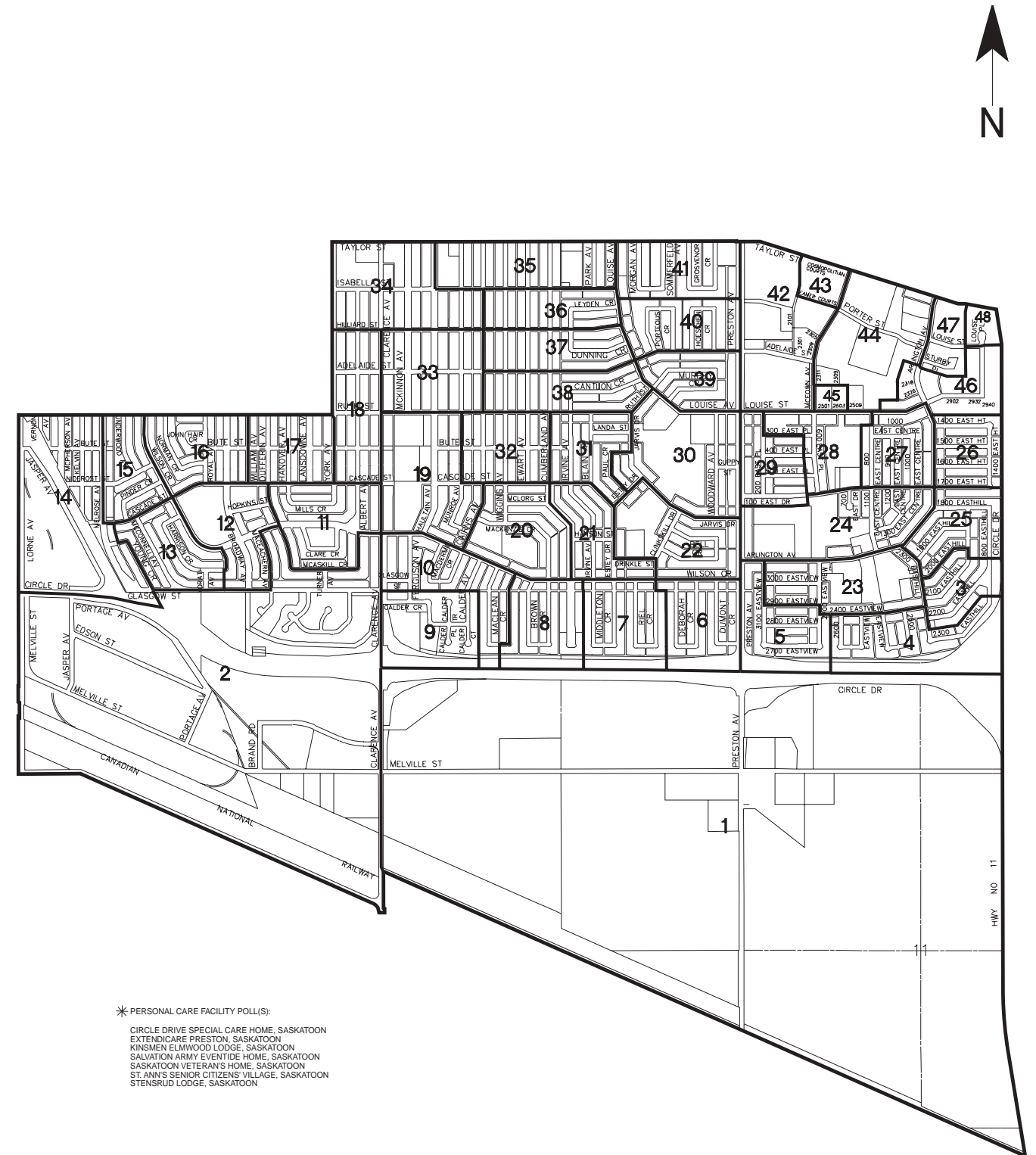
Poll No.	Name	Eligible Voters	Votes Cast For			Ballots	
			Stan J. Kowal L.	Jack Langford N.D.P.	Daryl Wiberg Sask.	Total Counted	Rejected
1	Waskesiu	91	11	23	12	46	1
2	Anglin Lake	27	2	6	8	16	-
3	Tweedsmuir	281	29	132	114	275	4
4	Christopher Lake	326	36	91	88	215	1
5	Mayview	185	10	36	65	111	1
6	Sturgeon Lake I. R.	437	7	184	3	194	1
7	Montreal Lake I. R./Little Red River I. R.	178	24	102	19	145	3
8	Spruce Home	243	22	68	44	134	1
9	Northside	308	21	62	91	174	1
10	Paddockwood	272	24	72	100	196	-
11	Henribourg	190	14	47	66	127	-
12	Albertville	192	37	49	50	136	1
13	Meath Park	316	30	73	107	210	6
14	Candle Lake	410	31	116	152	299	1
15	Weirdale	220	17	52	93	162	-
16	Smeaton Rural	227	13	37	68	118	-
17	Smeaton	125	9	24	34	67	-
18	Choiceland Rural	275	20	50	84	154	-
19	Choiceland	258	12	76	54	142	2
20	Love	271	13	46	106	165	1
21	Honeymoon	257	37	62	86	185	1
22	White Star	194	18	52	94	164	2
23	Redwing	277	23	80	57	160	-
24	Green Acres	188	29	62	58	149	3
25	Nesbitt Heights	227	13	58	51	122	-
26	Par Place	329	33	96	79	208	5
27	Buckland	293	22	66	72	160	3
28	Clouston	237	17	57	82	156	-
29	Red Deer Hill	262	17	35	86	138	4
30	Prince Albert South Rural	229	15	42	75	132	5
31	Osborne	164	7	42	54	103	1
32	Miller's Hill	288	31	73	94	198	1
33	Steep Creek	294	26	70	83	179	1
34	Muskoday I. R.	307	27	43	20	90	3
35	Hagen	155	13	42	63	118	1
36	Birch Hills Rural	207	8	43	80	131	-
37	Birch Hills North	344	29	109	93	231	1
38	Birch Hills South	313	24	88	99	211	1
39	Brancepeth	146	16	32	66	114	-
40	Weldon	239	16	84	101	201	1
41	Mary Glen/Coxby	182	7	50	89	146	1
42	Cumberland I. R./James Smith I. R.	479	11	104	6	121	-
	Birch Hills Health Facility, Birch Hills	29	5	4	5	14	-
	Birch Hills Advance		8	24	22	54	1
	Buckland Advance		16	90	45	151	1
	Choiceland Advance		1	15	13	29	-
	Osborne Advance		-	15	8	23	1
	Absentee Ballots		-	5	4	9	-
	Hospital/Remand Ballots		1	3	5	9	2
Totals		10,472	852	2,892	3,048	6,792	63
Candidate Elected - Daryl Wiberg							
Plurality		156					
% Who Voted		65.46%					
% By Party			12.54%	42.58%	44.88%		



NOTE: SECOND EDITION
 CONSTITUENCY BOUNDARIES ARE DRAWN PURSUANT TO THE REPRESENTATION ACT, 1994 PUBLISHED BY THE CHIEF ELECTORAL OFFICER URBAN MUNICIPAL BOUNDARIES AS OF JULY 1, 1993
 © 1998 Saskatchewan Property Management Corporation SaskGeomatics Division



Poll No.	Name	Eligible Voters	Votes Cast For					Ballots	
			Bernie Yuzdzepski L.	Judy Junor N.D.P.	A. M. (Sandy) Ervin NGA	Francis J. Kreiser Sask.	Total Counted	Rejected	
1	Circle Drive Special Care Home	137	13	41	-	55	109	-	
2	Georges Vanier School	334	47	83	2	88	220	1	
3	St. Thomas School	201	22	59	4	34	119	2	
4	St. Thomas School	247	41	59	12	54	166	-	
5	St. Thomas School	262	36	71	3	46	156	1	
6	Prince Philip School	281	34	63	7	56	160	-	
7	Prince Philip School	266	36	61	12	77	186	-	
8	Hugh Cairns V. C. School	290	32	51	9	65	157	2	
9	Hugh Cairns V. C. School	225	33	59	6	49	147	3	
10	Hugh Cairns V. C. School	296	38	86	13	63	200	2	
11	Georges Vanier School	258	48	76	6	45	175	2	
12	John Lake School	219	32	62	8	29	131	-	
13	John Lake School	254	26	74	9	47	156	2	
14	John Lake School	214	18	60	5	41	124	2	
15	John Lake School	235	17	70	8	32	127	1	
16	Georges Vanier School	273	19	70	8	53	150	-	
17	Georges Vanier School	222	29	59	5	41	134	2	
18	Saskatoon Full Gospel Church	265	28	71	10	45	154	-	
19	Saskatoon Full Gospel Church	233	29	78	5	46	158	1	
20	Hugh Cairns V. C. School	247	27	61	7	58	153	-	
21	Prince Philip School	219	28	45	1	56	130	-	
22	Prince Philip School	245	23	65	4	58	150	-	
23	St. Thomas School	245	26	58	5	54	143	3	
24	Alvin Buckwold School	246	26	64	8	55	153	1	
25	St. Thomas School	316	36	67	5	65	173	1	
26	Alvin Buckwold School	249	38	67	4	28	137	-	
27	Alvin Buckwold School	256	29	82	8	52	171	-	
28	Alvin Buckwold School	260	48	80	7	50	185	2	
29	Alvin Buckwold School	234	35	62	8	62	167	2	
30	St. James School	215	27	52	8	47	134	-	
31	Prince Philip School	248	32	68	5	53	158	1	
32	Saskatoon Full Gospel Church	275	35	56	10	67	168	2	
33	Saskatoon Full Gospel Church	270	31	87	11	64	193	-	
34	St. Philip School	267	35	71	21	51	178	-	
35	St. Philip School	278	35	74	9	52	170	1	
36	St. Philip School	258	16	46	11	50	123	2	
37	St. Philip School	250	14	55	18	67	154	1	
38	St. Philip School	284	39	69	12	63	183	3	
39	St. James School	230	39	64	6	44	153	1	
40	St. James School	244	27	69	9	63	168	2	
41	St. James School	263	27	69	14	67	177	-	
42	Holy Cross High School	225	41	100	2	57	200	-	
43	Eamer Court	189	34	75	3	26	138	2	
44	Iliarion Residence	246	49	109	6	36	200	2	
45	Scott-Forget Towers	268	37	109	1	47	194	4	
46	St. Ann's Senior Citizens' Village	328	91	75	5	55	226	1	
47	Holy Cross High School	222	29	80	2	39	150	-	
48	St. Volodymyr Villa	297	64	112	3	38	217	2	
	Circle Drive Special Care Home	47	-	5	-	4	9	-	
	Saskatoon Veteran's Home	38	3	6	1	4	14	3	
	Extencicare Preston	38	8	11	-	4	23	-	
	Kinsmen Elmwood Lodge	50	3	3	2	5	13	13	
	Salvation Army Eventide Home	26	2	7	2	1	12	1	
	St. Ann's Senior Citizens' Village	80	15	10	1	3	29	4	
	Stensrud Lodge	100	7	12	1	3	23	-	
	Prince Philip School Advance		80	226	14	122	442	2	
	Absentee Ballots		4	13	-	6	23	-	
	Hospital/Remand Ballots		4	7	-	4	15	-	
Totals		12,465	1,722	3,644	366	2,646	8,378	77	
Candidate Elected - Judy Junor									
Plurality		998							
% Who Voted		67.83%							
% By Party			20.55%	43.50%	4.37%	31.58%			

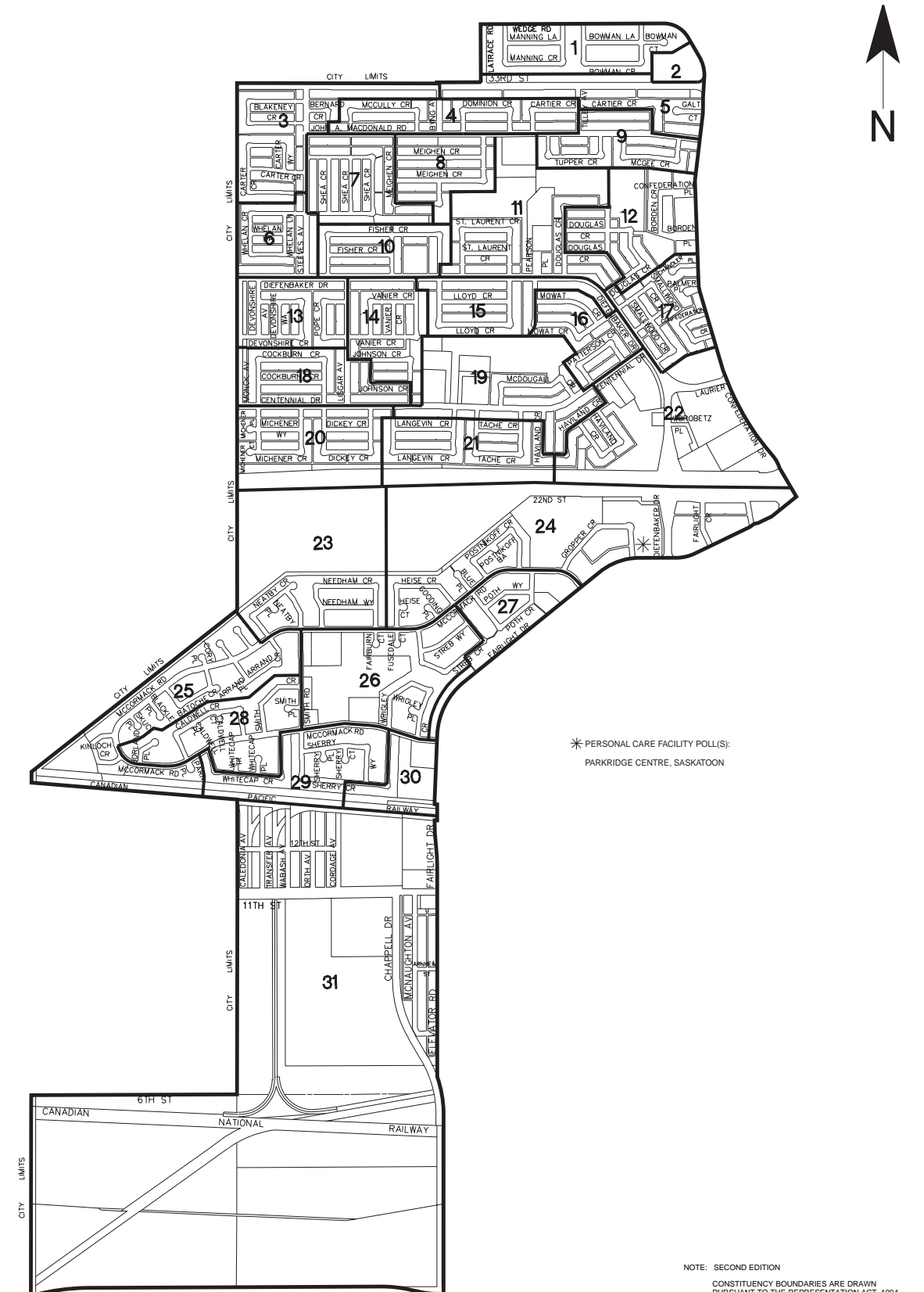


NOTE: SECOND EDITION
 CONSTITUENCY BOUNDARIES ARE DRAWN
 PURSUANT TO THE REPRESENTATION ACT, 1994
 PUBLISHED BY THE CHIEF ELECTORAL OFFICER
 URBAN MUNICIPAL BOUNDARIES AS OF JULY 1, 1993



Poll No.	Name	Eligible Voters	Votes Cast For					Ballots	
			Barry Anderson L.	Chris Axworthy N.D.P.	Lynn W. Oliphant NGA	Gwen Katzman P.C.	Sandra Rees Sask.	Total Counted	Rejected
1	Confederation Park School	435	40	100	1	3	53	197	1
2	Confederation Park School	230	21	35	1	1	24	82	-
3	Bishop Roborecki School	156	8	54	-	4	31	97	-
4	Confederation Park School	321	26	97	1	5	24	153	1
5	Confederation Park School	234	17	82	3	2	27	131	-
6	Bishop Roborecki School	283	14	66	1	3	27	111	2
7	Bishop Roborecki School	309	15	69	6	4	55	149	-
8	Bishop Roborecki School	276	15	72	4	5	25	121	2
9	Confederation Park School	308	24	115	1	3	22	165	-
10	Father Vachon School	264	15	81	1	3	34	134	-
11	Bishop Roborecki School	325	27	95	6	9	52	189	1
12	Bishop Roborecki School	261	13	60	3	5	30	111	-
13	Father Vachon School	306	12	69	5	5	28	119	-
14	Father Vachon School	291	10	111	-	5	34	160	3
15	Father Vachon School	291	23	71	4	1	31	130	-
16	Lester B. Pearson School	261	13	88	5	4	28	138	-
17	Lester B. Pearson School	289	20	88	2	4	24	138	-
18	Father Vachon School	316	16	94	2	7	27	146	-
19	Lester B. Pearson School	294	19	92	4	11	43	169	-
20	Father Vachon School	267	14	96	8	6	35	159	-
21	Lester B. Pearson School	348	33	96	7	5	40	181	1
22	Lester B. Pearson School	243	14	67	2	1	22	106	-
23	James L. Alexander School	299	29	92	2	6	39	168	-
24	James L. Alexander School	270	20	62	1	8	32	123	-
25	James L. Alexander School	329	18	91	4	5	62	180	1
26	James L. Alexander School	309	18	86	2	7	50	163	-
27	St. Marguerite School	325	21	84	2	5	34	146	2
28	James L. Alexander School	318	33	96	3	6	44	182	-
29	St. Marguerite School	352	41	80	2	7	46	176	3
30	St. Marguerite School	313	20	47	-	5	24	96	1
31	St. Marguerite School	187	15	59	1	1	27	103	1
	Parkridge Centre	204	6	10	1	4	14	35	-
	St. Marguerite School Advance		17	140	4	3	39	203	-
	Absentee Ballots		-	3	-	-	3	6	-
	Hospital/Remand Ballots		2	5	-	-	7	14	3
Totals		9,214	649	2,653	89	153	1,137	4,681	22

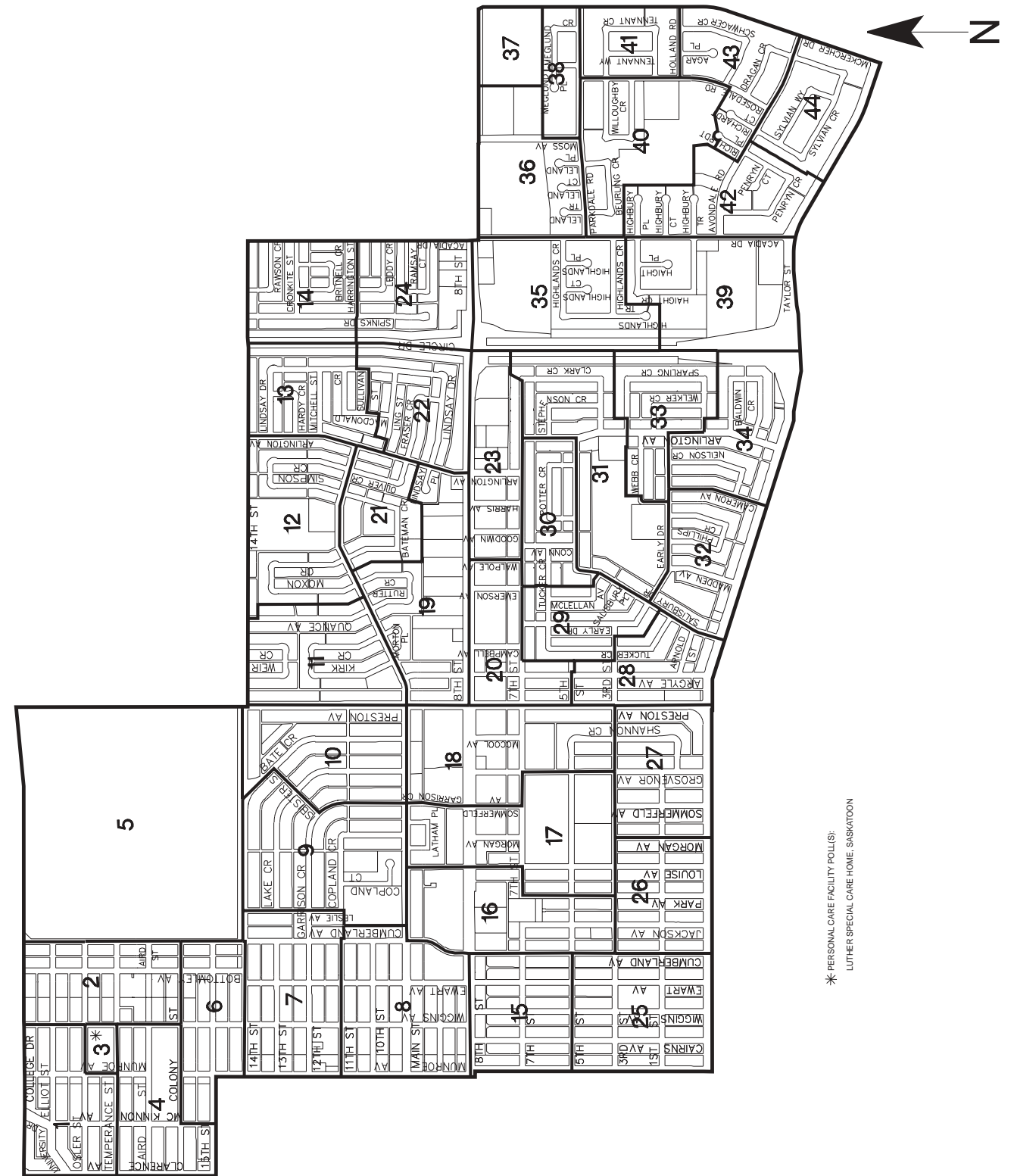
Candidate Elected - Chris Axworthy
 Plurality 1,516
 % Who Voted 51.04%
 % By Party 13.86% 56.68% 1.90% 3.27% 24.29%



NOTE: SECOND EDITION
 CONSTITUENCY BOUNDARIES ARE DRAWN PURSUANT TO THE REPRESENTATION ACT, 1994 PUBLISHED BY THE CHIEF ELECTORAL OFFICER URBAN MUNICIPAL BOUNDARIES AS OF JULY 1, 1993
 © 1998 Saskatchewan Property Management Corporation SaskGeomatics Division



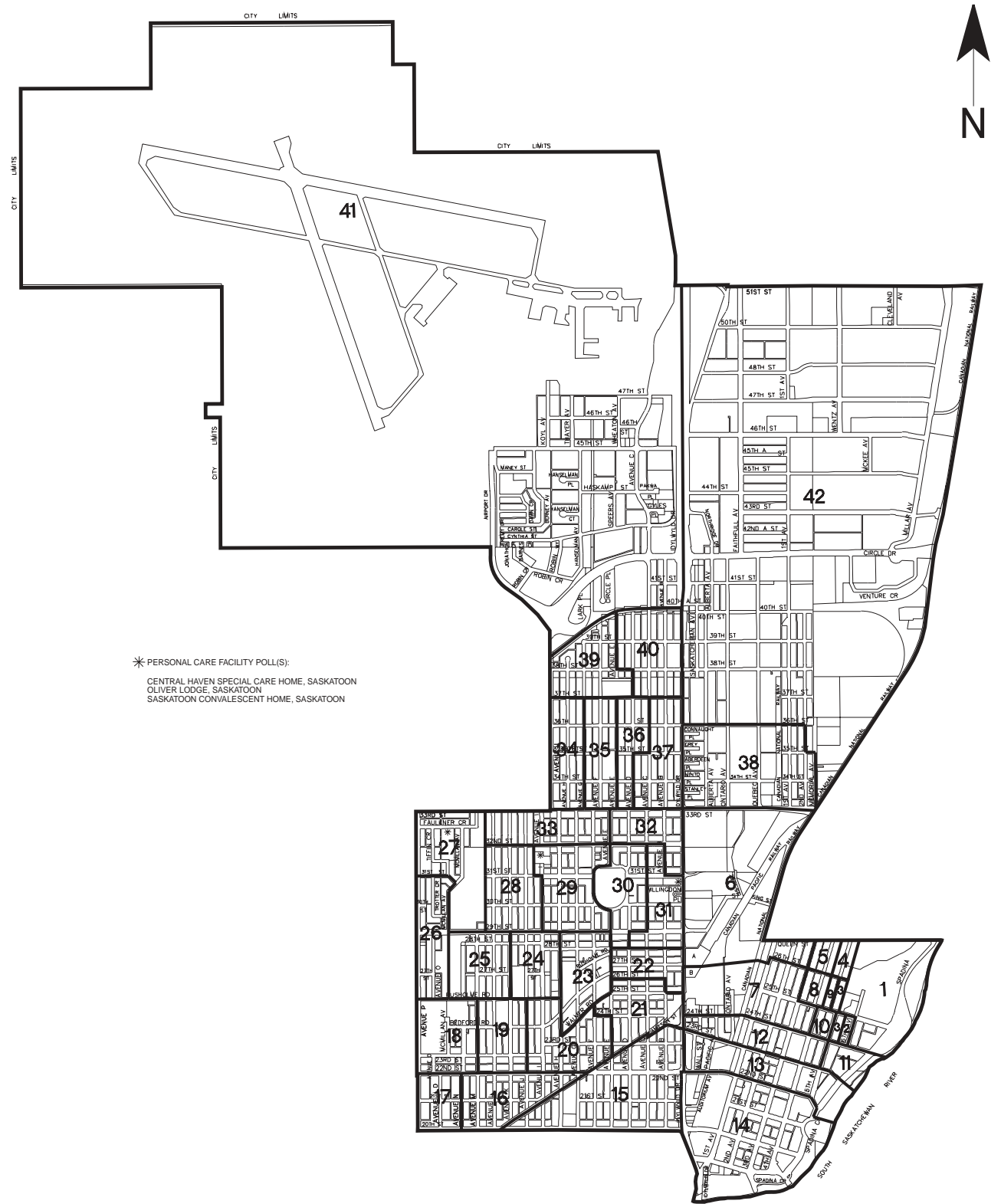
Poll No.	Name	Eligible Voters	Votes Cast For			Ballots	
			Peter Stroh L.	Peter Prebble N.D.P.	John Brennan Sask.	Total Counted	Rejected
1	Brunskill School	244	25	87	63	175	-
2	Brunskill School	188	25	75	53	153	2
3	Luther Tower	205	31	104	42	177	-
4	Brunskill School	244	24	68	38	130	1
5	U. of S., Souris Hall Residence	136	25	39	32	96	-
6	Bishop Murray High School	257	49	67	38	154	4
7	Bishop Murray High School	288	45	98	67	210	3
8	Bishop Murray High School	302	28	107	56	191	5
9	Redeemer Lutheran Church	330	38	75	100	213	2
10	Redeemer Lutheran Church	245	27	75	62	164	-
11	Greystone Heights School	293	47	87	87	221	-
12	Greystone Heights School	258	44	63	68	175	4
13	Greystone Heights School	239	27	61	61	149	2
14	Greystone Heights School	271	20	75	72	167	1
15	Holliston School	272	24	90	37	151	-
16	Holliston School	279	28	80	65	173	-
17	Holliston School	362	36	97	71	204	2
18	Holliston School	245	25	86	34	145	1
19	Allegro Montessori School	269	28	78	34	140	1
20	Brevoort Park School	203	20	52	33	105	2
21	Allegro Montessori School	240	25	55	51	131	2
22	Allegro Montessori School	232	30	77	43	150	-
23	St. Matthew School	305	28	55	36	119	1
24	Allegro Montessori School	230	28	56	44	128	-
25	Holliston School	256	29	98	44	171	-
26	Holliston School	224	33	77	38	148	-
27	Holliston School	228	23	84	60	167	-
28	Brevoort Park School	210	31	53	49	133	-
29	Brevoort Park School	216	32	73	44	149	-
30	Brevoort Park School	238	21	58	48	127	2
31	St. Matthew School	272	33	107	50	190	2
32	Brevoort Park School	227	28	85	42	155	2
33	St. Matthew School	276	29	91	51	171	-
34	St. Matthew School	251	59	77	38	174	1
35	Bishop Pocock School	217	48	39	41	128	1
36	Elim Tabernacle	282	30	85	105	220	1
37	Elim Tabernacle	255	27	86	41	154	1
38	Elim Tabernacle	227	23	63	47	133	-
39	Bishop Pocock School	220	21	82	37	140	-
40	Wildwood School	249	22	67	48	137	1
41	Wildwood School	256	34	72	56	162	2
42	Bishop Pocock School	329	33	104	83	220	-
43	Wildwood School	318	59	78	70	207	1
44	Wildwood School	293	42	76	67	185	2
	Luther Special Care Home	127	1	23	5	29	-
	Emmanuel Baptist Church Advance		64	220	143	427	5
	Absentee Ballots		5	19	4	28	5
	Hospital/Remand Ballots		-	6	3	9	1
Totals		11,308	1,454	3,630	2,501	7,585	60
Candidate Elected - Peter Prebble							
Plurality		1,129					
% Who Voted		67.61%					
% By Party			19.17%	47.86%	32.97%		



NOTE: SECOND EDITION
 CONSTITUENCY BOUNDARIES ARE DRAWN PURSUANT TO THE REPRESENTATION ACT, 1994 PUBLISHED BY THE CHIEF ELECTORAL OFFICER URBAN MUNICIPAL BOUNDARIES AS OF JULY 1, 1993



Poll No.	Name	Eligible Voters	Votes Cast For					Ballots	
			Tim Ponto L.	Janice MacKinnon N.D.P.	Maisie Shiell NGA	Kenneth Klassen P.C.	Martin Boser Sask.	Total Counted	Rejected
1	Zion Lutheran Church	220	22	66	3	4	22	117	1
2	Third Avenue United Church	159	13	60	-	1	24	98	1
3	Third Avenue United Church	293	36	100	9	1	43	189	3
4	Third Avenue United Church	288	29	80	10	1	34	154	-
5	Third Avenue United Church	211	32	67	3	3	36	141	-
6	St. Michael School	255	20	46	3	-	32	101	-
7	Zion Lutheran Church	250	23	63	5	-	27	118	-
8	Third Avenue United Church	194	28	55	9	3	20	115	2
9	Third Avenue United Church	287	36	101	5	5	28	175	1
10	Third Avenue United Church	362	41	132	4	7	88	272	2
11	Zion Lutheran Church	202	13	74	3	2	45	137	-
12	Zion Lutheran Church	163	18	55	3	3	27	106	1
13	Zion Lutheran Church	234	34	78	4	3	38	157	-
14	Zion Lutheran Church	293	55	100	7	3	62	227	1
15	Princess Alexandra School	158	25	58	4	2	16	105	-
16	Princess Alexandra School	219	31	55	5	3	13	107	-
17	Princess Alexandra School	257	19	73	4	7	14	117	-
18	St. Edward School	194	10	42	2	2	19	75	-
19	Princess Alexandra School	170	11	33	4	2	25	75	-
20	Princess Alexandra School	199	21	64	12	1	24	102	1
21	Westmount School	143	10	44	13	1	18	86	-
22	Westmount School	313	20	68	9	5	23	125	1
23	Westmount School	230	20	59	12	2	22	115	-
24	Westmount School	215	11	62	3	3	32	111	-
25	St. Edward School	183	8	30	1	4	28	71	1
26	St. Edward School	233	20	90	2	3	30	145	-
27	St. Edward School	261	34	116	-	-	26	176	-
28	St. Edward School	306	26	91	4	3	41	165	1
29	Caswell School	332	25	98	10	3	29	165	-
30	Caswell School	200	21	71	7	2	14	115	1
31	Caswell School	86	17	72	11	1	26	127	-
32	Caswell School	251	20	75	6	1	30	132	3
33	Caswell School	207	22	75	3	1	31	132	-
34	Mayfair School	248	13	73	10	1	28	125	-
35	Mayfair School	214	12	75	7	1	22	117	1
36	Mayfair School	137	14	41	6	2	16	79	-
37	St. Michael School	256	17	63	5	2	31	118	-
38	St. Michael School	285	27	56	6	3	26	118	2
39	Mayfair School	270	22	57	6	3	44	132	-
40	St. Michael School	249	15	51	6	2	31	105	1
41	R.C.A.F. Astra Hall	269	11	30	4	2	18	65	1
42	St. Michael School	276	12	48	5	4	39	108	-
	Central Haven Special Care Home	60	1	7	-	-	6	14	-
	Oliver Lodge	107	6	23	2	4	5	40	2
	Saskatoon Convalescent Home	59	9	5	-	3	4	21	-
	Caswell Community School Advance		42	241	19	13	68	383	1
	Absentee Ballots		-	13	-	-	4	17	-
	Hospital/Remand Ballots		5	8	2	-	4	19	1
Totals		9,998	977	3,144	258	122	1,333	5,834	29
Candidate Elected - Janice MacKinnon									
Plurality		1,811							
% Who Voted		58.64%							
% By Party			16.75%	53.89%	4.42%	2.09%	22.85%		

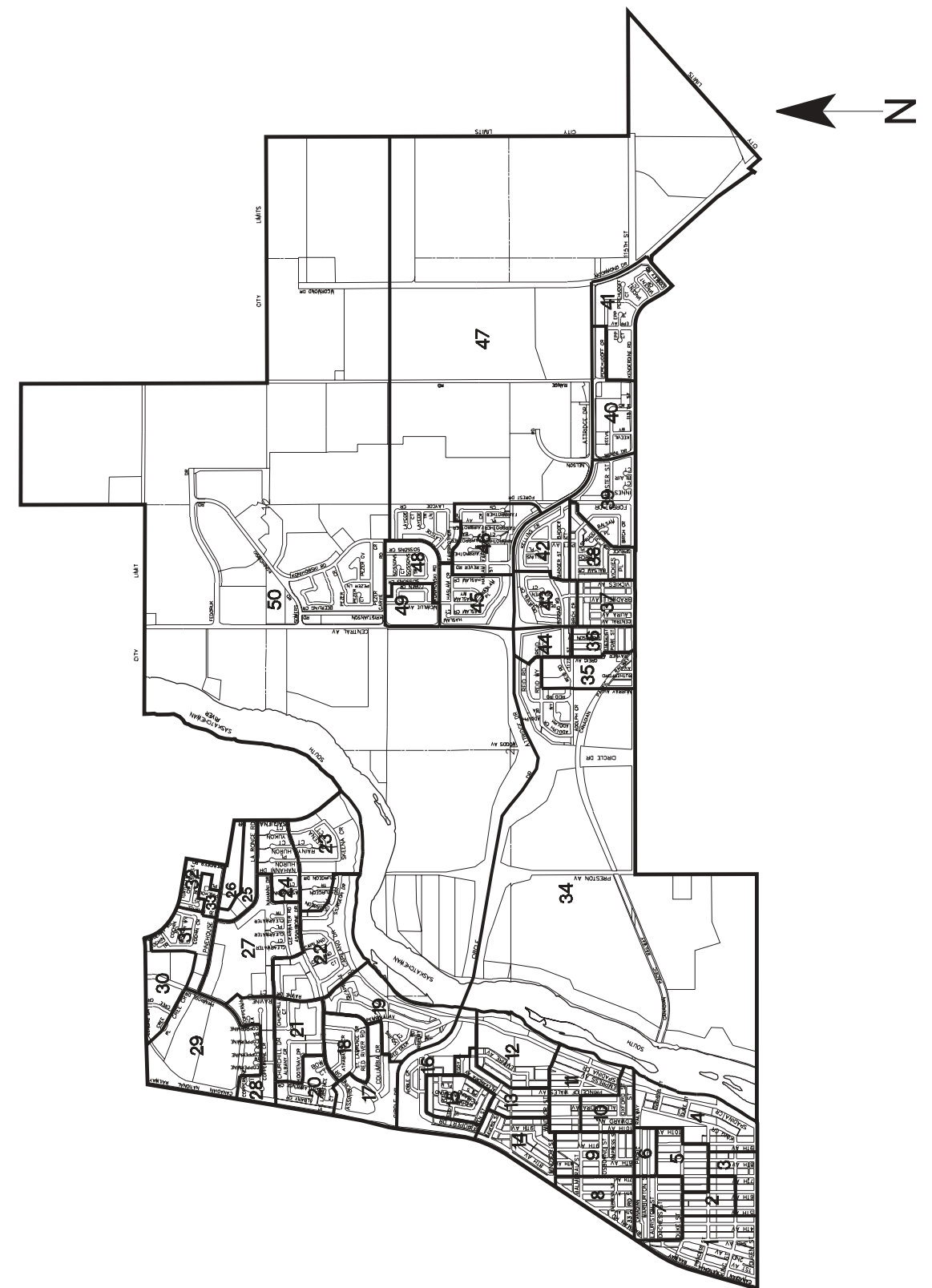


NOTE: SECOND EDITION
 CONSTITUENCY BOUNDARIES ARE DRAWN PURSUANT TO THE REPRESENTATION ACT, 1994 PUBLISHED BY THE CHIEF ELECTORAL OFFICER URBAN MUNICIPAL BOUNDARIES AS OF JULY 1, 1993



Poll No.	Name	Eligible Voters	Votes Cast For				Ballots	
			Paul Prisciak L.	Carolyn Jones N.D.P.	David Greenfield NGA	Rodger Broadhead Sask.	Total Counted	Rejected
1	City Park Collegiate	225	10	64	8	22	104	2
2	City Park Collegiate	208	17	63	11	25	116	1
3	City Park Collegiate	209	21	55	10	34	120	1
4	City Park Collegiate	212	12	57	11	41	121	2
5	Saskatchewan Indian Federated College	232	25	73	21	45	164	2
6	Saskatchewan Indian Federated College	162	10	48	6	19	83	-
7	Saskatchewan Indian Federated College	203	20	73	17	24	134	-
8	North Park Wilson School	216	15	65	5	27	112	1
9	North Park Wilson School	263	21	56	11	40	128	2
10	North Park Wilson School	238	13	58	6	40	117	1
11	St. Paul School	206	26	70	6	36	138	2
12	St. Paul School	181	25	55	5	30	115	-
13	St. Paul School	263	22	55	7	57	141	4
14	St. Paul School	211	19	59	5	38	121	1
15	Luther Heights Gymnasium	247	15	87	2	50	154	-
16	Luther Heights Gymnasium	300	21	100	2	61	184	-
17	River Heights School	275	27	75	8	41	151	1
18	River Heights School	255	23	81	3	44	151	-
19	River Heights School	250	16	67	8	71	162	2
20	River Heights School	267	20	56	4	52	132	-
21	River Heights School	280	24	80	9	57	170	1
22	St. Anne School	301	35	65	9	68	177	1
23	St. Anne School	299	40	83	6	64	193	4
24	St. Anne School	277	31	69	3	47	150	1
25	Bethany Manor	400	78	109	4	85	276	2
26	Bethany Manor	237	30	75	-	53	158	2
27	St. Anne School	289	37	55	1	75	168	-
28	St. Anne School	305	28	55	-	60	143	1
29	Bishop James Mahoney High School	365	53	63	6	84	206	-
30	Bishop James Mahoney High School	346	42	82	7	90	221	-
31	Bishop James Mahoney High School	356	24	53	8	83	168	-
32	Bishop James Mahoney High School	259	27	43	3	53	126	-
33	Bishop James Mahoney High School	230	11	41	1	24	77	-
34	St. Joseph High School	275	22	63	4	65	154	2
35	St. Joseph High School	288	14	53	5	43	115	1
36	St. Joseph High School	195	14	44	3	30	91	1
37	Forest Grove Community Church	321	23	60	7	55	145	-
38	Forest Grove Community Church	287	41	63	8	53	165	3
39	Forest Grove Community Church	292	30	73	9	67	179	-
40	Abundant Life Lutheran Church	439	46	105	3	122	276	2
41	Abundant Life Lutheran Church	440	54	103	3	93	253	-
42	St. Joseph High School	286	16	67	6	68	157	1
43	St. Joseph High School	263	36	85	5	40	166	2
44	St. Joseph High School	203	7	30	2	34	73	1
45	Ebenezer Baptist Church	322	40	99	2	99	240	-
46	St. Joseph High School	292	27	55	7	61	150	1
47	Ebenezer Baptist Church	326	24	78	-	64	166	-
48	Ebenezer Baptist Church	269	20	93	3	48	164	-
49	Ebenezer Baptist Church	237	30	49	-	53	132	-
50	Ebenezer Baptist Church	285	26	64	3	62	155	-
	Rusty MacDonald Library Advance		60	198	11	160	429	3
	Absentee Ballots		4	8	-	5	17	-
	Hospital/Remand Ballots		2	8	-	1	11	-
Totals		13,587	1,374	3,588	294	2,863	8,119	51

Candidate Elected - Carolyn Jones
 Plurality 725
 % Who Voted 60.13%
 % By Party 16.93% 44.19% 3.62% 35.26%

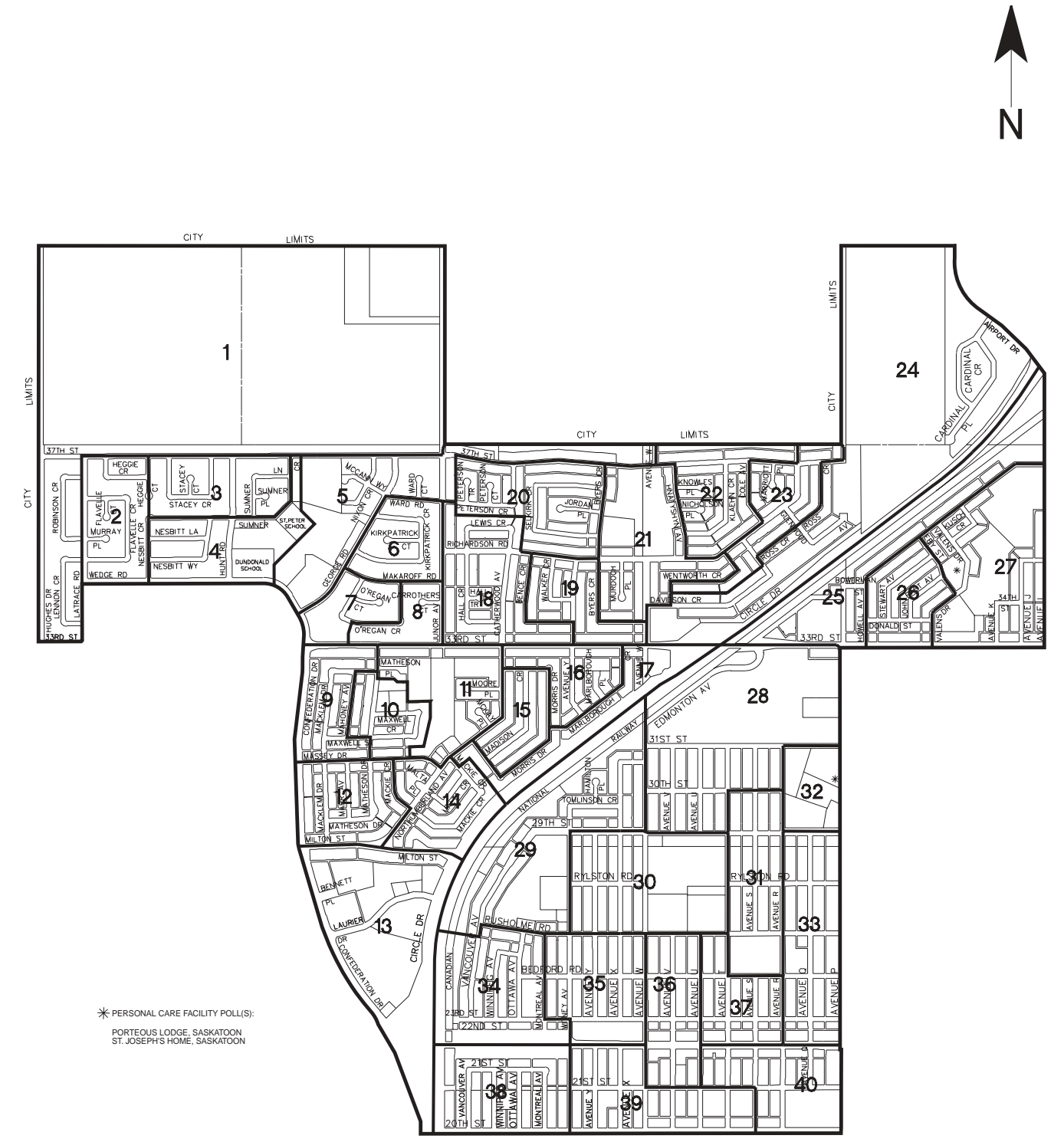


NOTE: SECOND EDITION
 CONSTITUENCY BOUNDARIES ARE DRAWN PURSUANT TO THE REPRESENTATION ACT, 1994 PUBLISHED BY THE CHIEF ELECTORAL OFFICER URBAN MUNICIPAL BOUNDARIES AS OF JULY 1, 1993



Poll No.	Polling Location Name	Eligible Voters	Votes Cast For					Ballots	
			Myron Luczka L.	Eric Cline N.D.P.	Kirk Eggum P.C.	Tyson Delorme Sask.	Total Counted	Rejected	
1	St. Peter School	276	25	94	1	36	156	3	
2	St. Peter School	313	35	105	2	44	186	-	
3	St. Peter School	372	45	105	4	52	206	1	
4	Dundonald School	263	58	78	1	22	159	1	
5	St. Peter School	269	29	79	1	30	139	1	
6	Dundonald School	294	20	86	1	24	131	1	
7	Dundonald School	234	19	57	2	40	118	-	
8	Dundonald School	181	14	36	1	36	87	1	
9	Bishop Klein School	234	29	60	1	26	116	5	
10	Bishop Klein School	346	21	55	2	25	103	-	
11	Bishop Klein School	264	17	62	2	17	98	-	
12	Vincent Massey School	322	24	94	-	38	156	1	
13	Vincent Massey School	263	20	58	1	19	98	-	
14	Vincent Massey School	233	26	100	-	24	150	-	
15	Bishop Klein School	161	24	60	-	23	107	1	
16	Bishop Klein School	224	20	65	1	26	112	-	
17	Vincent Massey School	268	17	69	-	18	104	1	
18	Caroline Robins School	424	31	109	2	49	191	-	
19	Caroline Robins School	220	23	57	2	33	115	2	
20	Caroline Robins School	303	36	98	1	40	175	-	
21	Caroline Robins School	261	30	70	2	36	138	2	
22	Caroline Robins School	302	27	103	3	29	162	-	
23	Caroline Robins School	250	20	68	2	28	118	1	
24	Henry Kelsey School	297	26	77	3	23	129	1	
25	Henry Kelsey School	224	18	88	4	34	144	-	
26	Henry Kelsey School	265	50	91	2	34	177	1	
27	Henry Kelsey School	226	24	90	3	27	144	1	
28	Saskatoon Multilingual School	314	17	118	1	36	172	1	
29	Saskatoon Multilingual School	258	25	97	2	35	159	1	
30	Saskatoon Multilingual School	242	24	91	6	21	142	2	
31	Howard Coad School	325	38	109	3	28	178	2	
32	Harry Landa Court	272	37	110	8	36	191	1	
33	St. Goretto School	406	52	96	4	29	181	1	
34	St. Gerard School	251	42	85	3	36	166	2	
35	St. Gerard School	274	30	93	1	28	152	3	
36	Howard Coad School	240	22	53	2	29	106	-	
37	St. Goretto School	271	25	70	-	17	112	2	
38	St. Gerard School	282	34	88	3	38	163	-	
39	Pleasant Hill School	263	27	67	3	22	119	-	
40	Pleasant Hill School	222	23	68	-	15	106	-	
	Porteous Lodge	90	4	14	4	9	31	-	
	St. Joseph's Home	76	18	12	3	4	37	5	
	Howard Coad School Advance		41	218	2	58	319	3	
	Absentee Ballots		-	9	-	4	13	3	
	Hospital/Remand Ballots		-	11	0	2	13	2	
Totals		11,075	1,187	3,523	89	1,280	6,079	52	

Candidate Elected - Eric Cline
 Plurality 2,243
 % Who Voted 55.36%
 % By Party 19.53% 57.95% 1.46% 21.06%

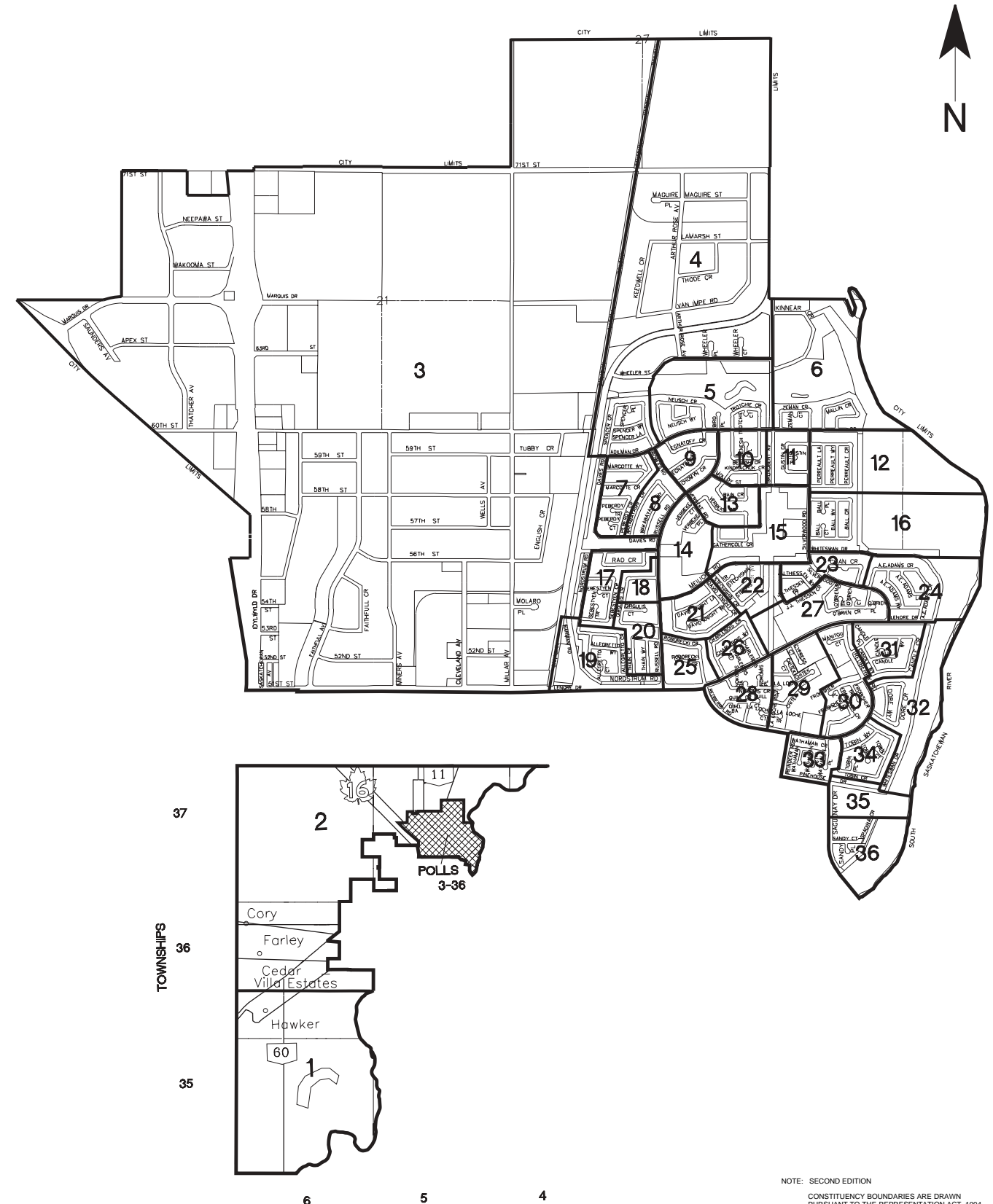


NOTE: SECOND EDITION
 CONSTITUENCY BOUNDARIES ARE DRAWN PURSUANT TO THE REPRESENTATION ACT, 1994 PUBLISHED BY THE CHIEF ELECTORAL OFFICER URBAN MUNICIPAL BOUNDARIES AS OF JULY 1, 1993



Poll No.	Name	Eligible Voters	Votes Cast For			Ballots	
			Jim Melenchuk L.	Grant Whitmore N.D.P.	Jerry Ehalt Sask.	Total Counted	Rejected
1	South Rural	319	42	78	76	196	2
2	North Rural	344	53	47	79	179	-
3	St. Angela School, Saskatoon	194	32	40	44	116	-
4	St. Angela School, Saskatoon	225	52	47	44	143	-
5	Sister O'Brien School, Saskatoon	289	65	65	50	180	2
6	Sister O'Brien School, Saskatoon	244	75	34	65	174	-
7	St. Angela School, Saskatoon	315	71	71	46	188	-
8	St. Angela School, Saskatoon	295	52	78	50	180	-
9	St. Angela School, Saskatoon	310	72	52	61	185	-
10	Sister O'Brien School, Saskatoon	295	67	57	36	160	-
11	Sister O'Brien School, Saskatoon	249	61	54	41	156	1
12	Silverwood Heights School, Saskatoon	314	60	75	41	176	-
13	Sister O'Brien School, Saskatoon	312	83	69	49	201	-
14	Brownell School, Saskatoon	212	59	42	28	129	1
15	Silverwood Heights School, Saskatoon	263	75	41	37	153	1
16	Silverwood Heights School, Saskatoon	286	84	63	47	194	1
17	Brownell School, Saskatoon	307	84	80	38	202	-
18	Brownell School, Saskatoon	224	47	25	48	120	3
19	Brownell School, Saskatoon	254	37	49	52	138	-
20	Brownell School, Saskatoon	273	66	57	49	172	1
21	Resurrection Lutheran Church, Saskatoon	316	59	66	54	179	-
22	Marion M. Graham Collegiate, Saskatoon	234	46	49	26	121	-
23	Silverwood Heights School, Saskatoon	299	74	67	62	203	-
24	Marion M. Graham Collegiate, Saskatoon	301	53	69	68	190	-
25	Resurrection Lutheran Church, Saskatoon	277	51	75	51	177	-
26	Marion M. Graham Collegiate, Saskatoon	239	40	62	20	122	-
27	Marion M. Graham Collegiate, Saskatoon	276	60	46	55	161	-
28	Lawson Heights School, Saskatoon	297	59	43	58	160	1
29	Lawson Heights School, Saskatoon	323	84	57	44	185	-
30	St. George School, Saskatoon	319	73	63	70	206	-
31	St. George School, Saskatoon	301	97	73	64	234	-
32	St. George School, Saskatoon	266	62	61	47	170	2
33	Lawson Heights School, Saskatoon	235	45	54	37	136	-
34	St. George School, Saskatoon	291	76	62	47	185	-
35	Lawson Heights School, Saskatoon	301	71	64	41	176	-
36	Lawson Heights School, Saskatoon	206	36	33	39	108	2
	Resurrection Lutheran Church Advance, Saskatoon		136	162	144	442	-
	Absentee Ballots		3	3	4	10	-
	Hospital/Remand Ballots		1	3	-	4	-
Totals		10,005	2,363	2,236	1,912	6,511	17

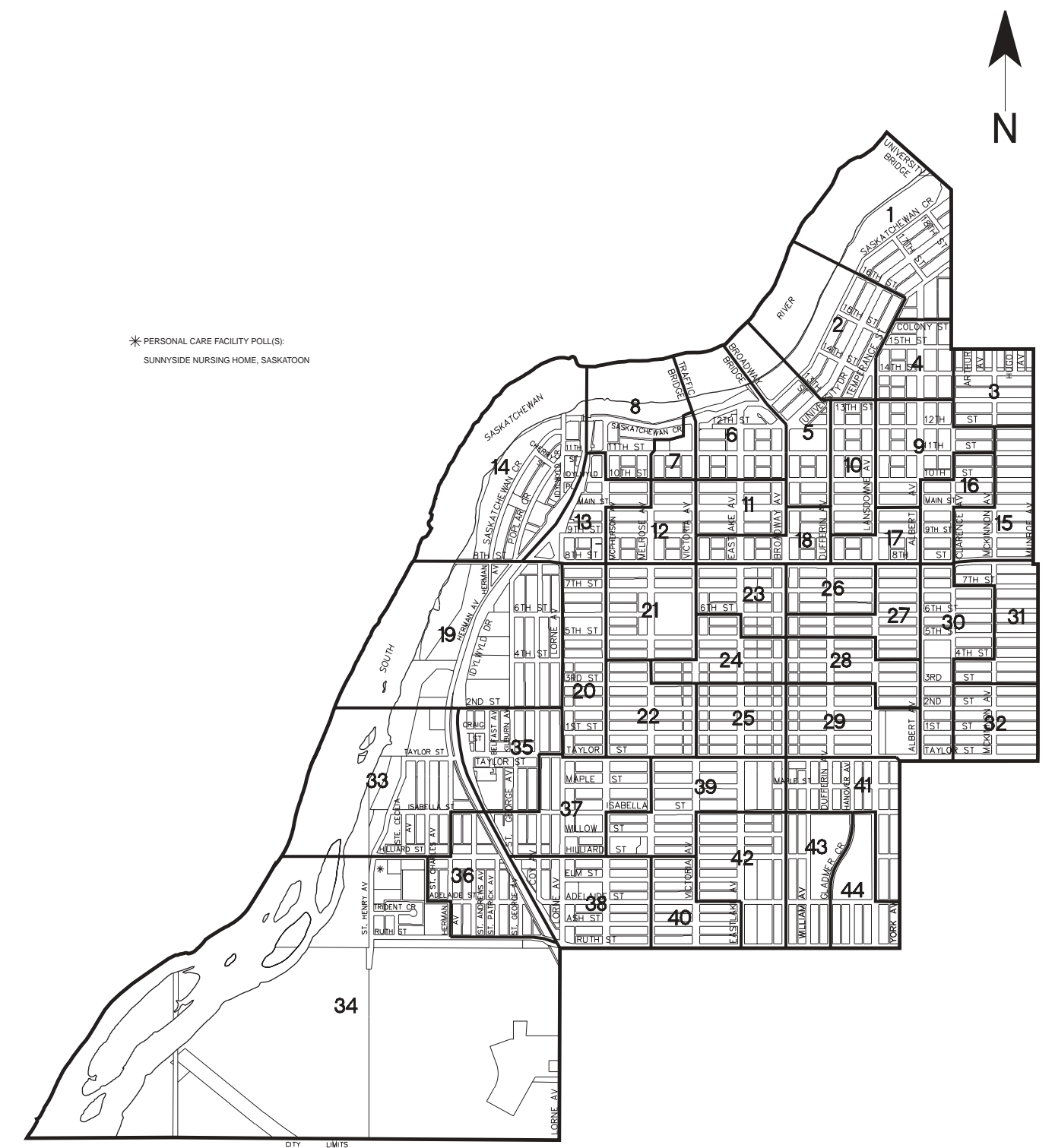
Candidate Elected - Jim Melenchuk
 Plurality 127
 % Who Voted 65.25%
 % By Party 36.29% 34.34% 29.37%



NOTE: SECOND EDITION
 CONSTITUENCY BOUNDARIES ARE DRAWN PURSUANT TO THE REPRESENTATION ACT, 1994 PUBLISHED BY THE CHIEF ELECTORAL OFFICER URBAN MUNICIPAL BOUNDARIES AS OF JULY 1, 1993
 © 1998 Saskatchewan Property Management Corporation SaskGeomatics Division



Poll No.	Name	Eligible Voters	Votes Cast For					Ballots	
			George Haines L.	Pat Atkinson N.D.P.	Patrick Lavergne Smith NGA	Dave Mathers P.C.	Terry Biddell Sask.	Total Counted	Rejected
1	Victoria School	253	28	71	22	1	27	149	2
2	Victoria School	283	25	102	8	2	28	165	-
3	Victoria School	291	19	77	9	2	30	137	-
4	Victoria School	317	30	73	23	4	39	169	-
5	Cosmopolitan Senior Citizens Centre	197	19	51	14	1	23	108	3
6	Nutana Collegiate	306	24	101	23	-	38	186	2
7	Nutana Collegiate	219	25	61	4	2	28	120	-
8	Nutana Collegiate	246	24	65	12	1	36	138	-
9	Cosmopolitan Senior Citizens Centre	294	18	90	22	2	28	160	2
10	Joe Duquette High School	246	22	98	17	-	20	157	1
11	Joe Duquette High School	307	40	120	28	2	47	237	2
12	Joe Duquette High School	244	15	118	14	2	13	162	1
13	Nutana Collegiate	273	25	78	14	1	35	153	1
14	Nutana Collegiate	213	20	74	9	7	34	144	1
15	Cosmopolitan Senior Citizens Centre	230	27	70	15	3	34	149	1
16	Cosmopolitan Senior Citizens Centre	316	22	93	11	-	32	158	1
17	Cosmopolitan Senior Citizens Centre	298	27	74	13	1	40	155	-
18	Joe Duquette High School	281	30	86	20	2	43	181	1
19	Buena Vista School	285	15	83	9	1	29	137	-
20	Buena Vista School	238	13	98	20	3	31	165	-
21	Buena Vista School	282	28	108	7	4	35	182	-
22	St. Frances School	267	19	56	11	1	38	125	-
23	Buena Vista School	189	21	61	14	1	26	123	1
24	Buena Vista School	149	15	66	11	1	27	120	1
25	St. Frances School	191	15	74	5	-	31	125	-
26	Joe Duquette High School	248	21	60	15	3	19	118	-
27	Ecole Canadienne-Francaise de Saskatoon	206	18	81	7	2	19	127	1
28	Ecole Canadienne-Francaise de Saskatoon	233	26	64	4	-	35	129	-
29	St. Frances School	193	25	57	6	1	21	110	1
30	Ecole Canadienne-Francaise de Saskatoon	201	16	54	12	1	28	111	-
31	Ecole Canadienne-Francaise de Saskatoon	227	22	63	7	-	16	108	1
32	Ecole Canadienne-Francaise de Saskatoon	199	11	62	7	1	23	104	-
33	Seventh-Day Adventist Junior Academy	254	23	74	6	2	34	139	-
34	Seventh-Day Adventist Junior Academy	348	36	74	4	3	47	164	-
35	Seventh-Day Adventist Junior Academy	226	10	68	7	1	17	103	-
36	Seventh-Day Adventist Junior Academy	311	21	79	11	1	42	154	-
37	St. Frances School	361	26	107	12	3	42	190	2
38	Seventh-Day Adventist Junior Academy	283	33	86	5	-	40	164	1
39	St. Frances School	245	25	78	11	-	36	150	1
40	Queen Elizabeth School	203	23	70	3	-	31	127	2
41	Queen Elizabeth School	277	34	73	5	2	49	163	1
42	Queen Elizabeth School	215	23	77	5	5	35	145	-
43	Queen Elizabeth School	143	34	57	4	-	36	131	-
44	Queen Elizabeth School	242	20	47	5	2	34	108	1
	Sunnyside Nursing Home	102	4	7	1	2	3	17	1
	Cosmopolitan Senior Citizens Centre Advance		46	258	26	2	69	401	-
	Absentee Ballots		5	23	-	-	3	31	4
	Hospital/Remand Ballots		-	4	2	-	1	7	1
Totals		11,132	1,068	3,671	520	75	1,472	6,806	37
Candidate Elected - Pat Atkinson									
Plurality		2,199							
% Who Voted		61.47%							
% By Party			15.69%	53.94%	7.64%	1.10%	21.63%		



NOTE: SECOND EDITION
 CONSTITUENCY BOUNDARIES ARE DRAWN PURSUANT TO THE REPRESENTATION ACT, 1994 PUBLISHED BY THE CHIEF ELECTORAL OFFICER URBAN MUNICIPAL BOUNDARIES AS OF JULY 1, 1993
 © 1998 Saskatchewan Property Management Corporation SaskGeomatics Division



Poll No.	Name	Eligible Voters	Votes Cast For					Ballots	
			David Pillipow L.	Roy Romanow N.D.P.	Neil Sinclair NGA	Glenn Schriener P.C.	Mark Coderre Sask.	Total Counted	Rejected
1	St. Dominic School	282	26	84	9	3	39	161	2
2	St. Dominic School	258	40	78	5	6	42	171	1
3	Montgomery School	267	44	83	8	3	34	172	-
4	St. Dominic School	289	46	71	7	4	54	182	1
5	Montgomery School	224	31	76	1	1	27	136	1
6	Montgomery School	253	21	78	5	3	38	145	1
7	St. John School	216	17	72	8	5	26	128	1
8	St. John School	281	25	86	8	1	36	156	-
9	St. John School	186	21	74	8	5	14	122	-
10	St. John School	194	25	79	5	3	10	122	-
11	King George School	235	26	98	3	3	23	153	-
12	King George School	227	19	81	3	-	21	124	1
13	King George School	205	18	80	6	4	23	131	1
14	King George School	221	18	48	8	2	7	83	2
15	Pensioner & Pioneers Pavillion	160	9	56	5	1	7	78	1
16	Pensioner & Pioneers Pavillion	271	41	88	11	3	26	169	-
17	Pensioner & Pioneers Pavillion	319	29	112	8	5	20	174	3
18	St. Mary School	148	16	58	2	2	13	91	-
19	St. Mary School	276	20	68	6	3	13	110	-
20	St. Mary School	247	26	62	4	4	16	112	-
21	St. Mary School	297	25	80	1	5	26	137	2
22	St. Mary School	231	17	72	1	9	15	114	1
23	W. P. Bate School	343	21	62	3	1	32	119	2
24	W. P. Bate School	371	16	72	5	3	26	122	1
25	W. P. Bate School	196	15	76	3	3	19	116	1
26	W. P. Bate School	269	28	83	1	1	34	147	1
27	W. P. Bate School	276	20	74	-	8	40	142	2
28	Fairhaven School	307	18	81	-	1	22	122	-
29	Fairhaven School	333	26	107	4	2	35	174	3
30	Fairhaven School	226	16	79	2	1	34	132	-
31	Fairhaven School	283	20	80	4	3	46	153	2
32	St. Mark School	260	31	115	5	6	20	177	-
33	St. Mark School	379	37	117	2	4	65	225	1
34	St. Mark School	287	21	115	1	7	49	193	-
35	St. Mark School	277	19	59	2	2	21	103	3
36	St. Mark School	310	10	23	1	3	11	48	-
37	Fairhaven School	277	36	99	4	4	33	176	-
	St. John School Advance		25	188	8	3	37	261	2
	Absentee Ballots		1	6	-	-	1	8	-
	Hospital/Remand Ballots		3	10	-	-	5	18	2
Totals		9,681	923	3,130	167	127	1,060	5,407	38
Candidate Elected - Roy Romanow									
Plurality		2,070							
% Who Voted		56.24%							
% By Party			17.07%	57.89%	3.09%	2.35%	19.60%		



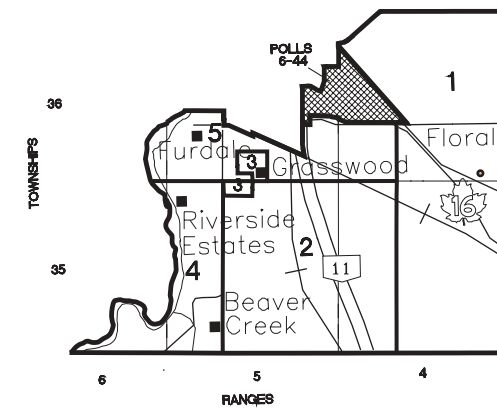
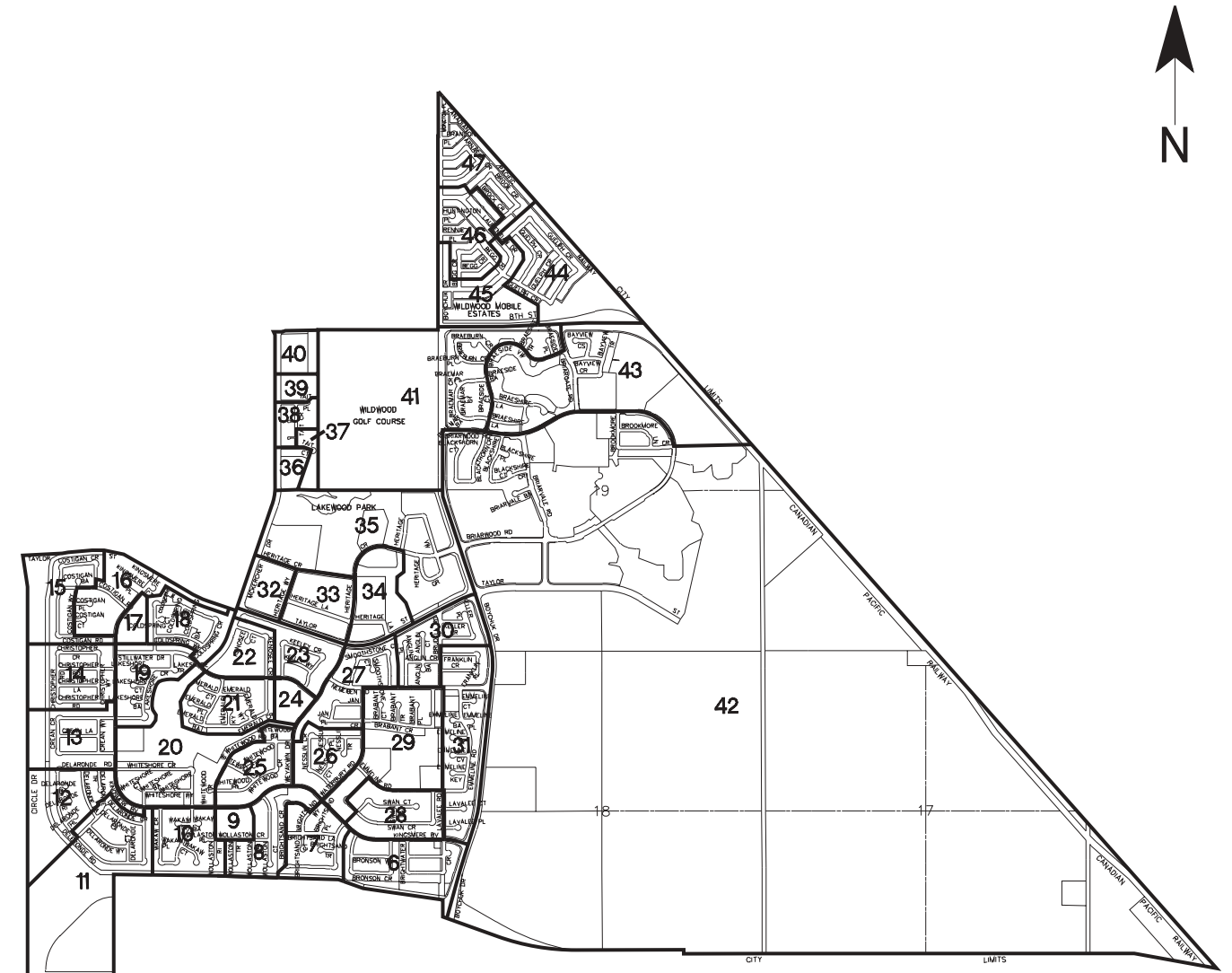
NOTE: SECOND EDITION
 CONSTITUENCY BOUNDARIES ARE DRAWN
 PURSUANT TO THE REPRESENTATION ACT, 1994
 PUBLISHED BY THE CHIEF ELECTORAL OFFICER
 URBAN MUNICIPAL BOUNDARIES AS OF JULY 1, 1993
 © 1998 Saskatchewan Property Management Corporation
 SaskGeomatics Division



Poll No.	Name	Eligible Voters	Votes Cast For			Ballots	
			Grant Karwacki L.	Pat Lorjé N.D.P.	Dennis Reaburn Sask.	Total Counted	Rejected
1	Floral	270	39	86	58	183	1
2A	Southeast		52	48	67	167	-
2B	Southeast	460	35	60	57	152	1
3	Grasswood	183	36	51	44	131	2
4	Beaver Creek	324	64	63	57	184	-
5	Furdale	223	39	46	59	144	-
6	St. Luke School, Saskatoon	308	78	66	37	181	1
7	St. Luke School, Saskatoon	266	85	69	26	180	-
8	Lakeridge School, Saskatoon	303	71	70	42	183	2
9	St. Bernard School, Saskatoon	233	30	44	28	102	1
10	St. Bernard School, Saskatoon	291	89	75	31	195	3
11	Lakeview School, Saskatoon	289	90	61	51	202	-
12	Lakeview School, Saskatoon	263	71	58	36	165	-
13	Lakeview School, Saskatoon	293	74	75	39	188	-
14	Lakeview Free Methodist Church, Saskatoon	288	56	83	37	176	1
15	Lakeview Free Methodist Church, Saskatoon	244	55	73	30	158	2
16	Lakeview Free Methodist Church, Saskatoon	219	43	56	45	144	1
17	Lakeview School, Saskatoon	255	51	54	37	142	1
18	Lakeview School, Saskatoon	293	63	70	39	172	-
19	Lakeview School, Saskatoon	260	73	64	36	173	-
20	St. Bernard School, Saskatoon	293	92	76	31	199	6
21	St. Bernard School, Saskatoon	260	88	55	54	197	-
22	St. Bernard School, Saskatoon	251	34	66	34	134	1
23	Lakeridge School, Saskatoon	255	53	61	32	146	-
24	Lakeridge School, Saskatoon	247	61	41	38	140	2
25	Lakeridge School, Saskatoon	286	72	84	47	203	-
26	Lakeridge School, Saskatoon	227	69	58	31	158	1
27	Lakeridge School, Saskatoon	300	74	74	38	186	2
28	St. Luke School, Saskatoon	312	98	74	43	215	4
29	St. Luke School, Saskatoon	308	79	80	43	202	1
30	St. Luke School, Saskatoon	253	60	80	14	154	2
31	St. Luke School, Saskatoon	351	100	70	45	215	-
32	McClure Place, Saskatoon	210	53	82	25	160	2
33	Lakeview School, Saskatoon	255	102	66	35	203	-
34	St. Bernard School, Saskatoon	263	77	39	44	160	-
35	Holy Spirit Catholic Church, Saskatoon	168	62	52	20	134	-
36	Good Shepherd Lutheran Church, Saskatoon	159	19	40	25	84	1
37	Good Shepherd Lutheran Church, Saskatoon	86	15	24	28	67	2
38	Good Shepherd Lutheran Church, Saskatoon	271	54	49	42	145	1
39	Holy Spirit Catholic Church, Saskatoon	167	23	30	15	68	-
40	Holy Spirit Catholic Church, Saskatoon	306	37	53	50	140	3
41	Holy Spirit Catholic Church, Saskatoon	309	64	67	48	179	-
42	Cliff Wright Branch Library, Saskatoon	283	81	56	32	169	-
43	Cliff Wright Branch Library, Saskatoon	287	92	37	37	166	1
44	Cliff Wright Branch Library, Saskatoon	302	47	78	35	160	2
45	Cliff Wright Branch Library, Saskatoon	217	32	58	40	130	-
46	Cliff Wright Branch Library, Saskatoon	257	67	68	28	163	2
47	Cliff Wright Branch Library, Saskatoon	261	51	66	38	155	-
	Lakeridge School Advance, Saskatoon		175	202	128	505	-
	Absentee Voters		6	12	8	26	-
	Hospital/Remand Ballots		3	2	3	8	-
Totals		12,409	3,134	3,172	1,987	8,293	49

Candidate Elected - Pat Lorjé

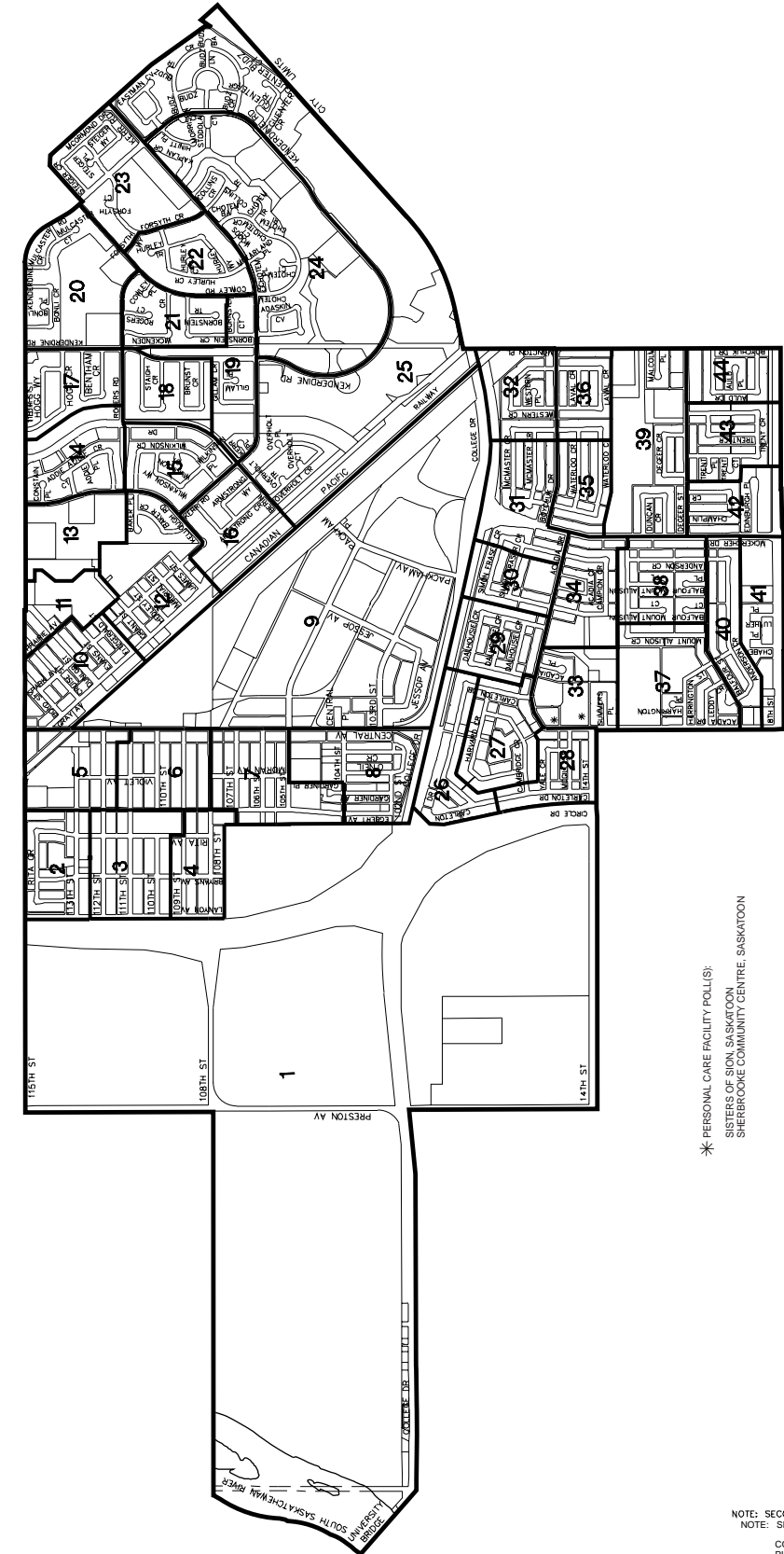
Plurality	38			
% Who Voted	67.23%			
% By Party		37.79%	38.25%	23.96%



NOTE: SECOND EDITION
 CONSTITUENCY BOUNDARIES ARE DRAWN PURSUANT TO THE REPRESENTATION ACT, 1994 PUBLISHED BY THE CHIEF ELECTORAL OFFICER URBAN MUNICIPAL BOUNDARIES AS OF JULY 1, 1993
 © 1998 Saskatchewan Property Management Corporation SaskGeomatics Division



Poll No.	Name	Eligible Voters	Votes Cast For			Ballots	
			Vernice McIntyre L.	Graham Addley N.D.P.	Robin Bellamy Sask.	Total Counted	Rejected
1A	U. of S., College of Agriculture Building	36	9	10	8	27	-
1B	U. of S., College of Agriculture Building		7	13	7	27	-
2	Sutherland School	300	30	79	63	172	1
3	Sutherland School	237	23	69	45	137	5
4	Sutherland School	237	32	78	57	167	2
5	Sutherland School	157	11	54	37	102	-
6	Sutherland School	320	32	82	48	162	6
7	Holy Family School	278	25	73	61	159	-
8	Holy Family School	379	47	91	59	197	-
9	Holy Family School	173	22	30	35	87	1
10	Forest Grove School	252	22	55	49	126	-
11	Forest Grove School	358	33	67	70	170	1
12	Forest Grove School	433	40	100	101	241	-
13	Forest Grove School	150	24	29	39	92	-
14	Forest Grove School	360	30	75	104	209	-
15	St. Volodymyr School	311	26	84	88	198	2
16	St. Volodymyr School	275	25	81	67	173	1
17	St. Volodymyr School	312	32	78	90	200	2
18	St. Volodymyr School	230	31	44	65	140	1
19	Dr. John G. Egnatoff School	232	19	53	48	120	-
20	Dr. John G. Egnatoff School	250	27	67	53	147	2
21	Dr. John G. Egnatoff School	294	40	79	67	186	-
22	Dr. John G. Egnatoff School	318	33	84	87	204	-
23	Father Robinson School	297	26	78	82	186	-
24	Father Robinson School	388	42	82	136	260	-
25	Father Robinson School	337	20	74	111	205	-
26	Evan Hardy Collegiate	237	17	59	43	119	-
27	Evan Hardy Collegiate	196	27	58	52	137	1
28	Evan Hardy Collegiate	281	35	75	40	150	1
29	Evan Hardy Collegiate	216	14	78	45	137	-
30	Cardinal Leger School	164	23	70	44	137	-
31	Cardinal Leger School	277	26	75	52	153	-
32	St. Augustine School	208	26	48	39	113	-
33	Evan Hardy School	157	22	60	26	108	-
34	Cardinal Leger School	259	26	70	50	146	-
35	St. Augustine School	227	12	70	53	135	2
36	St. Augustine School	226	23	75	46	144	1
37	College Park School	231	33	57	60	150	-
38	College Park School	289	25	83	67	175	1
39	Roland Michener School	272	31	88	76	195	-
40	College Park School	312	47	85	66	198	2
41	College Park School	106	11	34	27	72	1
42	Roland Michener School	265	23	65	55	143	2
43	Roland Michener School	249	20	59	67	146	2
44	Roland Michener School	252	25	66	41	132	-
	Sisters of Sion	27	6	1	18	25	-
	Sherbrooke Community Centre	225	16	22	7	45	3
	Holy Family School Advance		63	220	118	401	1
	Absentee Ballots		4	5	5	14	-
	Hospital/Remand Ballots		5	2	4	11	2
Totals		11,590	1,268	3,234	2,778	7,280	43
Candidate Elected - Graham Addley							
Plurality		456					
% Who Voted		63.18%					
% By Party			17.42%	44.42%	38.16%		

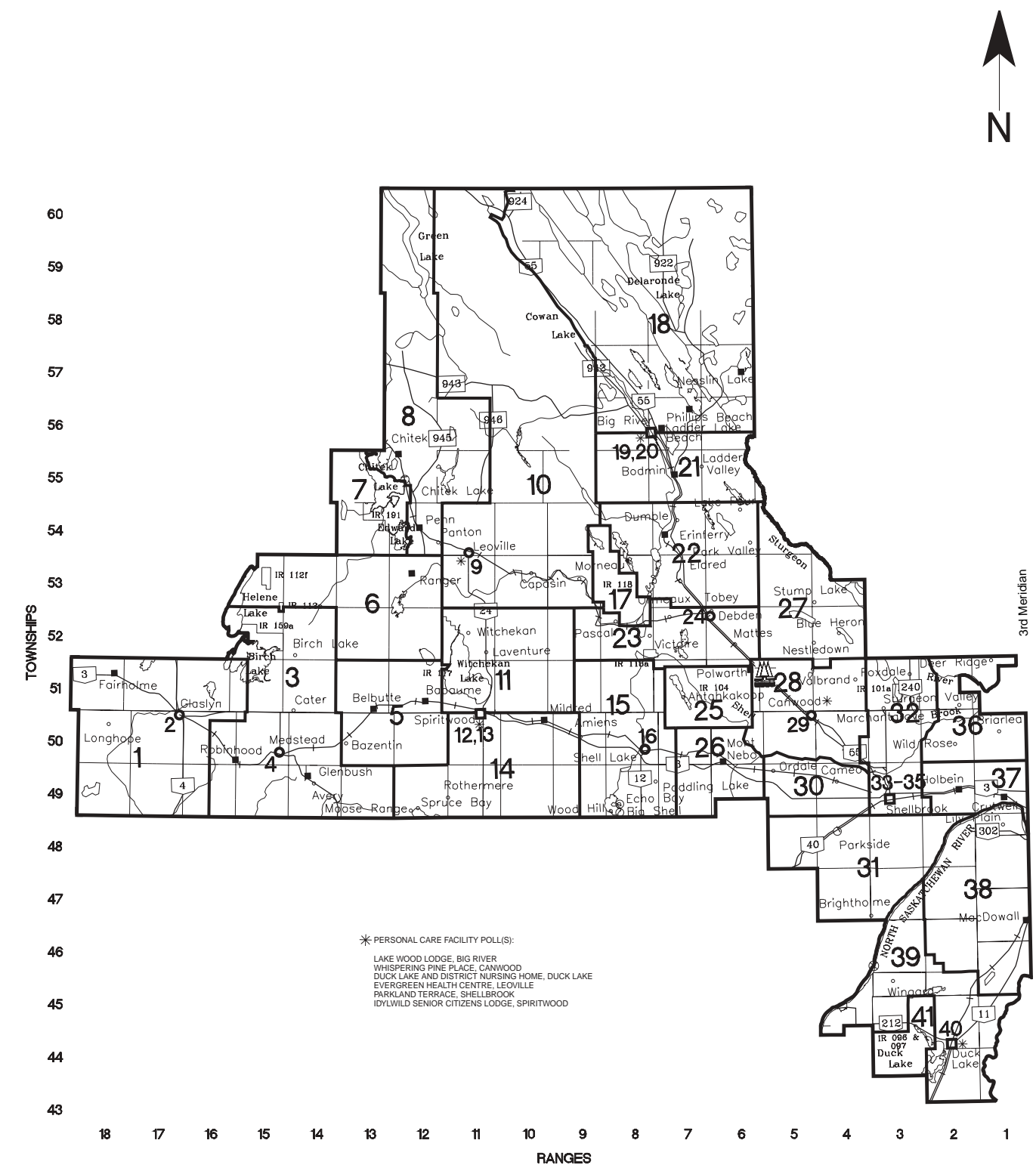


NOTE: SECOND EDITION
NOTE: SECOND EDITION

CONSTITUENCY BOUNDARIES ARE DRAWN
PURSUANT TO THE REPRESENTATION ACT, 1994
PUBLISHED BY THE CHIEF ELECTORAL OFFICER
URBAN MUNICIPAL BOUNDARIES AS OF JULY 1, 1993



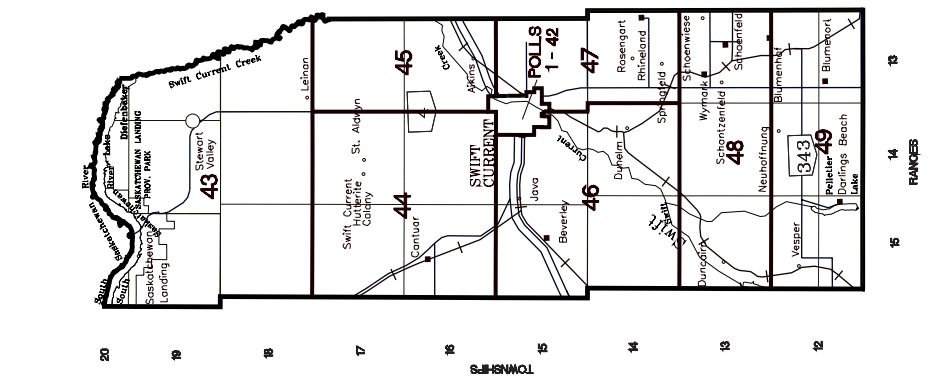
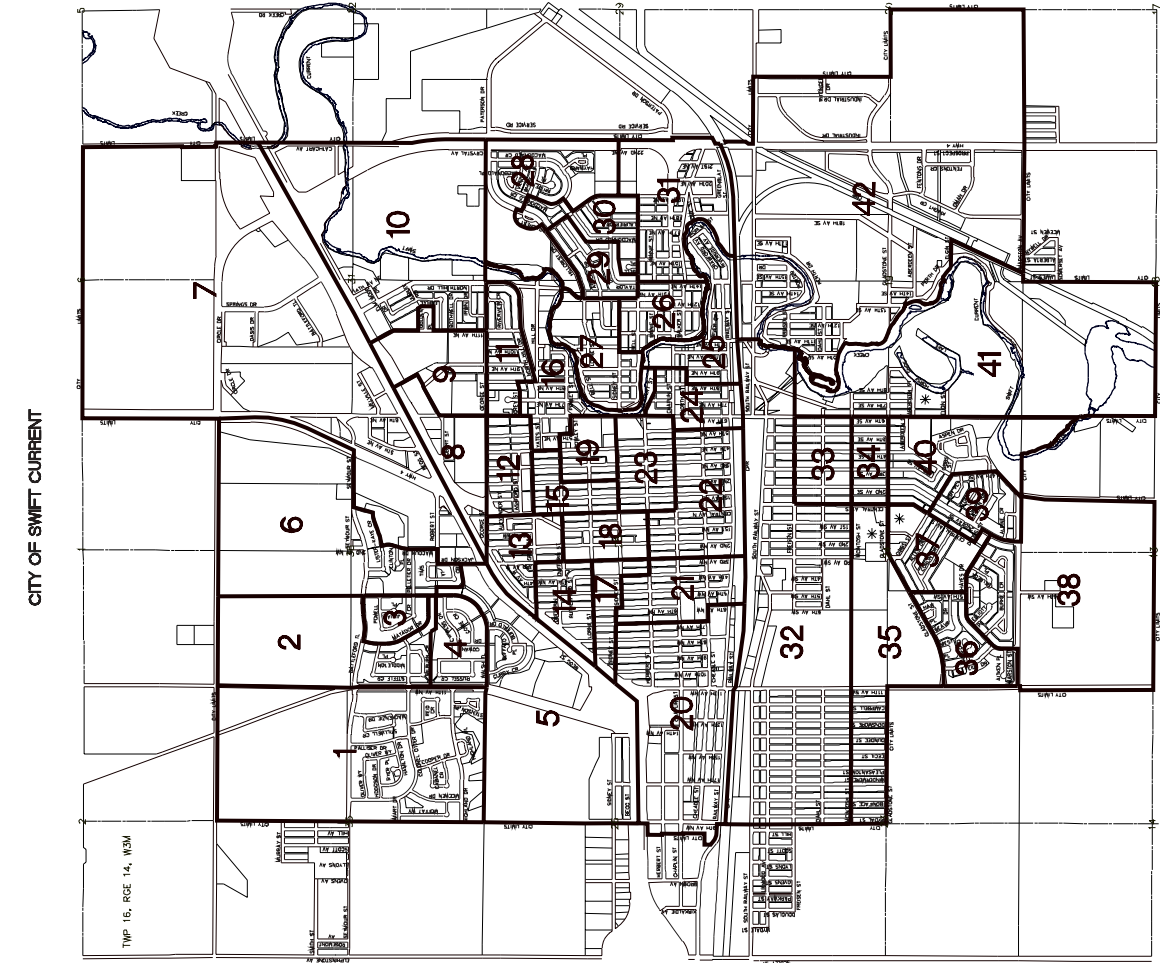
Poll No.	Name	Eligible Voters	Votes Cast For			Ballots	
			Walter Krushelniski L.	Lloyd Johnson N.D.P.	Denis Allchurch Sask.	Total Counted	Rejected
1	Glaslyn Rural	309	25	53	115	193	2
2	Glaslyn	254	34	54	76	164	-
3	Medstead Rural	325	24	33	170	227	-
4	Medstead	105	24	18	39	81	-
5	Belbutte	177	20	30	71	121	1
6	Junor/Ranger	80	13	36	16	65	1
7	Edward Lake	352	13	203	7	223	-
8	Chitek Lake	175	26	33	50	109	1
9	Leoville	231	94	43	28	165	2
10	Leoville Rural	132	46	22	28	96	-
11	Spiritwood Rural North	278	22	83	50	155	1
12	Spiritwood West	248	32	58	87	177	2
13	Spiritwood East	301	52	53	124	229	-
14	Spiritwood Rural South	310	28	43	138	209	2
15	Shell Lake Rural	311	23	69	100	192	1
16	Shell Lake	143	16	48	35	99	1
17	Big River I. R.	757	7	141	4	152	-
18	Delaronde	295	28	58	82	168	1
19	Big River North	281	32	59	45	136	1
20	Big River South	219	25	26	52	103	2
21	Big River Rural	279	14	37	97	148	2
22	Debden Rural North	209	27	33	50	110	-
23	Debden Rural South	180	32	26	55	113	-
24	Debden	276	76	37	54	167	-
25	Ahtahkakoop I. R.	564	1	43	-	44	-
26	Mont Nebo	90	4	27	17	48	-
27	Stump Lake	181	16	41	59	116	-
28	Canwood Rural	231	22	50	103	175	1
29	Canwood	257	38	65	80	183	-
30	Cameo	171	18	26	74	118	-
31	Parkside	310	26	57	123	206	1
32	Shellbrook Rural	335	29	55	100	184	-
33	Shellbrook South West	296	27	71	84	182	-
34	Shellbrook North	279	40	96	66	202	-
35	Shellbrook South East	264	27	95	53	175	-
36	Wild Rose	208	11	70	55	136	-
37	Holbein	342	32	81	80	193	4
38	MacDowall	350	28	64	101	193	1
39	Duck Lake Rural	198	38	52	67	157	-
40	Duck Lake	351	43	102	49	194	-
41	Okemasis I. R./Beardy's I. R.	429	14	122	4	140	-
	Lake Wood Lodge, Big River	29	3	7	1	11	1
	Whispering Pine Place, Canwood	30	6	14	4	24	-
	Duck Lake and District Nursing Home, Duck Lake	30	2	4	1	7	-
	Evergreen Health Centre, Leoville	16	3	5	2	10	-
	Parkland Terrace, Shellbrook	34	3	8	6	17	1
	Idylwild Senior Citizens Lodge, Spiritwood	34	4	8	1	13	3
	Big River Advance		15	23	32	70	-
	MacDowall Advance		1	5	11	17	-
	Medstead Advance		3	5	24	32	-
	Shellbrook Advance		5	45	66	116	1
	Spiritwood Advance		22	41	43	106	-
	Absentee Ballots		1	9	10	20	-
	Hospital/Remand Ballots			8	7	21	1
Totals		11,256	1,223	2,594	2,895	6,712	34
Candidate Elected - Denis Allchurch							
Plurality		301					
% Who Voted		59.93%					
% By Party			18.22%	38.65%	43.13%		



NOTE: SECOND EDITION
 CONSTITUENCY BOUNDARIES ARE DRAWN PURSUANT TO THE REPRESENTATION ACT, 1994 PUBLISHED BY THE CHIEF ELECTORAL OFFICER URBAN MUNICIPAL BOUNDARIES AS OF JULY 1, 1993
 © 1998 Saskatchewan Property Management Corporation SaskGeomatics Division



Poll No.	Polling Location Name	Eligible Voters	Votes Cast For			Ballots	
			Rhonda Thompson L.	John Wall N.D.P.	Brad Wall Sask.	Total Counted	Rejected
1	Trailview Alliance Church, Swift Current	295	20	53	125	198	-
2	Trailview Alliance Church, Swift Current	249	25	58	94	177	-
3	Trailview Alliance Church, Swift Current	205	19	37	76	132	-
4	Trailview Alliance Church, Swift Current	347	36	84	114	234	-
5	Trailview Alliance Church, Swift Current	253	18	61	106	185	-
6	Trailview Alliance Church, Swift Current	266	20	61	97	178	1
7	Trailview Alliance Church, Swift Current	167	25	21	66	112	1
8	O. M. Irwin School, Swift Current	108	10	17	24	51	1
9	O. M. Irwin School, Swift Current	277	20	47	99	166	1
10	O. M. Irwin School, Swift Current	288	22	45	125	192	2
11	O. M. Irwin School, Swift Current	288	20	46	114	180	1
12	Recreation Centre, Swift Current	244	28	62	94	184	-
13	Central School, Swift Current	193	17	41	50	108	-
14	St. Patrick's School, Swift Current	220	22	28	64	114	-
15	Central School, Swift Current	232	33	49	60	142	-
16	Recreation Centre, Swift Current	220	20	43	59	122	-
17	St. Patrick's School, Swift Current	221	31	46	61	138	-
18	Central School, Swift Current	296	33	54	95	182	1
19	Recreation Centre, Swift Current	210	32	42	60	134	1
20	Gauvin Motors, Swift Current	245	23	55	70	148	-
21	Gauvin Motors, Swift Current	222	31	41	60	132	-
22	St. Stephen's Anglican Church, Swift Current	222	21	41	71	133	-
23	St. Stephen's Anglican Church, Swift Current	229	27	34	72	133	-
24	Zion Mennonite Church, Swift Current	228	18	45	66	129	1
25	Zion Mennonite Church, Swift Current	206	17	40	67	124	1
26	Centennial Civic Centre, Swift Current	199	15	57	56	128	-
27	Centennial Civic Centre, Swift Current	270	26	56	103	185	-
28	Centennial Civic Centre, Swift Current	273	15	58	123	196	1
29	Centennial Civic Centre, Swift Current	251	27	49	113	189	-
30	Centennial Civic Centre, Swift Current	245	17	53	84	154	1
31	Centennial Civic Centre, Swift Current	258	31	45	86	162	-
32	Palliser Regional Care Centre, Swift Current	257	27	60	75	162	1
33	St. Joseph's School, Swift Current	286	21	61	104	186	-
34	St. Joseph's School, Swift Current	215	22	40	83	145	-
35	Palliser Regional Care Centre, Swift Current	192	14	47	51	112	-
36	Fairview School, Swift Current	265	32	59	78	169	-
37	Fairview School, Swift Current	236	30	56	77	163	-
38	Fairview School, Swift Current	300	25	57	107	189	1
39	Fairview School, Swift Current	296	33	71	114	218	1
40	St. Joseph's School, Swift Current	220	30	45	79	154	-
41	St. Joseph's School, Swift Current	154	25	23	51	99	1
42	Zion Mennonite Church, Swift Current	178	19	28	54	101	1
43	Stewart Valley	235	10	68	95	173	3
44	Swift Current North West	231	16	64	85	165	-
45	Swift Current North East	210	18	33	97	148	-
46	Swift Current South West	248	28	32	108	168	-
47	Swift Current South East	231	36	17	137	190	-
48	Wymark	260	20	23	156	199	1
49	Blumenhof	140	28	21	83	132	1
	Palliser Regional Care Centre, Swift Current	97	12	18	14	44	2
	Prairie Pioneers Lodge, Swift Current	40	3	5	2	10	-
	Swift Current Care Centre, Swift Current	70	4	6	8	18	2
	First United Church Advance, Swift Current		87	215	366	668	1
	Absentee Ballots		3	9	13	25	-
	Hospital/Remand Ballots		7	11	9	27	1
Totals		11,788	1,269	2,538	4,600	8,407	29
Candidate Elected - Brad Wall							
Plurality		2,062					
% Who Voted		71.56%					
% By Party			15.09%	30.19%	54.72%		



* PERSONAL CARE FACILITY POLL(S):
 PALLISER REGIONAL CARE CENTRE, SWIFT CURRENT
 PRAIRIE PIONEERS LODGE, SWIFT CURRENT
 SWIFT CURRENT CARE CENTRE, SWIFT CURRENT

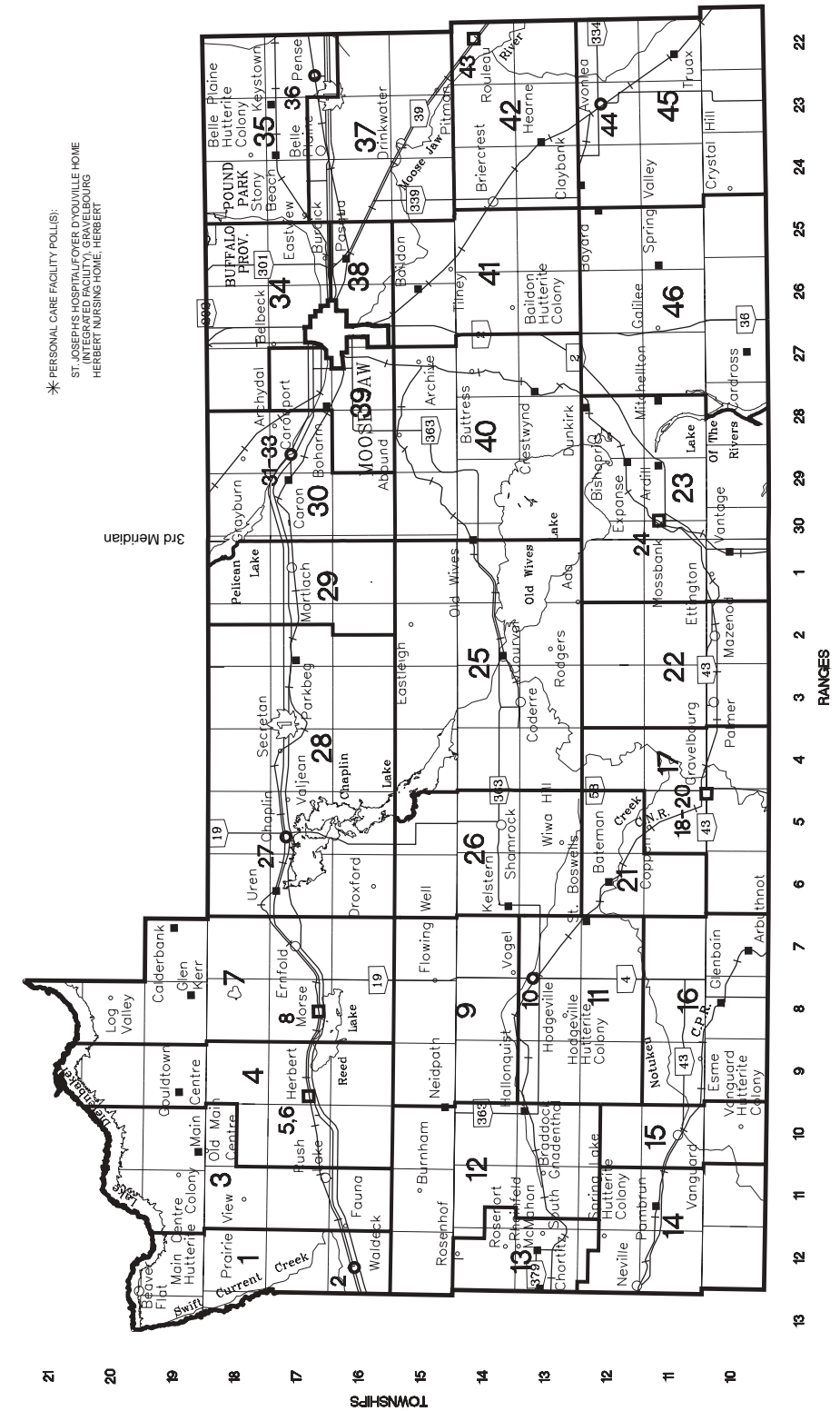
NOTE: SECOND EDITION
 CONSTITUENCY BOUNDARIES ARE DRAWN
 PURSUANT TO THE REPRESENTATION ACT, 1994
 PUBLISHED BY THE CHIEF ELECTORAL OFFICER
 URBAN MUNICIPAL BOUNDARIES AS OF JULY 1, 1993



Poll No.	Name	Eligible Voters	Votes Cast For			Ballots	
			Gerard Aldridge L.	Ivan Costley N.D.P.	Lyle Stewart Sask.	Total Counted	Rejected
1	Waldeck Rural	297	20	33	100	153	1
2	Waldeck	179	34	21	40	95	2
3	Rush Lake	274	56	23	79	158	-
4	Herbert Rural	265	55	25	111	191	1
5	Herbert West	345	78	59	97	234	1
6	Herbert East	257	77	45	70	192	2
7	Morse Rural	219	26	43	68	137	-
8	Morse	204	51	43	55	149	-
9	Hodgeville North Rural	156	37	22	49	108	-
10	Hodgeville	135	27	40	45	112	-
11	Hodgeville South Rural	211	30	26	72	128	-
12	Burnham/Niedpath	206	33	41	63	137	2
13	McMahon	184	20	10	105	135	1
14	Neville	192	43	20	89	152	-
15	Vanguard	245	56	17	60	133	-
16	Glenbain	139	40	19	50	109	-
17	Gravelbourg Rural	167	53	22	48	123	-
18	Gravelbourg South East	301	119	47	59	225	-
19	Gravelbourg North East	177	74	37	36	147	-
20	Gravelbourg West	291	111	51	40	202	-
21	Bateman	94	18	11	45	74	-
22	Mazenod/Palmer	171	25	20	72	117	2
23	Mossbank Rural	188	36	26	93	155	-
24	Mossbank	277	57	75	91	223	-
25	Coderre/Courval	173	67	22	49	138	-
26	Shamrock	183	47	25	65	137	-
27	Chaplin	219	45	57	69	171	1
28	Chaplin Rural	219	46	27	92	165	-
29	Mortlach	254	37	31	121	189	2
30	Caron	285	43	42	118	203	-
31	Caronport West	160	4	8	80	92	-
32	Caronport East	205	6	29	99	134	-
33	Caronport South	131	5	28	68	101	-
34	Moose Jaw North Rural	245	39	17	86	142	-
35	Stony Beach	306	41	25	140	206	-
36	Pense	338	34	57	151	242	-
37	Drinkwater/Belle Plaine	198	35	26	86	147	1
38	Pasqua/Mt. Pleasant	148	9	27	59	95	1
39	Boharm	239	43	24	95	162	-
40	Crestwynd	250	30	13	94	137	-
41	Baidon	276	41	25	141	207	1
42	Briercrest	233	47	27	104	178	1
43	Rouleau	283	35	45	153	233	1
44	Avonlea	323	61	61	113	235	-
45	Avonlea Rural	226	56	27	94	177	-
46	Spring Valley	238	39	11	129	179	-
	St. Joseph's Hospital/Foyer D'Youville Home (I), Gravelbourg	49	5	10	3	18	-
	Herbert Nursing Home, Herbert	54	7	3	3	13	1
	Hodgeville Advance		5	14	22	41	1
	Moose Jaw Advance		16	23	68	107	-
	Absentee Ballots		8	7	20	35	-
	Hospital/Remand Ballots		4	9	10	23	-
Totals		10,409	2,031	1,496	3,969	7,496	22

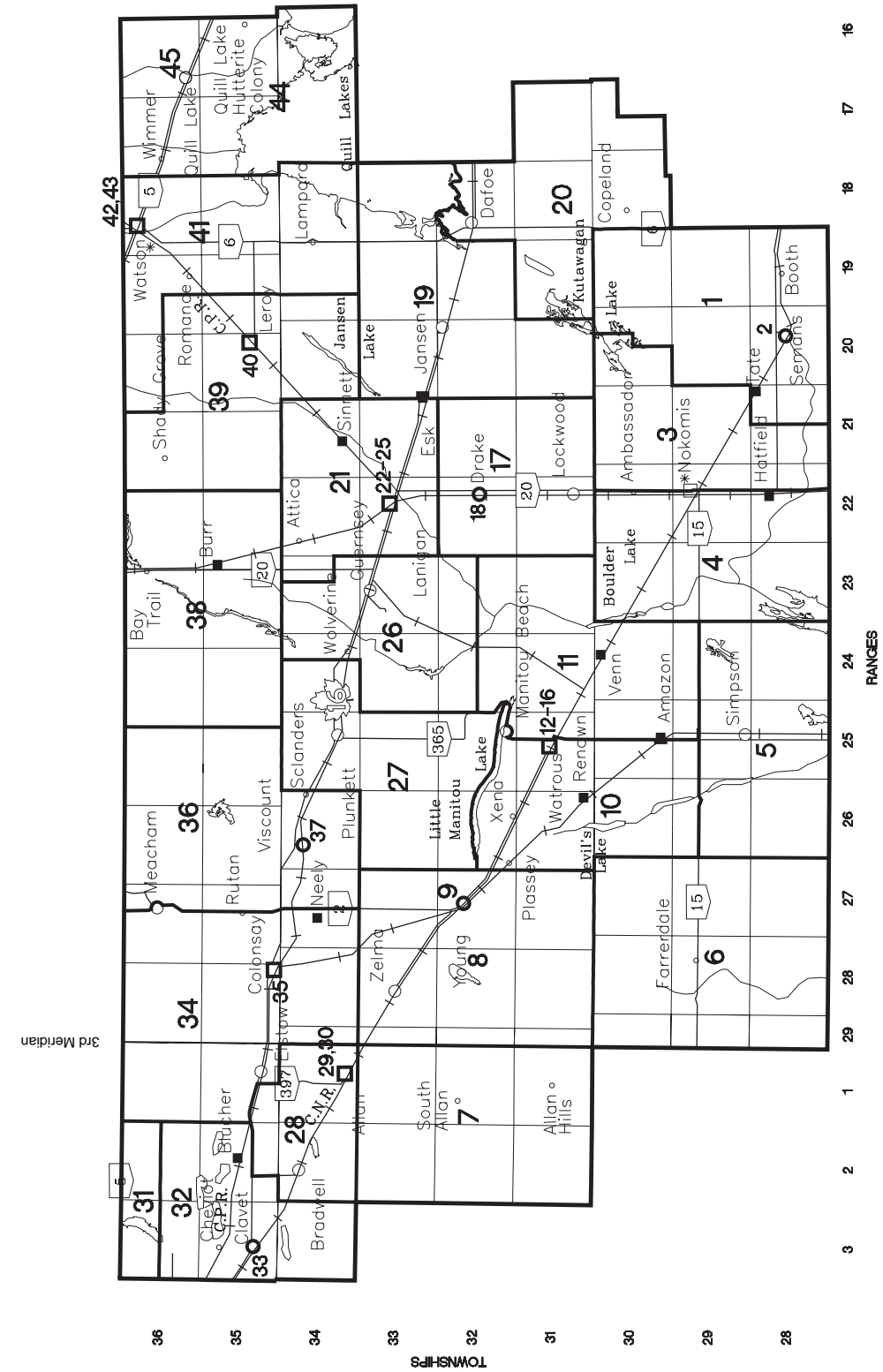
Candidate Elected - Lyle Stewart
 Plurality
 % Who Voted
 % By Party

1,938
 72.23%
 27.09%
 19.96%
 52.95%



NOTE: SECOND EDITION
 CONSTITUENCY BOUNDARIES ARE DRAWN PURSUANT TO THE REPRESENTATION ACT, 1994 PUBLISHED BY THE CHIEF ELECTORAL OFFICER URBAN MUNICIPAL BOUNDARIES AS OF JULY 1, 1993
 © 1998 Saskatchewan Property Management Corporation SaskGeomatics Division

Poll No.	Name	Eligible Voters	Votes Cast For			Ballots	
			Ray Hall L.	Eric Upshall N.D.P.	Donna Harpauer Sask.	Total Counted	Rejected
1	Semans Rural	169	10	46	81	137	-
2	Semans	229	30	56	84	170	1
3	Nokomis East	267	31	46	121	198	2
4	Nokomis West	217	14	89	53	156	2
5	Simpson	250	36	55	92	183	3
6	Farrerdale	144	24	31	61	116	-
7	South Allan	155	15	38	56	109	4
8	Young Rural	219	21	59	79	159	1
9	Young	232	19	109	60	188	2
10	Watrous Rural West	200	35	55	54	144	2
11	Watrous Rural East	207	17	35	84	136	-
12	Watrous South East	215	49	57	43	149	-
13	Watrous South West	294	54	91	67	212	-
14	Watrous North West	240	43	72	61	176	-
15	Watrous North East	278	67	85	70	222	1
16	Watrous East Central	247	44	82	53	179	3
17	Drake/Lockwood Rural	185	17	30	83	130	-
18	Drake	169	34	37	65	136	-
19	Jansen	215	22	44	111	177	-
20	Dafoe/Kutawagan	239	30	54	66	150	-
21	Lanigan Rural	207	22	33	82	137	-
22	Lanigan South West	202	27	76	43	146	-
23	Lanigan North West	218	25	59	46	130	-
24	Lanigan North	207	24	60	57	141	-
25	Lanigan East	258	35	87	61	183	-
26	Guernsey	246	22	56	100	178	-
27	Plunkett	191	16	57	50	123	1
28	Allan Rural/Bradwell	176	26	43	37	106	1
29	Allan North	219	53	52	50	155	3
30	Allan South	238	48	59	47	154	1
31A	Sunset Estates	211	18	46	52	116	-
31B	Sunset Estates	184	20	41	50	111	-
32	Clavet Rural	302	43	93	86	222	-
33	Clavet	208	29	44	60	133	-
34	Colonsay Rural	344	36	85	90	211	-
35	Colonsay	284	62	76	79	217	2
36	Viscount Rural	190	28	49	82	159	-
37	Viscount	196	36	39	56	131	1
38	Burr	269	20	34	104	158	1
39	Leroy Rural	220	24	73	50	147	2
40	Leroy	279	16	114	80	210	2
41	Watson Rural	258	12	45	123	180	-
42	Watson East	244	15	54	87	156	-
43	Watson West	302	34	74	87	195	-
44	Quill Lake Rural	215	9	26	111	146	-
45	Quill Lake	343	27	82	151	260	3
	Central Parkland Lodge, Lanigan	34	4	7	8	19	-
	Nokomis Health Centre, Nokomis	14	1	3	-	4	1
	Manitou Lodge, Watrous	56	12	14	4	30	2
	Quill Plains Centennial Lodge, Watson	50	4	6	2	12	-
	Allan Advance		16	23	38	77	-
	Lanigan Advance		29	32	51	112	-
	Nokomis Advance		4	16	19	39	-
	Watrous Advance		20	60	34	114	2
	Watson Advance		4	24	37	65	-
	Absentee Ballots		3	12	6	21	1
	Hospital/Remand Ballots		1	3	8	12	1
Totals		10,736	1,437	2,928	3,572	7,937	45
	Candidate Elected - Donna Harpauer						
	Plurality	644					
	% Who Voted	74.35%					
	% By Party		18.11%	36.89%	45.00%		

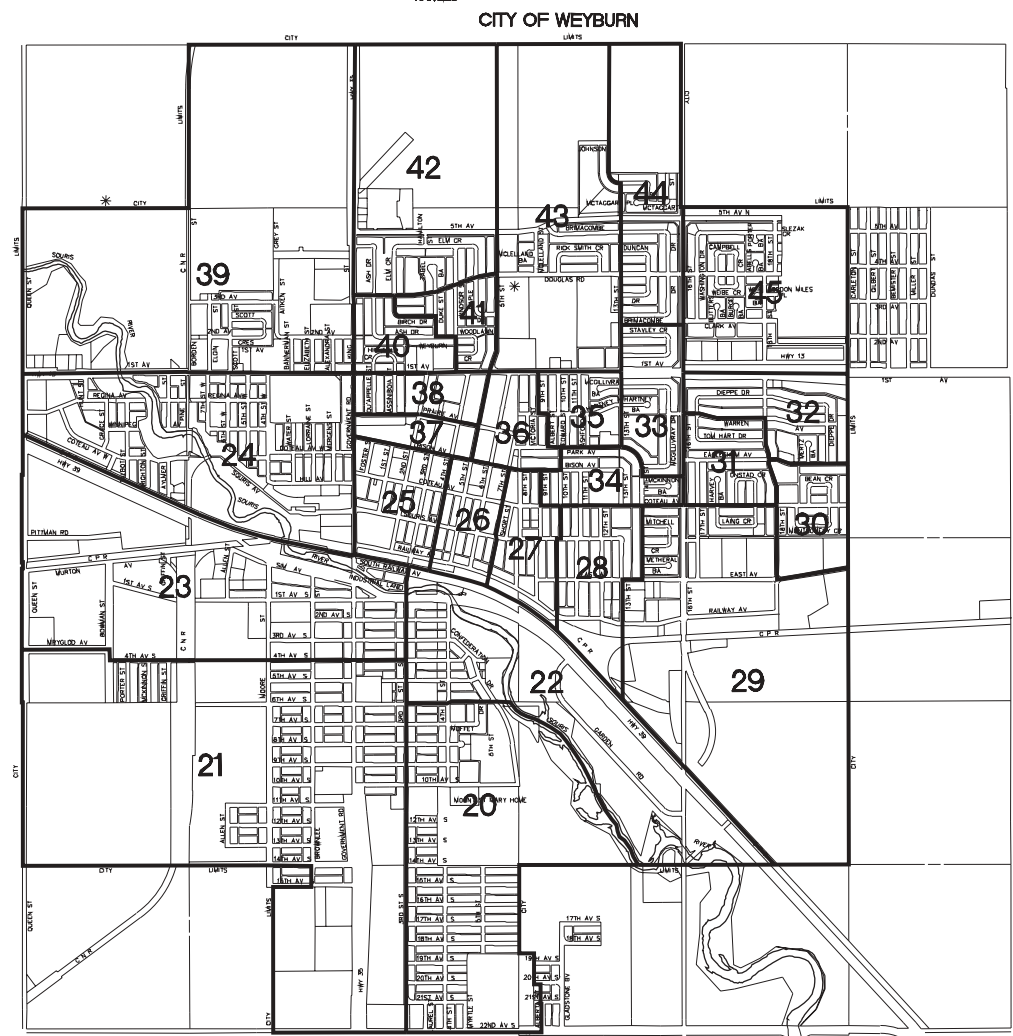
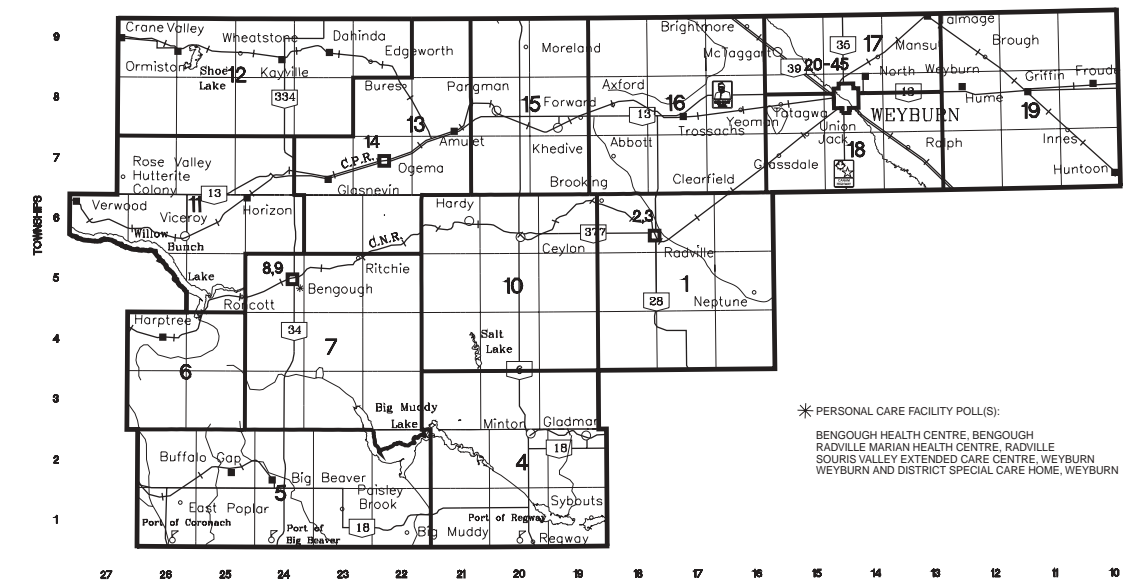


* PERSONAL CARE FACILITY POLLING DIVISIONS:
CENTRAL PARKLAND LODGE, LANIGAN
NOKOMIS HEALTH CENTRE, NOKOMIS
MANITOU LODGE, WATROUS
QUILL PLAINS CENTENNIAL LODGE, WATSON

NOTE: SECOND EDITION
CONSTITUENCY BOUNDARIES ARE DRAWN PURSUANT TO THE REPRESENTATION ACT, 1994 PUBLISHED BY THE CHIEF ELECTORAL OFFICER URBAN MUNICIPAL BOUNDARIES AS OF JULY 1, 1993



Poll No.	Name	Eligible Voters	Votes Cast For			Ballots	
			Joseph F. Weisgerber L.	Judy Bradley N.D.P.	Brenda Bakken Sask.	Total Counted	Rejected
1	Radville Rural	267	17	23	145	185	1
2	Radville West	265	37	40	100	177	1
3	Radville East	289	36	58	128	222	2
4	Minton	277	31	38	153	222	-
5	Big Beaver	182	18	6	108	132	-
6	Harpree	81	7	5	49	61	-
7	Bengough	185	20	9	105	134	-
8	Bengough West	140	13	21	49	83	-
9	Bengough East	177	14	30	64	108	1
10	Ceylon	284	32	61	143	236	1
11	Viceroy	246	33	52	102	187	-
12	Kayville	236	24	33	110	167	-
13	Ogema Rural	206	15	34	107	156	-
14	Ogema	251	24	61	115	200	1
15	Pangman	336	24	94	111	229	2
16	Trossachs	205	23	15	106	144	1
17	Weyburn Rural North	375	38	85	144	267	-
18	Weyburn Rural South	276	36	49	115	200	4
19	Griffin	269	25	46	137	208	1
20	Souris School, Weyburn	188	27	45	45	117	2
21	Souris School, Weyburn	175	12	64	38	114	-
22	Souris School, Weyburn	171	17	61	30	108	-
23	Souris School, Weyburn	167	24	65	42	131	-
24	Weyburn Junior High School, Weyburn	179	20	43	37	100	-
25	St. Dominic Savio School, Weyburn	281	37	85	64	186	-
26	Haig School, Weyburn	230	35	64	42	141	-
27	Haig School, Weyburn	216	22	64	59	145	1
28	Haig School, Weyburn	213	27	83	51	161	-
29	Haig School, Weyburn	206	25	49	68	142	1
30	St. Michael's School, Weyburn	292	24	106	54	184	3
31	St. Michael's School, Weyburn	310	21	98	104	223	-
32	St. Michael's School, Weyburn	283	34	68	95	197	-
33	St. Michael's School, Weyburn	268	39	76	83	198	1
34	Haig School, Weyburn	208	19	65	54	138	-
35	St. Michael's School, Weyburn	210	21	51	47	119	-
36	St. Dominic Savio School, Weyburn	320	41	99	76	216	-
37	St. Dominic Savio School, Weyburn	196	38	57	52	147	1
38	St. Dominic Savio School, Weyburn	234	39	85	51	175	2
39	St. Dominic Savio School, Weyburn	314	55	85	74	214	-
40	Weyburn Junior High School, Weyburn	203	35	50	63	148	2
41	Weyburn Junior High School, Weyburn	217	23	66	69	158	-
42	Weyburn Junior High School, Weyburn	286	35	78	103	216	1
43	Weyburn Junior High School, Weyburn	285	31	65	77	173	1
44	Weyburn Junior High School, Weyburn	236	28	90	64	182	-
45	Weyburn Junior High School, Weyburn	257	33	71	74	178	-
	Bengough Health Centre, Bengough	35	2	6	4	12	-
	Radville Marian Health Centre, Radville	50	3	11	3	17	1
	Souris Valley Extended Care Centre, Weyburn	160	11	4	11	26	2
	Weyburn and District Special Care Home, Weyburn	109	7	19	5	31	-
	Bengough Advance	14	14	14	58	86	1
	Pangman Advance	3	30	20	53	83	-
	Radville Advance	12	24	37	73	114	-
	Weyburn Advance	72	169	146	387	774	4
	Absentee Ballots	16	27	18	61	122	-
	Hospital/Remand Ballots	4	2	6	12	24	2
Totals		11,046	1,373	2,899	4,015	8,287	40
Candidate Elected - Brenda Bakken							
Plurality		1,116					
% Who Voted		75.38%					
% By Party			16.57%	34.98%	48.45%		



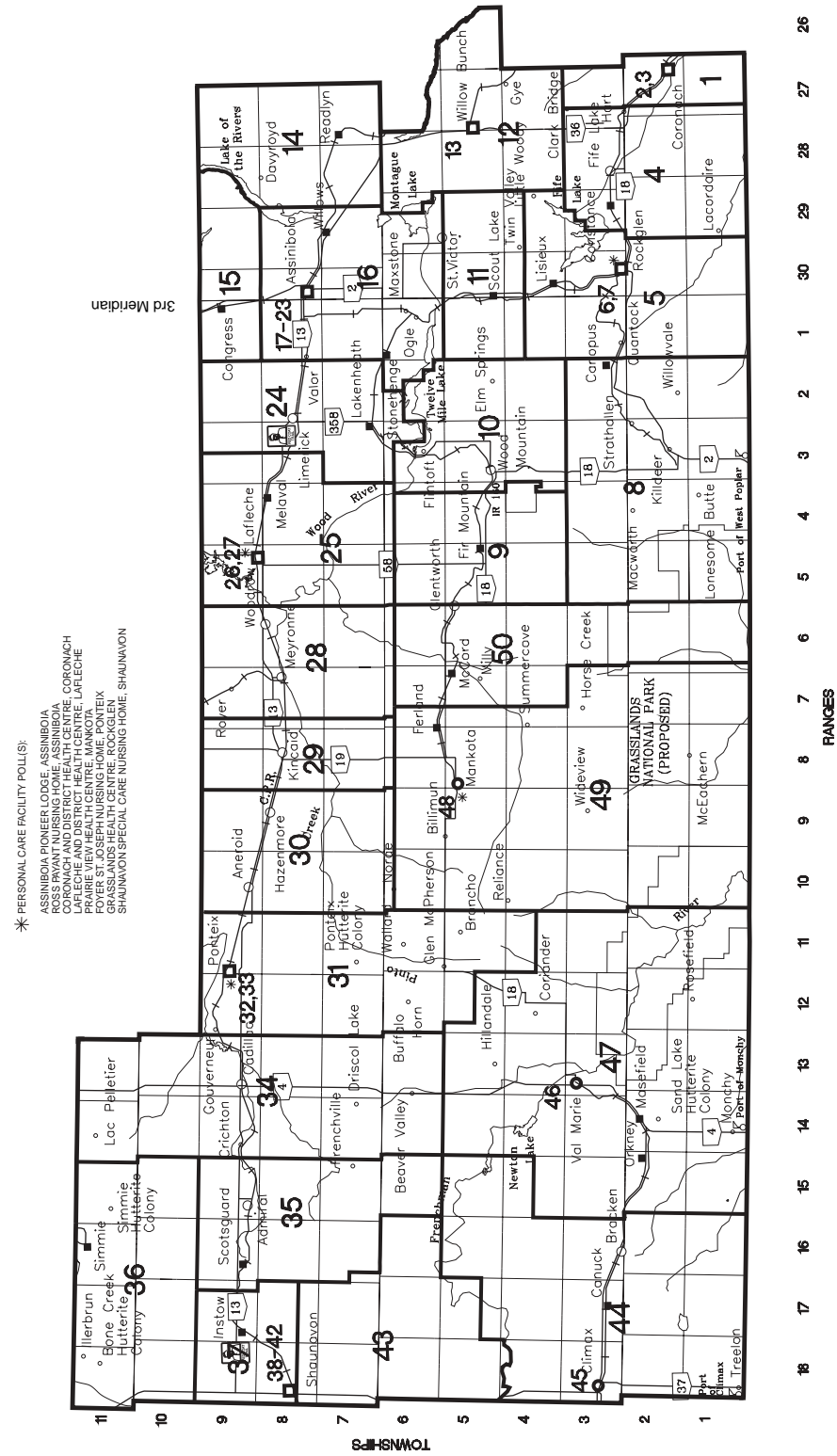
NOTE: SECOND EDITION
 CONSTITUENCY BOUNDARIES ARE DRAWN PURSUANT TO THE REPRESENTATION ACT, 1994 PUBLISHED BY THE CHIEF ELECTORAL OFFICER URBAN MUNICIPAL BOUNDARIES AS OF JULY 1, 1993



Poll No.	Name	Eligible Voters	Votes Cast For			Ballots	
			Glen McPherson L.	Robert Anderson N.D.P.	D. F. (Yogi) Huyghebaert Sask.	Total Counted	Rejected
1	Coronach Rural	83	37	-	18	55	1
2	Coronach South West	333	128	51	70	249	2
3	Coronach North East	242	96	24	50	170	-
4	Fife Lake	146	37	12	54	103	3
5	Rockglen Rural	186	51	25	60	136	-
6	Rockglen South	97	25	15	35	75	-
7	Rockglen North	235	45	31	88	164	1
8	Killdeer	131	18	5	74	97	-
9	Fir Mountain	188	32	27	94	153	-
10	Wood Mountain	136	18	24	51	93	-
11	Scout Lake	115	35	12	41	88	-
12	Willow Bunch Rural	156	36	13	37	86	-
13	Willow Bunch	280	107	50	44	201	1
14	Davyroyd	145	27	8	73	108	-
15	Congress	76	25	5	33	63	-
16	Assiniboia Rural	298	84	45	79	208	-
17	Assiniboia North West	124	41	21	37	99	-
18	Assiniboia Centre West	245	83	42	50	175	3
19	Assiniboia Centre South	291	84	56	65	205	1
20	Assiniboia South	306	88	57	83	228	1
21	Assiniboia Centre South East	192	76	37	47	160	2
22	Assiniboia Centre	277	79	57	63	199	-
23	Assiniboia East	210	78	43	41	162	-
24	Limerick	314	64	60	120	244	1
25	Lafleche Rural	261	53	43	105	201	1
26	Lafleche East	161	58	26	48	132	1
27	Lafleche West	157	63	19	41	123	-
28	Meyronne	161	39	23	64	126	-
29	Kincaid	179	46	21	63	130	1
30	Hazenmore	231	58	23	100	181	-
31	Ponteix Rural	257	84	12	67	163	1
32	Ponteix East	201	86	25	50	161	-
33	Ponteix West	187	91	33	20	144	2
34	Cadillac	249	60	27	106	193	-
35	Admiral	149	47	25	40	112	-
36	Simmie	230	40	27	58	125	-
37	Shaunavon Rural North	174	60	23	34	117	1
38	Shaunavon East	240	86	40	30	156	1
39	Shaunavon South	224	52	50	55	157	-
40	Shaunavon Centre	259	109	42	45	196	-
41	Shaunavon North	257	96	41	31	168	-
42	Shaunavon West	244	68	46	48	162	-
43	Shaunavon Rural South	157	52	36	29	117	1
44	Climax Rural	206	48	13	88	149	1
45	Climax	147	35	27	51	113	-
46	Val Marie	111	28	15	24	67	1
47	Val Marie Rural	262	43	3	72	118	-
48	Mankota	208	60	17	90	167	-
49	Mankota Rural	238	60	17	126	203	-
50	McCord	201	41	22	112	175	-
	Assiniboia Pioneer Lodge, Assiniboia	43	9	14	6	29	2
	Ross Payant Nursing Home, Assiniboia	55	5	3	7	15	1
	Coronach and District Health Centre, Coronach	13	2	2	2	6	-
	Lafleche and District Health Centre, Lafleche	15	2	2	1	5	-
	Prairie View Health Centre, Mankota	13	1	1	8	10	-
	Foyer St. Joseph Nursing Home, Ponteix	31	6	3	1	10	-
	Grasslands Health Centre, Rockglen	17	2	1	1	4	-
	Shaunavon Special Care Nursing Home, Shaunavon	43	10	13	4	27	-
	Assiniboia Advance	69	71	3	42	182	-
	Mankota Advance	10	3	16	29	45	-
	Rockglen Advance	14	13	18	45	75	-
	Shaunavon Advance	57	77	33	167	267	-
	Val Marie Advance	7	2	10	19	31	-
	Absentee Ballots	7	7	4	18	31	-
	Hospital/Remand Ballots	5	4	5	14	23	-
Totals		10,387	3,163	1,632	3,162	7,957	29

Candidate Elected - Glen McPherson
 Plurality 1
 % Who Voted 76.88%
 % By Party

39.75% 20.51% 39.74%



* PERSONAL CARE FACILITY POLL(S):
 ASSINIBOIA PIONEER LODGE, ASSINIBOIA
 ROSS PAYANT NURSING HOME, ASSINIBOIA
 CORONACH AND DISTRICT HEALTH CENTRE, CORONACH
 LAFLECHE AND DISTRICT HEALTH CENTRE, LAFLECHE
 PRAIRIE VIEW HEALTH CENTRE, MANKOTA
 FOYER ST. JOSEPH NURSING HOME, PONTEIX
 GRASSLANDS HEALTH CENTRE, ROCKGLEN
 SHAUNAVON SPECIAL CARE NURSING HOME, SHAUNAVON

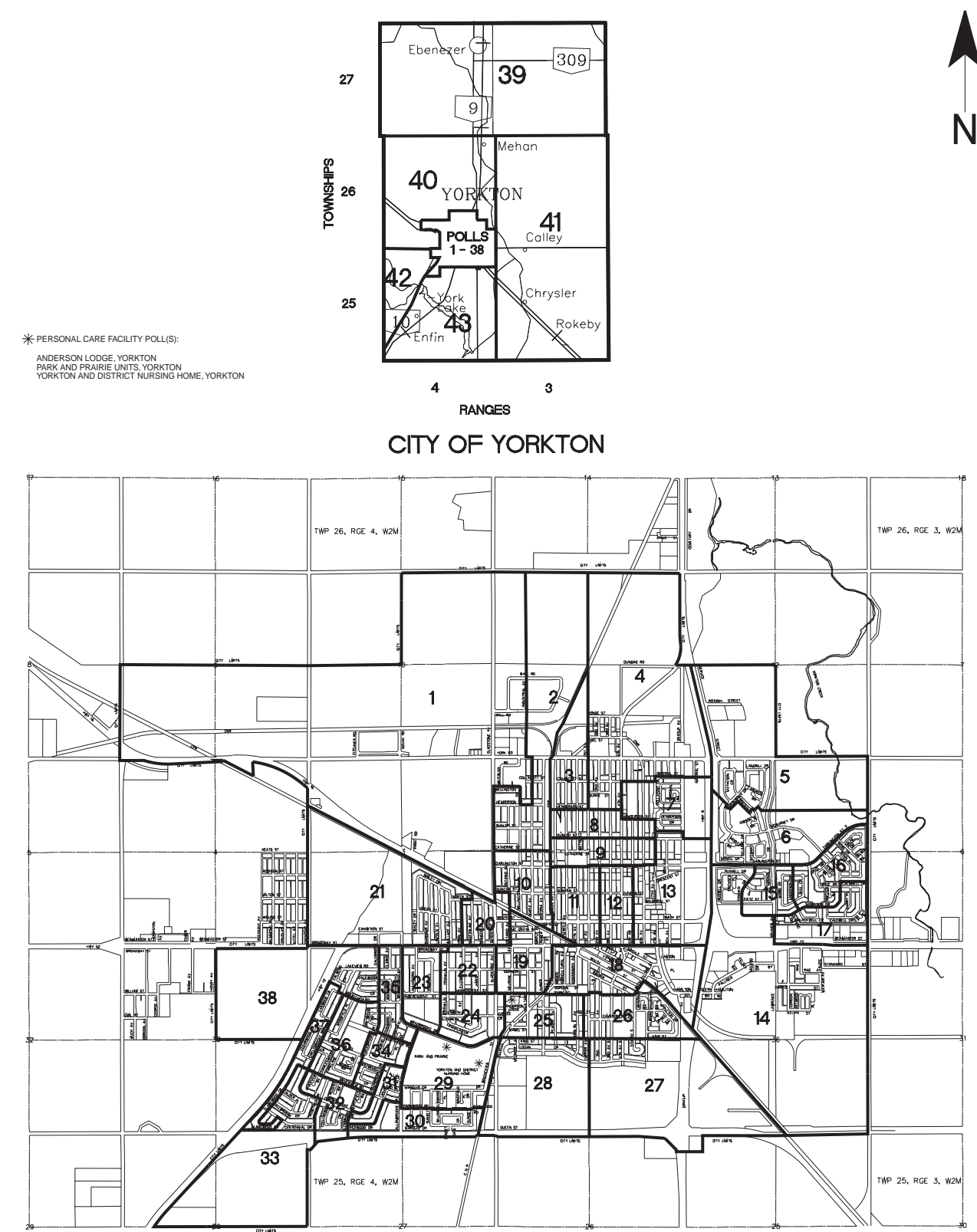
NOTE: SECOND EDITION

CONSTITUENCY BOUNDARIES ARE DRAWN
 PURSUANT TO THE REPRESENTATION ACT, 1994
 PUBLISHED BY THE CHIEF ELECTORAL OFFICER
 URBAN MUNICIPAL BOUNDARIES AS OF JULY 1, 1993

© 1998 Saskatchewan Property Management Corporation
 SaskGeomatics Division



Poll No.	Name	Eligible Voters	Votes Cast For			Ballots	
			Richard Yaholnitsky L.	Clay Serby N.D.P.	Lorne Gogal Sask.	Total Counted	Rejected
1	St. Mary's Parish Ukrainian Catholic Cultural Centre, Yorkton	225	25	30	36	91	1
2	St. Mary's Parish Ukrainian Catholic Cultural Centre, Yorkton	244	35	56	58	149	2
3	St. Alphonsus School, Yorkton	203	26	53	36	115	-
4	St. Alphonsus School, Yorkton	179	19	54	36	109	-
5	Gloria Hayden Community Centre, Yorkton	349	50	86	76	212	2
6	Gloria Hayden Community Centre, Yorkton	311	34	76	70	180	1
7	St. Alphonsus School, Yorkton	270	35	69	50	154	-
8	St. Alphonsus School, Yorkton	293	35	66	49	150	1
9	St. Gerard's Parish Complex, Yorkton	275	30	62	40	132	2
10	St. Mary's Parish Ukrainian Catholic Cultural Centre, Yorkton	292	24	51	38	113	1
11	St. Mary's Parish Ukrainian Catholic Cultural Centre, Yorkton	229	26	46	62	134	1
12	St. Gerard's Parish Complex, Yorkton	321	69	79	63	211	4
13	St. Gerard's Parish Complex, Yorkton	260	38	55	49	142	-
14	Gloria Hayden Community Centre, Yorkton	268	23	69	64	156	1
15	Gloria Hayden Community Centre, Yorkton	324	37	85	88	210	2
16	Gloria Hayden Community Centre, Yorkton	281	34	84	79	197	1
17	Gloria Hayden Community Centre, Yorkton	224	22	43	65	130	1
18	Yorkdale Central School, Yorkton	235	21	39	45	105	-
19	Parkland Regional College, Yorkton	269	34	69	32	135	-
20	West Broadway Mall, Yorkton	287	24	50	65	139	1
21	Parkland Agriplex, Yorkton	351	32	125	64	221	4
22	Parkland Regional College, Yorkton	253	38	48	51	137	-
23	West Broadway Mall, Yorkton	248	42	62	44	148	-
24	Parkland Regional College, Yorkton	256	54	79	29	162	1
25	Parkland Regional College, Yorkton	252	38	69	50	157	3
26	Yorkdale Central School, Yorkton	234	42	54	46	142	1
27	Yorkdale Central School, Yorkton	181	21	38	43	102	1
28	Yorkdale Central School, Yorkton	279	32	60	56	148	2
29	Parkland Regional College, Yorkton	276	42	69	54	165	2
30	Parkland Regional College, Yorkton	312	44	89	56	189	2
31	West Broadway Mall, Yorkton	263	26	49	42	117	2
32	West Broadway Mall, Yorkton	283	37	83	56	176	1
33	Parkland Agriplex, Yorkton	262	24	56	57	137	1
34	West Broadway Mall, Yorkton	300	36	79	51	166	-
35	West Broadway Mall, Yorkton	314	57	84	69	210	3
36	West Broadway Mall, Yorkton	327	52	93	50	195	-
37	Parkland Agriplex, Yorkton	231	22	63	61	146	1
38	Parkland Agriplex, Yorkton	207	26	62	42	130	1
39	Ebenezer	246	22	23	99	144	2
40	Yorkton Rural North West	206	24	45	61	130	-
41	Yorkton Rural East	223	39	32	83	154	-
42	Yorkton Rural South West	210	25	35	58	118	-
43	Yorkton Rural South	260	34	29	78	141	1
	Anderson Lodge, Yorkton	60	12	18	4	34	2
	Park and Prairie Units, Yorkton	45	3	2	2	7	3
	Yorkton and District Nursing Home, Yorkton	157	12	13	5	30	1
	St Gerard's Parish Hall Advance, Yorkton		93	193	166	452	4
	Absentee Ballots		3	7	3	13	-
	Hospital/Remand Ballots		5	12	6	23	-
Totals		11,575	1,578	2,893	2,587	7,058	59
Candidate Elected - Clay Serby							
Plurality		306					
% Who Voted		61.49%					
% By Party			22.36%	40.99%	36.65%		



NOTE: SECOND EDITION
 CONSTITUENCY BOUNDARIES ARE DRAWN PURSUANT TO THE REPRESENTATION ACT, 1994 PUBLISHED BY THE CHIEF ELECTORAL OFFICER URBAN MUNICIPAL BOUNDARIES AS OF JULY 1, 1993



Comparative Vote Summary by Registered Political Party

Appendix VII

Political Party	1999				1995			
	Votes Cast For Candidates	% of Vote	Candidates Nominated	Candidates Elected	Votes Cast For Candidates	% of Vote	Candidates Nominated	Candidates Elected
Liberal	81,694	20.15	58	4	141,873	34.70	58	11
N.D.P.	157,046	38.73	58	29	193,053	47.21	58	42
NGA	4,101	1.01	16	—	—	—	—	—
P.C.	1,609	.40	14	—	73,269	17.92	58	5
Sask. Party Independent	160,603 422	39.61 .10	58 2	25 —	— 712	— .17	— 4	— —
Total	405,475	100.00	206	58	408,907	100.00	178	58

Political Party	1991				1986			
	Votes Cast For Candidates	% of Vote	Candidates Nominated	Candidates Elected	Votes Cast For Candidates	% of Vote	Candidates Nominated	Candidates Elected
Alliance Communist	—	—	—	—	237	.04	6	—
Liberal	125,814	23.29	66	1	54,739	9.99	64	1
N.D.P.	275,780	51.05	66	55	247,683	45.20	64	25
P.C.	137,994	25.54	66	10	244,382	44.61	64	38
Independence (W.C.C.) - W.C.C.	46	.01	1	—	458	.08	9	—
Independent	592	.11	8	—	358	.07	3	—
Total	540,226	100.00	207	66	547,930	100.00	211	64

Political Party	1982				1978			
	Votes Cast For Candidates	% of Vote	Candidates Nominated	Candidates Elected	Votes Cast For Candidates	% of Vote	Candidates Nominated	Candidates Elected
A.P.P.S.	1,156	.22	10	—	—	—	—	—
Alliance Communist	—	—	—	—	—	—	—	—
Liberal	24,135	4.51	64	—	65,498	13.78	61	—
N.D.P.	201,390	37.64	64	9	228,791	48.12	61	44
P.C.	289,311	54.07	64	55	181,045	38.08	61	17
Independence (W.C.C.) - W.C.C.	17,487	3.26	40	—	—	—	—	—
Independent	1,607	.30	8	—	81	.02	2	—
Total	535,085	100.00	250	64	475,415	100.00	185	61

Political Party	1975				1971			
	Votes Cast For Candidates	% of Vote	Candidates Nominated	Candidates Elected	Votes Cast For Candidates	% of Vote	Candidates Nominated	Candidates Elected
Communist	—	—	—	—	46	.01	1	—
Liberal	142,853	31.67	61	15	193,864	42.83	60	15
N.D.P.	180,700	40.07	61	39	—	—	—	—
N.D.P. - C.C.F.	—	—	—	—	248,978	54.99	60	45
P.C.	124,573	27.62	61	7	9,659	2.13	16	—
Independent	2,897	.64	5	—	189	.04	1	—
Total	451,023	100.00	188	61	452,736	100.00	138	60



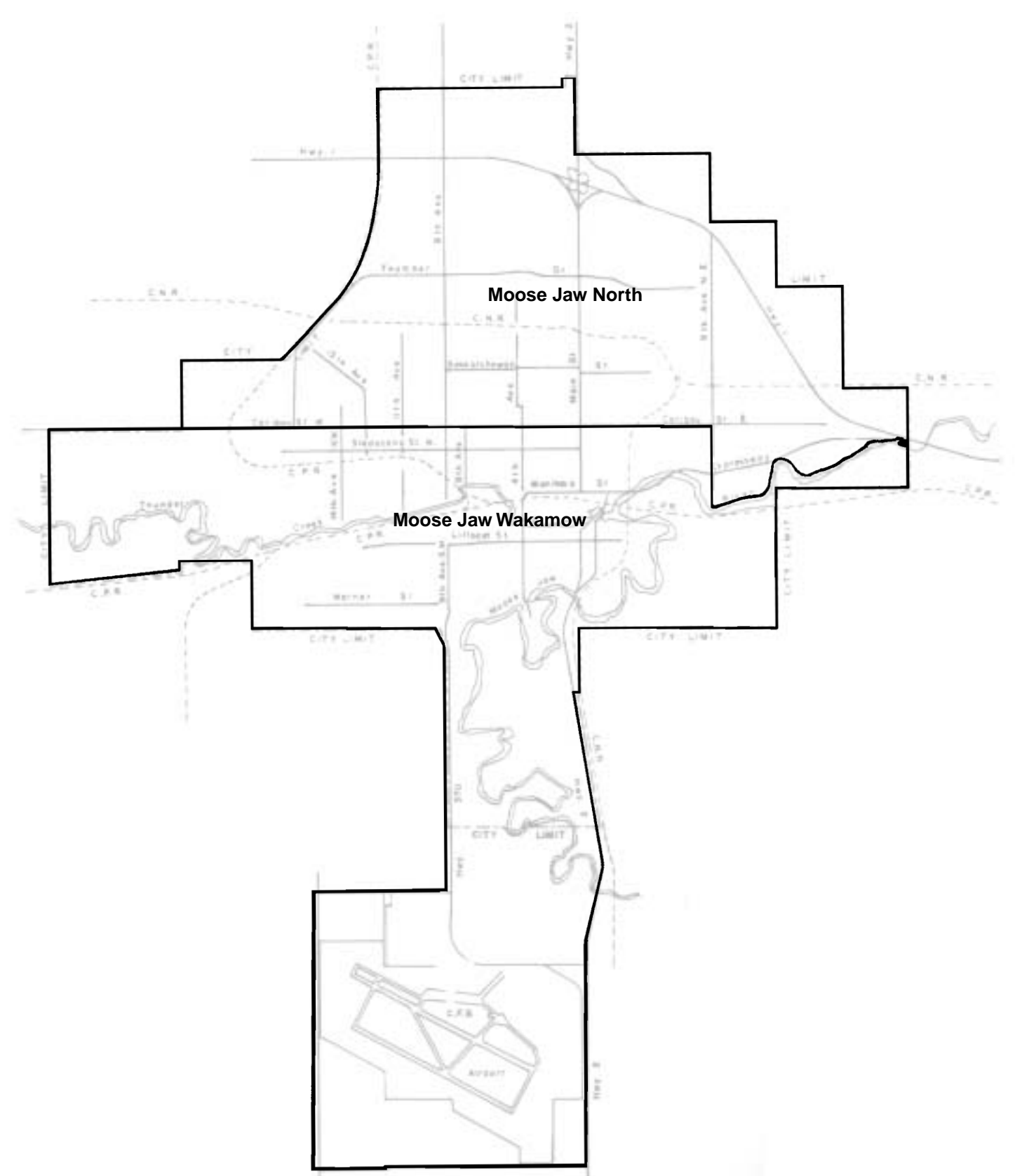
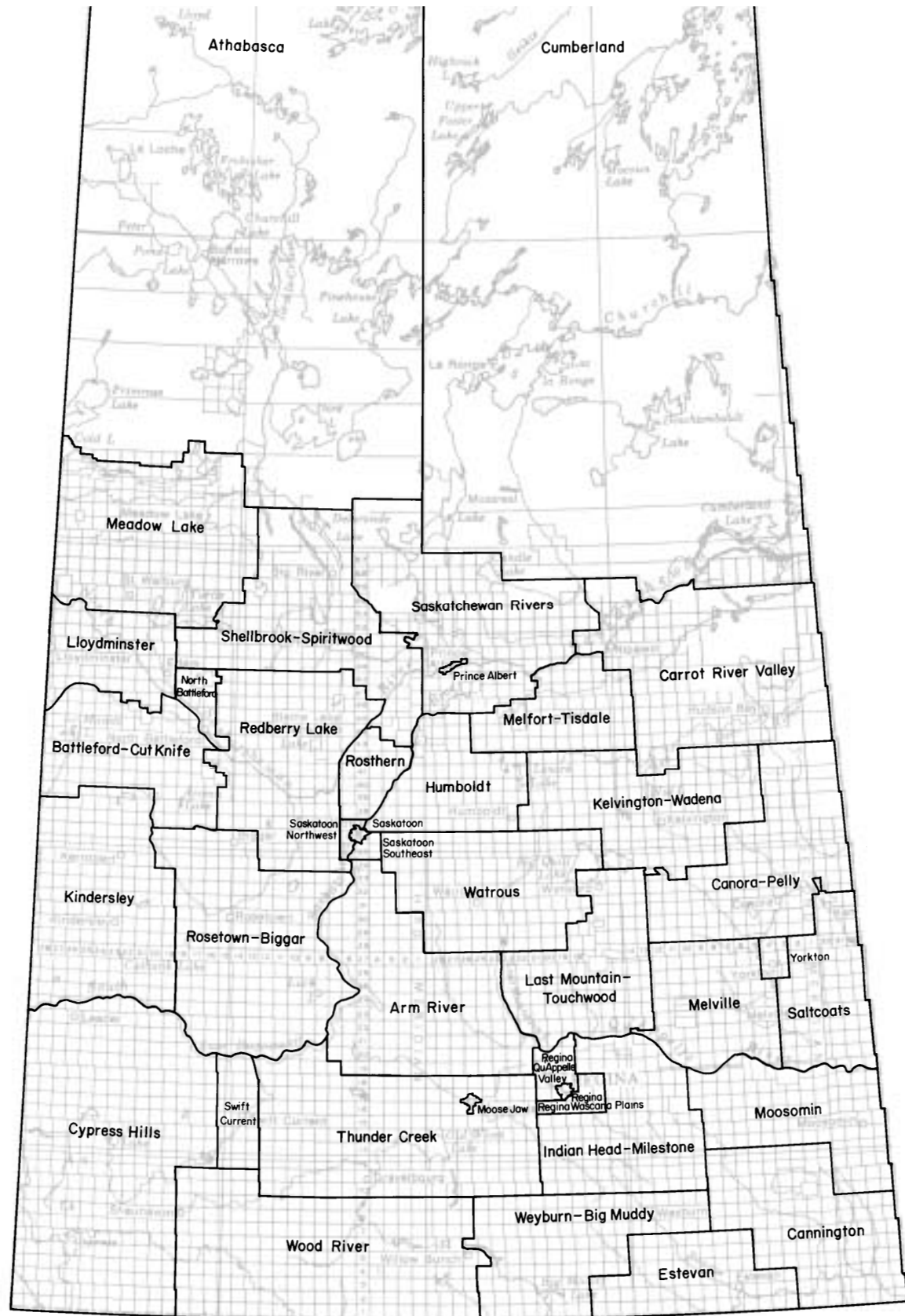
Comparative Ballot Summary

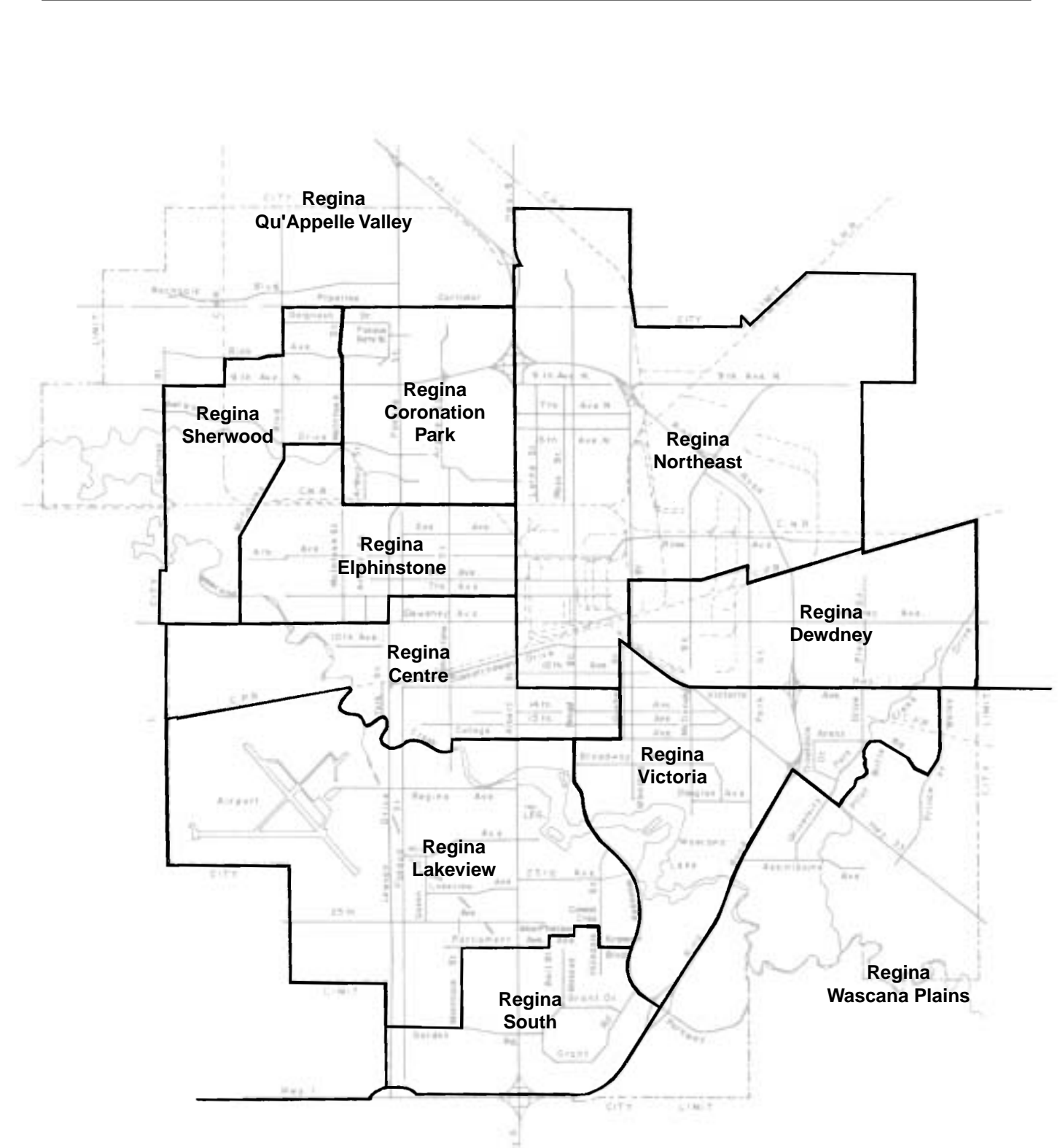
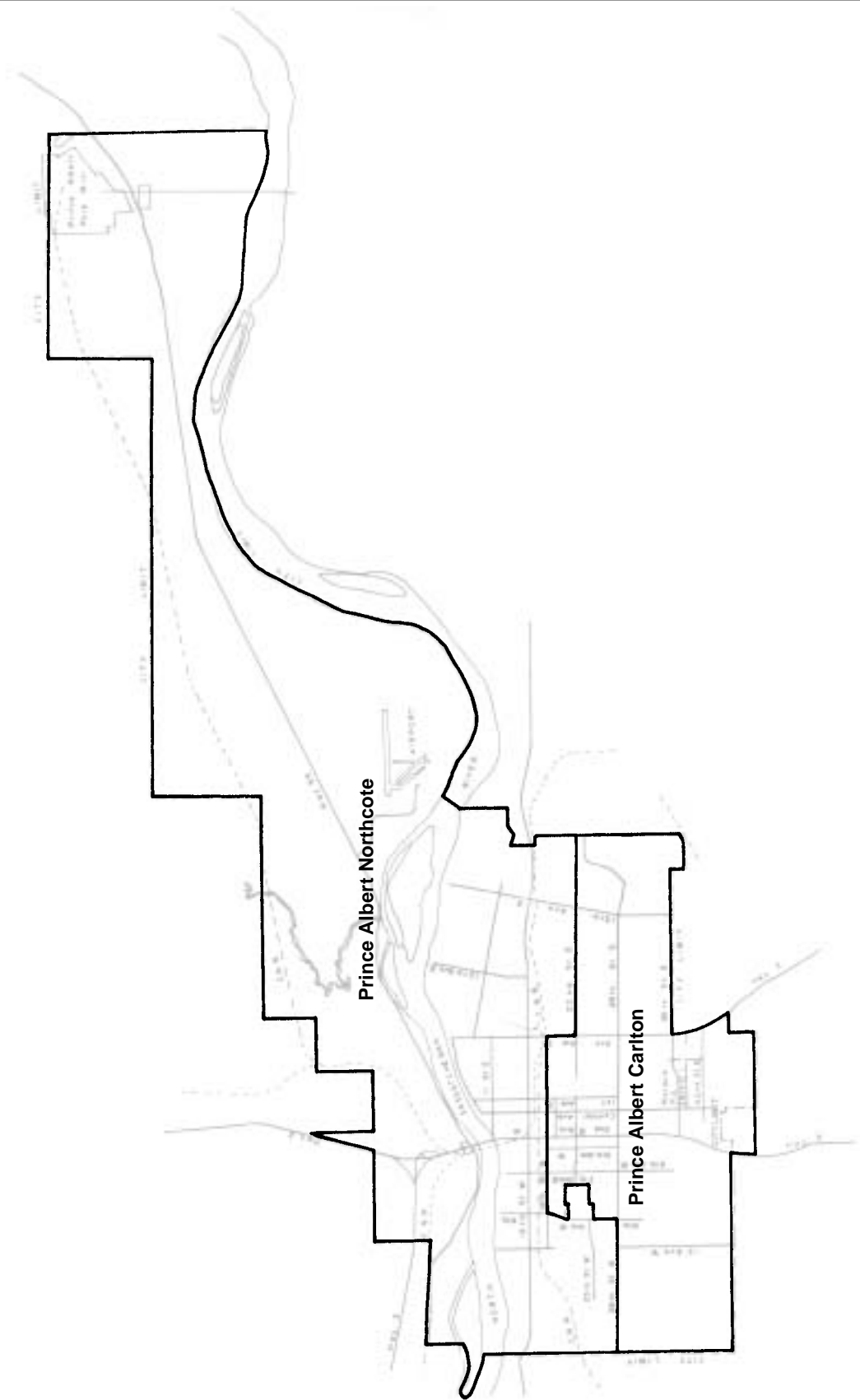
Appendix VIII

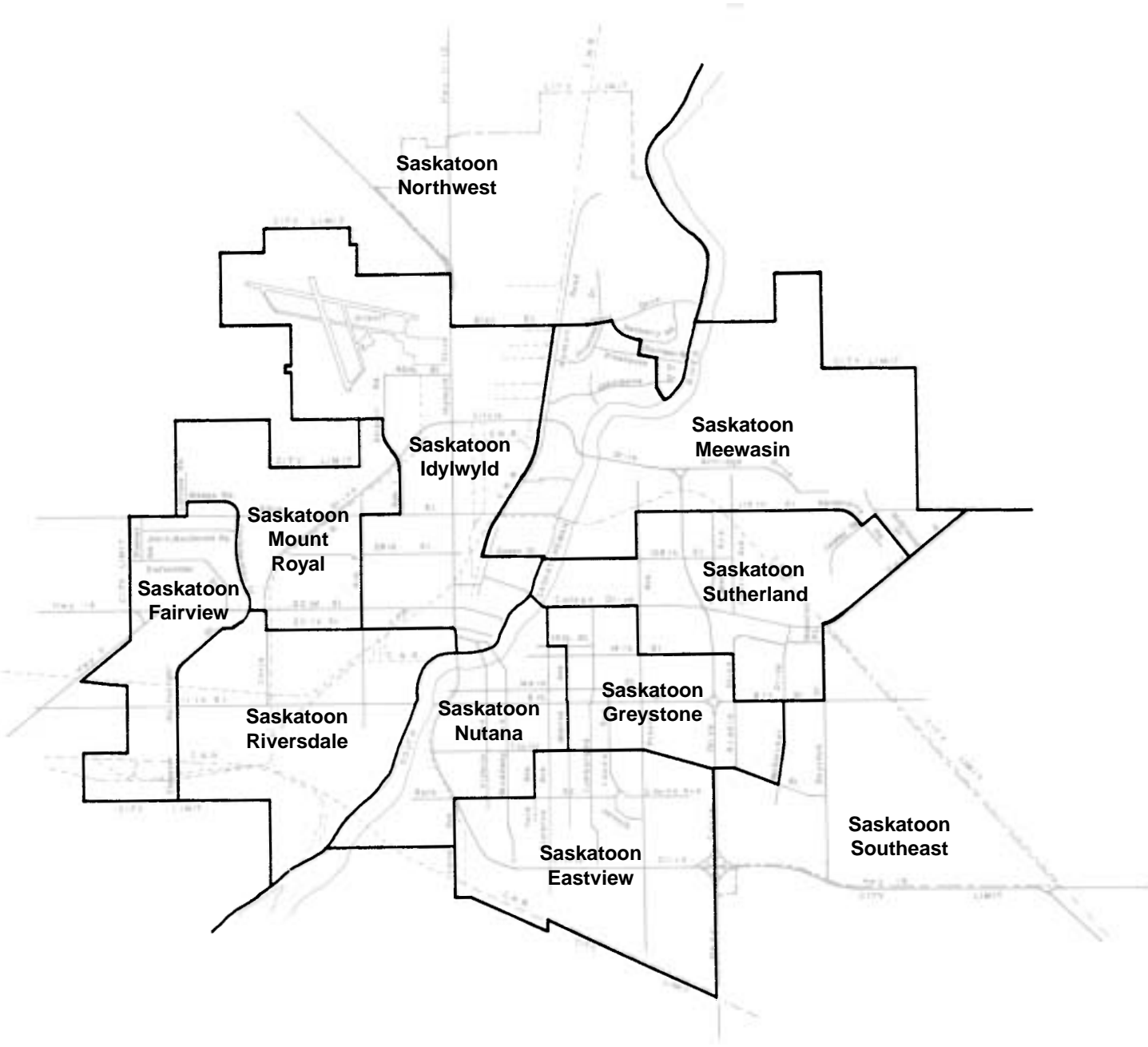
	1999	1995	1991	1986	1982	1978	1975	1971
Number of Names on Voters' Lists	622,500	636,227	652,233	669,716	640,216	601,142	564,390	550,850
Number of Votes Counted for Candidates	405,475	408,907	540,226	547,930	535,085	475,415	451,023	452,736
Number of Votes Counted at Advance Polls	22,282	19,674	28,698	25,881	20,298	15,615	14,997	15,085
Number of Votes Counted at Hospitals, Sanatoria and Remand Centres	1,152*	1,131*	1,980*	2,198*	2,036	1,850	2,074	2,853
Number of Votes Counted by Mail (Section 89 ¹)	—	342	306	440	868	620	546	—
Number of Absentee Votes Counted (Section 86)	1,069	—	—	—	—	—	—	—
Number of Rejected Ballots	2,232	2,001	2,534	1,937	1,837	2,154	1,862	5,645
Number of Unopened Ballot Envelopes	30	102	203	78	243	261	190	34
Number of Electors Who Voted	407,707	410,908	542,760	549,985	537,165	477,569	453,075	458,415
Percentage of Electors Who Voted	65.50	64.59	83.22	82.12	83.90	79.44	80.28	83.22

* Includes votes counted at Remand Centres

¹ The Election Act (Repealed by 1996, c.E-6.01 January 1, 1997)







Community	Constituency	Community	Constituency
Abbey	Cypress Hills	Baldon	Thunder Creek
Aberdeen	Humboldt	Balcarres	Melville
Abernethy	Melville	Baldwinton	Battleford-Cut Knife
Adanac	Battleford-Cut Knife	Balgonie	Regina Wascana Plains
Admiral	Wood River	Baljennie	Redberry Lake
Air Ronge	Cumberland	Balone Beach	Humboldt
Alameda	Cannington	Bangor	Saltcoats
Albertville	Saskatchewan Rivers	Bankend	Last Mountain-Touchwood
Algrove	Kelvington-Wadena	Bapaume	Shellbrook-Spiritwood
Alice Beach	Arm River	Baring	Moosomin
Alida	Cannington	Barrier Ford	Carrot River Valley
Allan	Watrous	Bateman	Thunder Creek
Alsask	Kindersley	Battleford	Battleford-Cut Knife
Alta Vista	Last Mountain-Touchwood	Battrum	Cypress Hills
Alticane	Redberry Lake	Bayard	Thunder Creek
Alvena	Humboldt	Bayview Heights	North Battleford
Amazon	Watrous	Beacon Hill	Meadow Lake
Amsterdam	Canora-Pelly	Beadle	Kindersley
Amulet	Weyburn-Big Muddy	Bear Creek	Athabasca
Anerley	Rosetown-Biggar	Beatty	Melfort-Tisdale
Aneroid	Wood River	Beaubier	Estevan
Anglia	Rosetown-Biggar	Beaufield	Kindersley
Annaheim	Kelvington-Wadena	Beauval	Athabasca
Antler	Cannington	Beaver Creek	Saskatoon Southeast
Aquadeo	North Battleford	Beaver Flat	Thunder Creek
Arborfield	Carrot River Valley	Bechard	Indian Head-Milestone
Arbuthnot	Thunder Creek	Beechy	Rosetown-Biggar
Archerwill	Kelvington-Wadena	Belbutte	Shellbrook-Spiritwood
Arcola	Cannington	Belle Plaine	Thunder Creek
Ardath	Rosetown-Biggar	Bellegarde	Cannington
Ardill	Thunder Creek	Bengough	Weyburn-Big Muddy
Arelee	Redberry Lake	Benson	Estevan
Arlington Beach	Last Mountain-Touchwood	Bertwell	Kelvington-Wadena
Armit	Carrot River Valley	Bethune	Arm River
Armley	Melfort-Tisdale	Beverley	Swift Current
Arran	Canora-Pelly	Bienfait	Estevan
Artland	Battleford-Cut Knife	Big Beaver	Weyburn-Big Muddy
Asquith	Redberry Lake	Big River	Shellbrook-Spiritwood
Assiniboia	Wood River	Big Shell	Shellbrook-Spiritwood
Atwater	Saltcoats	Biggar	Rosetown-Biggar
Avonhurst	Indian Head-Milestone	Birch Hills	Saskatchewan Rivers
Avonlea	Thunder Creek	Bird's Point	Saltcoats
Aylesbury	Arm River	Birmingham	Melville
Aylsham	Carrot River Valley	Birsay	Rosetown-Biggar



Community	Constituency	Community	Constituency
Bjorkdale	Carrot River Valley	Cadillac	Wood River
Black Point	Athabasca	Calder	Saltcoats
Bladworth	Arm River	Calderbank	Thunder Creek
Blaine Lake	Redberry Lake	Camsell Portage	Athabasca
Blucher	Watrous	Cana	Melville
Blumenheim	Rosthern	Candiac	Indian Head-Milestone
Blumenof	Swift Current	Candle Lake	Saskatchewan Rivers
Blumenthal	Rosthern	Cando	Battleford-Cut Knife
Bodmin	Shellbrook-Spiritwood	Cannington Lake	Cannington
Boharm	Thunder Creek	Canoe Lake	Athabasca
Borden	Redberry Lake	Canopus	Wood River
Bounty	Rosetown-Biggar	Canora	Canora-Pelly
Brabant	Cumberland	Cantal	Cannington
Bracken	Wood River	Cantuar	Swift Current
Brada	North Battleford	Canuck	Wood River
Bradwell	Watrous	Canwood	Shellbrook-Spiritwood
Brancepeth	Saskatchewan Rivers	Cardross	Thunder Creek
Bredenbury	Saltcoats	Carievale	Cannington
Breman	Humboldt	Carlea	Melfort-Tisdale
Bresaylor	Lloydminster	Carlton	Rosthern
Bridgeford	Arm River	Carlyle	Cannington
Briercrest	Thunder Creek	Carlyle Lake Resort	Cannington
Broadacres	Kindersley	Carmel	Humboldt
Broadview	Moosomin	Carmichael	Cypress Hills
Brock	Kindersley	Carnduff	Cannington
Broderick	Arm River	Caron	Thunder Creek
Bromhead	Estevan	Caronport	Thunder Creek
Brooksby	Melfort-Tisdale	Carragana	Kelvington-Wadena
Browning	Cannington	Carrot River	Carrot River Valley
Brownlee	Arm River	Carruthers	Battleford-Cut Knife
Bruno	Humboldt	Cavalier	North Battleford
B-Say-Tah	Indian Head-Milestone	Cavell	Battleford-Cut Knife
Buchanan	Canora-Pelly	Cedar Villa Estates	Saskatoon Northwest
Buena Vista	Arm River	Cedoux	Indian Head-Milestone
Buffalo Gap	Weyburn-Big Muddy	Central Butte	Arm River
Buffalo Narrows	Athabasca	Ceylon	Weyburn-Big Muddy
Bulyea	Last Mountain-Touchwood	Chamberlain	Arm River
Burgis Beach	Canora-Pelly	Chaplin	Thunder Creek
Burr	Watrous	Chelan	Carrot River Valley
Burrows	Moosomin	Chitek	Shellbrook-Spiritwood
Burstall	Cypress Hills	Chitek Lake	Shellbrook-Spiritwood
		Choiceland	Saskatchewan Rivers
Cabri	Cypress Hills	Chorney Beach	Canora-Pelly
Cactus Lake	Kindersley	Chortitz	Thunder Creek



Community	Constituency	Community	Constituency
Christopher Lake	Saskatchewan Rivers	Cumberland House	Cumberland
Churchbridge	Saltcoats	Cupar	Last Mountain-Touchwood
Clair	Kelvington-Wadena	Cut Knife	Battleford-Cut Knife
Clavet	Watrous	Cutbank	Arm River
Claybank	Thunder Creek		
Clearview Resort	Last Mountain-Touchwood	D'Arcy	Kindersley
Clemenceau	Carrot River Valley	Dafoe	Watrous
Climax	Wood River	Dahinda	Weyburn-Big Muddy
Cloan	Battleford-Cut Knife	Dalmeny	Rosthern
Clouston	Saskatchewan Rivers	Dana	Humboldt
Coalfields	Estevan	Danbury	Canora-Pelly
Cochin	North Battleford	Darlings Beach	Swift Current
Coderre	Thunder Creek	Darmody	Arm River
Codette	Carrot River Valley	Davidson	Arm River
Cole Bay	Athabasca	Davin	Indian Head-Milestone
Colesdale Park	Last Mountain-Touchwood	Davis	Saskatchewan Rivers
Coleville	Kindersley	Day's Beach	North Battleford
Colfax	Indian Head-Milestone	Debden	Shellbrook-Spiritwood
Colgate	Estevan	Delisle	Redberry Lake
Colonsay	Watrous	Delmas	Battleford-Cut Knife
Congress	Wood River	Demaine	Rosetown-Biggar
Conquest	Rosetown-Biggar	Denare Beach	Cumberland
Constance	Wood River	Denholm	Redberry Lake
Consul	Cypress Hills	Denzil	Kindersley
Corinne	Indian Head-Milestone	Deschambault Lake	Cumberland
Corning	Cannington	Descherm Lake	Athabasca
Coronach	Wood River	Dewar Lake	Kindersley
Cosine	Kindersley	Dilke	Arm River
Coteau Beach	Rosetown-Biggar	Dillabough	Kelvington-Wadena
Courval	Thunder Creek	Dillon	Athabasca
Craik	Arm River	Dinsmore	Rosetown-Biggar
Crane Valley	Weyburn-Big Muddy	Disley	Arm River
Craven	Last Mountain-Touchwood	Divide	Cypress Hills
Creelman	Indian Head-Milestone	Dixon	Humboldt
Creighton	Cumberland	Dodsland	Kindersley
Crestwynd	Thunder Creek	Dollard	Cypress Hills
Crooked River	Carrot River Valley	Domremy	Humboldt
Crutwell	Shellbrook-Spiritwood	Domremy Beach	Humboldt
Crystal Bay-Sunset	Meadow Lake	Donavon	Rosetown-Biggar
Crystal Lake	Canora-Pelly	Donwell	Canora-Pelly
Crystal Springs	Melfort-Tisdale	Doonside	Moosomin
Cudsaskwa Beach	Humboldt	Dore Lake	Athabasca
Cudworth	Humboldt	Dorintosh	Meadow Lake
Cullen	Estevan	Drake	Watrous



Community	Constituency	Community	Constituency
Drinkwater	Thunder Creek	Estuary	Cypress Hills
Druid	Kindersley	Ethelton	Melfort-Tisdale
Dubuc	Melville	Etters Beach	Arm River
Duck Lake	Shellbrook-Spiritwood	Evergreen Acres	Lloydminster
Duff	Melville	Evergreen Brightsand	Meadow Lake
Dumas	Cannington	Evesham	Battleford-Cut Knife
Dummer	Indian Head-Milestone	Expanse	Thunder Creek
Dunblane	Rosetown-Biggar	Eyebrow	Arm River
Dundurn	Arm River		
Dunkirk	Thunder Creek	Fairholme	Shellbrook-Spiritwood
Dunleath	Saltcoats	Fairlight	Moosomin
Duperow	Rosetown-Biggar	Fairy Glen	Melfort-Tisdale
Duval	Last Mountain-Touchwood	Fenton	Saskatchewan Rivers
Dysart	Last Mountain-Touchwood	Fenwood	Melville
		Ferland	Wood River
Earl Grey	Last Mountain-Touchwood	Fertile	Cannington
Eastend	Cypress Hills	Feudal	Redberry Lake
Eatonia	Kindersley	Fielding	Redberry Lake
Ebenezer	Yorkton	Fife Lake	Wood River
Echo Bay	Shellbrook-Spiritwood	Fillmore	Indian Head-Milestone
Edam	Lloydminster	Findlater	Arm River
Edenwold	Indian Head-Milestone	Fir Mountain	Wood River
Edgeley	Indian Head-Milestone	Fiske	Rosetown-Biggar
Elbow	Arm River	Flaxcombe	Kindersley
Elbow Lake	Canora-Pelly	Fleming	Moosomin
Eldersley	Melfort-Tisdale	Flin Flon	Cumberland
Eldorado	Athabasca	Foam Lake	Canora-Pelly
Elfros	Last Mountain-Touchwood	Fonehill	Melville
Elrose	Rosetown-Biggar	Forgan	Rosetown-Biggar
Elstow	Watrous	Forget	Cannington
Emma Lake	Saskatchewan Rivers	Fort Qu'Appelle	Indian Head-Milestone
Endeavour	Kelvington-Wadena	Fort San	Melville
Englefeld	Kelvington-Wadena	Fosston	Kelvington-Wadena
Environ	Redberry Lake	Fox Valley	Cypress Hills
Erinferry	Shellbrook-Spiritwood	Foxford	Saskatchewan Rivers
Ernfold	Thunder Creek	Francis	Indian Head-Milestone
Erwood	Carrot River Valley	Frenchman Butte	Meadow Lake
Esk	Watrous	Frobisher	Estevan
Eskbank	Arm River	Frontier	Cypress Hills
Espeseth Cove	Saltcoats	Froude	Weyburn-Big Muddy
Esterhazy	Saltcoats	Frys	Cannington
Estevan	Estevan	Fulda	Humboldt
Estlin	Indian Head-Milestone	Furdale	Saskatoon Southeast
Eston	Kindersley	Furness	Lloydminster



Community	Constituency	Community	Constituency
Fusilier	Kindersley	Griffin	Weyburn-Big Muddy
		Gronlid	Melfort-Tisdale
Gainsborough	Cannington	Gruenthal	Rosthern
Gallivan	Battleford-Cut Knife	Guernsey	Watrous
Garrick	Saskatchewan Rivers	Gull Lake	Cypress Hills
Garson Lake	Athabasca		
Gerald	Saltcoats	Hafford	Redberry Lake
Gibbs	Last Mountain-Touchwood	Hagen	Saskatchewan Rivers
Gibbs Beach	Last Mountain-Touchwood	Hague	Rosthern
Girvin	Arm River	Halbrite	Estevan
Gladmar	Weyburn-Big Muddy	Hallonquist	Thunder Creek
Glamis	Rosetown-Biggar	Halvorgate	Arm River
Glaslyn	Shellbrook-Spiritwood	Hamton	Canora-Pelly
Glasnevin	Weyburn-Big Muddy	Handel	Rosetown-Biggar
Glen Ewen	Cannington	Handsworth	Cannington
Glen Harbour	Last Mountain-Touchwood	Hanley	Arm River
Glen Kerr	Thunder Creek	Hardy	Weyburn-Big Muddy
Glenavon	Moosomin	Harptree	Weyburn-Big Muddy
Glenbain	Thunder Creek	Harris	Rosetown-Biggar
Glenbush	Shellbrook-Spiritwood	Hatfield	Watrous
Glenside	Arm River	Hatton	Cypress Hills
Glentworth	Wood River	Hawarden	Arm River
Glidden	Kindersley	Hazel Cliffe	Saltcoats
Golden Prairie	Cypress Hills	Hazel Dell	Kelvington-Wadena
Goodeve	Melville	Hazenmore	Wood River
Goodsoil	Meadow Lake	Hazlet	Cypress Hills
Goodwater	Estevan	Hearne	Thunder Creek
Gorlitz	Canora-Pelly	Hearts Hill	Kindersley
Gouldtown	Thunder Creek	Hendon	Kelvington-Wadena
Govan	Last Mountain-Touchwood	Henribourg	Saskatchewan Rivers
Govenlock	Cypress Hills	Hepburn	Rosthern
Grand Coulee	Regina Qu'Appelle Valley	Herbert	Thunder Creek
Grandora	Redberry Lake	Herschel	Rosetown-Biggar
Grandview Beach	Arm River	Heward	Cannington
Grasswood	Saskatoon Southeast	Highgate	Battleford-Cut Knife
Gravelbourg	Thunder Creek	Hillmond	Lloydminster
Gray	Indian Head-Milestone	Hinchliffe	Canora-Pelly
Grayson	Melville	Hirsch	Estevan
Green Lake	Athabasca	Hitchcock	Estevan
Greenan	Rosetown-Biggar	Hitchcock Bay	Rosetown-Biggar
Greenfeld	Rosthern	Hodgeville	Thunder Creek
Greenstreet	Lloydminster	Hoey	Humboldt
Greig Lake	Meadow Lake	Holbein	Shellbrook-Spiritwood
Grenfell	Moosomin	Holdfast	Arm River



Community	Constituency	Community	Constituency
Hoosier	Kindersley	Kendal	Indian Head-Milestone
Horizon	Weyburn-Big Muddy	Kennedy	Cannington
Horseshoe Bay	Meadow Lake	Kenosee Lake	Cannington
Horsham	Cypress Hills	Kenosee Park	Cannington
Hubbard	Melville	Kerrobert	Kindersley
Hudson Bay	Carrot River Valley	Ketchen	Canora-Pelly
Hughton	Rosetown-Biggar	Keystown	Thunder Creek
Humboldt	Humboldt	Khedive	Weyburn-Big Muddy
Hume	Weyburn-Big Muddy	Killaly	Melville
Huntoon	Weyburn-Big Muddy	Kilwinning	Redberry Lake
Hyas	Canora-Pelly	Kincaid	Wood River
		Kindersley	Kindersley
Ile-a-la-Crosse	Athabasca	Kinistino	Melfort-Tisdale
Imperial	Arm River	Kinley	Redberry Lake
Inchkeith	Moosomin	Kinoosao	Cumberland
Indian Head	Indian Head-Milestone	Kipling	Moosomin
Indian Point-Golden Sands	Meadow Lake	Kisbey	Cannington
Insinger	Canora-Pelly	Kivimaa-Moonlight Bay	Meadow Lake
Instow	Wood River	Kopp's Kove	Lloydminster
Invermay	Canora-Pelly	Kronau	Indian Head-Milestone
Isham	Kindersley	Krydor	Redberry Lake
Island Falls	Cumberland	Kuroki	Kelvington-Wadena
Island View	Last Mountain-Touchwood	Kyle	Rosetown-Biggar
Ituna	Melville	Kylemore	Kelvington-Wadena
		La Loche	Athabasca
Jans Bay	Athabasca	La Ronge	Cumberland
Jansen	Watrous	Lac Vert	Kelvington-Wadena
Jasmin	Melville	Lacadena	Rosetown-Biggar
Jedburgh	Melville	Lady Lake	Canora-Pelly
		Lafleche	Wood River
Kamsack	Saltcoats	Laird	Rosthern
Kandahar	Last Mountain-Touchwood	Lajord	Indian Head-Milestone
Kannata Valley	Last Mountain-Touchwood	Lake Alma	Estevan
Katepwa Beach	Melville	Lake Lenore	Humboldt
Katepwa South	Melville	Lake Valley	Arm River
Kayville	Weyburn-Big Muddy	Lakenheath	Wood River
Keatley	Redberry Lake	Lakeview	North Battleford
Keeler	Arm River	Lampman	Cannington
Kelfield	Rosetown-Biggar	Lancer	Cypress Hills
Kelliher	Last Mountain-Touchwood	Landis	Battleford-Cut Knife
Kelso	Moosomin	Lang	Indian Head-Milestone
Kelstern	Thunder Creek	Langbank	Moosomin
Kelvington	Kelvington-Wadena	Langenburg	Saltcoats
Kenaston	Arm River		



Community	Constituency	Community	Constituency
Langham	Redberry Lake	Luseland	Kindersley
Lanigan	Watrous	Lyons	Rosetown-Biggar
Lanz Point	North Battleford		
Laporte	Kindersley	Macdowall	Shellbrook-Spiritwood
Lashburn	Lloydminster	Macklin	Battleford-Cut Knife
Laura	Rosetown-Biggar	MacNutt	Saltcoats
Lawson	Arm River	Macoun	Estevan
Leacross	Melfort-Tisdale	MacPheats Park	Last Mountain-Touchwood
Leader	Cypress Hills	Macrorie	Rosetown-Biggar
Leask	Redberry Lake	Madison	Kindersley
Lebret	Melville	Maidstone	Lloydminster
Leipzig	Battleford-Cut Knife	Main Centre	Thunder Creek
Lemberg	Melville	Mair	Moosomin
Lemsford	Cypress Hills	Major	Kindersley
Leoville	Shellbrook-Spiritwood	Makwa	Meadow Lake
Leross	Last Mountain-Touchwood	Manitou Beach	Watrous
Leroy	Watrous	Mankota	Wood River
Leslie	Last Mountain-Touchwood	Manor	Cannington
Lestock	Last Mountain-Touchwood	Mantario	Kindersley
Lewvan	Indian Head-Milestone	Maple Creek	Cypress Hills
Liberty	Arm River	Maple Grove Beach	Last Mountain-Touchwood
Liebenthal	Cypress Hills	Marcelin	Redberry Lake
Limerick	Wood River	Marchwell	Saltcoats
Linacre	Cypress Hills	Marengo	Kindersley
Lintlaw	Kelvington-Wadena	Margo	Kelvington-Wadena
Lipp's Beach	Arm River	Markinch	Last Mountain-Touchwood
Lipsett	Melfort-Tisdale	Marquis	Arm River
Lipton	Last Mountain-Touchwood	Marriott	Rosetown-Biggar
Lisieux	Wood River	Marsden	Battleford-Cut Knife
Little Fishing Lake	Meadow Lake	Marshall	Lloydminster
Little Swan River	Canora-Pelly	Martensville	Rosthern
Livelong	Lloydminster	Martinson's Beach	North Battleford
Lloydminster	Lloydminster	Maryfield	Moosomin
Lockwood	Watrous	Marysburg	Humboldt
Lone Rock	Lloydminster	Masefield	Wood River
Loomis	Cypress Hills	Matador	Rosetown-Biggar
Loon Lake	Meadow Lake	Maxim	Estevan
Loreburn	Arm River	Mayfair	Redberry Lake
Lorlie	Melville	Maymont	Redberry Lake
Love	Saskatchewan Rivers	Maymont Beach	North Battleford
Loverna	Kindersley	Mazenod	Thunder Creek
Lucky Lake	Rosetown-Biggar	McCord	Wood River
Lumsden	Regina Qu'Appelle Valley	McGee	Rosetown-Biggar
Lumsden Beach	Arm River	McKague	Kelvington-Wadena



Community	Constituency	Community	Constituency
McLean	Indian Head-Milestone	Mozart	Last Mountain-Touchwood
McMahon	Thunder Creek	Muenster	Kelvington-Wadena
McTaggart	Weyburn-Big Muddy	Mullingar	Redberry Lake
Meacham	Watrous		
Meadow Lake	Meadow Lake	Naicam	Kelvington-Wadena
Meath Park	Saskatchewan Rivers	Neely	Watrous
Medstead	Shellbrook-Spiritwood	Neidpath	Thunder Creek
Melaval	Wood River	Neilburg	Battleford-Cut Knife
Melfort	Melfort-Tisdale	Nelson Beach	Humboldt
Melville	Melville	Nesslin Lake	Shellbrook-Spiritwood
Melville Beach	Melville	Netherhill	Kindersley
Mendham	Cypress Hills	Neuanlage	Rosthern
Mennon	Rosthern	Neudorf	Melville
Meota	North Battleford	Neuhorst	Rosthern
Merid	Kindersley	Neville	Thunder Creek
Mervin	Lloydminster	New Osgoode	Melfort-Tisdale
Meskanaw	Melfort-Tisdale	Nipawin	Carrot River Valley
Metinota	North Battleford	Nokomis	Watrous
Meyronne	Wood River	Nora	Kelvington-Wadena
Michel Village	Athabasca	Norquay	Canora-Pelly
Midale	Estevan	North Battleford	North Battleford
Middle Lake	Humboldt	North Colesdale Park	Last Mountain-Touchwood
Mikado	Canora-Pelly	North Grove	Arm River
Milden	Rosetown-Biggar	North Portal	Estevan
Mildred	Shellbrook-Spiritwood	North Shore Fishing Lake	Kelvington-Wadena
Milestone	Indian Head-Milestone	North Weyburn	Weyburn-Big Muddy
Miller's Hill	Saskatchewan Rivers	Northgate	Cannington
Millerdale	Kindersley	Northside	Saskatchewan Rivers
Minton	Weyburn-Big Muddy	Nut Mountain	Kelvington-Wadena
Missinipe	Cumberland		
Mistatim	Carrot River Valley	Oakshela	Moosomin
Mistusinne	Arm River	Odessa	Indian Head-Milestone
Mitchellton	Thunder Creek	Ogema	Weyburn-Big Muddy
Mohr's Beach	Last Mountain-Touchwood	Okla	Kelvington-Wadena
Mont Nebo	Shellbrook-Spiritwood	Old Wives	Thunder Creek
Montmartre	Indian Head-Milestone	Onion Lake	Meadow Lake
Moose Bay	Melville	Orcadia	Melville
Moose Jaw	Moose Jaw North	Orkney	Wood River
Moose Jaw	Moose Jaw Wakamow	Ormiston	Weyburn-Big Muddy
Moose Range	Carrot River Valley	Osage	Indian Head-Milestone
Moosomin	Moosomin	Osler	Rosthern
Morse	Thunder Creek	Otthon	Melville
Mortlach	Thunder Creek	Ottman-Murray Beach	Kelvington-Wadena
Mossbank	Thunder Creek	Oungre	Estevan



Community	Constituency	Community	Constituency
Outlook	Arm River	Pinehouse	Athabasca
Outram	Estevan	Plato	Rosetown-Biggar
Oxbow	Cannington	Pleasantdale	Kelvington-Wadena
		Plenty	Kindersley
Paddockwood	Saskatchewan Rivers	Plunkett	Watrous
Palmer	Thunder Creek	Ponteix	Wood River
Pambrun	Thunder Creek	Pontrilas	Carrot River Valley
Pangman	Weyburn-Big Muddy	Porcupine Plain	Kelvington-Wadena
Paradise Hill	Meadow Lake	Portreeve	Cypress Hills
Parkbeg	Thunder Creek	Powm Beach	Meadow Lake
Parkland Beach	Meadow Lake	Prairie River	Carrot River Valley
Parkside	Shellbrook-Spiritwood	Preeceville	Canora-Pelly
Parkview	Arm River	Prelate	Cypress Hills
Parry	Indian Head-Milestone	Primate	Kindersley
Pasqua	Thunder Creek	Prince	North Battleford
Pasqua Lake	Last Mountain-Touchwood	Prince Albert	Prince Albert Carlton
Paswegin	Kelvington-Wadena	Prince Albert	Prince Albert Northcote
Pathlow	Melfort-Tisdale	Prongua	Battleford-Cut Knife
Patuanak	Athabasca	Prud'homme	Humboldt
Paynton	Lloydminster	Punnichy	Last Mountain-Touchwood
Pebble Baye	Redberry Lake		
Peebles	Moosomin	Qu'Appelle	Indian Head-Milestone
Peerless	Meadow Lake	Quill Lake	Watrous
Peesane	Carrot River Valley	Quinton	Last Mountain-Touchwood
Pelican Cove	Redberry Lake		
Pelican Narrows	Cumberland	Rabbit Lake	Redberry Lake
Pelican Point	North Battleford	Radisson	Redberry Lake
Pelican Pointe	Last Mountain-Touchwood	Radville	Weyburn-Big Muddy
Pelly	Canora-Pelly	Rama	Canora-Pelly
Penn	Shellbrook-Spiritwood	Ranger	Shellbrook-Spiritwood
Pennant	Cypress Hills	Rapid View	Meadow Lake
Pense	Thunder Creek	Ratcliffe	Estevan
Penzance	Arm River	Ravenscrag	Cypress Hills
Percival	Moosomin	Raymore	Last Mountain-Touchwood
Perdue	Redberry Lake	Readlyn	Wood River
Perigord	Kelvington-Wadena	Red Deer Hill	Saskatchewan Rivers
Peterson	Humboldt	Red Jacket	Moosomin
Phillips Beach	Shellbrook-Spiritwood	Redfield	Redberry Lake
Phippen	Battleford-Cut Knife	Redvers	Cannington
Piapot	Cypress Hills	Regina	Regina Centre
Pierceland	Meadow Lake	Regina	Regina Coronation Park
Pilger	Humboldt	Regina	Regina Dewdney
Pilot Butte	Regina Wascana Plains	Regina	Regina Elphinstone
Pine Cove	Meadow Lake	Regina	Regina Lakeview



Community	Constituency	Community	Constituency
Regina	Regina Northeast	Saltcoats	Saltcoats
Regina	Regina Qu'Appelle Valley	Salvador	Kindersley
Regina	Regina Sherwood	Sanctuary	Rosetown-Biggar
Regina	Regina South	Sand Point Beach	Arm River
Regina	Regina Victoria	Sandy Bay	Cumberland
Regina	Regina Wascana Plains	Sandy Beach	Melville
Regina Beach	Arm River	Sarnia Beach	Arm River
Renown	Watrous	Saskatchewan Beach	Last Mountain-Touchwood
Reserve	Kelvington-Wadena	Saskatoon	Saskatoon Eastview
Resource	Melfort-Tisdale	Saskatoon	Saskatoon Fairview
Revenue	Kindersley	Saskatoon	Saskatoon Greystone
Reward	Kindersley	Saskatoon	Saskatoon Idylwyld
Reynaud	Humboldt	Saskatoon	Saskatoon Meewasin
Rhein	Saltcoats	Saskatoon	Saskatoon Mount Royal
Rheinland	Rosthern	Saskatoon	Saskatoon Northwest
Rhineland	Swift Current	Saskatoon	Saskatoon Nutana
Riceton	Indian Head-Milestone	Saskatoon	Saskatoon Riversdale
Richard	Redberry Lake	Saskatoon	Saskatoon Southeast
Richardson	Regina Wascana Plains	Saskatoon	Saskatoon Sutherland
Richlea	Kindersley	Sceptre	Cypress Hills
Richmond	Cypress Hills	Schoenfeld	Swift Current
Ridgedale	Melfort-Tisdale	Schoenwiese	Swift Current
Riverhurst	Arm River	Scotsguard	Wood River
Riverside Estates	Saskatoon Southeast	Scott	Kindersley
Robinhood	Shellbrook-Spiritwood	Scout Lake	Wood River
Robsart	Cypress Hills	Sedley	Indian Head-Milestone
Rocanville	Moosomin	Semans	Watrous
Roche Percee	Estevan	Senate	Cypress Hills
Rockglen	Wood River	Senlac	Battleford-Cut Knife
Rockhaven	Battleford-Cut Knife	Serath	Last Mountain-Touchwood
Rokeby	Yorkton	Shackleton	Cypress Hills
Rose Valley	Kelvington-Wadena	Shamrock	Thunder Creek
Roseray	Cypress Hills	Shaunavon	Wood River
Rosetown	Rosetown-Biggar	Sheho	Canora-Pelly
Rosthern	Rosthern	Shell Lake	Shellbrook-Spiritwood
Rouleau	Thunder Creek	Shellbrook	Shellbrook-Spiritwood
Rowatt	Regina Wascana Plains	Shields	Arm River
Ruddell	Redberry Lake	Shipman	Saskatchewan Rivers
Runciman	Melfort-Tisdale	Sidewood	Cypress Hills
Runnymede	Saltcoats	Silton	Last Mountain-Touchwood
Rush Lake	Thunder Creek	Silver Park	Kelvington-Wadena
Ruthilda	Rosetown-Biggar	Simmie	Wood River
Rutland	Battleford-Cut Knife	Simpson	Watrous
Ryerson	Moosomin	Sinnett	Watrous



Community	Constituency	Community	Constituency
Santaluta	Indian Head-Milestone	Stewart Valley	Swift Current
Sled Lake	Athabasca	Stockholm	Saltcoats
Sleepy Hollow	North Battleford	Stonehenge	Wood River
Smeaton	Saskatchewan Rivers	Stony Beach	Thunder Creek
Smiley	Kindersley	Stony Rapids	Athabasca
Smuts	Humboldt	Stornoway	Saltcoats
Snipe Lake	Kindersley	Storthoaks	Cannington
Snowden	Saskatchewan Rivers	Stoughton	Cannington
Somme	Kelvington-Wadena	Stranraer	Rosetown-Biggar
Sonningdale	Redberry Lake	Strasbourg	Last Mountain-Touchwood
Sorenson's Beach	Last Mountain-Touchwood	Strongfield	Arm River
South Fork	Cypress Hills	Sturgeon Landing	Cumberland
South Lake	Arm River	Sturgis	Canora-Pelly
Southend Reindeer	Cumberland	Success	Cypress Hills
Southey	Last Mountain-Touchwood	Summerberry	Moosomin
Sovereign	Rosetown-Biggar	Sun Valley	Arm River
Spalding	Kelvington-Wadena	Sunnyside Beach	Saskatchewan Rivers
Speers	Redberry Lake	Sunset Beach	Melville
Spiritwood	Shellbrook-Spiritwood	Sunset Cove	Last Mountain-Touchwood
Spiritwood Acres	Canora-Pelly	Sunset View Beach	Meadow Lake
Spring Bay	Last Mountain-Touchwood	Superb	Kindersley
Springside	Melville	Swan Plain	Canora-Pelly
Springwater	Rosetown-Biggar	Swanson	Rosetown-Biggar
Spruce Bay	Shellbrook-Spiritwood	Swift Current	Swift Current
Spruce Home	Saskatchewan Rivers	Sylvania	Melfort-Tisdale
Spruce Lake	Meadow Lake		
Spy Hill	Saltcoats	Tadmore	Canora-Pelly
St. Benedict	Humboldt	Talmage	Weyburn-Big Muddy
St. Boswells	Thunder Creek	Tantallon	Saltcoats
St. Brieux	Humboldt	Tarnopol	Melfort-Tisdale
St. George's Hill	Athabasca	Tate	Watrous
St. Gregor	Kelvington-Wadena	Taylor Beach	Indian Head-Milestone
St. Hubert Mission	Moosomin	Tessier	Rosetown-Biggar
St. Isidore de Bellevue	Humboldt	Theodore	Canora-Pelly
St. Joseph's	Indian Head-Milestone	Thode	Arm River
St. Louis	Humboldt	Timber Bay	Cumberland
St. Victor	Wood River	Tiny	Canora-Pelly
St. Walburg	Meadow Lake	Tisdale	Melfort-Tisdale
Stalwart	Arm River	Tobin Lake	Carrot River Valley
Stanley Mission	Cumberland	Togo	Saltcoats
Star City	Melfort-Tisdale	Tompkins	Cypress Hills
Steelman	Cannington	Tonkin	Saltcoats
Steen	Carrot River Valley	Torquay	Estevan
Stenen	Canora-Pelly	Tramping Lake	Kindersley



Community	Constituency	Community	Constituency
Traynor	Battleford-Cut Knife	Wakaw	Humboldt
Tregarva	Regina Qu'Appelle Valley	Wakaw Lake	Humboldt
Trevessa Beach	North Battleford	Waldeck	Thunder Creek
Tribune	Estevan	Waldheim	Rosthern
Trossachs	Weyburn-Big Muddy	Waldron	Melville
Truax	Thunder Creek	Walpole	Moosomin
Tuberose	Rosetown-Biggar	Wapella	Moosomin
Tuffnell	Canora-Pelly	Warman	Rosthern
Tugaske	Arm River	Wartime	Rosetown-Biggar
Turnor Lake	Athabasca	Waseca	Lloydminster
Turtle Lake South Bay	Lloydminster	Waskesiu Lake	Saskatchewan Rivers
Turtleford	Lloydminster	Watrous	Watrous
Tuxford	Arm River	Watson	Watrous
Tway	Melfort-Tisdale	Wauchope	Cannington
Tweedsmuir	Saskatchewan Rivers	Wawota	Cannington
Tyner	Rosetown-Biggar	Webb	Cypress Hills
Tyvan	Indian Head-Milestone	Wee Too Beach	Arm River
		Weekes	Kelvington-Wadena
Uhl's Bay	Last Mountain-Touchwood	Weirdale	Saskatchewan Rivers
Unity	Battleford-Cut Knife	Weldon	Saskatchewan Rivers
Uranium City	Athabasca	Welwyn	Moosomin
Uren	Thunder Creek	West Bend	Canora-Pelly
Usherville	Kelvington-Wadena	West Chatfield Beach	North Battleford
		West End	Saltcoats
Val Marie	Wood River	Westview	Melville
Valley Centre	Rosetown-Biggar	Weyakwin	Cumberland
Valparaiso	Melfort-Tisdale	Weyburn	Weyburn-Big Muddy
Vandura	Cannington	White Bear	Rosetown-Biggar
Vanguard	Thunder Creek	White City	Regina Wascana Plains
Vanscoy	Redberry Lake	White Fox	Carrot River Valley
Vantage	Thunder Creek	Whitebeach	Canora-Pelly
Vawn	Lloydminster	Whitewood	Moosomin
Venn	Watrous	Whitkow	Redberry Lake
Veregin	Canora-Pelly	Whittome	Melfort-Tisdale
Verlo	Cypress Hills	Wilbert	Battleford-Cut Knife
Verwood	Weyburn-Big Muddy	Wilcox	Indian Head-Milestone
Vibank	Indian Head-Milestone	Wilkie	Battleford-Cut Knife
Viceroy	Weyburn-Big Muddy	Willmar	Cannington
Vidora	Cypress Hills	Willow Bunch	Wood River
Viscount	Watrous	Willowbrook	Melville
Vonda	Humboldt	Willows	Wood River
		Windthorst	Moosomin
Wadena	Kelvington-Wadena	Winter	Battleford-Cut Knife
Waitville	Melfort-Tisdale	Wiseton	Rosetown-Biggar



Community	Constituency
Wishart	Last Mountain-Touchwood
Wollaston Lake	Cumberland
Wolseley	Moosomin
Wood Mountain	Wood River
Woodley	Estevan
Woodrow	Wood River
Wordsworth	Cannington
Wroxton	Saltcoats
Wymark	Swift Current
Wynyard	Last Mountain-Touchwood
Yarbo	Saltcoats
Yellow Creek	Melfort-Tisdale
Yellow Grass	Indian Head-Milestone
York Lake	Yorkton
Yorkton	Yorkton
Young	Watrous
Zealandia	Rosetown-Biggar
Zehner	Indian Head-Milestone
Zelma	Watrous
Zeneta	Saltcoats
Zenon Park	Melfort-Tisdale