



**Elections Saskatchewan
Statement of Votes
Twenty-Fifth Provincial General Election
November 5, 2003**

Volume I



**Elections Saskatchewan
Statement of Votes
Twenty-Fifth Provincial General Election
November 5, 2003**



OFFICE OF THE
CHIEF ELECTORAL OFFICER

July 29, 2004

The Honourable P. Myron Kowalsky
Speaker of the Legislative Assembly
129 Legislative Building
Regina, Saskatchewan
S4S 0B3

Honourable Speaker:

In the spirit of section 286 of *The Election Act, 1996* (the "Act"), I am honoured to submit the Statement of Votes (Volume I) for the Twenty-fifth Provincial General Election held on November 5, 2003.

This Statement includes an overview of the election, lists of election officials, registered political parties, candidates and elected members. Also included is a constituency by constituency reporting of poll results by polling division and summary data of the official voting results.

The Report of the Chief Electoral Officer respecting Campaign Contributions and Expenditures (Volume II) outlining the financial activities of the registered political parties and of candidates for the Twenty-fifth Provincial General Election will be tabled subsequently.

Respectfully submitted,

A handwritten signature in cursive script, appearing to read 'J. Baker'.

Janice G. Baker
Chief Electoral Officer



Statement of Votes		Page
Letter of Transmittal	_____	iii
Official Report	_____	ix
Appendix I	Constituency Returning Officers _____	1
Appendix II	Registered Political Parties, Party Leaders, and Chief Official Agents _____	3
Appendix III	Name, Address and Occupation of Candidates and Name and Address of Business Managers _____	4
Appendix IV	Members Elected: 2003 Provincial General Election by Political Affiliation, Address and Occupation _____	10
Appendix V	Vote Summary by Constituency _____	13
Appendix VI	Vote Summary by Constituency Polling Division and 2003 Polling Subdivision Map:	
	Arm River-Watrous _____	21
	Athabasca _____	23
	Batoche _____	25
	Biggar _____	27
	Cannington _____	29
	Canora-Pelly _____	31
	Carrot River Valley _____	33
	Cumberland _____	35
	Cut Knife-Turtleford _____	37
	Cypress Hills _____	39
	Estevan _____	41
	Humboldt _____	43
	Indian Head-Milestone _____	45
	Kelvington-Wadena _____	47
	Kindersley _____	49
	Last Mountain-Touchwood _____	51
	Lloydminster _____	53
	Martensville _____	55
	Meadow Lake _____	57
	Melfort _____	59
	Melville-Saltcoats _____	61



(Continued)

Moose Jaw North	63	
Moose Jaw Wakamow	65	
Moosomin	67	
Prince Albert Carlton	69	
Prince Albert Northcote	71	
Regina Coronation Park	73	
Regina Dewdney	75	
Regina Douglas Park	77	
Regina Elphinstone-Centre	79	
Regina Lakeview	81	
Regina Northeast	83	
Regina Qu'Appelle Valley	85	
Regina Rosemont	87	
Regina South	89	
Regina Walsh Acres	91	
Regina Wascana Plains	93	
Rosetown-Elrose	95	
Rosthern-Shellbrook	97	
Saskatchewan Rivers	99	
Saskatoon Centre	101	
Saskatoon Eastview	103	
Saskatoon Fairview	105	
Saskatoon Greystone	107	
Saskatoon Massey Place	109	
Saskatoon Meewasin	111	
Saskatoon Northwest	113	
Saskatoon Nutana	115	
Saskatoon Riversdale	117	
Saskatoon Silver Springs	119	
Saskatoon Southeast	121	
Saskatoon Sutherland	123	
Swift Current	125	
The Battlefords	127	
Thunder Creek	129	
Weyburn-Big Muddy	131	
Wood River	133	
Yorkton	135	
Appendix VII	Comparative Vote Summary by Registered Political Party for the years: 2003, 1999, 1995, 1991, 1986, 1982, 1978 and 1975 Provincial General Elections	137
Appendix VIII	Comparative Ballot Summary for the years: 2003, 1999, 1995, 1991, 1986, 1982, 1978 and 1975 Provincial General Elections	138



(Continued)

Appendix IX	Map Depicting Provincial Constituency Boundaries Used at 2003 Provincial General Election	139
Appendix X	Map Depicting Provincial Constituency Boundaries Used in Cities at 2003 Provincial General Election:	
	Moose Jaw	140
	Prince Albert	141
	Regina	142
	Saskatoon	143
Appendix XI	Directory of Communities	144



Issuance of Writ

On October 8, 2003, the Twenty-fourth Saskatchewan Legislature was dissolved, pursuant to section 3 of *The Legislative Assembly and Executive Council Act*, by the Honourable Dr. Lynda Haverstock, Lieutenant Governor of Saskatchewan. Also on the 8th of October, an Order of the Lieutenant Governor in Council was passed, pursuant to section 31 of the Act, directing the Chief Electoral Officer to issue a Writ of Election to each of the Province's fifty-eight (58) constituency returning officers enabling the Saskatchewan electorate to go to the polls on November 5, 2003. An Election Calendar for the Twenty-fifth provincial general election is included on the last page of the Official Report.

At dissolution, standing in the Legislative Assembly was: 28 New Democrat, 26 Saskatchewan Party, and 4 Independent.

Provincial Constituency Boundaries

The provincial constituency boundaries were enacted in 2002 under *The Representation Act, 2002*, based on the recommendations of the Constituency Boundaries Commission, 2002 (the "Commission"), as established under *The Constituency Boundaries Act, 1993*. The Commission recommended the establishment of fifty-eight (58) provincial constituencies inclusive of two (2) northern constituencies and fifty-six (56) southern constituencies of equal voter size. The Province's constituency boundaries and Directory of Communities are set out in Appendices IX, X and XI.

Constituency Returning Officers

An important part of maintaining election readiness is having constituency returning officers for the Province's fifty-eight (58) constituencies. The Province's returning officers, for each of the Province's constituencies, were nominated based on the recommendations of Saskatchewan's registered political parties. Appointed by Order of the Lieutenant Governor in Council, constituency returning officers were responsible for the free and fair conduct of the Province's twenty-fifth general election. See Appendix I for a listing of constituency returning officers.

Provincial Political Parties

The November 5, 2003, election acknowledged seven (7) provincial political parties for purposes of fielding candidates. Pursuant to section 231 of the Act, the Office recognized the following political parties in the Register of Political Parties¹:

New Democratic Party, Sask. Section
New Green Alliance

¹ The following Statement of Votes Appendices abbreviate the names of the Province's registered political parties as follows: New Democratic Party, Sask. Section - N.D.P.; New Green Alliance - NGA; Progressive Conservative Party of Saskatchewan - P.C.; Saskatchewan Liberal Association - L.; Saskatchewan Party - Sask.; The Indigenous Party of Saskatchewan - I.P.S.; Western Independence Party of Saskatchewan (W.I.P.) - W.I.P.



Progressive Conservative Party of Saskatchewan
Saskatchewan Liberal Association
Saskatchewan Party
The Indigenous Party of Saskatchewan
Western Independence Party of Saskatchewan (W.I.P.)

In December, pursuant to clause 227(1)(b) of the Act, the Office deleted The Indigenous Party of Saskatchewan from the Register of Political Parties for failure to field the minimum number of candidates for the Province's twenty-fifth general election. Under clause 227(1)(b) of the Act, a registered political party must field a minimum of ten (10) candidates for purposes of participating in a provincial general election. As a result, the Office deregistered the Indigenous Party effective December 29, 2003.

See Appendix II for a list of registered political parties, their respective leaders and chief official agents.

Candidate Nomination

Nomination of candidates concluded on October 20, 2003. At close of nomination 235 candidates had been nominated: 58 New Democrat, 27 New Green Alliance, 11 Progressive Conservative, 58 Liberal, 58 Saskatchewan Party, 18 Western Independence and 5 Independent. One of the 235 candidates withdrew their candidacy prior to the election. Appendix III sets out candidates by provincial constituency.

Enumeration

From the 8th of October through to the 17th, an enumeration of eligible electors was conducted for each of the Province's 2,722 polling divisions. The Province's enumerators sat on November 1, 2003, pursuant to section 26 of the Act, to make necessary revisions to the voters' lists. As a result of these efforts, 603,645 provincial residents were declared eligible to vote, as established on the revised voters' lists. Those residents not recognized on the revised voters' list were able to register to vote by swearing a declaration at an advance poll or on polling day.

Voting

On the 30th and 31st days of October and the 1st, 2nd and 3rd days of November, 153 advance polls were conducted in the Province's fifty-eight (58) constituencies. To facilitate electoral participation, special polling stations were established in sixty-nine (69) hospitals and five (5) remand centres. Regular polling stations were open from 9:00 am to 8:00 pm C.S.T. on the 5th of November enabling the Province's 603,645 eligible voters the opportunity to exercise their democratic franchise. Eligible voters unable to attend either a regular, special or advance poll were entitled to vote by absentee ballot.



Electoral Results

Unofficial electoral results were published on the evening of the November 5, 2003 resulting in 30 New Democrat and 28 Saskatchewan Party Members-elect. None of the candidates were elected by acclamation. Deposits were forfeited by 136 of the Province's 235 candidates, pursuant to section 47 of the Act, for not obtaining at least one half of the total number of valid votes cast for the candidate elected. The 136 candidates forfeiting their deposits included: 6 New Democrat, 27 New Green Alliance, 11 Progressive Conservative, 52 Liberal, 17 Saskatchewan Party, 18 Western Independence and 5 Independent.

On November 17, 2003, constituency returning officers tabulated the results of votes cast in the hospital and remand centre polls and by absentee ballot. These figures were then reflected in the relevant constituency results concluding the final count. Upon completion of the final count, on November 28, 2003, each of the Province's constituency returning officers made a Return to the Writ of Election.

On December 12, 2003, the Office published in *The Saskatchewan Gazette* (Vol. 99, No. 50) a notice of receipt of the Return to the Writ and the names of all fifty-eight (58) candidates elected.

There were no judicial recounts pursuant to section 155 of the Act.

See Appendices IV, V and VI for the electoral results of the Province's fifty-eight (58) constituencies.

Controvert Proceedings

On the 18th of December, 2003, the New Democratic Party, Sask. Section, pursuant to *The Controverted Elections Act*, filed a petition in the Saskatchewan Court of Queen's Bench seeking to set aside the electoral result for the constituency of Lloydminster. At time of writing, the controvert proceedings remain ongoing before Justice T.C. Zarzeczny.

Comparative Vote and Ballot Summary

See Appendices VII and VIII for historical summaries of provincial general elections conducted from 1975 to present.



Election Calendar

Writ of Election:

Minimum Writ Period: (28 days)
The minimum number of days between issue of the Writ of Election and Nomination Day is 11 clear days. (The date fixed for issuing the Writ of Election and the date fixed for Nomination Day are to be excluded (clause 31(3)(b) and subsection (4)).

Maximum Writ Period: (34 days)
The maximum number of days between issue of the Writ of Election and Nomination Day is 17 clear days. (The date fixed for issuing the Writ of Election and the date fixed for Nomination Day are to be excluded (clause 31(3)(b) and subsection (4)).

Sunday	Monday	Tuesday	Wednesday	Thursday	Friday	Saturday
				-34 October 2	-33 October 3	-32 October 4
-31 October 5	-30 October 6	-29 October 7	-28 October 8	-27 October 9	-26 October 10	-25 October 11
			<p>WRIT ISSUES</p> <p>Date of issue of Writ of Election Commence accepting nomination of candidates</p> <p>← Enumeration → Schools</p> <p>s. 31(2), (3)(b); s. 44</p>		Print election Proclamation	Enumeration →
-24 October 12	-23 October 13	-22 October 14	-21 October 15	-20 October 16	-19 October 17	-18 October 18
Begin monitoring each enumerator's progress	<p>THANKSGIVING DAY</p> <p>Last day to post election Proclamation</p> <ul style="list-style-type: none"> Returning Officer's Office Post Offices in constituency <p>s. 34(3)</p>	Check completed E-200A and begin data entry of preliminary voters' lists		Photocopy secondary voters' lists (E-200) to be distributed to each candidate as available	Enumeration completed, telephone C.E.O. with number of names enumerated	Commence selection of voters to act as deputy returning officers, poll clerks and alternates
-17 October 19	-16 October 20	-15 October 21	-14 October 22	-13 October 23	-12 October 24	-11 October 25
<p>Reproduction of secondary Voters' Lists completed (Day -15)</p> <p>Forward 3 copies (5 copies - Northern constituencies) of each polling division list to enumerator; 10 copies including disk copy to candidates; 5 copies to C.E.O.</p> <p>s. 25(1)(a), (b); s. 139(5)</p>	<p>NOMINATION DAY</p> <p>Facsimile/Telephone C.E.O. re: candidates</p> <ul style="list-style-type: none"> Furnish to Candidates list of candidates and enumerators <p>s. 35(3); s. 44(1); s.51(1)</p>	<p>Arrange for publication of candidates nominated</p> <p>← Arrange for printing of ballots →</p> <p>s. 35; s. 51(2)</p>	<p>Secondary Voters' Lists, including list of enumerators, to be publicly displayed in the head office of (rural - each municipality in the constituency or urban - the municipality in which the constituency is situated) and in the constituency Returning Officer's Office (approximately sixteen (16) days before election day)</p> <ul style="list-style-type: none"> Commence accepting revisions to the secondary Voters' Lists <p>s. 25(1)(b)</p>		Last day to receive Absentee Voter Applications	Furnish to deputy returning officers (advance and regular polls) and candidates list of absentee voters to whom ballot paper was forwarded <p>s. 88(3), (5)</p>
-10 October 26	-9 October 27	-8 October 28	-7 October 29	-6 October 30	-5 October 31	November 1
		Election officials and campaign workers should be encouraged to vote at advance poll	Last day for applicant voter to receive absentee ballot paper and related materials, if delivered	ADVANCE POLL 3 p.m. - 10 p.m. C.S.T.	ADVANCE POLL 3 p.m. - 10 p.m. C.S.T.	<p>ADVANCE POLL 12 noon - 7 p.m. C.S.T.</p> <p>REVISION DAY 2 p.m. - 10 p.m. C.S.T.</p> <p>s. 26; s. 132(b)</p>
	D.R.O. Schools		s. 88(2)(b)	s. 88(2)(a)	s. 132(a)	

-3	November 2	November 3	-1	November 4	0	November 5	+1	November 6	+2	November 7	+3	November 8
ADVANCE POLL 12 noon - 7 p.m. C.S.T. Prepare to receive enumerators' expense claims s. 132(b)	ADVANCE POLL 3 p.m. - 10 p.m. C.S.T. Deadline for enumerator to deliver official Voters' List to deputy returning officer s. 28(3); s. 132(a)	Receive advance poll voter information and forward to applicable deputy returning officers	ELECTION DAY 9 a.m. - 8 p.m. C.S.T. Ensure arrangements for the display and tabulation of unofficial results Facsimile/Telephone results of election to C.E.O. s. 62	Ensure all ballot boxes and election materials are received from deputy returning officers	Prepare to receive deputy returning officers', poll clerks', etc. expense claims							
+4	November 9	November 10	+6	November 11	+7	November 12	+8	November 13	+9	November 14	+10	November 15
			REMEMBRANCE DAY									
+11	November 16	November 17	+13	November 18	+14	November 19	+15	November 20	+16	November 21	+17	November 22
		FINAL COUNT by Returning Officer s. 31(3)(e)(i); s. 145		Collection of ballot boxes and election materials by C.E.O. • Vacate office space	Last day to request a recount or an addition s. 155(2)(c)							
+18	November 23	November 24	+20	November 25	+21	November 26	+22	November 27	+23	November 28	+24	November 29
										RETURN TO THE WRIT Forward election Return and other documents to C.E.O. s. 31(3)(f)(i); s. 171		

Within three months of the candidate returned being declared elected (Tuesday, February 17, 2004) the audited Candidate's Return of Election Expenses, Form E-412, is to be filed with the constituency Returning Officer for subsequent forwarding to the Chief Electoral Officer (261(1)).

Within six months after election day (Thursday, May 6, 2004), the audited Registered Political Party's Return of Election Expenses, Form E-524, is to be filed with the Chief Electoral Officer (251(1)).

Within 30 days of receipt of any return respecting election expenses, the Returning Officer must publish a summary thereof, in the prescribed form, in one newspaper published or circulated in the constituency in which the election was held (261(8)).



Constituency	Returning Officer	Address	
Arm River-Watrous	Evelyn Edwards	Box 451	Nokomis S0G 3R0
Athabasca	Robert Desjarlais	Box 149	Ile a la Crosse S0M 1C0
Batoche	Norbert Hirschhorn	Box 369	Duck Lake S0K 1J0
Biggar	Violet Kyliuk	Box 160	Radisson S0K 3L0
Cannington	Cheryl Zander	Box 606	Redvers S0C 2H0
Canora-Pelly	Lois Person	R.R. 1	Preeceville S0A 3B0
Carrot River Valley	Bonnie Haveroen	Box 39	Codette S0E 0P0
Cumberland	Cec Williams	Box 1341	La Ronge S0J 1L0
Cut Knife-Turtleford	Judy Jamieson	Box 573	Battleford S0M 0E0
Cypress Hills	Hazel Benison	Box 916	Shaunavon S0N 2M0
Estevan	Frank Elberg	1425 3rd Street	Estevan S4A 0S3
Humboldt	Irene Henderson	Box 115	Humboldt S0K 2A0
Indian Head-Milestone	Michelle Ecarnot	Box 100	Vibank S0G 4Y0
Kelvington-Wadena	Carol Lowndes	Box 396	Kelvington S0A 1W0
Kindersley	Dorothy Arthurs	Box 33	Loverna S0L 1Y0
Last Mountain-Touchwood	Lilliane Sabiston	Box 235	Kelliher S0A 1V0
Lloydminster	Kathleen Hauer	4507 27th Street	Lloydminster S9V 1S4
Martensville	Darlene Buyck	Box 872	Warman S0K 4S0
Meadow Lake	David Bridger	Box 415	Loon Lake S0M 1L0
Melfort	Harry Broudy	Box 1151	Melfort S0E 1A0
Melville-Saltcoats	Kathy Adams	Box 707	Langenburg S0A 2A0
Moose Jaw North	Dale McBain	65 Taylor Crescent	Moose Jaw S6J 1J5
Moose Jaw Wakamow	Connie Zinn	1151 12th Avenue South West	Moose Jaw S6H 6M6
Moosomin	Dexter Samida	Box 632	Whitewood S0G 5C0
Prince Albert Carlton	Patricia Leson	660 Davis Street	Prince Albert S6V 2T2
Prince Albert Northcote	Nicole Rancourt	554 13th Street East	Prince Albert S6V 1E4
Regina Coronation Park	Linda Kydd	298 Magee Crescent	Regina S4R 6K9
Regina Dewdney	Lynn Scott	1535 Rupert Street	Regina S4N 1W1
Regina Douglas Park	Shirley Sebastian	2701 McDonald Street	Regina S4N 2Z9
Regina Elphinstone-Centre	Shelley Sayer	1642 Toronto Street	Regina S4P 1M2
Regina Lakeview	Kate Bissell	2352 Angus Street	Regina S4T 2A4
Regina Northeast	Laura Bellamy	906 Middleton Crescent	Regina S4N 7C1
Regina Qu'Appelle Valley	Donna Bannman	1325 North Lakewood Drive	Regina S4X 3L6
Regina Rosemont	Jody Tetlock	1 - 7112 Dewdney Avenue	Regina S4T 1E6
Regina South	Sandra Benson	4438 Castle Road	Regina S4S 4W3
Regina Walsh Acres	Paul Wilson	35 Wells Bay	Regina S4R 8A1
Regina Wascana Plains	Jeannette Martin	11 Zatylny Crescent	Park Meadows S0G 5B0
Rosetown-Elrose	Brenda Kemppainen	Box 118	Lucky Lake S0L 1Z0



Constituency	Returning Officer	Address	
Rosthern-Shellbrook	Raymond Ewanchuk	Box 33, R.R. 1	Whitkow S0M 1S0
Saskatchewan Rivers	Anne King	Box 15, Site 13, R.R. 4	Prince Albert S6V 5R2
Saskatoon Centre	Stephanie Sydiaha	605 28th Street West	Saskatoon S7L 0L2
Saskatoon Eastview	Harry Pitzel	2826 Eastview	Saskatoon S7J 3H5
Saskatoon Fairview	Danita Hingston	354 Bowman Crescent	Saskatoon S7L 7B9
Saskatoon Greystone	Eileen Ritter	1636 Jackson Avenue	Saskatoon S7H 2N4
Saskatoon Massey Place	Shirley McDade	903 Avenue "X" North	Saskatoon S7L 3K5
Saskatoon Meewasin	Ivy Hubble	1761 Prince of Wales Avenue	Saskatoon S7K 3E6
Saskatoon Northwest	Darlene Britton	247 Perrault Crescent	Saskatoon S7K 6B1
Saskatoon Nutana	Thelma Cvek	833 Main Street	Saskatoon S7H 0K2
Saskatoon Riversdale	Kay Burkhart	127 Hull Crescent	Saskatoon S7M 4H3
Saskatoon Silver Springs	Eleanore Macdonald	204 - 103 Keevil Crescent	Saskatoon S7N 4L9
Saskatoon Southeast	Connie Nelson	438 Anglin Court	Saskatoon S7J 5G1
Saskatoon Sutherland	Celia Noga	29 Yale Crescent	Saskatoon S7H 3P6
Swift Current	James Roberts	604 North Hill Drive	Swift Current S9H 1X2
The Battlefords	Gail Morgan	2351 Hamelin Street	North Battleford S9A 3R7
Thunder Creek	Marlene Paproski	Box 434	Central Butte S0H 0T0
Weyburn-Big Muddy	Wanda Edwards	503 11th Street	Weyburn S4H 1J7
Wood River	Emile Gobeil	Box 267	Lafleche S0H 2K0
Yorkton	Shirley Dereniski	326 York Road East	Yorkton S3N 3N2



Registered Political Party	Abbreviation	Party Leader	Chief Official Agent
New Democratic Party, Sask. Section	New Democratic Party (N.D.P.)	Lorne Calvert	Dale Schmeichel
New Green Alliance	New Green Alliance (NGA)	Benjamin Webster	Dan Parrott
Progressive Conservative Party of Saskatchewan	P. C. Party of Sask.	Kristian Eggum	Terrence A. Leier
Saskatchewan Liberal Association	Liberal	David Karwacki	Alan McIntyre
Saskatchewan Party	Saskatchewan Party	Elwin Hermanson	James Rybchuk
The Indigenous Party of Saskatchewan	Indigenous Party	Simon Ash	Sheldon Poitras
Western Independence Party of Saskatchewan (W.I.P.)	Western Independence Party (W.I.P.)	Bruce Ritter	Glenn Sklaruk



Candidate			Business Manager			
Constituency	Political Affiliation	Name	Address	Occupation	Name	Address
Arm River-Watrous	L.	Steven Barlow	Box 621, Davidson	Farmer	Deborah Ehmman	Box 143, Dundurn
	N.D.P.	Carol Rowan	Box 306, Young	Farmer	Harry McMartin	Box 645, Watrous
	Sask.	Gregory P. Birkich	Box 24, Bladworth	Farmer	Ronald Bessey	Box 100, Bladworth
	Ind.	Gord Anderson Gord Pederson	Box 39, Young 2434 Melrose Avenue, Saskatoon	Farmer/Partsperson Businessman	Penny Anderson James Scarfe	Box 39, Young Box 53, Hawarden
Athabasca	L.	Philip Durocher	Box 42, Ile a la Crosse	Consultant	Jim Favel	Box 217, Ile a la Crosse
	N.D.P.	Buckley Belanger	Box 304, Ile a la Crosse	Businessman	Beckie Belanger	Box 304, Ile a la Crosse
	P.C.	Sean Gilchrist	2305 Taylor Street East, Saskatoon	Account Executive	Shirley Young	16 McCusker Avenue, Regina
	Sask.	Greg Ross	Box 9, Pinehouse	Self-employed	Ross MacLeod	1424 La Loche Road, Buffalo Narrows
Batoche	L.	Bill Yeaman	Box 221, Birch Hills	Teacher	Darrin Rask	R.R. 1, Birch Hills
	N.D.P.	Ava Bear	Box 11, Muskoday	Student/Homemaker	Sandra Burns	Box 671, Prince Albert
	NGA	Gordon Robert Dumont	1854 15th Street West, Prince Albert	Computer Support Technician	Ernie Paskaruk	Box 10, Site 6, Christopher Lake
	Sask. W.I.P.	Delbert Kirsch Florent Rabut	115 Main Street, Cudworth Box 263, St. Louis	Farmer Farmer	Mary Anne Telfer Linda Chasse	Box 2499, Humboldt Box 154, St. Louis
Biggar	L.	Steven Dribnenki	1310 13th Street, Saskatoon	Student	Gerald Hiebert	1064 4th Avenue North West, Moose Jaw
	N.D.P.	Lee W. Pearce	Box 130, Harris	Farmer	Earl Nostbakken	405 5th Avenue West, Biggar
	Sask.	Randy Weekes	Box 1741, Biggar	Farm/Feedlot Owner	Terry Zimmer	408 7th Avenue West, Biggar
Cannington	L.	John Atwell	101 - 345 Kingsmere Boulevard, Saskatoon	Custodian	Gerald Hiebert	1064 4th Avenue North West, Moose Jaw
	N.D.P. Sask.	Henry Friesen Dan D'Autremont	Box 475, Carnduff Box 88, Alida	Educator Farmer	William Hook Keith Tramer	Box 683, Oxbow Box 551, Stoughton
Canora-Pelly	L.	Arlene Cote	Box 2283, Kamsack	Administrator	Merv Pelechaty	Box 1443, Kamsack
	N.D.P.	Brian Rusnak	Box 311, Theodore	Farmer	David Masters	Box 474, Canora
	Sask.	Ken Krawetz	Box 9, Invermay	Teacher/Farmer	Bob Blahay	Box 691, Preeceville
	W.I.P.	David Sawkiw	Box 1182, Preeceville	Mechanic	Margaret Ritter	334 3rd Avenue North, Yorkton
Carrot River Valley	L.	Kathy McIntyre	426 Rustad Street, White Fox	Educational Associate	Trevor McIntyre	426 Rustad Street, White Fox
	N.D.P.	Mark Plizel	2744 Robinson Street, Regina	Civil Servant	Bruce Karras	407 Norman Street, Nipawin
	Sask.	Allan Kerpan	Box 969, Carrot River	Farmer	Al Jellicoe	1101 109th Avenue, Tisdale
Cumberland	L.	Allan Adam	3180 Grey Owl Crescent, Prince Albert	Teacher/Consultant	Gerald Hiebert	1064 4th Avenue North West, Moose Jaw
	N.D.P.	Joan Beatty	General Delivery, Deschambault Lake	Manager	Norma Jean Angus	523 Cook Crescent, La Ronge
	P.C.	Ari Avivi	1909 Cairns Avenue, Saskatoon	Teacher/Entertainer	Shirley Young	16 McCusker Avenue, Regina
	Sask.	Winston McKay	240 Campion Street, Saskatoon	Consultant	Hugh A. Watt	216 Sanderson Street, Box 1678, La Ronge
Cut Knife-Turtleford	L.	Larry Ingram	Box 220, Turtleford	Farmer	Jane Shury	72 23rd Street, Battleford
	N.D.P.	John Vinek	4720 31st Street, Lloydminster	Businessman	Murray Ball	Box 396, Neilburg
	Sask.	Michael Chisholm	Box 313, Maidstone	Farmer	Gwen Holland	Box 247, Maidstone
	W.I.P.	Josiah Rise	Box 141, Medstead	Rancher/Trucker	Bonnie Joe	Box 141, Medstead
Cypress Hills	L.	Barry Thienes	668 2nd Street East, Shaunavon	Optometrist	Shirley Helmerson	Box 154, Maple Creek
	N.D.P.	Eric August	1117 McIven Avenue, Regina	Student	Ron Volden	Box 245, Eastend
	Sask.	Wayne Elhard	104 Maple Avenue South, Eastend	Businessman	Gwen Basso	530 Railway Street, Eastend
Estevan	L.	Tim Seipp	Box 256, Estevan	Businessman	Len Ludwig	502 Holmgren Bay, Estevan
	N.D.P.	David Pattyson	Box 24, Tribune	Farmer	Darcy Wright	1571 Wahlmeier Drive, Estevan
	NGA	Sigfredo Gonzalez	510 1st Street, Estevan	Caretaker	Donna Nelson	1114 Courtney Street, Regina
	Sask.	Doreen Eagles	Box 113, Macoun	Farmer	Elaine Walton	622 1st Street A, Estevan



Candidate			Business Manager			
Constituency	Political Affiliation	Name	Address	Occupation	Name	Address
Humboldt	L. N.D.P. Sask. W.I.P.	Les C. Alm Bryan Barnes Donna Harpauer Del Anderson	Box 190, Allan Box 213, Humboldt Box 94, Leroy Box 331, Young	Occupational Health Officer Miner Farmer Farmer	Anne Schroh Rolheiser Robert Stadnichuk Walter Staniec Penny Anderson	212 Westview Place, Allan Box 1, Guernsey Box 884, Lanigan Box 331, Young
Indian Head-Milestone	L. N.D.P. Sask. W.I.P.	Anthony Gavrielides Lorne Scott Don McMorris Ron Borys	Box 1509, Indian Head Box 995, Indian Head 2523 Margaret Place, Regina Box 714, Weyburn	Forensic Auditor Farmer Farmer Farmer	Steve Helfrick Jim Penfold Dwayne Entner Doug Hoffman	Box 2044, Fort Qu'Appelle Box 64, Qu'Appelle Box 56, Balgonie Box 43, Tyvan
Kelvington-Wadena	L. N.D.P. Sask. W.I.P.	Harry Kerr Ryan Calder June Draude Neil Fenske	Box 1072, Foam Lake Box 371, Rose Valley Box 730, Watson Box 263, Endeavour	Ambulance Supervisor Labour/Market Analyst Business Person Farmer/Sawmill Operator	Shane Buss Helene Johnson Lorna Draude Margaret Ritter	Box 1072, Foam Lake Box 353, Archerwill Box 246, Natcam 334 3rd Avenue North, Yorkton
Kindersley	L. N.D.P. Sask.	Del Price Blair McDavid Jason E. Dearborn	Box 189, Eatonia 104 Cumberland Avenue South, Saskatoon Box 392, Eatonia	Farmer Consultant Farmer	Vaughn Biberdorf Wayne G. Wette Carole Stevenson	23 Rutley Crescent, Kindersley 613 4th Avenue West, Kindersley Box 326, Eston
Last Mountain-Touchwood	L. N.D.P. Sask. W.I.P.	Gregory Peter Burton Jordan Hillier Glen Hart Merv Werk	400 Scarth Street, Regina Box 20, R.R. 1, Southey Box 272, Cupar Box 1, Fenwood	University Student Farmer Farmer Farmer	Gerald Hiebert Brian Kramer Marilyn Kleisinger Margaret Ritter	1064 4th Avenue North West, Moose Jaw R.R. 1, Southey Box 178, Southey 334 3rd Avenue North, Yorkton
Lloydminster	L. N.D.P. Sask.	Richard Sparks Wayne Byers Milt Wakefield	117 Caplano Court, Saskatoon Box 2445, Lloydminster 2904 46th Avenue, Lloydminster	Commodities Trader Telecommunication Technician Economic Development Consultant	Gerald Hiebert Shawn McKe Murray Wright	1064 4th Avenue North West, Moose Jaw 2604 42nd Avenue, Lloydminster Box 2, R.R. 2, G.S. 10, Lloydminster
Martensville	L. N.D.P. Sask. W.I.P.	Allan Earle Zane Dmytryshyn Ben Heppner Warren Fehr	Box 488, Dalmeny Box 583, Warman Box 310, Rosthern Box 371, Langham	Self-employed Retired Teacher/Business Blast Operator	Mike Furi Donna L. Driedger Whitney Friesen Darryl Neufeld	Box 302, Dalmeny 814 20th Street West, Saskatoon Box 303, Rosthern 410 1st Street East, Hepburn
Meadow Lake	L. N.D.P. Sask.	Don Coupland Maynard Sonntag Ron Dossdall	Box 2529, Meadow Lake 1 - 215 3rd Street West, Meadow Lake Box 811, Meadow Lake	Contractor Financial Administrator Teacher Retired	Russ Coupland Cheryl Dodds John Buchko	5 Dunfield Crescent, Meadow Lake Box 743, Meadow Lake Box 362, Meadow Lake
Melfort	L. N.D.P. Sask.	Bernie Yuzdepski Garnet Davis Rod Gamtefoer	15 McAskill Crescent, Saskatoon Box 397, Melfort Box 4102, Melfort	Business Person Education Consultant Businessman	Gerald Hiebert Robert B. Harley Laurie Hookway	1064 4th Avenue North West, Moose Jaw Box 1823, Melfort 33 Groat Drive, Melfort
Melville-Saltcoats	L. N.D.P. Sask. Ind.	Brian Tochor Ron Osika Bob Bjornerud Grant Schmidt	Box 717, Esterhazy Box 839, Melville Box 261, Saltcoats 131 Avenue West, Melville	Self-employed Retired R.C.M.P. Farmer Lawyer	Ron C. Schultz Jim Walters Joyce Morgan Gordon Brown	78 Willow Crescent, Yorkton Box 839, Melville Box 261, Saltcoats Box 1819, Melville
Moose Jaw North	L. N.D.P. NGA	Dean Legaré Glenn Hagel Michael Wright	162 Hochelaga Street East, Moose Jaw 61 Bluebell Crescent, Moose Jaw 3942 Castle Road, Regina	Consultant Administrator Environmental Engineering Student Lawyer	Gerald Hiebert James A. Johnson Donna Nelson	1064 4th Avenue North West, Moose Jaw 920 Edmonton Street, Moose Jaw 1114 Courtney Street, Regina
	Sask.	Darin Chow	154 Oxford Street West, Moose Jaw		Robert J. Patterson	Box 130, Moose Jaw



Candidate			Business Manager			
Constituency	Political Affiliation	Name	Address	Occupation	Name	Address
Moose Jaw Wakamow	L. N.D.P. NGA Sask.	Robert Cosman Debra Higgins Marcela Gall Gwen Beitel	1041 Willow Avenue, Moose Jaw 1181 Duffield Crescent, Moose Jaw 124 College Avenue, Regina Box 33, Spring Valley	Retired Lawyer Retail Clerk Psychiatric Nurse Self-employed	Gerald Hiebert Glady's Johnson Donna Nelson Norma Donovan	1064 4th Avenue North West, Moose Jaw 618 Duffield Street, Moose Jaw 1114 Courtney Street, Regina 345 Grandview Street West, Moose Jaw
Moosomin	L. N.D.P. Sask. W.I.P.	Bryn Hirsch Robert Stringer Don Toth Frank J. Serfas	10 Sparling Crescent, Saskatoon Box 449, Wolseley Box 105, Langbank Box 1855, Melville	Student Nurse Aide Farmer Farmer/Warehouse Man	Gerald Hiebert Ernie Pushkarenko Gordon Dobson Margaret Ritter	1064 4th Avenue North West, Moose Jaw Box 85, Wolseley Box 368, Moosomin 334 3rd Avenue North, Yorkton
Prince Albert Carlton	L. N.D.P. NGA Sask. Ind.	Carman Cripps Myron Kowalsky Jayna Lacey Bert Provost Davey R. Clinton	98 McArthur Drive, Prince Albert 133 19th Street East, Prince Albert 557 River Street East, Prince Albert Box 6, Site 18, R.R. 5, Prince Albert Box 27, Mistatim	Market Researcher Teacher Library Clerk Educator Journeyman Red Seal I.W./ Fabricator	Gerald Hiebert Sid Scott Ernie Paskaruk Andrew Korczak Trudy Clinton	1064 4th Avenue North West, Moose Jaw 3265 15th Avenue East, Prince Albert Box 10, Site 6, Christopher Lake 41 19th Street East, Prince Albert Box 27, Mistatim
Prince Albert Northcote	L. N.D.P. NGA Sask.	Brent Zbaraschuk Eldon Lautermilch Ben Webster Peter V. Abrametz	Box 63, Meath Park 1571 1st Street East, Prince Albert 235 MacArthur Drive, Prince Albert 710 Cuelenaere Street, Prince Albert	Civil Servant Business Person Registered Social Worker Lawyer	Anil Pandia Clarence Boulet Ernie Paskaruk Dennis Derbowka	15 15th Street West, Prince Albert 13 Berezowsky Drive, Prince Albert Box 10, Site 6, Christopher Lake 2976 Eagle Crescent, Prince Albert
Regina Coronation Park	L. N.D.P. NGA P.C. Sask.	Edgar Sauer Kim D. Trew Kim Weiss Kenneth R. Johnson Robert Taylor	Box 136, Edenwold 712 Dalgleish Drive, Regina 17 - 2275 Lorne Street, Regina Box 899, Esterhazy 34 Rosewood Place, Regina	Self-employed/Farmer Safety Officer Student Sales Representative Business Strategy Consultant	Gerald Hiebert Scott Gray Stephen Weiss Shirley Young Luis Simon	1064 4th Avenue North West, Moose Jaw 359 Sangster Boulevard, Regina 17 - 2275 Lorne Street, Regina 16 McCusker Avenue, Regina 321 - 2505 11th Avenue, Regina
Regina Dewdney	L. N.D.P. NGA Sask. Ind.	Simone Clayton Kevin Yates Darcy Robillard Rob Bresciani Blaine Gilbertson	3013 Victoria Avenue, Regina 3310 7th Avenue East, Regina 367 Fines Drive, Regina 3160 Winchester Road, Regina 1301 10th Avenue East, Regina	Marketing Analyst Public Servant Baker Self-employed University Student	Lamiley Lutterodt Linda Brook Donna Nelson Jeffrey P. Reimer Len Kayter	9288 Wascana Mews, Regina 47 Brook Bay, Regina 1114 Courtney Street, Regina 1547 Lee Grayson Crescent, Regina 201 - 29 Sheppard Street, Regina
Regina Douglas Park	L. N.D.P. NGA P.C. Sask.	Mike Farmer Harry Van Mulligen David Orban Wayne Mastrachuk Laura Ross	2836 McAra Street, Regina 2804 Abbott Road, Regina 2118 Lindsday Street, Regina Box 1238, Preeceville 2800 Albert Street, Regina	Health Services Administrator Consultant Solar Energy Technician Boilermaker Realtor	Henry O. Farmer Perry Erhardt Donna Nelson Shirley Young Ronald Miller	2836 McAra Street, Regina 3044 Retallack Street, Regina 1114 Courtney Street, Regina 16 McCusker Avenue, Regina 2174 Pepper Drive East, Regina
Regina Elphinstone-Centre	L. N.D.P. NGA P.C. Sask. W.I.P.	Paul Compton Warren McCall John W. Warnock Janice Schreiner Angie Roe Carl Barabonoff	19 - 2135 Halifax Street, Regina 1269 Cameron Street, Regina 2156 Retallack Street, Regina Box 187, Martensville 20 - 2910 Dewdney Avenue, Regina Box 115, Norquay	Television Producer Public Servant Political Economist Homemaker Surveillance Monitor Farmer	Louis A. Browne Mark Tiefenbach Norman Petry Shirley Young Lloyd Moore Basilides Barabonoff	1058 Victory Crescent, Regina 1575 Athol Street, Regina 2911 Elphinstone Street, Regina 16 McCusker Avenue, Regina 2034 Robinson Street, Regina Box 115, Norquay
Regina Lakeview	L. N.D.P. NGA Sask.	David Brundige John T. Nilson Brian Rands Michelle Hunter	2736 Hill Avenue, Regina 3270 Albert Street, Regina 3630 Argyle Road, Regina 280 Leopold Crescent, Regina	Lawyer Lawyer Factory Hand Marketing Director	Randy Sandbeck James A. T. Struthers Peter Gose Richard Balfour	2926 Rae Street, Regina 2645 Pasqua Street, Regina 147 Leopold Crescent, Regina 3134 Athol Street, Regina



Candidate			Business Manager			
Constituency	Political Affiliation	Name	Address	Occupation	Name	Address
Regina Northeast	L. N.D.P. NGA P.C. Sask.	Dennis Hydamaacka Ron Harper Susan Ferren George Marcotte Dwayne Walter	Box 1, Francis 6415 Rochdale Boulevard, Regina 2156 Retalack Street, Regina 432 Heritage Drive, Estevan 58 Norwood Crescent, Regina	Self-employed Administrator Library Worker Farmer Researcher/Policy Analyst	Joanne Wood O'Neil A. Zuck Norman Petry Shirley Young Chris Henderson	439 Arthur Street, Regina 1269 Lindsay Street, Regina 2911 Elphinstone Street, Regina 16 McCusker Avenue, Regina 2329 St. John Street, Regina
Regina Qu'Appelle Valley	L. N.D.P. NGA Sask. W.I.P.	Marlin Beit Mark Wartman Kelsey Pearson Darlene Hincks Angela Barabonoff	1241 Athol Street, Regina 104 Krivel Crescent, Regina 979 Hopkins Crescent North, Regina 6502 Rush Place, Regina 455 Rose Street, Regina	Produce Clerk Minister of Religion Labourer Business Development Manager Customer Service Representative	Gerald Hiebert Rodger Linka Sylvia Pearson Donald Hansen Basilides Barabonoff	1064 4th Avenue North West, Moose Jaw 140 West Qu'Appelle Drive, Lumsden 979 Hopkins Crescent North, Regina 35 Somerville Road, Regina Box 115, Norquay
Regina Rosemont	L. N.D.P.	Sherry Banadyga Joanne Crofford	25 Tibbits Road, Regina 2936 12th Avenue, Regina	Self-employed Community Development Officer	Gerald Hiebert Tim Owens	1064 4th Avenue North West, Moose Jaw 54 Woodsworth Crescent, Regina
Regina South	NGA P.C. Sask. W.I.P.	Victor Lau Vanessa Slater Morris Eifenbaum S. Debbie Ward Andrew Thomson Garry Ashworth Ewart Jim Roberts Shea Ritter	3614 Hammstrom Way, Regina 910 Briarwood Road, Saskatoon 1018 Bayda Crescent, Regina 3103 Rae Street, Regina 2939 Grant Road, Regina 1235 Parker Avenue, Regina 32 Deer Ridge Drive, Deer Valley 334 3rd Avenue North, Yorkton	Labourer Homemaker Customer Sales and Service Educator Civil Servant University Student Realtor Gas Station Attendant	Donna Nelson Shirley Young Henry Zilm James Vogel Peter T. Bergbusch Lorri Mae Ewart Dean Klippenstein Margaret Ritter	1114 Courtney Street, Regina 16 McCusker Avenue, Regina 1321 Horace Street, Regina 87 Academy Park Road, Regina 133 Westfield Drive, Regina 1235 Parker Avenue, Regina 108 Lockwood Road, Regina 334 3rd Avenue North, Yorkton
Regina Walsh Acres	L. N.D.P. NGA Sask. Ind.	Perry Juttla Sandra Morin Nigel Taylor Mike Shenher Lindy Kasperski	10 Martinac Crescent, Regina 64 Atchison Crescent, Regina 108 Westfield Drive, Regina 2795 Aster Crescent, Regina 15 Irvin Crescent, Regina	Student Cashier/Bookkeeper Orchestral Musician Insurance Broker Businessman	Estes Fonkalstrud Jason Rotelick Donna Nelson Andrew Scheer Dan Kasperski	1817 Atkinson Street, Regina 19 Ortman Bay, Regina 1114 Courtney Street, Regina 9 - 1305 23rd Avenue, Regina 15 Irvin Crescent, Regina
Regina Wascana Plains	L. N.D.P. NGA Sask.	Frank William Proto Doreen E. Hamilton John Keen Dan Thibault	3234 Westminster Road, Regina 48 Portland Crescent, Regina Box 86, Riceton 24 Palmer Crescent, Emerald Park	Corporate Director Educator Retired Customer Service Representative	Keith D. Boyd Wilson H. Olive Donna Nelson Ken Buhnai	90 Wood Crescent, Regina 3618 Milliken Bay, Regina 1114 Courtney Street, Regina 3318 Parkland Drive, Regina
Rosetown-Elrose	L. N.D.P. Sask.	Janay Volk Jack Randall Mason Elwin Hermanson	1512 Broadway Avenue, Saskatoon 230 Poplar Crescent, Saskatoon Box 253, Beechy	IT Co-ordinator Student Farmer	Gerald Hiebert Darryl Jordheim James D. Turner	1064 4th Avenue North West, Moose Jaw Box 59, White Bear 604 Mountain View Crescent, Rosetown
Rosthern-Shellbrook	L. N.D.P. Sask. W.I.P.	George Cameron John Serhienko Denis Alchurch Laverne Isaac	Box 463, Duck Lake Box 310, Blaine Lake Box 701, Spiritwood Box 147, Medstead	Businessman Farmer Businessman Farmer	Rick Parenteau Ted Bowerman Frank Zawada Jake Epp	Box 400, Duck Lake Box 1082, Shellbrook Box 340, Shell Lake Box 12, R.R. 1, Spiritwood
Saskatchewan Rivers	L. N.D.P. NGA Sask.	Cliff Rose Lon Borgerson Gerald Regnitter Daryl Wiberg	401 Main Street, White Fox Box 123, MacDowall Box 289, Christopher Lake 631 Buchanan Drive, Prince Albert	Management Consultant Teacher Retired Farmer	William Rusk Bill Marshall Ernie Paskaruk Vernon Gunther	Box 267, White Fox R.R. 5, Prince Albert Box 10, Site 6, Christopher Lake Box 139, Spruce Home



Candidate			Business Manager			
Constituency	Political Affiliation	Name	Address	Occupation	Name	Address
Saskatoon Centre	L.	Richard Clatney	418D Berini Drive, Saskatoon	Human Resources Consultant	Julian Bodnar	607 Lenore Drive, Saskatoon
	N.D.P. P.C. Sask.	David Forbes Betty Konkin Roger Parent	114 29th Street West, Saskatoon Box 43, R.R. 1, Watrous 241 Nahanni Drive, Saskatoon	Teacher Retired Chief Economic Development Officer	Helen Weigel Shirley Young Greg Keller	193 - 320 5th Avenue North, Saskatoon 16 McCusker Avenue, Regina 635 Spencer Way, Saskatoon
Saskatoon Eastview	L.	Rob Norris	1111 11th Street East, Saskatoon	Communications Co-ordinator	Curtis Kimpton	2213 Cumberland Avenue South, Saskatoon
	N.D.P. NGA Sask.	Judy Junor A.M. (Sandy) Ervin Robin Bellamy	3441 Normandy Street, Saskatoon 2011 Munroe Avenue South, Saskatoon 310 Kutz Court, Saskatoon	Registered Nurse Professor Major Accounts Representative	Shirley Dyck Ivan Olynyk William Hughes	16 Young Crescent, Saskatoon 1613 Morgan Avenue, Saskatoon 2509 Albert Avenue, Saskatoon
Saskatoon Fairview	L.	Rik Steernberg	203 - 10 Confederation Place, Saskatoon	Self-employed	Joan Rudolph	3322 John A. MacDonald Road, Saskatoon
	N.D.P. NGA P.C. Sask.	Jason Iwanchuk Jason Hanson Gwen Katzman Jim McAllister	139 Keeley Crescent, Saskatoon 224 2nd Street East, Saskatoon 1522 Shannon Crescent, Saskatoon 1691 Lancaster Crescent, Saskatoon	Self-employed Self-employed Retail Sales Self-employed	Doris Dick Jody Hanson Shirley Young Brenda Doherty	402 Fisher Crescent, Saskatoon 321 McCormack Road, Saskatoon 16 McCusker Avenue, Regina 339 Poth Crescent, Saskatoon
Saskatoon Greystone	L.	Herta Barron	218 Willowby Crescent, Saskatoon	Small Business Owner	Elaine Stadnyk	315 Stechishin Way, Saskatoon
	N.D.P.	Peter Prebble	608 Temperance Street, Saskatoon	Community Development Worker	Leslie Belloc-Pinder	1224 Colony Street, Saskatoon
	NGA Sask.	Brian Berezowski Kevin Waugh	201 Bottomley Avenue South, Saskatoon 518 Swan Court, Saskatoon	Retail Management Broadcaster	Bryon Palmer Harvey Dickson	201 Bottomley Avenue South, Saskatoon 132 Salisbury Drive, Saskatoon
Saskatoon Massey Place	L.	Myron Luczka	3321 Dieppe Street, Saskatoon	Self-employed	Candace	81 Morris Drive, Saskatoon
	N.D.P. NGA P.C. Sask.	Eric Cline Ryan John Taylor David Connor Phillip Strenger	54 Marlborough Crescent, Saskatoon 902 Northumberland Avenue, Saskatoon Box 43, R.R. 1, Watrous 10 Dunning Crescent, Saskatoon	Lawyer Student Contractor Business Person	Wasocane-Lafferty Laurence E. Osachoff Brenda Taylor Shirley Young Diana Hnatiuk	223 - 305 Pinehouse Drive, Saskatoon 902 Northumberland Avenue, Saskatoon 16 McCusker Avenue, Regina 413 Preston Avenue, Saskatoon
Saskatoon Meewasin	L.	David Karwacki	125 Columbia Drive, Saskatoon	Business Person	Julian Bodnar	607 Lenore Drive, Saskatoon
	N.D.P. NGA Sask.	Frank Quennell David Greenfield Shelley Hengen	209 Albert Avenue, Saskatoon 701 6th Avenue North, Saskatoon 238 Kenosee Crescent, Saskatoon	Lawyer Self-employed Psychologist	Laurence E. Osachoff Brenda Cooke Leslie Prosser	223 - 305 Pinehouse Drive, Saskatoon 204 - 508 Main Street, Saskatoon 219 Lakeshore Place, Saskatoon
Saskatoon Northwest	L.	Ken McDonough	105 - 717 Victoria Avenue, Saskatoon	Organizational Consultant	Julian Bodnar	607 Lenore Drive, Saskatoon
	N.D.P. Sask.	Jim Melnychuk Ted Merriman	303 Gathercole Crescent, Saskatoon 127 Biro Place, Saskatoon	Medical Doctor Businessman	Niall Preston Gordon Wyant	223 Meilicke Road, Saskatoon 711 Candle Court, Saskatoon
Saskatoon Nutana	L.	Grant Karwacki	1301 Elliott Street, Saskatoon	Small Business Person	Elaine Stadnyk	315 Stechishin Way, Saskatoon
	N.D.P. NGA Sask.	Pat Atkinson Neal Anderson Sandy Ewert	835 Main Street, Saskatoon 221 Isabella Street East, Saskatoon 339 Blackthorn Crescent, Saskatoon	Teacher Teacher Registered Nurse	Dennis Windels Patrick L. Smith Neal W. Caldwell	403B 12th Street East, Saskatoon 4 - 424.10th Street East, Saskatoon 724 10th Street East, Saskatoon
Saskatoon Riversdale	L.	Deneen Gudjonson	428 Avenue H South, Saskatoon	Promotions/Event Co-ordinator	Allen Coolidge	313 26th Street West, Saskatoon
	N.D.P. NGA P.C. Sask.	Lorne Calvert Keith Morvick Glen Schreiner Fred Ozimey	429 Avenue E South, Saskatoon 343 Avenue S South, Saskatoon Box 187, Martensville 3305 Ortona Street, Saskatoon	Clergy Social Worker Electrician Apprentice Education and Training Consultant	Ron Cathcart Patrick Lavergne Smith Shirley Young Don Stevenson	310 Stone Place, Saskatoon 4 - 424 10th Street East, Saskatoon 16 McCusker Avenue, Regina 126 Shaftsbury Place, Saskatoon



Candidate			Business Manager			
Constituency	Political Affiliation	Name	Address	Occupation	Name	Address
Saskatoon Silver Springs	L. N.D.P. Sask.	Shawn Flett Russell Scott Ken Cheveldayoff	278 Verbeke Crescent, Saskatoon 303 Bornstein Crescent, Saskatoon 138 Kaplan Green, Saskatoon	Teacher Public Health Officer Business Person	Guy Werbicki Dave Lepard Marlin Stangeland	211 Wright Crescent, Saskatoon 388 Birch Crescent, Saskatoon 147 Staigh Crescent, Saskatoon
Saskatoon Southeast	L. N.D.P.	Zoria Broughton John Conway	727 Whitewood Court, Saskatoon 924 Saskatchewan Crescent East, Saskatoon Box 97A, R.R. 5, Saskatoon 814 Swan Crescent, Saskatoon	Teacher Professor Cattle Rancher Lawyer	Ken Kachur Alma Wiebe Joan Sinclair Les Cannam	366 Edson Street, Saskatoon 2337 Munroe Avenue South, Saskatoon 114 5th Street East, Saskatoon 110 Swan Crescent, Saskatoon
Saskatoon Sutherland	L. N.D.P.	Mark Kelleher Graham Addley	522 Dalhousie Crescent, Saskatoon 405 Cascade Street, Saskatoon	Accountant Regional Development Silver	Tim Kelleher W.R. Reid Manager	1731 Avenue D North, Saskatoon 3614 Balfour Court, Saskatoon
Swift Current	NGA Sask.	Lynn W. Olyphant Patrick Bundrock	Box 80, Site 600, R.R. 6, Saskatoon 1302 Egbert Avenue, Saskatoon	Professor Emeritus Consultant	Rhonda Shewfelt Joan Stock	Box 80, Site 600, R.R. 6, Saskatoon 350 Acadia Drive, Saskatoon
The Battlefords	L. N.D.P. Sask. W.I.P.	Michael Burton Dean Smith Brad Wall	400 Scarth Street, Regina 503 Stenson Place, Swift Current 380 Allen Drive, Swift Current	Student Retired Development Officer	Gerald Hiebert R.S. Woolf Bryon H. Campbell	1064 4th Avenue North West, Moose Jaw 879 5th Avenue North East, Swift Current 305 - 1111 6th Avenue North East, Swift Current
Thunder Creek	L. N.D.P. Sask. W.I.P.	Jack Hillson Len Taylor Larry William Doke Gordon C. Elias	11121 Dunning Crescent, North Battleford 11335 Clark Drive, North Battleford Box 182, North Battleford 1671 91st Street, North Battleford	Lawyer Financial Planner Car Dealer Businessman	Garth Walls John Welykocho Daryl Bradley Laverne Elias	192 30th Street, Battleford 1132 112th Street, North Battleford 1907 Foley Drive, North Battleford 1671 91st Street, North Battleford
Weyburn-Big Muddy	L. N.D.P. Sask.	Rod Haugerud Larry Hall Lyle Stewart Harold J. Stephan	Box 308, Craik 1120 Grand Avenue, Buena Vista Box 92, Pense Box 71, Caronport	Business Man Retired Educator Farmer/Rancher Plumber	Carmen Bell Beverley DeJong Chuck Guillaume Kirby R. Duzan	Box 531, Craik 536 Sunset Drive, Kinookimaw Beach Box 8, Marquis 866 4th Avenue North East, Moose Jaw
Wood River	L. N.D.P. Sask. W.I.P.	Janet Ledingham Sherry Leach Brenda Bakken	Box 24, Colgate 728 Windsor Street, Weyburn 754 King Street, Weyburn	Businesswoman Executive Director Businesswoman	Ted Hillstead Ron Wormsbecker Greg Bobbitt	631 Dieppe Drive, Weyburn 736 13th Street North East, Weyburn 703 Elgin Street, Weyburn
Yorkton	L. N.D.P. Sask. W.I.P.	Louis E. Stringer Trevor Davies D.F. (Yogi) Huyghebaert Nick N. Yorga	19 Morin Crescent, Gravelbourg Box 845, Gravelbourg Box 66, Glentworth Box 250, Rockglen	Lawyer Service Technician Retired Military Pilot Farmer	Judy L. Reiman Allan Oliver Gary Bruce Marlin Jocelyne Dechaine	Box 38, Woodrow Box 111, Aneroid 4 Kasper Crescent, Assinboia Box 425, Rockglen
		Charles Gunning Clay Serby Randy Atkinson Bruce Ritter	227 Benesh Crescent, Saskatoon Box 1325, Yorkton 139 1st Avenue North, Yorkton 334 3rd Avenue North, Yorkton	Instructor Farmer/Social Worker Newsroom Reporter Lawyer	Richard Yahnolitsky Gary Gawryliuk Brad Johnson John Koban	4 3rd Avenue North, Yorkton 8 Garry Place, Yorkton 185 Roslyn Avenue, Yorkton 160 Sunset Drive South, Yorkton



Name of Member	Political Affiliation	Address	Occupation	Constituency
Graham Addley	N.D.P.	405 Cascade Street Saskatoon S7J 0M6	Regional Development Manager	Saskatoon Sutherland
Denis Allchurch	Sask.	Box 701 Spiritwood S0J 2M0	Businessman	Rosthern-Shellbrook
Pat Atkinson	N.D.P.	835 Main Street Saskatoon S7H 0K2	Teacher	Saskatoon Nutana
Brenda Bakken	Sask.	754 King Street Weyburn S4H 2S4	Businesswoman	Weyburn-Big Muddy
Joan Beatty	N.D.P.	General Delivery Deschambault Lake S0P 0C0	Manager	Cumberland
Buckley Belanger	N.D.P.	Box 304 Ile a la Crosse S0M 1C0	Businessman	Athabasca
Bob Bjornerud	Sask.	Box 261 Saltcoats S0A 3R0	Farmer	Melville-Saltcoats
Lon Borgerson	N.D.P.	Box 123 MacDowall S0K 2S0	Teacher	Saskatchewan Rivers
Gregory P. Brkich	Sask.	Box 24 Bladworth S0G 0J0	Farmer	Arm River-Watrous
Lorne Calvert	N.D.P.	429 Avenue E South Saskatoon S7M 1S4	Clergy	Saskatoon Riversdale
Ken Cheveldayoff	Sask.	138 Kaplan Green Saskatoon S7N 4K8	Business Person	Saskatoon Silver Springs
Michael Chisholm	Sask.	Box 313 Maidstone S0M 1M0	Farmer	Cut Knife-Turtleford
Eric Cline	N.D.P.	54 Marlborough Crescent Saskatoon S7L 3T7	Lawyer	Saskatoon Massey Place
Joanne Crofford	N.D.P.	2936 12th Avenue Regina S4T 1J5	Community Development Officer	Regina Rosemont
Dan D'Autremont	Sask.	Box 88 Alida S0C 0B0	Farmer	Cannington
Jason E. Dearborn	Sask.	Box 392 Eatonia S0L 0Y0	Farmer	Kindersley
June Draude	Sask.	Box 730 Watson S0K 4V0	Business Person	Kelvington-Wadena
Doreen Eagles	Sask.	Box 113 Macoun S0C 1P0	Farmer	Estevan
Wayne Elhard	Sask.	104 Maple Avenue South Eastend S0N 0T0	Businessman	Cypress Hills



Name of Member	Political Affiliation	Address	Occupation	Constituency
David Forbes	N.D.P.	114 29th Street West Saskatoon S7L 0L6	Teacher	Saskatoon Centre
Rod Gantefoer	Sask.	Box 4102 Melfort S0E 1A0	Businessman	Melfort
Glenn Hagel	N.D.P.	61 Bluebell Crescent Moose Jaw S6J 1A1	Administrator	Moose Jaw North
Doreen E. Hamilton	N.D.P.	48 Portland Crescent Regina S4N 1Y1	Educator	Regina Wascana Plains
Donna Harpauer	Sask.	Box 94 Leroy S0K 2P0	Farmer	Humboldt
Ron Harper	N.D.P.	6415 Rochdale Bouvard Regina S4X 2Y9	Administrator	Regina Northeast
Glen Hart	Sask.	Box 272 Cupar S0G 0Y0	Farmer	Last Mountain-Touchwood
Ben Heppner	Sask.	Box 310 Rosthern S0K 3R0	Teacher/Business	Martensville
Elwin Hermanson	Sask.	Box 253 Beechy S0L 0C0	Farmer	Rosetown-Elrose
Debra Higgins	N.D.P.	1181 Duffield Crescent Moose Jaw S6H 5M5	Retail Clerk	Moose Jaw Wakamow
D.F. (Yogi) Huyghebaert	Sask.	Box 66 Glentworth S0H 1V0	Retired Military Pilot	Wood River
Andy Iwanchuk	N.D.P.	139 Keeley Crescent Saskatoon S7J 4B3	Staff Representative	Saskatoon Fairview
Judy Junor	N.D.P.	3441 Normandy Street Saskatoon S7M 3R1	Registered Nurse	Saskatoon Eastview
Allan Kerpan	Sask.	Box 969 Carrot River S0E 0L0	Farmer	Carrot River Valley
Delbert Kirsch	Sask.	115 Main Street Cudworth S0K 1B0	Farmer	Batoche
Myron Kowalsky	N.D.P.	133 19th Street East Prince Albert S6V 1J3	Teacher	Prince Albert Carlton
Ken Krawetz	Sask.	Box 9 Invermay S0A 1M0	Teacher/Farmer	Canora-Pelly
Eldon Lautermilch	N.D.P.	1571 1st Street East Prince Albert S6V 0E7	Business Person	Prince Albert Northcote
Warren McCall	N.D.P.	1269 Cameron Street Regina S4T 2T2	Public Servant	Regina Elphinstone-Centre
Don McMorris	Sask.	2523 Margaret Place Regina S4V 1Z4	Farmer	Indian Head-Milestone



Name of Member	Political Affiliation	Address	Occupation	Constituency
Ted Merriman	Sask.	127 Biro Place Saskatoon S7K 7V6	Businessman	Saskatoon Northwest
Don Morgan	Sask.	814 Swan Crescent Saskatoon S7J 5C7	Lawyer	Saskatoon Southeast
Sandra Morin	N.D.P.	64 Atchison Crescent Regina S4R 5J9	Cashier/Bookkeeper	Regina Walsh Acres
John T. Nilson	N.D.P.	3270 Albert Street Regina S4S 3W9	Lawyer	Regina Lakeview
Peter Prebble	N.D.P.	608 Temperance Street Saskatoon S7N 0M5	Community Development Worker	Saskatoon Greystone
Frank Quennell	N.D.P.	209 Albert Avenue Saskatoon S7N 1E8	Lawyer	Saskatoon Meewasin
Clay Serby	N.D.P.	Box 1325 Yorkton S3N 3G2	Farmer/Social Worker	Yorkton
Maynard Sonntag	N.D.P.	1 – 215 3rd Street West Meadow Lake S9X 1C7	Financial Administrator	Meadow Lake
Lyle Stewart	Sask.	Box 92 Pense S0G 3W0	Farmer/Rancher	Thunder Creek
Len Taylor	N.D.P.	11335 Clark Drive North Battleford S9A 3P5	Financial Planner	The Battlefords
Andrew Thomson	N.D.P.	2939 Grant Road Regina S4S 5G5	Civil Servant	Regina South
Don Toth	Sask.	Box 105 Langbank S0G 2X0	Farmer	Moosomin
Kim D. Trew	N.D.P.	712 Dalglish Drive Regina S4R 6G2	Safety Officer	Regina Coronation Park
Harry Van Mulligen	N.D.P.	2804 Abbott Road Regina S4N 2J8	Consultant	Regina Douglas Park
Milt Wakefield	Sask.	2904 46th Avenue Lloydminster S9V 1X4	Economic Development Consultant	Lloydminster
Brad Wall	Sask.	380 Allen Drive Swift Current S9H 3A5	Development Officer	Swift Current
Mark Wartman	N.D.P.	104 Krivel Crescent Regina S4R 5C5	Minister of Religion	Regina Qu'Appelle Valley
Randy Weekes	Sask.	Box 1741 Biggar S0K 0M0	Farm/Feedlot Owner	Biggar
Kevin Yates	N.D.P.	3310 7th Avenue East	Public Servant	Regina Dewdney Regina S4N 6Z3



Vote Summary by Constituency

Appendix V

Constituency	Eligible Electors	% Who Voted	Candidate	Political Affiliation	Votes Received	% By Party	Total Votes Counted
Arm River-Watrous	10,995	76.06	Steven Barlow	L.	922	11.04	8,351
			Carol Rowan	N.D.P.	3,193	38.23	
			Gregory P. Brkich	Sask.	4,009	48.01	
			Gord Anderson	W.I.P.	162	1.94	
			Gord Pederson	Ind.	65	.78	
			Rejected		12		
Athabasca	5,668	62.91	Philip Durocher	L.	212	5.97	3,549
			Buckley Belanger	N.D.P.	2,508	70.67	
			Sean Gilchrist	P.C.	23	.65	
			Greg Ross	Sask.	806	22.71	
			Rejected		17		
Batoche	10,791	71.01	Bill Yeaman	L.	1,300	16.99	7,650
			Ava Bear	N.D.P.	2,778	36.32	
			Gordon Robert Dumont	NGA	76	.99	
			Delbert Kirsch	Sask.	3,356	43.87	
			Florent Rabut	W.I.P.	140	1.83	
			Rejected		13		
Biggar	10,531	69.54	Steven Dribnenki	L.	751	10.28	7,307
			Lee W. Pearce	N.D.P.	2,639	36.11	
			Randy Weekes	Sask.	3,917	53.61	
			Rejected		16		
Cannington	11,064	65.48	John Atwell	L.	547	7.56	7,231
			Henry Friesen	N.D.P.	1,569	21.70	
			Dan D'Autremont	Sask.	5,115	70.74	
			Rejected		14		
Canora-Pelly	11,167	71.44	Arlene Cote	L.	580	7.29	7,958
			Brian Rusnak	N.D.P.	3,008	37.80	
			Ken Krawetz	Sask.	4,198	52.75	
			David Sawkiw	W.I.P.	172	2.16	
			Rejected		20		
Carrot River Valley	11,048	67.33	Kathy McIntyre	L.	823	11.10	7,411
			Mark Pitzel	N.D.P.	3,114	42.02	
			Allan Kerpan	Sask.	3,474	46.88	
			Rejected		28		
Cumberland	9,396	50.84	Allan Adam	L.	388	8.16	4,758
			Joan Beatty	N.D.P.	3,281	68.96	
			Ari Avivi	P.C.	54	1.13	
			Winston McKay	Sask.	1,035	21.75	
			Rejected		19		



Vote Summary by Constituency

Constituency	Eligible Electors	% Who Voted	Candidate	Political Affiliation	Votes Received	% By Party	Total Votes Counted
Cut Knife-Turtleford	9,660	66.93	Larry Ingram	L.	649	10.05	6,459
			John Vinek	N.D.P.	2,520	39.02	
			Michael Chisholm	Sask.	3,114	48.21	
			Josiah Rise	W.I.P.	176	2.72	
			Rejected		6		
Cypress Hills	10,709	63.82	Barry Thienes	L.	938	13.77	6,814
			Eric August	N.D.P.	1,418	20.81	
			Wayne Elhard	Sask.	4,458	65.42	
			Rejected		20		
Estevan	10,598	64.97	Tim Seipp	L.	1,095	15.96	6,862
			David Pattyson	N.D.P.	2,154	31.39	
			Sigfredo Gonzalez	NGA	91	1.33	
			Doreen Eagles	Sask.	3,522	51.32	
			Rejected		23		
Humboldt	11,100	75.65	Les C. Alm	L.	1,495	18.12	8,250
			Bryan Barnes	N.D.P.	3,291	39.89	
			Donna Harpauer	Sask.	3,464	41.99	
			Del Anderson	W.I.P.	138	Voided*	
			Rejected		9		
Indian Head-Milestone	11,221	73.79	Anthony Gavrielides	L.	724	8.76	8,263
			Lorne Scott	N.D.P.	3,258	39.43	
			Don McMorris	Sask.	4,070	49.26	
			Ron Borys	W.I.P.	211	2.55	
			Rejected		17		
Kelvington-Wadena	11,472	68.51	Harry Kerr	L.	542	6.92	7,830
			Ryan Calder	N.D.P.	2,461	31.43	
			June Draude	Sask.	4,515	57.66	
			Neil Fenske	W.I.P.	312	3.99	
			Rejected		30		
Kindersley	10,565	62.05	Del Price	L.	1,142	17.45	6,545
			Blair McDaid	N.D.P.	1,443	22.05	
			Jason E. Dearborn	Sask.	3,960	60.50	
			Rejected		11		
Last Mountain-Touchwood	10,763	71.67	Gregory Peter Burton	L.	704	9.16	7,686
			Jordon Hillier	N.D.P.	3,055	39.75	
			Glen Hart	Sask.	3,722	48.42	
			Merv Werk	W.I.P.	205	2.67	
			Rejected		28		



Vote Summary by Constituency

Appendix V

Constituency	Eligible Electors	% Who Voted	Candidate	Political Affiliation	Votes Received	% By Party	Total Votes Counted
Lloydminster	9,175	43.90	Richard Sparks	L.	98	2.44	4,014
			Wayne Byers	N.D.P.	1,926	47.98	
			Milt Wakefield	Sask.	1,990	49.58	
			Rejected		14		
Martensville	10,302	66.41	Allan Earle	L.	1,135	16.61	6,834
			Zane Dmytryshyn	N.D.P.	1,836	26.87	
			Ben Heppner	Sask.	3,778	55.28	
			Warren Fehr	W.I.P.	85	1.24	
			Rejected		7		
Meadow Lake	10,096	68.68	Don Coupland	L.	377	5.46	6,907
			Maynard Sonntag	N.D.P.	3,472	50.27	
			Ron Dosedall	Sask.	3,058	44.27	
			Rejected		27		
Melfort	11,102	66.84	Bernie Yuzdepski	L.	513	6.93	7,406
			Garnet Davis	N.D.P.	2,833	38.25	
			Rod Gantefer	Sask.	4,060	54.82	
			Rejected		14		
Melville-Saltcoats	11,487	77.36	Brian Tochor	L.	880	9.92	8,875
			Ron Osika	N.D.P.	2,858	32.20	
			Bob Bjornerud	Sask.	3,462	39.01	
			Grant Schmidt	Ind.	1,675	18.87	
			Rejected		11		
Moose Jaw North	10,542	75.26	Dean Legaré	L.	431	5.44	7,916
			Glenn Hagel	N.D.P.	4,580	57.86	
			Michael Wright	NGA	67	.85	
			Darin Chow	Sask.	2,838	35.85	
			Rejected		18		
Moose Jaw Wakamow	10,508	67.04	Robert Cosman	L.	429	6.11	7,019
			Debra Higgins	N.D.P.	4,394	62.60	
			Marcela Gall	NGA	67	.96	
			Gwen Beitel	Sask.	2,129	30.33	
			Rejected		26		
Moosomin	10,728	68.60	Bryn Hirsch	L.	506	6.89	7,343
			Robert Stringer	N.D.P.	2,268	30.89	
			Don Toth	Sask.	4,400	59.92	
			Frank J. Serfas	W.I.P.	169	2.30	
			Rejected		16		



Vote Summary by Constituency

Constituency	Eligible Electors	% Who Voted	Candidate	Political Affiliation	Votes Received	% By Party	Total Votes Counted
Prince Albert Carlton	9,808	67.33	Carman Cripps	L.	744	11.28	6,597
			Myron Kowalsky	N.D.P.	3,865	58.59	
			Jayna Lacey	NGA	71	1.08	
			Bert Provost	Sask.	1,891	28.66	
			Davey R. Clinton	Ind.	26	.39	
			Rejected		7		
Prince Albert Northcote	8,593	67.44	Brent Zbaraschuk	L.	783	13.56	5,776
			Eldon Lautermilch	N.D.P.	3,286	56.89	
			Ben Webster	NGA	153	2.65	
			Peter V. Abrametz	Sask.	1,554	26.90	
			Rejected		19		
Regina Coronation Park	10,493	67.43	Edgar Sauer	L.	849	12.02	7,063
			Kim D. Trew	N.D.P.	4,439	62.85	
			Kim Weiss	NGA	63	.89	
			Kenneth R. Johnson	P.C.	47	.67	
			Robert Taylor	Sask.	1,665	23.57	
			Rejected		12		
Regina Dewdney	9,938	76.02	Simone Clayton	L.	1,165	15.45	7,540
			Kevin Yates	N.D.P.	4,153	55.08	
			Darcy Robilliard	NGA	35	.46	
			Rob Bresciani	Sask.	2,148	28.49	
			Blaine Gilbertson	Ind.	39	.52	
			Rejected		15		
Regina Douglas Park	11,529	78.10	Mike Farmer	L.	1,703	18.99	8,970
			Harry Van Mulligen	N.D.P.	5,136	57.26	
			David Orban	NGA	148	1.65	
			Wayne Mastrachuk	P.C.	83	.92	
			Laura Ross	Sask.	1,900	21.18	
			Rejected		34		
Regina Elphinstone-Centre	6,381	72.86	Paul Compton	L.	574	12.38	4,636
			Warren McCall	N.D.P.	3,078	66.39	
			John W. Warnock	NGA	110	2.37	
			Janice Schreiner	P.C.	44	.95	
			Angie Roe	Sask.	792	17.09	
			Carl Barabonoff	W.I.P.	38	.82	
			Rejected		13		
Regina Lakeview	10,481	83.96	David Brundige	L.	1,875	21.39	8,765
			John T. Nilson	N.D.P.	4,988	56.91	
			Brian Rands	NGA	121	1.38	
			Michelle Hunter	Sask.	1,781	20.32	
			Rejected		35		



Vote Summary by Constituency

Appendix V

Constituency	Eligible Electors	% Who Voted	Candidate	Political Affiliation	Votes Received	% By Party	Total Votes Counted
Regina Northeast	10,288	70.32	Dennis Hydamacka	L.	1,034	14.31	7,224
			Ron Harper	N.D.P.	4,428	61.30	
			Susan Ferren	NGA	62	.86	
			George Marcotte	P.C.	63	.87	
			Dwayne Walter	Sask.	1,637	22.66	
			Rejected		11		
Regina Qu'Appelle Valley	10,709	77.22	Marlin Belt	L.	875	10.60	8,250
			Mark Wartman	N.D.P.	4,694	56.90	
			Kelsey Pearson	NGA	39	.47	
			Darlene Hincks	Sask.	2,615	31.70	
			Angela Barabonoff	W.I.P.	27	.33	
			Rejected		19		
Regina Rosemont	9,462	74.20	Sherry Banadyga	L.	990	14.54	6,810
			Joanne Crofford	N.D.P.	4,226	62.05	
			Victor Lau	NGA	76	1.12	
			Vanessa Slater	P.C.	41	.60	
			Morris Elfenbaum	Sask.	1,477	21.69	
			Rejected		22		
Regina South	12,124	77.94	S. Debbie Ward	L.	1,994	21.16	9,424
			Andrew Thomson	N.D.P.	4,662	49.47	
			Garry Ashworth Ewart	NGA	97	1.03	
			Jim Roberts	Sask.	2,646	28.08	
			Shea Ritter	W.I.P.	25	.26	
			Rejected		25		
Regina Walsh Acres	10,013	73.06	Perry Juttla	L.	766	10.48	7,309
			Sandra Morin	N.D.P.	4,594	62.85	
			Nigel Taylor	NGA	64	.88	
			Mike Shenher	Sask.	1,693	23.16	
			Lindy Kasperski	Ind.	192	2.63	
			Rejected		6		
Regina Wascana Plains	11,572	78.79	Frank William Proto	L.	1,672	18.36	9,108
			Doreen E. Hamilton	N.D.P.	3,951	43.38	
			John Keen	NGA	47	.51	
			Dan Thibault	Sask.	3,438	37.75	
			Rejected		10		
Rosetown-Elrose	10,572	77.12	Janay Volk	L.	758	9.32	8,131
			Jack Randall Mason	N.D.P.	2,200	27.06	
			Elwin Hermanson	Sask.	5,173	63.62	
			Rejected		22		



Vote Summary by Constituency

Constituency	Eligible Electors	% Who Voted	Candidate	Political Affiliation	Votes Received	% By Party	Total Votes Counted
Rosthern-Shellbrook	10,655	66.92	George Cameron	L.	747	10.51	7,110
			John Serhienko	N.D.P.	2,598	36.54	
			Denis Allchurch	Sask.	3,604	50.69	
			Laverne Isaac	W.I.P.	161	2.26	
			Rejected		20		
Saskatchewan Rivers	11,001	65.91	Cliff Rose	L.	765	10.58	7,232
			Lon Borgerson	N.D.P.	3,446	47.65	
			Gerald Regnitter	NGA	188	2.60	
			Daryl Wiberg	Sask.	2,833	39.17	
			Rejected		19		
Saskatoon Centre	8,076	72.45	Richard Clatney	L.	907	15.55	5,832
			David Forbes	N.D.P.	3,607	61.85	
			Betty Konkin	P.C.	153	2.62	
			Roger Parent	Sask.	1,165	19.98	
			Rejected		19		
Saskatoon Eastview	11,946	78.36	Rob Norris	L.	2,482	26.61	9,328
			Judy Junor	N.D.P.	4,164	44.64	
			A.M. (Sandy) Ervin	NGA	110	1.18	
			Robin Bellamy	Sask.	2,572	27.57	
			Rejected		33		
Saskatoon Fairview	8,950	62.83	Rik Steernberg	L.	1,037	18.46	5,617
			Andy Iwanchuk	N.D.P.	3,105	55.28	
			Jason Hanson	NGA	41	.73	
			Gwen Katzman	P.C.	51	.91	
			Jim McAllister	Sask.	1,383	24.62	
			Rejected		6		
Saskatoon Greystone	11,307	77.75	Herta Barron	L.	1,558	17.74	8,780
			Peter Prebble	N.D.P.	4,317	49.16	
			Brian Berezowski	NGA	50	.59	
			Kevin Waugh	Sask.	2,855	32.51	
			Rejected		11		
Saskatoon Massey Place	9,905	66.30	Myron Luczka	L.	970	14.80	6,552
			Eric Cline	N.D.P.	4,023	61.40	
			Ryan John Taylor	NGA	61	.93	
			David Connor	P.C.	85	1.30	
			Philipp Strenger	Sask.	1,413	21.57	
			Rejected		15		
Saskatoon Meewasin	10,437	76.39	David Karwacki	L.	2,642	33.17	7,964
			Frank Quennell	N.D.P.	3,256	40.88	
			David Greenfield	NGA	77	.97	
			Shelley Hengen	Sask.	1,989	24.98	
			Rejected		9		



Vote Summary by Constituency

Appendix V

Constituency	Eligible Electors	% Who Voted	Candidate	Political Affiliation	Votes Received	% By Party	Total Votes Counted
Saskatoon Northwest	10,645	74.10	Ken McDonough	L.	1,728	21.93	7,880
			Jim Melenchuk	N.D.P.	2,943	37.35	
			Ted Merriman	Sask.	3,209	40.72	
			Rejected		8		
Saskatoon Nutana	11,101	74.77	Grant Karwacki	L.	1,946	23.50	8,280
			Pat Atkinson	N.D.P.	4,593	55.47	
			Neal Anderson	NGA	192	2.32	
			Sandy Ewert	Sask.	1,549	18.71	
			Rejected		20		
Saskatoon Riversdale	8,990	64.10	Deneen Gudjonson	L.	754	13.11	5,753
			Lorne Calvert	N.D.P.	3,608	62.72	
			Keith Morvick	NGA	52	.90	
			Glen Schreiner	P.C.	37	.64	
			Fred Ozirney	Sask.	1,302	22.63	
			Rejected		10		
Saskatoon Silver Springs	11,594	77.27	Shawn Flett	L.	1,457	16.27	8,952
			Russell Scott	N.D.P.	3,490	38.99	
			Ken Cheveldayoff	Sask.	4,005	44.74	
			Rejected		7		
Saskatoon Southeast	10,684	77.82	Zoria Broughton	L.	2,164	26.05	8,308
			John Conway	N.D.P.	2,738	32.96	
			Neil Sinclair	NGA	51	.61	
			Don Morgan	Sask.	3,355	40.38	
			Rejected		6		
Saskatoon Sutherland	10,551	73.74	Mark Kelleher	L.	1,988	25.62	7,761
			Graham Addley	N.D.P.	3,616	46.59	
			Lynn W. Oliphant	NGA	114	1.47	
			Patrick Bundrock	Sask.	2,043	26.32	
			Rejected		19		
Swift Current	11,107	66.66	Michael Burton	L.	369	4.99	7,388
			Dean Smith	N.D.P.	2,707	36.64	
			Brad Wall	Sask.	4,312	58.37	
			Rejected		16		
The Battlefords	9,668	74.44	Jack Hillson	L.	2,134	29.70	7,185
			Len Taylor	N.D.P.	3,056	42.53	
			Larry William Doke	Sask.	1,856	25.83	
			Gordon C. Elias	W.I.P.	139	1.94	
			Rejected		12		



Vote Summary by Constituency

Appendix V

Constituency	Eligible Electors	% Who Voted	Candidate	Political Affiliation	Votes Received	% By Party	Total Votes Counted
Thunder Creek	11,153	74.72	Rod Haugerud	L.	1,132	13.61	8,318
			Larry Hall	N.D.P.	2,572	30.92	
			Lyle Stewart	Sask.	4,450	53.50	
			Harold J. Stephan	W.I.P.	164	1.97	
			Rejected		16		
Weyburn-Big Muddy	10,882	79.08	Janet Ledingham	L.	1,223	14.24	8,590
			Sherry Leach	N.D.P.	3,491	40.64	
			Brenda Bakken	Sask.	3,876	45.12	
			Rejected		16		
Wood River	10,895	72.47	Louis E. Stringer	L.	1,264	16.07	7,864
			Trevor Davies	N.D.P.	2,043	25.98	
			D.F. (Yogi) Huyghebaert	Sask.	4,350	55.32	
			Nick N. Yorga	W.I.P.	207	2.63	
			Rejected		32		
Yorkton	11,447	67.86	Charles Gunning	L.	371	4.79	7,749
			Clay Serby	N.D.P.	3,993	51.53	
			Randy Atkinson	Sask.	3,163	40.82	
			Bruce Ritter	W.I.P.	222	2.86	
			Rejected		19		

* Candidacy withdrawn

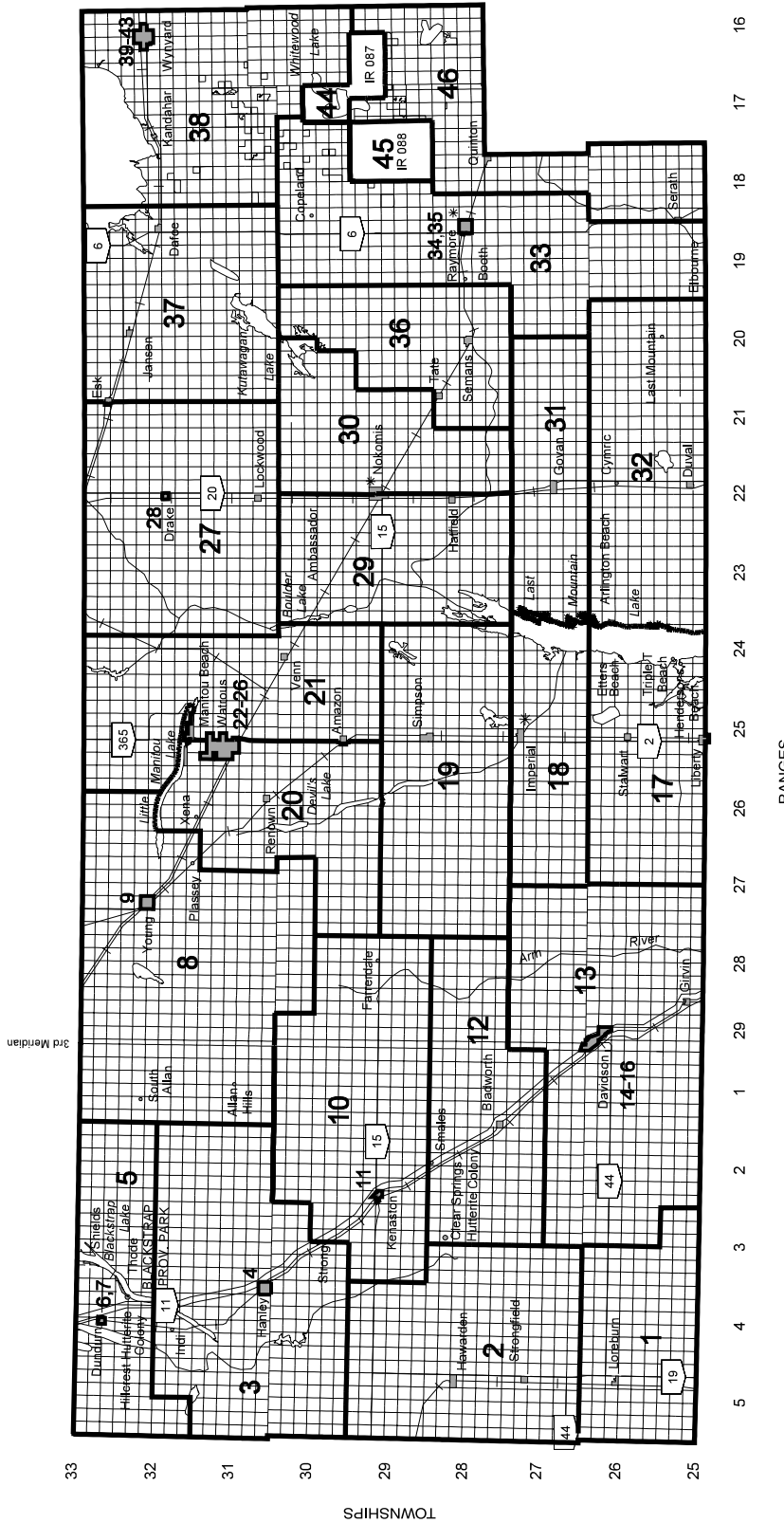


Vote Summary by Constituency Polling Division: Arm River-Watrous

Polling Location		Votes Cast For					Ballots		
Poll No.	Name	Eligible Voters	Steven Barlow L.	Carol Rowan N.D.P.	Gregory P. Brkich Sask.	Gord Anderson W.I.P.	Gord Pederson Ind.	Total Counted	Rejected
1	Loreburn	174	7	31	108	3	-	149	-
2	Hawarden	206	8	19	137	2	10	176	-
3	Hanley Rural	239	29	48	99	1	-	177	1
4	Hanley	336	38	93	110	3	3	247	-
5	Blackstrap	156	38	70	101	3	1	213	-
6	Dundurn North East	167	30	36	31	1	-	98	-
7	Dundurn South West	234	33	54	56	5	3	151	-
8	Young Rural	243	18	79	77	13	1	188	-
9	Young	204	11	101	51	9	-	172	-
10	Kenaston Rural	221	7	35	105	1	4	152	-
11	Kenaston	191	9	22	99	1	-	131	-
12	Bladworth	226	19	15	96	-	-	130	-
13	Davidson Rural	258	21	24	154	-	1	200	-
14	Davidson North West	187	20	18	92	-	1	131	-
15	Davidson Centre	294	30	44	122	2	1	199	-
16	Davidson South East	249	27	41	111	5	1	185	-
17	Liberty	166	19	60	49	3	1	132	-
18	Imperial	314	26	46	145	5	4	226	-
19	Simpson	259	12	76	103	5	-	196	1
20	Watrous Rural West	110	6	26	31	8	-	71	-
21	Watrous Rural East	338	32	108	107	6	-	253	-
22	Watrous South East	148	12	51	37	4	2	106	-
23	Watrous South West	237	33	83	57	3	1	177	1
24	Watrous North West	285	24	113	79	8	-	224	-
25	Watrous North East	267	33	95	69	6	-	203	1
26	Watrous East Central	256	24	111	64	4	-	203	-
27	Drake Rural	271	13	36	140	5	5	199	-
28	Drake	167	13	36	77	2	-	128	-
29	Nokomis West	149	5	37	70	1	1	114	-
30	Nokomis East	266	16	76	126	6	2	226	1
31	Govan	289	17	72	124	-	2	215	-
32	Duval	214	15	44	113	5	1	178	-
33	Raymore Rural	299	15	95	97	3	2	212	1
34	Raymore West	211	14	56	79	2	2	153	-
35	Raymore East	193	12	74	54	5	1	146	-
36	Semans	295	12	81	119	3	3	218	-
37	Jansen	246	24	50	113	-	-	187	-
38	Wynyard Rural	360	14	128	80	4	1	227	-
39	Wynyard South East	267	23	105	60	1	3	192	-
40	Wynyard South West	318	23	119	54	3	1	200	-
41	Wynyard Centre	170	13	56	30	2	1	102	-
42	Wynyard North East	210	21	72	38	5	1	137	-
43	Wynyard North West	180	14	68	41	2	1	126	1
44	Day Star I. R.	100	2	60	1	-	-	63	-
45	Kawacatoose I. R.	404	3	138	1	2	-	144	-
46	Quinton	219	22	47	87	2	-	158	-
	Davidson Health Centre (I), Davidson	38	5	1	8	1	2	17	-
	Long Lake Valley Integrated Facility, Imperial	15	4	4	1	-	-	9	-
	Nokomis Health Centre, Nokomis	14	-	3	2	1	1	7	-
	Silver Heights Special Care Home, Raymore	29	4	7	4	-	-	15	-
	Manitou Lodge, Watrous	51	2	19	3	1	-	25	-
	Wynyard Integrated Hospital (I), Wynyard	55	-	12	3	1	-	16	4
	Davidson Advance		9	30	32	1	1	73	1
	Hanley Advance		8	18	40	-	-	66	-
	Semans Advance		5	36	28	-	-	69	-
	Watrous Advance		11	37	56	3	-	107	-
	Wynyard Advance		10	53	23	-	-	86	-
	Absentee Ballots		4	10	13	-	-	27	-
	Hospital/Remand Ballots		3	14	2	-	-	19	-
	Totals	10,995	922	3,193	4,009	162	65	8,351	12
	Candidate Elected - Gregory P. Brkich								
	Plurality	816							
	% Who Voted	76.06%							
	% By Party		11.04%	38.23%	48.01%	1.94%	.78%		



Constituency of Arm River-Watrous



- * PERSONAL CARE FACILITY (POLLS)
- DAVIDSON HEALTH CENTRE (INTEGRATED FACILITY), DAVIDSON
- LONG LAKE VALLEY INTEGRATED FACILITY, IMPERIAL
- NOKOMIS HEALTH CENTRE, NOKOMIS
- SILVER HEIGHTS SPECIAL CARE HOME, RAYMOR
- MANITOU LODGE, WATROUS
- WYNWARD INTEGRATED HOSPITAL (INTEGRATED FACILITY), WYNWARD

NOTE: FIRST EDITION
 CONSTITUENCY BOUNDARIES ARE DRAWN
 PURSUANT TO THE REPRESENTATION ACT, 2002
 PUBLISHED BY THE OFFICE OF THE CHIEF ELECTORAL OFFICER
 URBAN MUNICIPAL BOUNDARIES AS OF APRIL 1, 2002
 © 2002 INFORMATION SERVICES CORPORATION OF SASKATCHEWAN



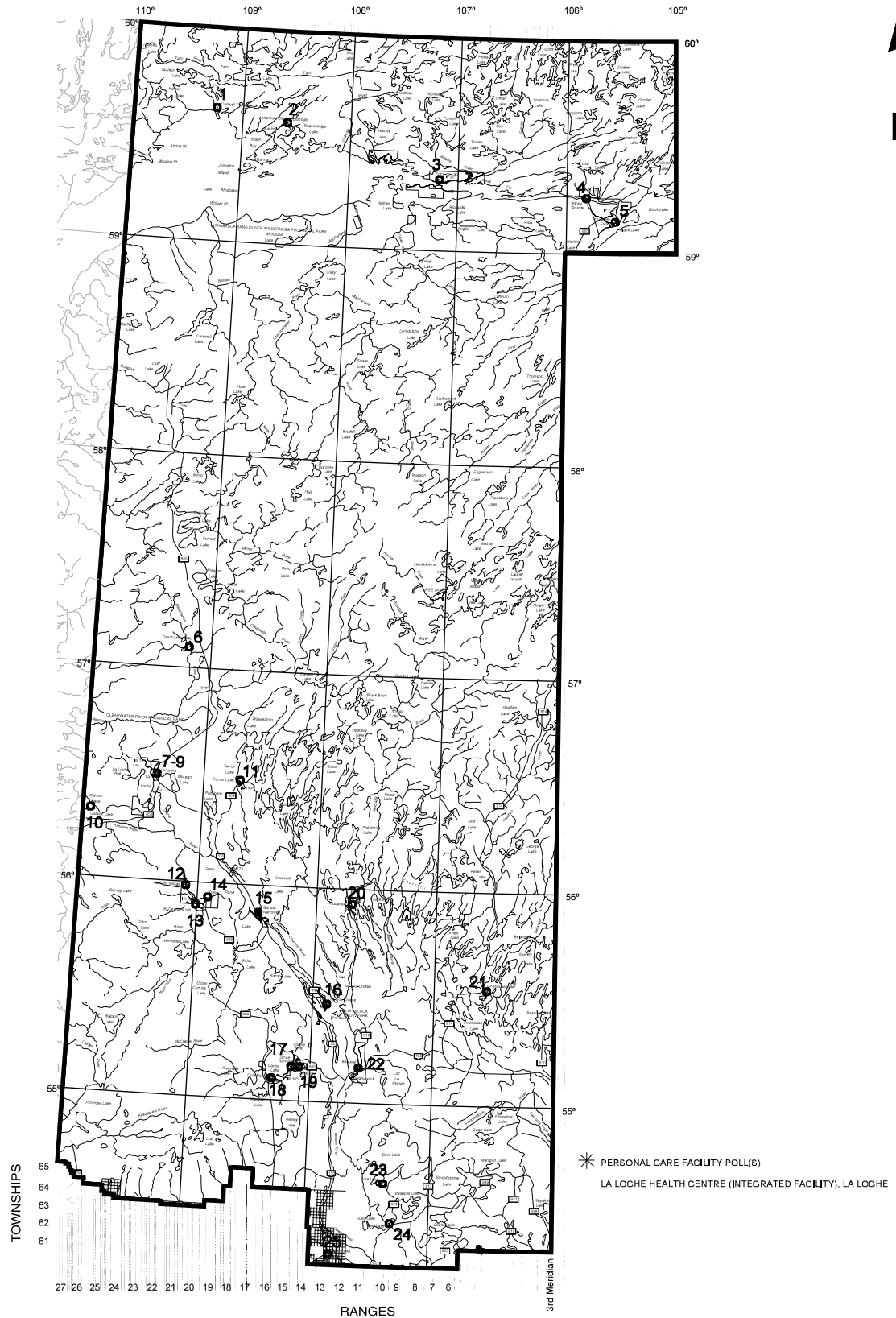
Vote Summary by Constituency Polling Division: Athabasca

Polling Location		Votes Cast For					Ballots	
Poll No.	Name	Eligible Voters	Philip Durocher L.	Buckley Belanger N.D.P.	Sean Gilchrist P.C.	Greg Ross Sask.	Total Counted	Rejected
1	Camsell Portage	22	1	10	-	2	13	-
2	Uranium City	60	1	31	-	3	35	-
3	Fond du Lac	309	12	30	1	5	48	-
4	Stony Rapids	128	3	40	-	10	53	1
5A	Black Lake	448	11	47	4	6	68	1
5B	Black Lake		6	17	-	11	34	-
6	Descharme Lake	13	-	12	-	1	13	-
7	La Loche North		3	80	-	16	99	1
8	La Loche Centre	705	6	95	-	16	117	-
9	La Loche South		3	162	1	33	199	1
10	Garson Lake	13	1	7	-	3	11	-
11	Turnor Lake	296	10	85	-	4	99	2
12	Michel Village	52	4	15	-	5	24	2
13	St. George's Hill	80	1	16	1	10	28	-
14	Dillon	143	8	70	-	21	99	2
15A	Buffalo Narrows		5	162	-	52	219	-
15B	Buffalo Narrows	502	2	127	-	43	172	-
16A	Ile a la Crosse		27	222	-	11	260	-
16B	Ile a la Crosse	738	26	203	-	9	238	-
17	Canoe Narrows	398	13	96	1	48	158	2
18	Cole Bay	98	4	40	1	9	54	-
19	Jans Bay	98	4	26	-	19	49	-
20	Patuanak	383	4	123	-	5	132	-
21	Pinehouse	491	2	106	-	262	370	-
22A	Beauval		14	179	1	65	259	-
22B	Beauval	345	2	54	1	16	73	-
23	Dore Lake	52	1	14	-	29	44	-
24	Sled Lake	24	3	6	-	10	19	-
25	Green Lake	262	11	110	9	15	145	-
	La Loche Health Centre (I), La Loche	8	-	6	-	-	6	-
	Buffalo Narrows Advance		1	20	1	8	30	2
	Green Lake Advance		-	17	-	1	18	-
	Ile a la Crosse Advance		10	65	1	5	81	-
	La Loche Advance		8	186	-	50	244	-
	Absentee Ballots		-	-	-	-	-	1
	Hospital/Remand Ballots		5	29	1	3	38	2
Totals		5,668	212	2,508	23	806	3,549	17
Candidate Elected - Buckley Belanger								
Plurality		1,702						
% Who Voted		62.91%						
% By Party			5.97%	70.67%	.65%	22.71%		



SASKATCHEWAN

Constituency of Athabasca



NOTE: FIRST EDITION
 CONSTITUENCY BOUNDARIES ARE DRAWN
 PURSUANT TO THE REPRESENTATION ACT, 2002
 PUBLISHED BY THE OFFICE OF THE CHIEF ELECTORAL OFFICER
 URBAN MUNICIPAL BOUNDARIES AS OF APRIL 1, 2002
 © 2002 INFORMATION SERVICES CORPORATION OF SASKATCHEWAN

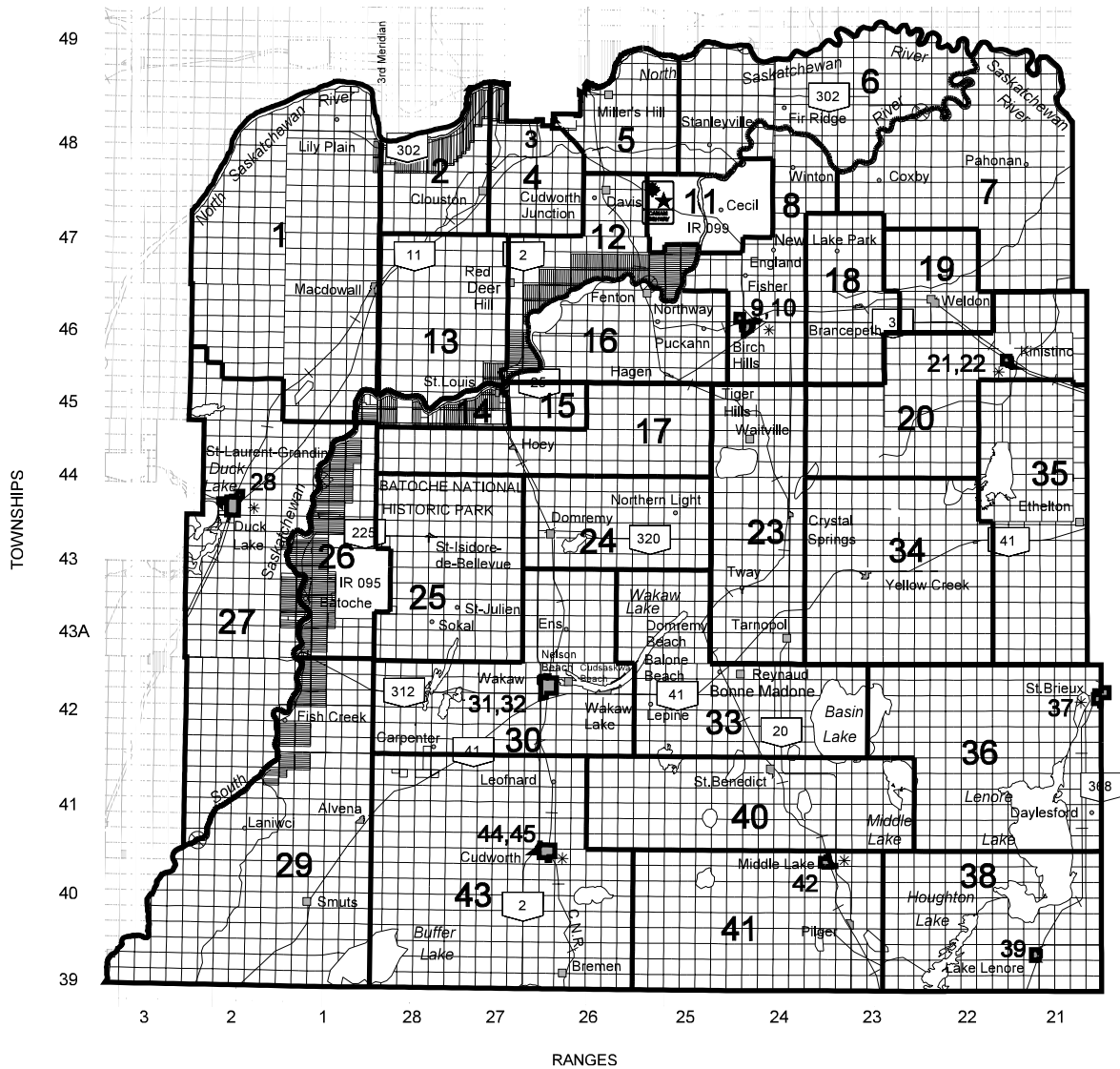


Vote Summary by Constituency Polling Division: Batoche

Polling Location		Votes Cast For					Ballots		
Poll No.	Name	Eligible Voters	Bill Yeaman L.	Ava Bear N.D.P.	Gordon Robert Dumont NGA	Delbert Kirsch Sask.	Florent Rabut W.I.P.	Total Counted	Rejected
1	MacDowall	404	22	91	4	133	5	255	1
2	Clouston	243	16	50	3	83	-	152	-
3	Eastview Trailer Court	257	3	78	1	48	3	133	-
4	Sask Rivers	218	32	48	1	65	1	147	-
5	Miller's Hill	370	41	94	4	96	3	238	-
6	Fir Ridge	296	32	84	2	86	4	208	-
7	Pahonan	175	14	32	2	67	4	119	-
8	Birch Hills Rural	183	38	35	1	54	2	130	-
9	Birch Hills North	308	68	102	3	70	3	246	-
10	Birch Hills South	325	72	78	5	72	3	230	1
11	Muskoday I. R.	337	15	189	-	10	-	214	-
12	Davis	163	26	38	-	49	2	115	-
13	Red Deer Hill	270	18	54	-	74	3	149	-
14	St. Louis West	203	25	65	-	27	3	120	-
15	St. Louis East	195	34	64	1	26	6	131	-
16	Fenton	134	28	35	1	42	-	106	-
17	Hoey	186	35	51	1	42	13	142	-
18	Lake Park	142	28	23	3	56	1	111	-
19	Weldon	253	33	65	2	71	1	172	-
20	Kinistino Rural	157	20	24	1	69	4	118	-
21	Kinistino North	230	26	43	-	69	-	138	-
22	Kinistino South	216	18	55	-	54	-	127	-
23	Crystal Springs	187	19	54	-	55	3	131	-
24	Domremy	228	36	55	-	81	4	176	1
25	Bellevue	261	65	58	1	47	7	178	-
26	Batoche	162	7	88	1	20	2	118	-
27	Duck Lake Rural	295	35	45	5	92	3	180	-
28	Duck Lake	322	45	83	5	47	-	180	-
29	Alvena	260	30	59	3	69	-	161	-
30	Wakaw Rural	257	27	56	-	77	-	160	-
31	Wakaw North West	292	26	77	-	56	5	164	1
32	Wakaw South East	304	23	96	3	78	3	203	1
33	Reynaud	126	20	18	-	35	2	75	-
34	Yellow Creek	195	23	39	1	70	4	137	-
35	Ethelton	137	12	14	-	75	-	101	-
36	St. Brieux Rural	190	10	34	2	87	3	136	-
37	St. Brieux	298	34	47	1	124	6	212	-
38	Lake Lenore Rural	164	12	12	1	75	2	102	-
39	Lake Lenore	191	21	44	-	73	2	140	1
40	St. Benedict	216	19	29	2	82	3	135	-
41	Middle Lake Rural	205	19	48	4	83	4	158	-
42	Middle Lake	180	11	31	1	73	3	119	-
43	Cudworth Rural	248	25	39	1	110	5	180	-
44	Cudworth North	221	21	53	3	80	2	159	-
45	Cudworth South	289	19	77	1	109	1	207	-
	Birch Hills Health Facility, Birch Hills	29	5	4	-	3	2	14	1
	Cudworth Nursing Home and Health Centre, Cudworth	29	6	6	1	4	-	17	1
	Duck Lake and District Nursing Home, Duck Lake	29	1	2	2	6	1	12	3
	Kinistino Jubilee Lodge, Kinistino	32	2	4	-	2	1	9	-
	Bethany Pioneer Lodge, Middle Lake	108	11	16	2	31	1	61	1
	Chateau Providence, St. Brieux	25	5	4	-	-	-	9	-
	Lakeview Pioneer Lodge, Wakaw	46	2	4	1	8	-	15	-
	Duck Lake Advance		9	21	-	14	1	45	-
	Kinistino Advance		22	30	-	56	2	110	-
	Middle Lake Advance		7	31	-	62	1	101	-
	St. Louis Advance		6	50	-	23	-	79	-
	Wakaw Advance		18	44	-	79	6	147	-
	Absentee Ballots		1	1	-	2	-	4	1
	Hospital/Remand Ballots		2	7	-	5	-	14	-
	Totals	10,791	1,300	2,778	76	3,356	140	7,650	13
	Candidate Elected - Delbert Kirsch								
	Plurality	578							
	% Who Voted	71.01%							
	% By Party		16.99%	36.32%	.99%	43.87%	1.83%		



Constituency of Batoche



- * PERSONAL CARE FACILITY POLL(S)
- BIRCH HILLS HEALTH FACILITY, BIRCH HILLS
- CUDWORTH NURSING HOME AND HEALTH CENTRE, CUDWORTH
- DUCK LAKE AND DISTRICT NURSING HOME, DUCK LAKE
- KINISTINO JUBILEE LODGE, KINISTINO
- BETHANY PIONEER VILLAGE, MIDDLE LAKE
- CHATEAU PROVIDENCE, ST. BRIEUX
- LAKEVIEW PIONEER LODGE, WAKAW

NOTE: FIRST EDITION
 CONSTITUENCY BOUNDARIES ARE DRAWN
 PURSUANT TO THE REPRESENTATION ACT, 2002
 PUBLISHED BY THE OFFICE OF THE CHIEF ELECTORAL OFFICER
 URBAN MUNICIPAL BOUNDARIES AS OF APRIL 1, 2002
 © 2002 INFORMATION SERVICES CORPORATION OF SASKATCHEWAN

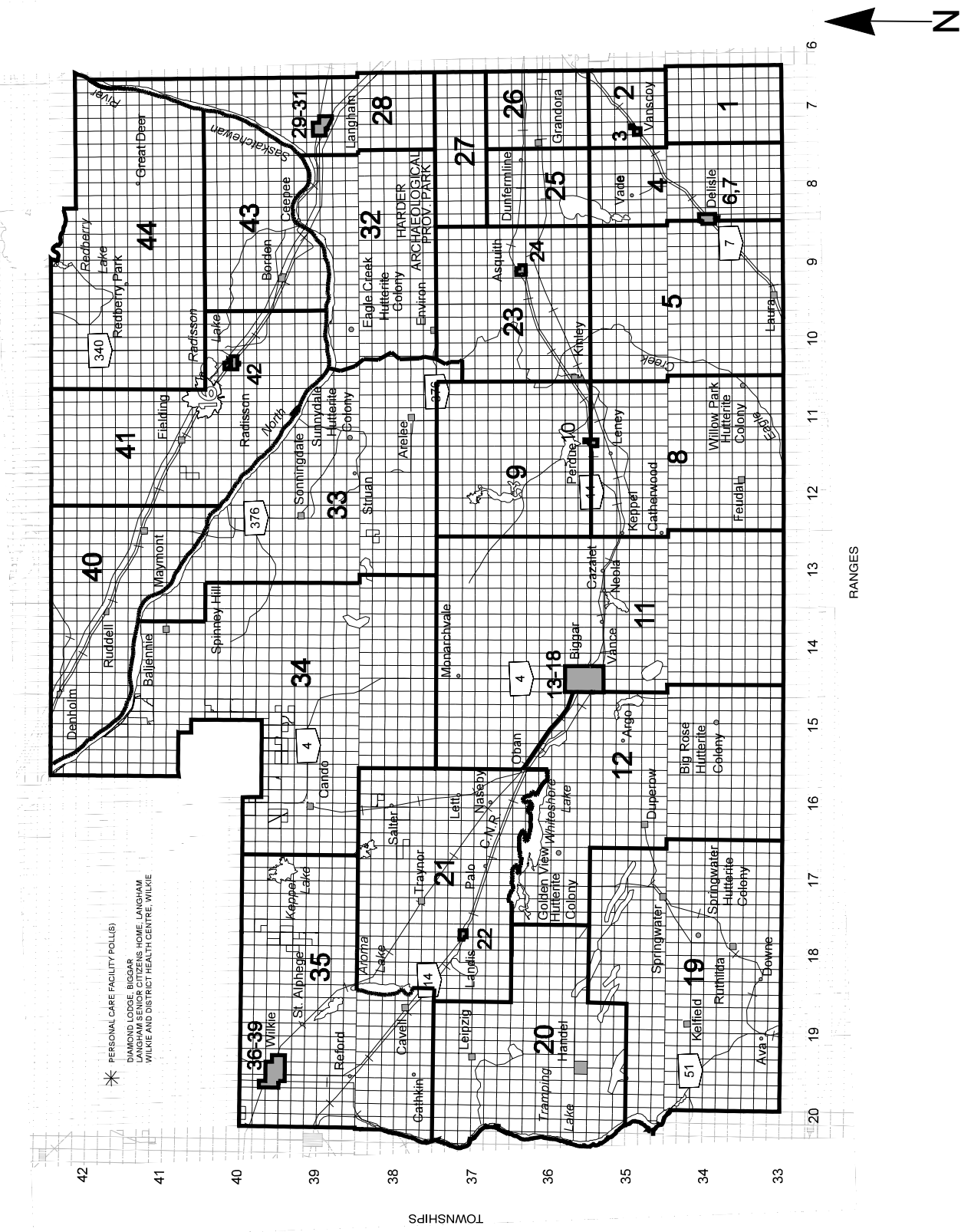


Vote Summary by Constituency Polling Division: Biggar

Polling Location		Votes Cast For			Ballots		
Poll No.	Name	Eligible Voters	Steven Dribnenki L.	Lee W. Pearce N.D.P.	Randy Weekes Sask.	Total Counted	Rejected
1	Vanscoy Rural South	170	20	37	64	121	-
2	Vanscoy Rural North	237	34	63	57	154	1
3	Vanscoy	266	28	77	73	178	-
4	Delisle Rural East	280	22	53	87	162	-
5	Delisle Rural West	143	10	25	77	112	-
6	Delisle East	341	21	73	120	214	-
7	Delisle West	245	20	55	64	139	-
8	Perdue Rural South	153	7	35	50	92	1
9	Perdue Rural North	118	5	31	57	93	-
10	Perdue	259	13	88	83	184	-
11	Biggar Rural East	296	10	61	139	210	-
12	Biggar Rural West	271	4	26	149	179	-
13	Biggar South	262	11	72	69	152	-
14	Biggar Centre East	205	5	45	73	123	-
15	Biggar Centre West	189	4	42	55	101	-
16	Biggar West	289	19	108	105	232	-
17	Biggar North West	269	22	51	90	163	-
18	Biggar North East	193	9	58	47	114	1
19	Springwater	228	9	20	114	143	-
20	Handel/Leipzig	188	17	33	90	140	-
21	Landis Rural	136	9	30	51	90	-
22	Landis	112	5	36	37	78	-
23	Asquith Rural	293	21	82	78	181	-
24	Asquith	271	22	99	71	192	1
25	Grandora Rural West	329	28	59	80	167	-
26	Grandora Rural East	231	23	72	79	174	1
27	Grandora Rural North	264	34	60	72	166	-
28	Langham Rural	183	14	39	77	130	1
29	Langham West	310	31	73	85	189	-
30	Langham North	161	17	28	64	109	-
31	Langham East	256	31	79	95	205	-
32	Eagle Creek	243	9	50	91	150	-
33	Sonningdale	277	15	61	114	190	-
34	Spinney Hill/Lizard Lake	325	12	49	123	184	1
35	Wilkie Rural	172	4	35	75	114	-
36	Wilkie North West	175	13	46	54	113	-
37	Wilkie West	257	11	42	91	144	1
38	Wilkie South	252	17	48	71	136	1
39	Wilkie North East	198	11	43	61	115	-
40	Maymont	389	22	87	146	255	-
41	Radisson Rural West	162	9	40	81	130	1
42	Radisson	311	17	70	96	183	2
43	Borden	305	20	83	128	231	1
44	Radisson Rural East	203	11	19	68	98	-
	Diamond Lodge, Biggar	58	5	9	10	24	1
	Langham Senior Citizens Home, Langham	27	1	5	2	8	-
	Wilkie and District Health Centre, Wilkie	29	9	6	3	18	-
	Asquith Advance		17	50	61	128	-
	Biggar Advance		14	98	72	184	-
	Radisson Advance		3	48	46	97	-
	Wilkie Advance		6	24	54	84	-
	Absentee Ballots		-	10	17	27	2
	Hospital/Remand Ballots		-	6	1	7	-
Totals		10,531	751	2,639	3,917	7,307	16
Candidate Elected - Randy Weekes							
Plurality		1,278					
% Who Voted		69.54%					
% By Party			10.28%	36.11%	53.61%		



Constituency of Biggar



* PERSONAL CARE FACILITY (POLLE)
 DIAMOND LODGE, BIGGAR
 LANGHAM SENIOR CITIZENS HOME, LANGHAM
 WILKIE AND DISTRICT HEALTH CENTRE, WILKIE

NOTE: FIRST EDITION
 CONSTITUENCY BOUNDARIES ARE DRAWN
 PURSUANT TO THE REPRESENTATION ACT 2002
 PUBLISHED BY THE OFFICE OF THE CHIEF ELECTORAL OFFICER
 URBAN MUNICIPAL BOUNDARIES AS OF APRIL 1, 2002
 © 2002 INFORMATION SERVICES CORPORATION OF SASKATCHEWAN

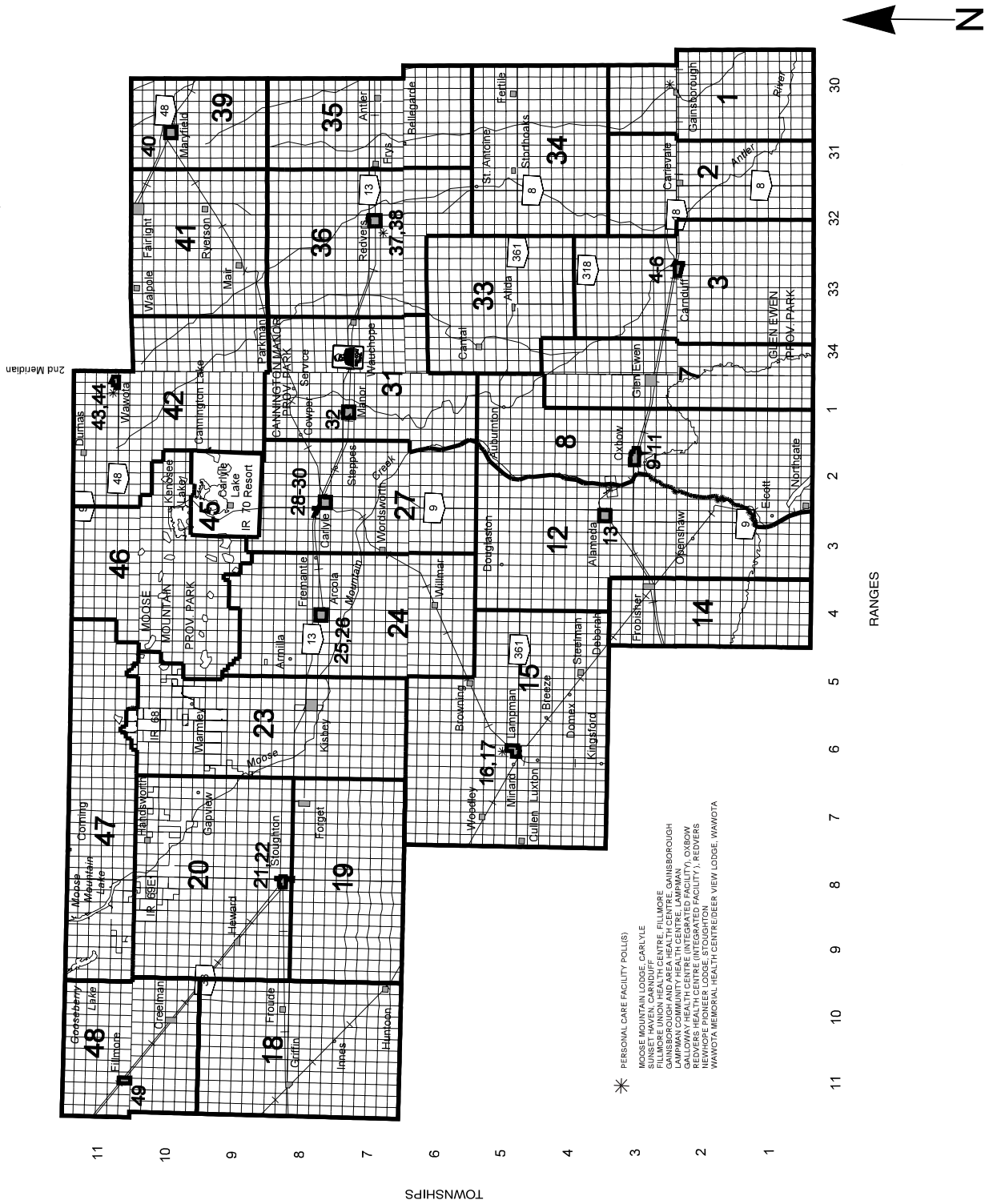


Vote Summary by Constituency Polling Division: Cannington

Polling Location		Votes Cast For			Ballots		
Poll No.	Name	Eligible Voters	John Atwell L.	Henry Friesen N.D.P.	Dan D'Autremont Sask.	Total Counted	Rejected
1	Gainsborough	266	13	35	136	184	-
2	Carievale	283	6	33	111	150	-
3	Carnduff Rural	191	8	19	82	109	-
4	Carnduff West	240	8	34	103	145	1
5	Carnduff East	180	4	32	73	109	-
6	Carnduff Centre	228	4	34	90	128	-
7	Glen Ewen	225	4	16	107	127	-
8	Oxbow Rural	200	2	19	97	118	-
9	Oxbow East	225	13	18	106	137	1
10	Oxbow Centre	235	7	25	95	127	1
11	Oxbow West	213	6	29	83	118	-
12	Alameda Rural	250	9	21	150	180	1
13	Alameda	207	7	32	94	133	-
14	Frobisher	167	9	23	79	111	-
15	Lampman Rural	217	14	18	194	226	-
16	Lampman East	203	14	25	82	121	-
17	Lampman West	211	17	24	116	157	-
18	Griffin	187	8	40	90	138	-
19	Stoughton Rural South	162	9	41	67	117	-
20	Stoughton Rural North	225	7	29	83	119	-
21	Stoughton East	241	11	47	98	156	-
22	Stoughton West	230	19	53	74	146	-
23	Kisbey	239	8	29	96	133	1
24	Arcola Rural	197	8	16	107	131	-
25	Arcola North	224	15	38	80	133	-
26	Arcola South	171	14	21	63	98	2
27	Carlyle Rural	217	11	24	114	149	-
28	Carlyle West	262	12	34	97	143	-
29	Carlyle Centre	178	12	27	77	116	1
30	Carlyle East	296	11	63	102	176	-
31	Manor Rural	180	18	13	95	126	-
32	Manor	221	8	23	82	113	1
33	Alida	267	10	16	163	189	-
34	Storthoaks/Fertile	243	3	18	129	150	-
35	Antler/Bellegarde	198	6	23	99	128	1
36	Redvers Rural	257	12	22	140	174	-
37	Redvers West	236	23	37	118	178	1
38	Redvers East	311	15	55	145	215	-
39	Maryfield Rural	98	2	7	45	54	-
40	Maryfield	259	14	51	96	161	1
41	Fairlight	153	7	24	82	113	-
42	Wawota Rural	255	13	30	129	172	-
43	Wawota North	214	17	48	83	148	-
44	Wawota South	188	19	31	79	129	-
45	White Bear I. R.	278	7	23	33	63	-
46	Kenosee Lake	336	20	59	120	199	-
47	Corning	163	9	9	109	127	-
48	Fillmore Rural	199	13	40	97	150	-
49	Fillmore	172	15	37	76	128	1
	Moose Mountain Lodge, Carlyle	51	1	3	6	10	-
	Sunset Haven, Carnduff	80	2	13	20	35	-
	Fillmore Union Health Centre, Fillmore	21	3	2	6	11	-
	Gainsborough and Area Health Centre, Gainsborough	15	1	2	6	9	-
	Lampman Community Health Centre, Lampman	20	2	1	6	9	-
	Galloway Health Centre (I), Oxbow	8	-	1	5	6	-
	Redvers Health Centre (I), Redvers	24	-	-	6	6	-
	Newhope Pioneer Lodge, Stoughton	16	2	5	4	11	1
	Wawota Memorial Health Centre/Deer View Lodge, Wawota	31	-	5	8	13	-
	Carlyle Advance		5	22	58	85	-
	Oxbow Advance		1	27	68	96	-
	Stoughton Advance		5	12	40	57	-
	Absentee Ballots		3	5	7	15	-
	Hospital/Remand Ballots		1	6	9	16	-
	Totals	11,064	547	1,569	5,115	7,231	14
	Candidate Elected - Dan D'Autremont						
	Plurality	3,546					
	% Who Voted	65.48%					
	% By Party		7.56%	21.70%	70.74%		



Constituency of Cannington



- * PERSONAL CARE FACILITY POLL(S)
- MOOSE MOUNTAIN LODGE, CARLYLE
- SUNSET HAVEN, CARINDUFF
- FILLMORE UNION HEALTH CENTRE, FILLMORE
- WINDY HILLS COMMUNITY HEALTH CENTRE, WINDY HILLS
- LAMPMAN COMMUNITY HEALTH CENTRE, LAMPMAN
- GALLOWAY HEALTH CENTRE (INTEGRATED FACILITY), OXBOW
- REDFERS HEALTH CENTRE (INTEGRATED FACILITY), REDFERS
- WAWOTA MEMORIAL HEALTH CENTRE/DEER VIEW LODGE, WAWOTA

NOTE: FIRST EDITION
 CONSTITUENCY BOUNDARIES ARE DRAWN
 PURSUANT TO THE REPRESENTATION ACT, 2002
 PUBLISHED BY THE OFFICE OF THE CHIEF ELECTORAL OFFICER
 URBAN MUNICIPAL BOUNDARIES AS OF APRIL 1, 2002
 © 2002 INFORMATION SERVICES CORPORATION OF SASKATCHEWAN

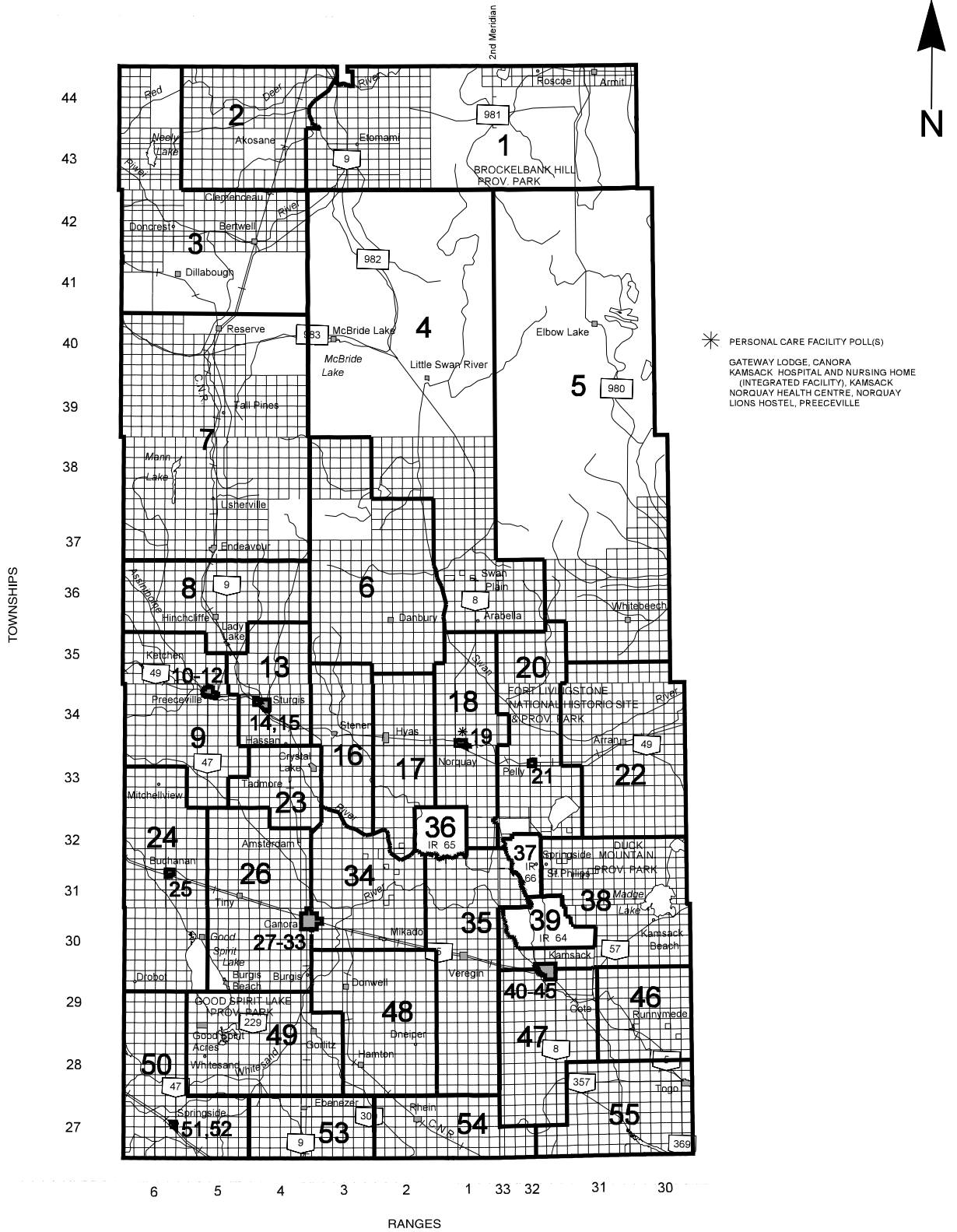


Vote Summary by Constituency Polling Division: Canora-Pelly

Polling Location		Votes Cast For					Ballots	
Poll No.	Name	Eligible Voters	Arlene Cote L.	Brian Rusnak N.D.P.	Ken Krawetz Sask.	David Sawkiw W.I.P.	Total Counted	Rejected
1	Etomami	284	4	55	94	3	156	-
2	Clemenceau	247	1	38	65	2	106	-
3	Neely Lake/Doncrest	146	1	24	64	3	92	-
4	Swan Plain	150	10	28	55	3	96	-
5	Whitebeech	122	1	28	40	3	72	-
6	Danbury	162	3	28	76	3	110	-
7	Endeavour	256	7	64	101	4	176	-
8	Hinchcliffe	216	2	38	74	1	115	-
9	Preeceville Rural	272	5	51	114	11	181	-
10	Preeceville West	286	7	59	104	4	174	-
11	Preeceville Centre	256	13	69	81	-	163	1
12	Preeceville South East	265	7	70	71	1	149	1
13	Sturgis Rural	135	1	28	54	4	87	-
14	Sturgis West	192	3	66	48	3	120	-
15	Sturgis East	250	7	95	56	6	164	-
16	Stenen	170	4	56	58	1	119	1
17	Hyas	226	3	32	85	5	125	-
18	Norquay Rural	158	7	18	73	-	98	-
19	Norquay	325	8	52	131	4	195	-
20	Pelly Rural	173	1	33	88	3	125	-
21	Pelly	219	12	52	58	5	127	1
22	Arran	191	5	32	60	5	102	1
23	Tadmore	120	9	21	46	1	77	-
24	Buchanan Rural	163	2	37	69	5	113	-
25	Buchanan	166	17	56	56	4	133	-
26	Canora/Tiny Rural West	176	5	36	98	3	142	-
27	Canora North	148	3	35	59	2	99	-
28	Canora West	150	-	45	58	-	103	1
29	Canora Centre	245	8	75	86	3	172	-
30	Canora East	213	7	52	83	2	144	1
31	Canora South East	255	4	60	112	-	176	2
32	Canora South	322	10	75	126	6	217	-
33	Canora South West	162	8	54	60	4	126	1
34	Canora/Mikado Rural East	153	3	21	83	2	109	-
35	Veregin	203	3	69	69	7	148	1
36	Key I. R.	101	23	43	1	-	67	-
37	Keeseekoose I. R.	173	39	66	14	1	120	-
38	Kamsack Rural North	197	7	52	65	1	125	-
39	Cote I. R.	218	156	32	-	1	189	-
40	Kamsack North West	170	14	56	28	4	102	-
41	Kamsack North East	167	8	48	41	-	97	-
42	Kamsack Centre	212	9	70	61	-	140	-
43	Kamsack South East	247	12	78	56	2	148	-
44	Kamsack South	163	4	62	50	-	116	1
45	Kamsack South West	231	22	66	49	4	141	2
46	Runnymede	88	-	19	20	-	39	-
47	Kamsack Rural South	146	1	45	51	3	100	-
48	Donwell/Hamton	156	2	37	70	6	115	-
49	Gorlitz	239	13	60	115	2	190	-
50	Springside Rural	221	2	43	108	4	157	-
51	Springside South	132	4	37	45	1	87	1
52	Springside North	221	11	57	100	3	171	1
53	Ebenezer	251	9	29	121	5	164	-
54	Rhein	251	7	60	115	3	185	1
55	Togo	196	10	34	83	4	131	-
	Gateway Lodge, Canora	77	3	13	2	1	19	-
	Kamsack Hospital and Nursing Home (I), Kamsack	75	4	16	4	5	29	-
	Norquay Health Centre, Norquay	30	3	5	1	-	9	2
	Lions Hostel, Preeceville	28	-	7	6	-	13	-
	Canora Advance		6	89	98	2	195	-
	Etomami Advance		2	17	41	1	61	-
	Kamsack Advance		4	89	69	-	162	-
	Norquay Advance		5	11	28	-	44	-
	Preeceville Advance		6	71	84	6	167	1
	Absentee Ballots		-	16	7	-	23	-
	Hospital/Remand Ballots		3	28	10	-	41	-
	Totals	11,167	580	3,008	4,198	172	7,958	20
	Candidate Elected - Ken Krawetz							
	Plurality	1,190						
	% Who Voted	71.44%						
	% By Party		7.29%	37.80%	52.75%	2.16%		



Constituency of Canora-Pelly



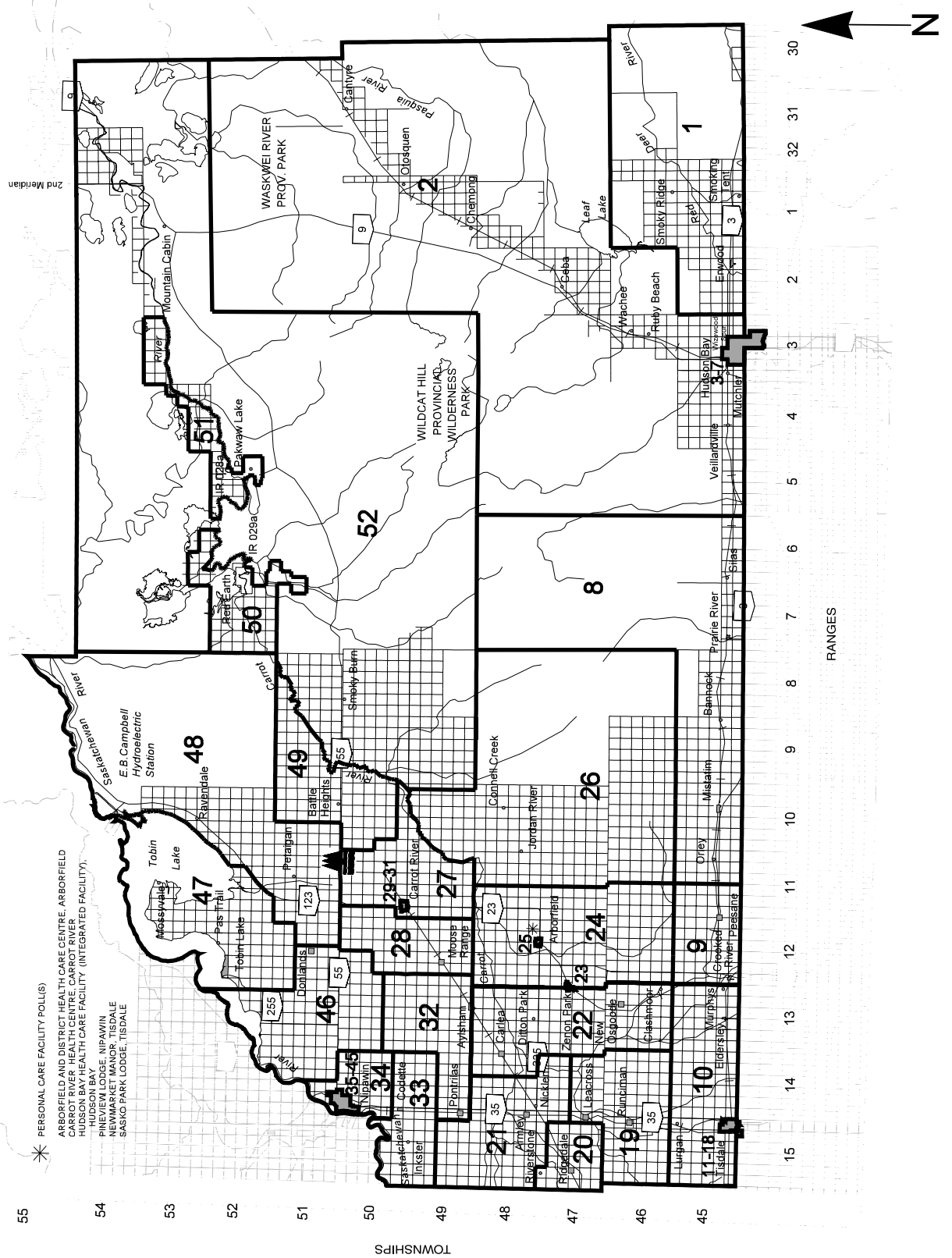
NOTE: FIRST EDITION
 CONSTITUENCY BOUNDARIES ARE DRAWN
 PURSUANT TO THE REPRESENTATION ACT, 2002
 PUBLISHED BY THE OFFICE OF THE CHIEF ELECTORAL OFFICER
 URBAN MUNICIPAL BOUNDARIES AS OF APRIL 1, 2002
 © 2002 INFORMATION SERVICES CORPORATION OF SASKATCHEWAN



Polling Location		Votes Cast For			Ballots		
Poll No.	Name	Eligible Voters	Kathy McIntyre L.	Mark Pitzel N.D.P.	Allan Kerpan Sask.	Total Counted	Rejected
1	Erwood	114	7	29	44	80	1
2	Hudson Bay Rural North	262	18	73	86	177	-
3	Hudson Bay West	243	11	80	56	147	-
4	Hudson Bay North Centre	171	7	65	30	102	-
5	Hudson Bay North East	167	7	44	23	74	-
6	Hudson Bay East Centre	259	12	68	51	131	-
7	Hudson Bay South East	233	17	80	61	158	-
8	Mistatim/Prairie River	194	46	34	51	131	-
9	Crooked River	126	4	26	46	76	-
10	Tisdale Rural North	223	6	44	100	150	-
11	Tisdale North	323	20	108	106	234	1
12	Tisdale North West	233	11	76	70	157	-
13	Tisdale West Centre	282	12	77	71	160	-
14	Tisdale South West	216	18	66	49	133	1
15	Tisdale South East	171	9	48	51	108	-
16	Tisdale East Centre	136	14	65	35	114	1
17	Tisdale North East Centre	310	26	84	93	203	-
18	Tisdale North Centre	254	16	83	72	171	-
19	Runciman	184	13	31	90	134	-
20	Ridgedale	103	4	20	55	79	-
21	Armley	141	5	20	71	96	-
22	Zenon Park Rural	134	20	24	63	107	-
23	Zenon Park	138	28	43	36	107	-
24	Arborfield Rural	209	13	16	110	139	-
25	Arborfield	237	15	37	108	160	-
26	Jordan River	156	9	19	80	108	-
27	Carrot River Rural East	178	7	37	61	105	2
28	Carrot River Rural West	173	2	25	52	79	-
29	Carrot River North West	298	28	61	91	180	1
30	Carrot River North East	161	11	32	42	85	-
31	Carrot River South	217	14	35	65	114	-
32	Aylsham	187	20	21	47	88	-
33	Codette	302	21	67	75	163	1
34	Nipawin Rural	246	18	49	80	147	-
35	Nipawin	212	21	41	48	110	-
36	Nipawin	408	21	107	89	217	-
37	Nipawin	351	26	86	109	221	-
38	Nipawin	247	15	79	58	152	3
39	Nipawin	211	11	64	69	144	1
40	Nipawin	187	10	51	49	110	-
41	Nipawin	219	19	52	46	117	1
42	Nipawin	222	8	47	53	108	2
43	Nipawin	220	12	53	59	124	1
44	Nipawin	213	18	53	45	116	1
45	Nipawin	295	21	65	101	187	-
46	Moose Plains	221	16	34	72	122	1
47	Pas Trail	101	8	20	35	63	-
48	Blue Jay	93	8	17	27	52	-
49	Battle Heights	74	4	1	11	16	-
50	Red Earth	175	44	116	5	165	-
51	Shoal Lake	268	18	176	4	198	2
52	Papikwan	98	2	12	40	54	-
	Arborfield and District Health Care Centre, Arborfield	16	4	1	5	10	-
	Carrot River Health Centre, Carrot River	35	1	5	7	13	1
	Hudson Bay Health Care Facility (I), Hudson Bay	18	1	4	3	8	-
	Pineview Lodge, Nipawin	96	9	9	13	31	4
	Newmarket Manor, Tisdale	39	-	3	1	4	-
	Sasko Park Lodge, Tisdale	48	2	11	6	19	-
	Carrot River Advance		10	27	59	96	-
	Hudson Bay Advance		7	59	30	96	-
	Nipawin Advance		13	117	129	259	-
	Tisdale Advance		5	98	58	161	1
	Absentee Ballots		-	8	8	16	-
	Hospital/Remand Ballots		-	11	14	25	2
	Totals	11,048	823	3,114	3,474	7,411	28
	Candidate Elected - Allan Kerpan						
	Plurality	360					
	% Who Voted	67.33%					
	% By Party		11.10%	42.02%	46.88%		



Constituency of Carrot River Valley



- * PERSONAL CARE FACILITY (POLLS)
- ARBORFIELD AND DISTRICT HEALTH CARE CENTRE, ARBORFIELD
- CARROT RIVER HEALTH CENTRE, CARROT RIVER
- HUDSON BAY HEALTH CARE FACILITY (INTEGRATED FACILITY), HUDSON BAY
- PINEVIEW LODGE, NIPAWIN
- NEWMARKET MANOR, TISDALE
- SASKY-PARK LODGE, TISDALE

NOTE: FIRST EDITION
 CONSTITUENCY BOUNDARIES ARE DRAWN PURSUANT TO THE REPRESENTATION ACT 2002 PUBLISHED BY THE OFFICE OF THE CHIEF ELECTORAL OFFICER URBAN MUNICIPAL BOUNDARIES AS OF APRIL 1, 2002
 © 2002 INFORMATION SERVICES CORPORATION OF SASKATCHEWAN



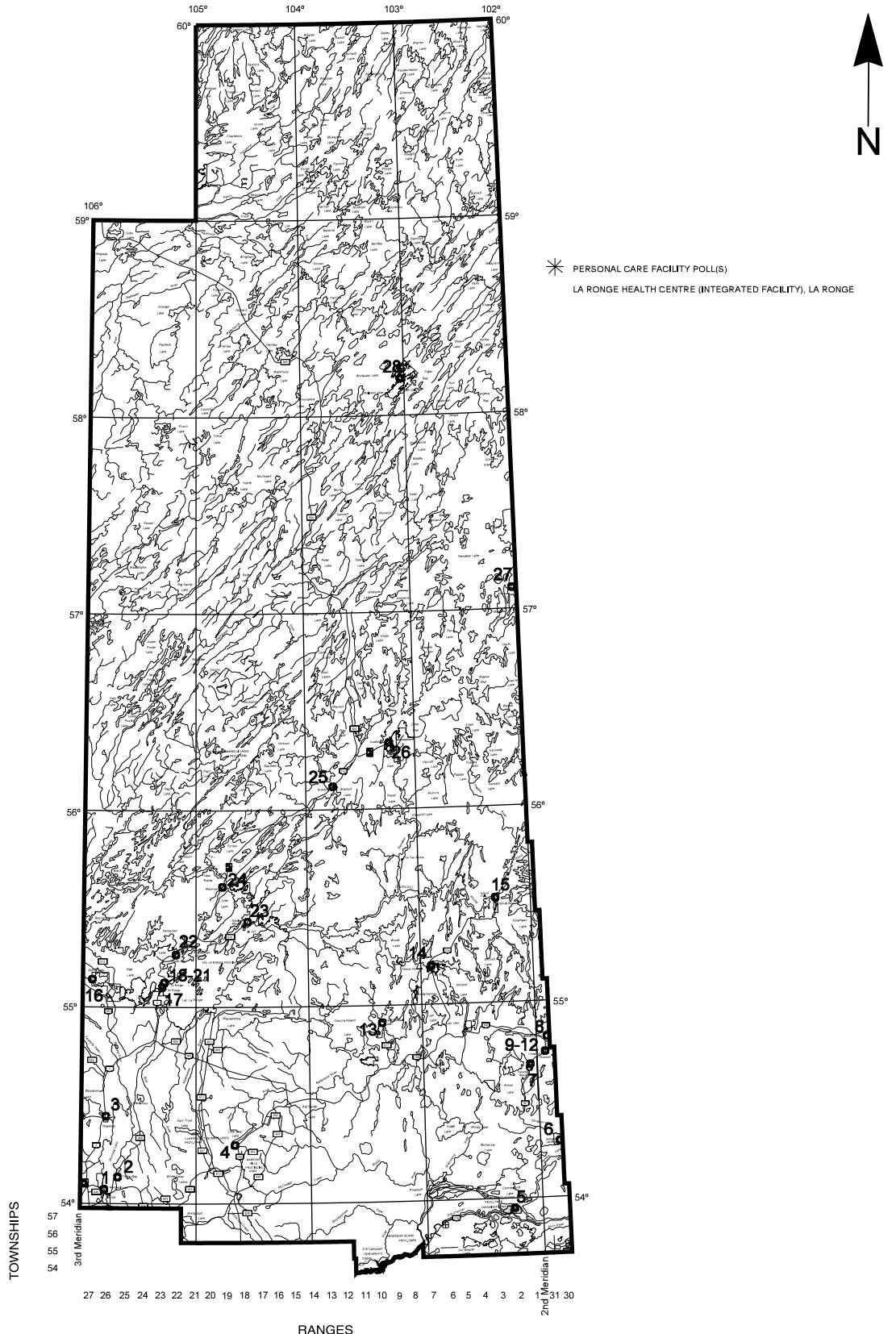
Vote Summary by Constituency Polling Division: Cumberland

Polling Location		Votes Cast For					Ballots	
Poll No.	Name	Eligible Voters	Allan Adam L.	Joan Beatty N.D.P.	Ari Avivi P.C.	Winston McKay Sask.	Total Counted	Rejected
1	Montreal Lake	266	25	94	3	16	138	1
2	Timber Bay	61	3	12	-	13	28	-
3	Weyakwin	117	8	58	1	15	82	1
4	Little Bear Lake	102	6	22	1	27	56	-
5	Cumberland House	805	40	202	-	109	351	2
6	Sturgeon Landing	31	5	4	-	8	17	-
7A	Denare Beach	244	5	48	-	30	83	-
7B	Denare Beach	217	2	58	3	18	81	-
8	Flin Flon	144	-	21	-	6	27	-
9	Creighton East	231	7	47	3	17	74	1
10	Creighton Centre	165	4	56	1	12	73	-
11	Creighton West	220	3	55	4	8	70	-
12	Creighton South	251	3	61	4	27	95	-
13	Deschambault Lake	400	5	301	1	29	336	1
14A	Pelican Narrows	265	5	56	-	18	79	1
14B	Pelican Narrows	365	1	92	-	45	138	-
14C	Pelican Narrows	319	5	115	-	41	161	-
15	Sandy Bay	490	-	93	1	24	118	2
16	Hall Lake	252	2	49	1	14	66	1
17A	Air Ronge	353	12	143	-	28	183	-
17B	Air Ronge	326	12	106	1	37	156	-
17C	Air Ronge	360	7	124	1	34	166	-
18A	La Ronge East	355	18	149	2	58	227	-
18B	La Ronge East	338	10	136	2	77	225	1
19	La Ronge Central	105	12	69	2	22	105	-
20	Lakeshore/McKenzie Point	125	14	88	1	34	137	1
21	Lakeview/Kitsaki	351	20	104	1	22	147	1
22	Nemeiben River	192	4	97	-	13	114	1
23A	Stanley Mission	455	20	199	4	40	263	2
23B	Stanley Mission	310	18	117	4	27	166	-
24A	Missinipe/Grandmother's Bay	21	2	8	1	1	12	-
24B	Missinipe/Grandmother's Bay	165	7	50	4	33	94	1
25	Brabant Lake	47	5	11	-	14	30	-
26	Southend	344	4	198	3	25	230	-
27	Kinoosao	23	2	19	1	-	22	-
28A	Wollaston	302	25	18	-	-	43	-
28B	Wollaston	265	37	54	2	6	99	1
	La Ronge Health Centre (I), La Ronge	14	-	3	-	2	5	-
	Creighton Advance		3	34	-	5	42	-
	Cumberland House Advance		4	12	-	20	36	-
	La Ronge Advance		7	78	1	54	140	-
	Wollaston Lake Advance		14	7	-	-	21	-
	Absentee Ballots		-	1	-	2	3	-
	Hospital/Remand Ballots		2	12	1	4	19	1
Totals		9,396	388	3,281	54	1,035	4,758	19
Candidate Elected - Joan Beatty								
Plurality		2,246						
% Who Voted		50.84%						
% By Party			8.16%	68.96%	1.13%	21.75%		



SASKATCHEWAN

Constituency of Cumberland



NOTE: FIRST EDITION
 CONSTITUENCY BOUNDARIES ARE DRAWN
 PURSUANT TO THE REPRESENTATION ACT, 2002
 PUBLISHED BY THE OFFICE OF THE CHIEF ELECTORAL OFFICER
 URBAN MUNICIPAL BOUNDARIES AS OF APRIL 1, 2002
 © 2002 INFORMATION SERVICES CORPORATION OF SASKATCHEWAN

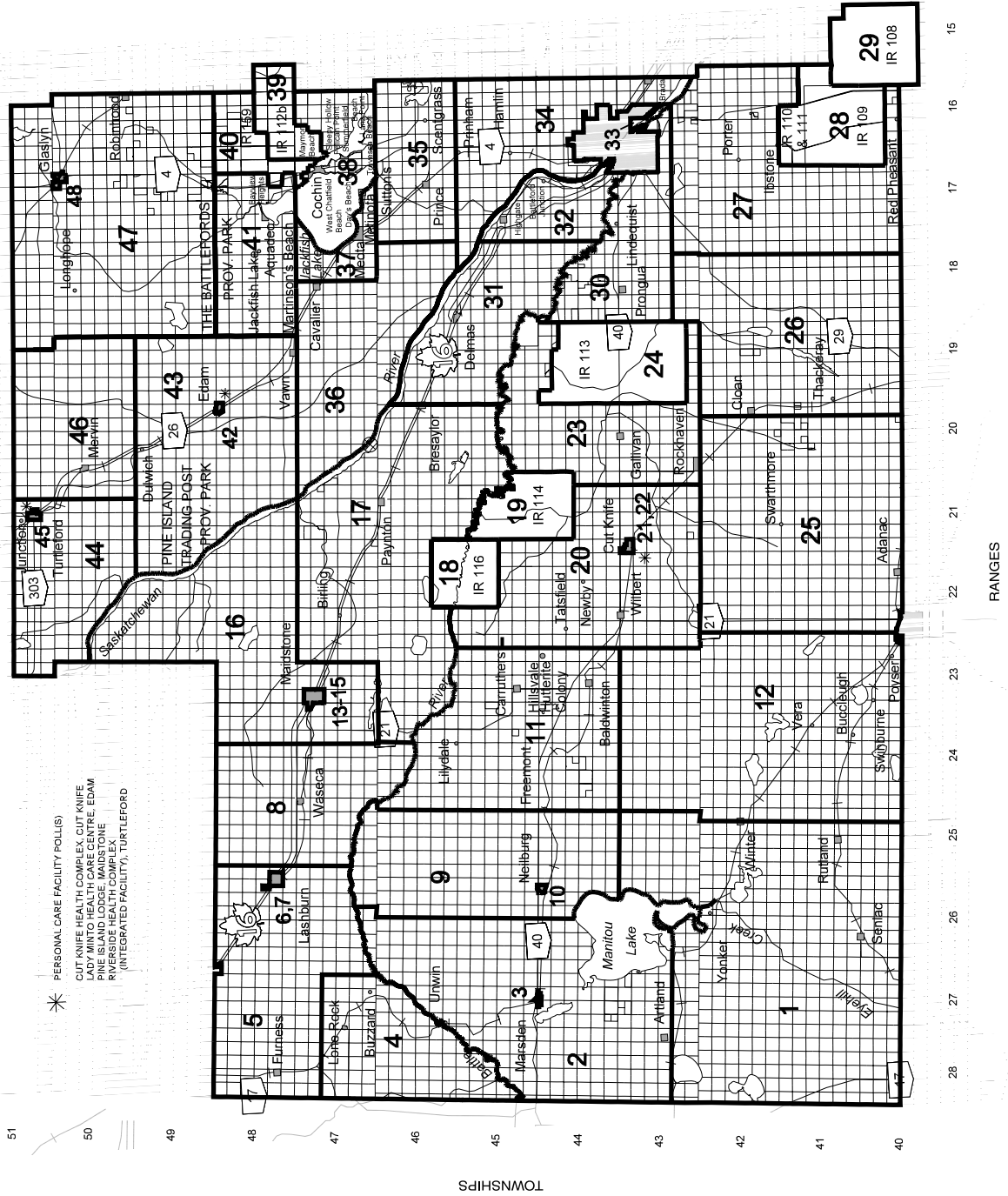



Vote Summary by Constituency Polling Division: Cut Knife-Turtleford

Polling Location		Votes Cast For					Ballots	
Poll No.	Name	Eligible Voters	Larry Ingram L.	John Vinek N.D.P.	Michael Chisholm Sask.	Josiah Rise W.I.P.	Total Counted	Rejected
1	Senlac	178	3	30	87	8	128	-
2	Marsden Rural	270	3	54	103	2	162	-
3	Marsden	180	12	42	51	3	108	-
4	Lone Rock	199	3	47	57	-	107	-
5	Lashburn Rural	353	4	102	110	1	217	-
6	Lashburn West	147	6	44	62	-	112	-
7	Lashburn East	277	4	72	63	1	140	-
8	Waseca	185	3	39	75	3	120	1
9	Neilburg Rural	184	4	47	57	8	116	-
10	Neilburg	250	4	68	71	7	150	-
11	Baldwinton	209	8	21	60	5	94	-
12	Vera	130	3	20	57	3	83	-
13	Maidstone South	180	6	35	61	1	103	-
14	Maidstone Centre	201	4	36	77	2	119	-
15	Maidstone North	196	2	44	110	1	157	-
16	Maidstone Rural	229	3	34	106	-	143	-
17	Paynton	242	12	40	77	2	131	-
18	Little Pine I. R.	174	2	137	3	-	142	1
19	Poundmaker I. R.	81	7	89	7	1	104	-
20	Cut Knife Rural	169	9	23	61	3	96	-
21	Cut Knife West	184	8	50	64	1	123	-
22	Cut Knife East	169	13	42	51	1	107	-
23	Gallivan	129	12	20	56	2	90	-
24	Sweetgrass I. R.	382	20	115	3	1	139	-
25	Adanac	158	7	12	68	9	96	-
26	Cloan	173	7	19	50	8	84	-
27	Garden Prairie	235	22	40	68	10	140	-
28	Mosquito I. R.	91	11	32	2	-	45	-
29	Red Pheasant I. R.	143	16	88	6	4	114	-
30	Prongua	194	13	49	73	2	137	1
31	Delmas	152	14	36	48	2	100	-
32	Eight Mile Lake	155	11	17	49	4	81	-
33	Saskatchewan Hospital	151	27	24	15	4	70	-
34	Hamlin	284	21	39	114	12	186	1
35	Prince	188	16	28	57	5	106	-
36	Cavalier	121	7	25	33	2	67	-
37	Meota	352	49	88	132	7	276	-
38	Cochin	265	33	95	75	4	207	-
39	Moosomin I. R.	166	27	43	2	-	72	1
40	Saulteaux I. R.	206	34	80	5	1	120	-
41	Jackfish	150	12	24	62	-	98	-
42	Edam	231	30	51	102	9	192	-
43	Edam Rural	179	23	26	77	6	132	-
44	Turtleford Rural West	108	9	34	36	1	80	-
45	Turtleford	291	27	80	74	4	185	-
46	Mervin	219	15	57	61	5	138	-
47	Glaslyn Rural	227	16	51	75	7	149	-
48	Glaslyn	240	19	59	66	2	146	1
	Cut Knife Health Complex, Cut Knife	27	1	6	4	1	12	-
	Lady Minto Health Care Centre, Edam	14	-	2	8	-	10	-
	Pine Island Lodge, Maidstone	22	-	3	8	-	11	-
	Riverside Health Complex (I), Turtleford	20	2	3	2	-	7	-
	Cut Knife Advance	5	5	12	41	2	60	-
	Edam Advance	3	3	44	32	-	79	-
	Maidstone Advance	1	1	48	74	-	123	-
	Thomas Place (Old Government House) Advance	13	13	39	52	7	111	-
	Absentee Ballots	-	-	4	4	2	10	-
	Hospital/Remand Ballots	-	3	11	10	-	24	-
Totals		9,660	649	2,520	3,114	176	6,459	6
Candidate Elected - Michael Chisholm								
Plurality		594						
% Who Voted		66.93%						
% By Party			10.05%	39.02%	48.21%	2.72%		



Constituency of Cut Knife-Turtleford



NOTE: FIRST EDITION
 CONSTITUENCY BOUNDARIES ARE DRAWN
 PURSUANT TO THE REPRESENTATION ACT, 2002
 PUBLISHED BY THE OFFICE OF THE CHIEF ELECTORAL OFFICER
 URBAN MUNICIPAL BOUNDARIES AS OF APRIL 1, 2002
 © 2002 INFORMATION SERVICES CORPORATION OF SASKATCHEWAN



Vote Summary by Constituency Polling Division: Cypress Hills

Polling Location		Votes Cast For			Ballots		
Poll No.	Name	Eligible Voters	Barry Thienes L.	Eric August N.D.P.	Wayne Elhard Sask.	Total Counted	Rejected
1	Leader Rural	105	5	2	41	48	-
2	Leader West	241	9	30	94	133	-
3	Leader Centre	195	11	32	58	101	-
4	Leader East	185	12	19	67	98	-
5	Prelate	162	23	19	69	111	-
6	Sceptre	196	12	20	114	146	-
7	Lancer	162	15	24	89	128	-
8	Cabri Rural	153	9	33	63	105	-
9	Cabri North	147	12	25	58	95	-
10	Cabri South	179	11	32	75	118	-
11	Mendham	92	8	4	58	70	-
12	Burstall	269	14	39	117	170	1
13	Liebenthal	91	5	11	42	58	-
14	Abbey Rural	185	12	16	92	120	-
15	Abbey	70	15	21	42	78	-
16	Richmond Rural	127	4	14	58	76	-
17	Richmond	121	15	13	25	53	-
18	Fox Valley Rural	212	7	23	71	101	-
19	Fox Valley	206	18	41	54	113	-
20	Hazlet	311	19	42	147	208	-
21	Golden Prairie	154	7	13	72	92	1
22	Hatton	196	3	7	78	88	-
23	Maple Creek Rural West	192	1	3	53	57	2
24	Maple Creek Rural East	199	11	11	55	77	-
25	Maple Creek Rural North	298	18	27	95	140	-
26	Maple Creek East	225	19	42	70	131	-
27	Maple Creek South	303	31	69	76	176	1
28	Maple Creek South West	299	26	49	112	187	-
29	Maple Creek North West	218	33	42	71	146	-
30	Maple Creek North	237	24	60	69	153	-
31	Piapot	201	18	16	76	110	-
32	Tompkins	252	24	16	119	159	1
33	Carmichael	187	11	9	121	141	-
34	Gull Lake East	106	17	18	80	115	-
35	Gull Lake Centre	186	28	33	75	136	-
36	Gull Lake West	243	26	35	62	123	-
37	Webb	373	22	20	120	162	-
38	Ravenscrag	160	6	2	73	81	-
39	Dollard	318	15	24	100	139	-
40	Shaunavon East	195	23	27	65	115	-
41	Shaunavon South	135	19	29	38	86	-
42	Shaunavon Centre	284	42	37	86	165	-
43	Shaunavon North	252	44	43	72	159	1
44	Shaunavon West	237	17	43	88	148	-
45	Battle Creek	136	7	4	90	101	-
46	Robsart	97	10	5	45	60	-
47	Eastend Rural	239	14	20	137	171	-
48	Eastend North	215	24	22	93	139	2
49	Eastend South	180	14	27	93	134	-
50	Consul	150	13	15	77	105	1
51	Frontier Rural	288	15	20	137	172	-
52	Frontier	212	18	28	106	152	2
53	Climax	143	16	25	64	105	-
	Prairie Health Care Centre, Cabri	16	1	3	5	9	1
	Eastend Wolf Willow Health Centre, Eastend	22	1	2	5	8	-
	Gull Lake Special Care Centre, Gull Lake	27	-	6	10	16	1
	Western Senior Citizens Home, Leader	36	1	2	5	8	-
	Cypress Lodge Nursing Home, Maple Creek	48	8	1	6	15	2
	Shaunavon Hospital and Care Centre (I), Shaunavon	41	11	2	3	16	-
	Eastend Advance	6	6	8	35	49	-
	Gull Lake Advance	8	8	15	39	62	-
	Leader Advance	5	5	20	29	54	-
	Maple Creek Advance	10	10	20	52	82	-
	Shaunavon Advance	30	30	32	51	113	-
	Absentee Ballots	2	2	2	6	10	2
	Hospital/Remand Ballots		3	4	10	17	2
	Totals	10,709	938	1,418	4,458	6,814	20

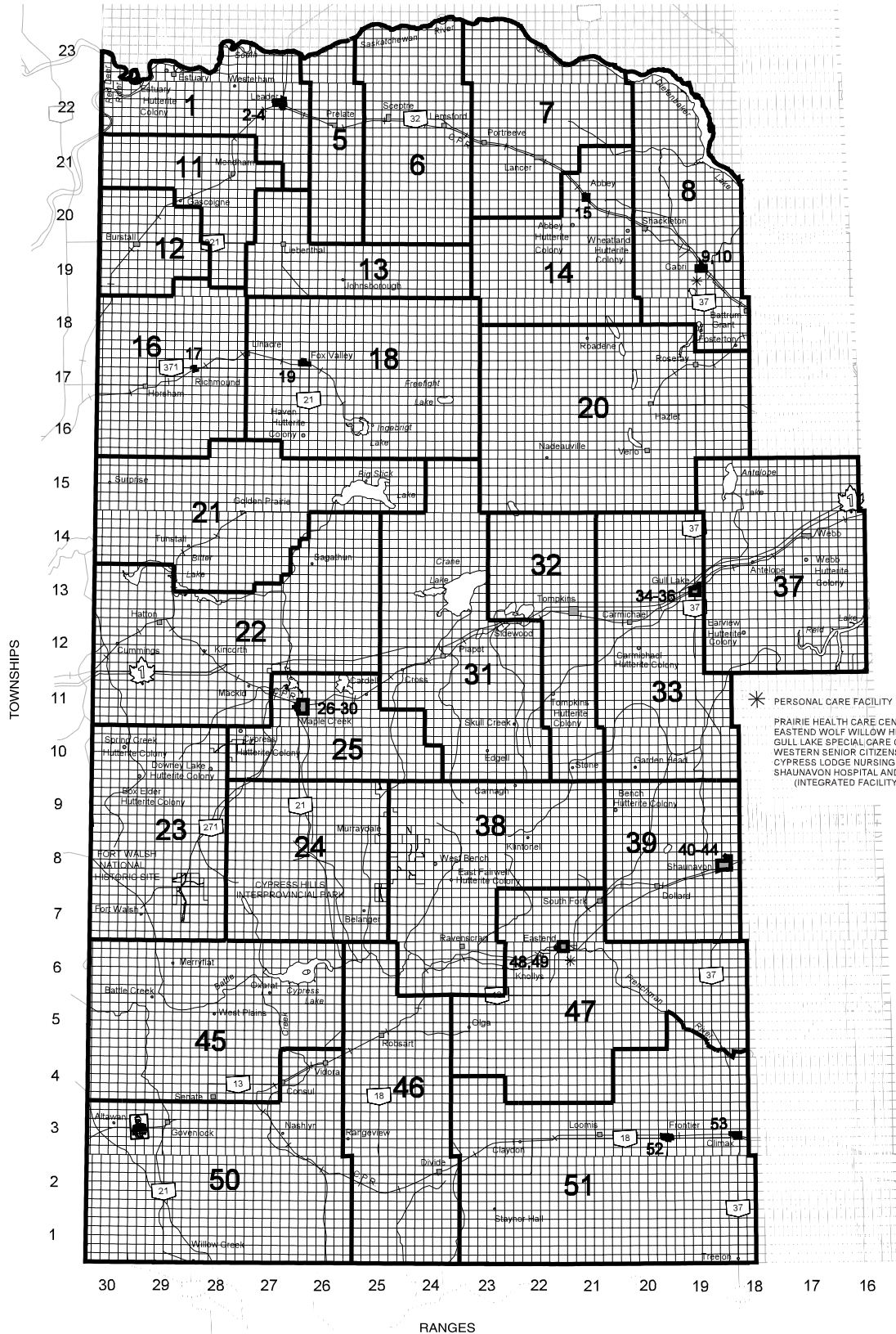
Candidate Elected - Wayne Elhard

Plurality 3,040
 % Who Voted 63.82%

13.77% 20.81% 65.42%



Constituency of Cypress Hills



* PERSONAL CARE FACILITY POLL(S)

PRAIRIE HEALTH CARE CENTRE, CABRI
 EASTEND WOLF WILLOW HEALTH CENTRE, EASTEND
 GULL LAKE SPECIAL CARE CENTRE, GULL LAKE
 WESTERN SENIOR CITIZENS HOME, LEADER
 CYPRESS LODGE NURSING HOME, MAPLE CREEK
 SHAUNAVON HOSPITAL AND CARE CENTRE
 (INTEGRATED FACILITY), SHAUNAVON

NOTE: FIRST EDITION
 CONSTITUENCY BOUNDARIES ARE DRAWN
 PURSUANT TO THE REPRESENTATION ACT, 2002
 PUBLISHED BY THE OFFICE OF THE CHIEF ELECTORAL OFFICER
 URBAN MUNICIPAL BOUNDARIES AS OF APRIL 1, 2002
 © 2002 INFORMATION SERVICES CORPORATION OF SASKATCHEWAN



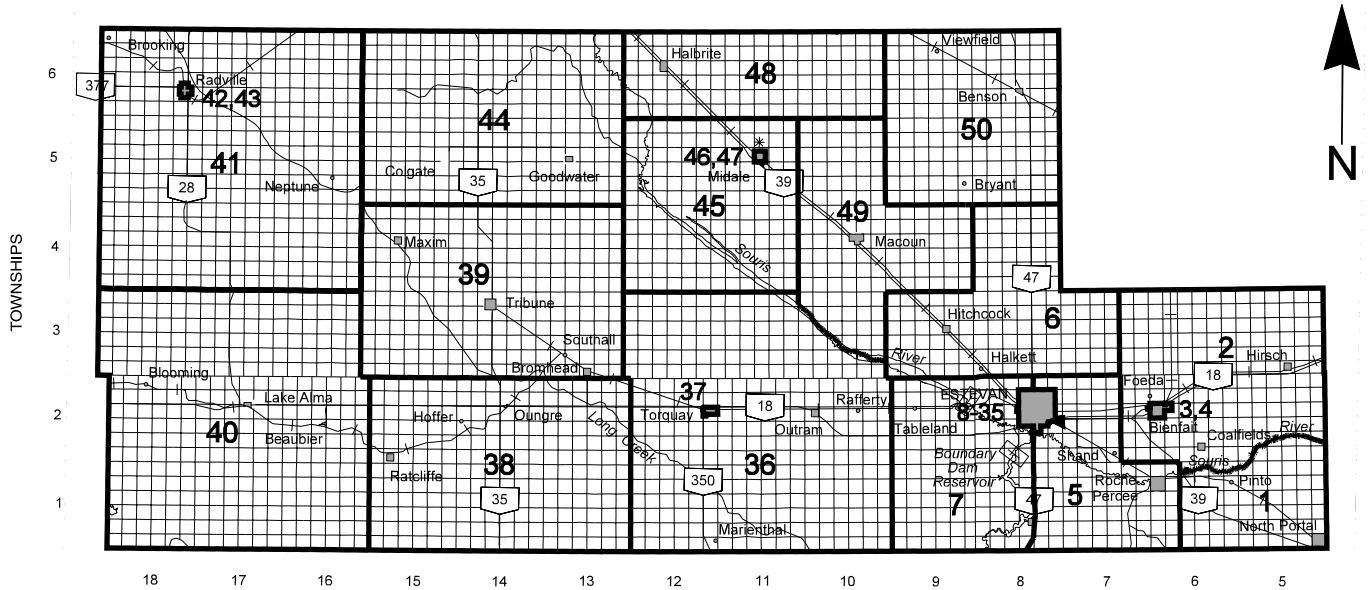
Vote Summary by Constituency Polling Division: Estevan

Polling Location		Votes Cast For					Ballots	
Poll No.	Name	Eligible Voters	Tim Seipp L.	David Pattyson N.D.P.	Sigfredo Gonzalez NGA	Doreen Eagles Sask.	Total Counted	Rejected
1	North Portal	163	18	20	2	71	111	1
2	Bienfait Rural	175	10	42	4	55	111	-
3	Bienfait West	299	17	68	1	71	157	-
4	Bienfait East	151	9	31	4	27	71	-
5	Estevan South East Rural	256	11	44	-	94	149	-
6	Estevan North Rural	303	35	35	1	110	181	-
7	Estevan South West Rural	231	19	34	3	99	155	-
8	Estevan National Exhibition Centre, Estevan	168	16	39	3	43	101	-
9	Estevan National Exhibition Centre, Estevan	248	9	27	1	31	68	-
10	Estevan National Exhibition Centre, Estevan	255	24	54	-	74	152	-
11	Westview School, Estevan	158	22	32	1	46	101	1
12	Westview School, Estevan	168	7	40	1	31	79	-
13	Westview School, Estevan	223	19	38	2	38	97	1
14	United Church Christian Education Centre, Estevan	258	32	43	2	61	138	-
15	United Church Christian Education Centre, Estevan	263	27	55	3	61	146	1
16	Estevan National Exhibition Centre, Estevan	236	29	57	2	58	146	1
17	Estevan National Exhibition Centre, Estevan	265	36	46	4	59	145	-
18	Estevan National Exhibition Centre, Estevan	253	17	57	-	45	119	-
19	Wylie Mitchell Building, Estevan	269	35	43	-	106	184	2
20	Wylie Mitchell Building, Estevan	212	19	27	5	96	147	-
21	Wylie Mitchell Building, Estevan	198	20	38	3	53	114	-
22	Wylie Mitchell Building, Estevan	206	22	51	2	53	128	-
23	Pleasantdale School, Estevan	281	30	62	-	112	204	-
24	Pleasantdale School, Estevan	255	28	48	-	71	147	2
25	Creighton Lodge, Estevan	239	23	53	2	69	147	1
26	Pleasantdale School, Estevan	281	27	55	2	80	164	2
27	Creighton Lodge, Estevan	244	28	58	5	54	145	-
28	Pleasantdale School, Estevan	167	20	28	1	56	105	-
29	Hillside School, Estevan	146	18	40	1	36	95	-
30	Hillside School, Estevan	236	22	41	-	56	119	1
31	Hillside School, Estevan	194	36	43	1	38	118	-
32	Hillside School, Estevan	163	16	38	3	33	90	-
33	St. Mary's School, Estevan	145	12	21	-	20	53	-
34	St. Mary's School, Estevan	217	31	51	-	68	150	-
35	St. Mary's School, Estevan	173	15	36	2	51	104	-
36	Torquay Rural	182	22	28	-	79	129	1
37	Torquay	154	18	17	1	66	102	-
38	Oungre	144	10	21	1	60	92	-
39	Tribune	161	10	40	2	69	121	-
40	Lake Alma	208	11	28	1	125	165	-
41	Radville Rural	242	18	22	1	130	171	2
42	Radville West	258	20	51	3	111	185	-
43	Radville East	247	27	39	6	84	156	-
44	Colgate/Goodwater	174	21	20	1	88	130	-
45	Midale Rural	120	5	18	1	53	77	-
46	Midale South	175	14	31	2	60	107	-
47	Midale North	130	15	25	1	52	93	-
48	Halbrite	151	13	39	1	61	114	-
49	Macoun	235	24	44	-	98	166	-
50	Benson	147	14	26	-	63	103	-
	Estevan Regional Nursing Home, Estevan	73	6	9	1	6	22	-
	St. Joseph's Hospital (I), Estevan	38	8	5	-	4	17	-
	Mainprize Manor and Health Centre, Midale	15	1	3	-	3	7	1
	Radville Marian Health Centre, Radville	45	7	6	4	7	24	-
	United Church Christian Education Centre Advance, Estevan		63	140	4	128	335	1
	Oungre Advance		3	22	-	21	46	-
	Radville Advance		2	12	-	15	29	-
	Absentee Ballots		1	4	-	6	11	3
	Hospital/Remand Ballots		3	9	-	7	19	2
Totals		10,598	1,095	2,154	91	3,522	6,862	23
Candidate Elected - Doreen Eagles								
Plurality		1,368						
% Who Voted		64.97%						
% By Party			15.96%	31.39%	1.33%	51.32%		



SASKATCHEWAN

Constituency of Estevan

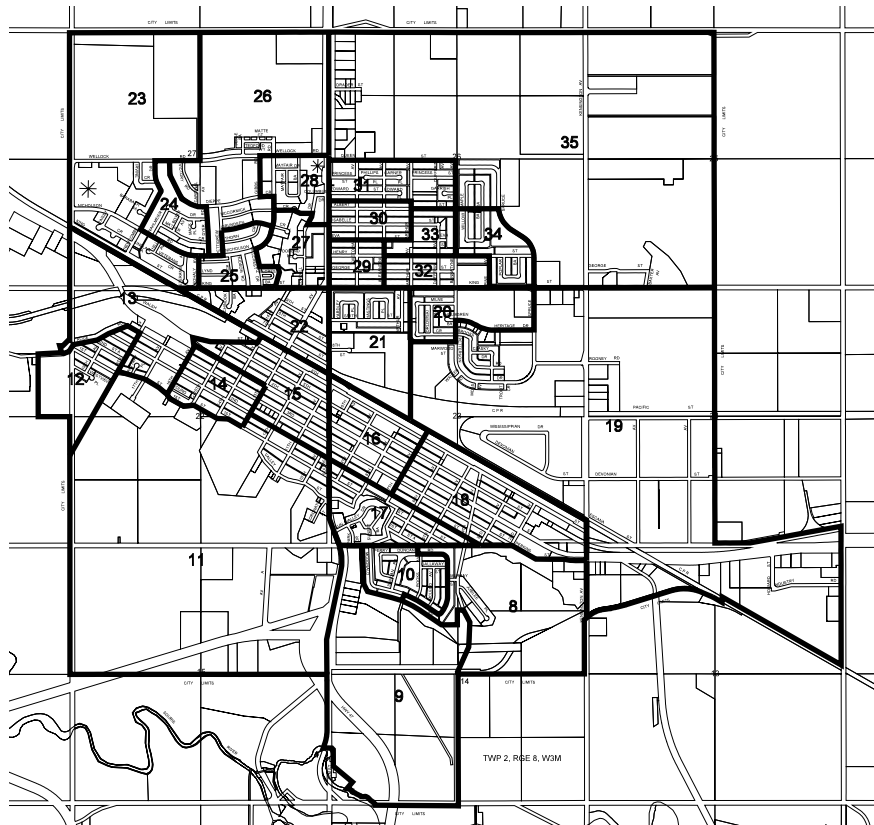


* PERSONAL CARE FACILITY POLL(S)

ESTEVAN REGIONAL NURSING HOME, ESTEVAN
 ST. JOSEPH'S HOSPITAL (INTEGRATED FACILITY), ESTEVAN
 MAINPRIZE MANOR AND HEALTH CENTRE, MIDALE
 RADVILLE MARIAN HEALTH CENTRE, RADVILLE

RANGES

CITY OF ESTEVAN



NOTE: FIRST EDITION

CONSTITUENCY BOUNDARIES ARE DRAWN
 PURSUANT TO THE REPRESENTATION ACT, 2002
 PUBLISHED BY THE OFFICE OF THE CHIEF ELECTORAL OFFICER
 URBAN MUNICIPAL BOUNDARIES AS OF APRIL 1, 2002

© 2002 INFORMATION SERVICES CORPORATION OF SASKATCHEWAN



Vote Summary by Constituency Polling Division: Humboldt

Polling Location		Votes Cast For					Ballots	
Poll No.	Name	Eligible Voters	Les C. Alm L.	Bryan Barnes N.D.P.	Donna Harpauer Sask.	Del Anderson W.I.P.	Total Counted	Rejected
1	Bradwell	324	43	69	102	3	214	-
2	Allan Rural	150	14	24	48	8	86	1
3	Allan North	215	44	55	45	1	144	-
4	Allan South	214	38	68	49	4	155	-
5	Colonsay Rural	211	15	46	53	2	114	-
6	Colonsay	296	31	104	87	9	222	-
7	Viscount Rural	196	26	49	80	4	155	-
8	Viscount	130	16	48	48	2	112	-
9	Plunkett	121	8	41	34	2	83	-
10	Lanigan Rural	245	10	58	112	2	180	-
11	Lanigan South West	174	18	69	63	3	150	-
12	Lanigan North West	206	15	60	50	2	125	-
13	Lanigan North	226	15	57	76	-	148	-
14	Lanigan East	256	24	75	86	3	185	-
15	Burr	269	27	50	114	-	191	-
16	St. Denis	237	31	63	75	7	169	-
17	Clavet Rural	413	38	149	120	6	307	-
18	Clavet	237	33	52	50	5	135	-
19	Sunset Estates East/Rural	173	26	52	51	-	129	-
20	Sunset Estates West/Rural	260	28	88	63	2	179	-
21	Bergheim	265	42	71	66	3	179	-
22	Aberdeen Rural	275	20	48	96	5	164	-
23	Aberdeen	309	49	100	54	6	203	-
24	Vonda	258	52	78	54	5	184	1
25	Prud'homme	229	49	56	77	-	182	-
26	Peterson	167	17	46	48	1	111	-
27	Bruno East/Rural	288	33	93	88	2	214	-
28	Bruno	243	31	91	59	5	181	-
29	Carmel	192	23	33	78	-	134	-
30	Humboldt Rural	303	27	57	118	5	202	-
31	Humboldt Senior Citizens Club, Humboldt	247	33	60	64	-	157	1
32	Humboldt Senior Citizens Club, Humboldt	217	16	73	44	3	133	-
33	Humboldt Senior Citizens Club, Humboldt	184	13	69	53	2	135	-
34	Humboldt Uniplex, Humboldt	297	38	91	62	1	191	-
35	St. Augustine School, Humboldt	196	31	65	55	3	151	-
36	Humboldt Senior Citizens Club, Humboldt	167	21	59	30	7	110	-
37	Humboldt Senior Citizens Club, Humboldt	254	30	72	48	-	150	-
38	St. Augustine School, Humboldt	367	50	85	99	1	234	-
39	St. Augustine School, Humboldt	205	26	71	42	4	139	-
40	St. Augustine School, Humboldt	271	48	66	69	3	183	-
41	Humboldt Uniplex, Humboldt	223	27	63	68	1	158	-
42	Humboldt Uniplex, Humboldt	270	39	66	80	2	185	-
43	Humboldt Uniplex, Humboldt	340	40	83	124	1	247	1
44	Humboldt Uniplex, Humboldt	194	43	50	44	1	137	-
45	Muenster Rural	219	38	52	75	3	165	1
46	Muenster	222	40	63	75	4	178	-
	St. Mary's Villa, Humboldt	112	12	14	14	2	40	2
	Lanigan Hospital/Central Parkland Lodge (I), Lanigan	33	1	6	10	1	17	1
	Aberdeen Advance		21	21	33	-	75	-
	Clavet Advance		23	36	29	-	88	-
	St. Andrew's Anglican Church Advance, Humboldt		35	105	118	-	258	-
	Lanigan Advance		2	23	39	2	64	1
	Meacham Advance		9	31	28	-	68	-
	Absentee Ballots		12	10	11	-	33	-
	Hospital/Remand Ballots		4	7	6	-	17	-
Totals		11,100	1,495	3,291	3,464	138*	8,250	9

Candidate Elected - Donna Harpauer

Plurality 173
 % Who Voted 75.65%

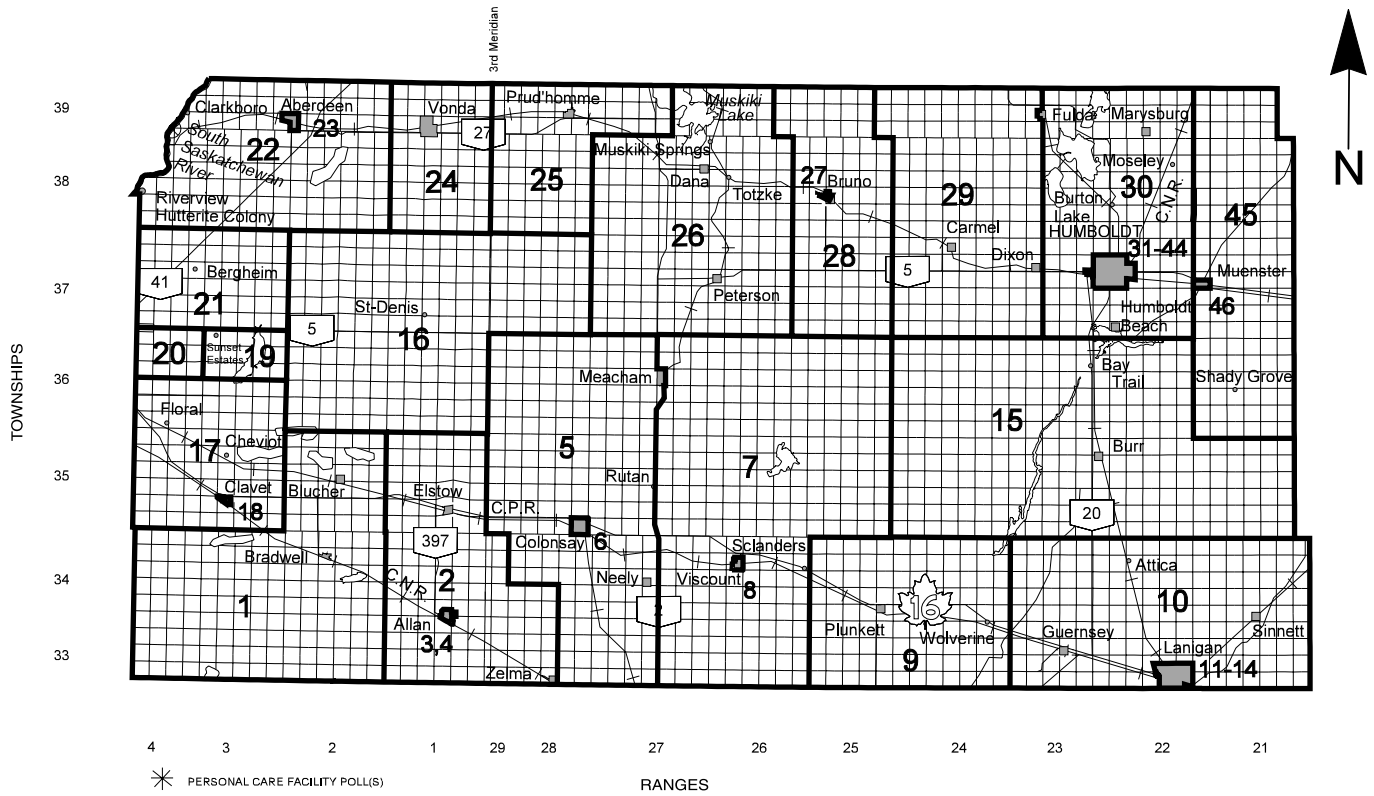
18.12% 39.89% 41.99%

* VOIDED - Candidacy Withdrawn



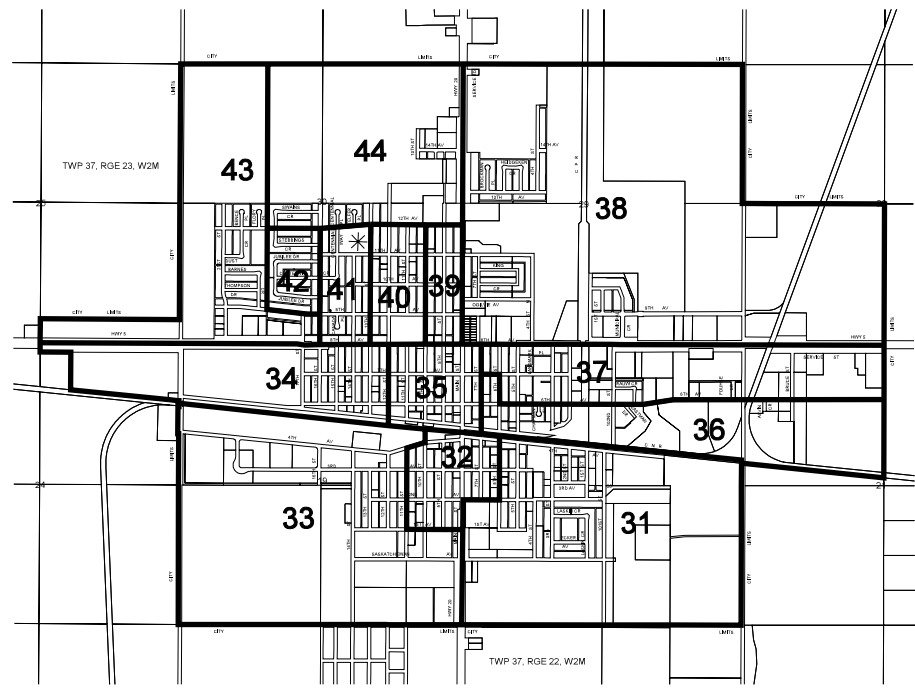
SASKATCHEWAN

Constituency of Humboldt



* PERSONAL CARE FACILITY POLL(S)
 ST. MARY'S VILLA, HUMBOLDT
 LANIGAN HOSPITAL/CENTRAL PARKLAND LODGE
 (INTEGRATED FACILITY), LANIGAN

CITY OF HUMBOLDT



NOTE: FIRST EDITION
 CONSTITUENCY BOUNDARIES ARE DRAWN
 PURSUANT TO THE REPRESENTATION ACT, 2002
 PUBLISHED BY THE OFFICE OF THE CHIEF ELECTORAL OFFICER
 URBAN MUNICIPAL BOUNDARIES AS OF APRIL 1, 2002
 © 2002 INFORMATION SERVICES CORPORATION OF SASKATCHEWAN

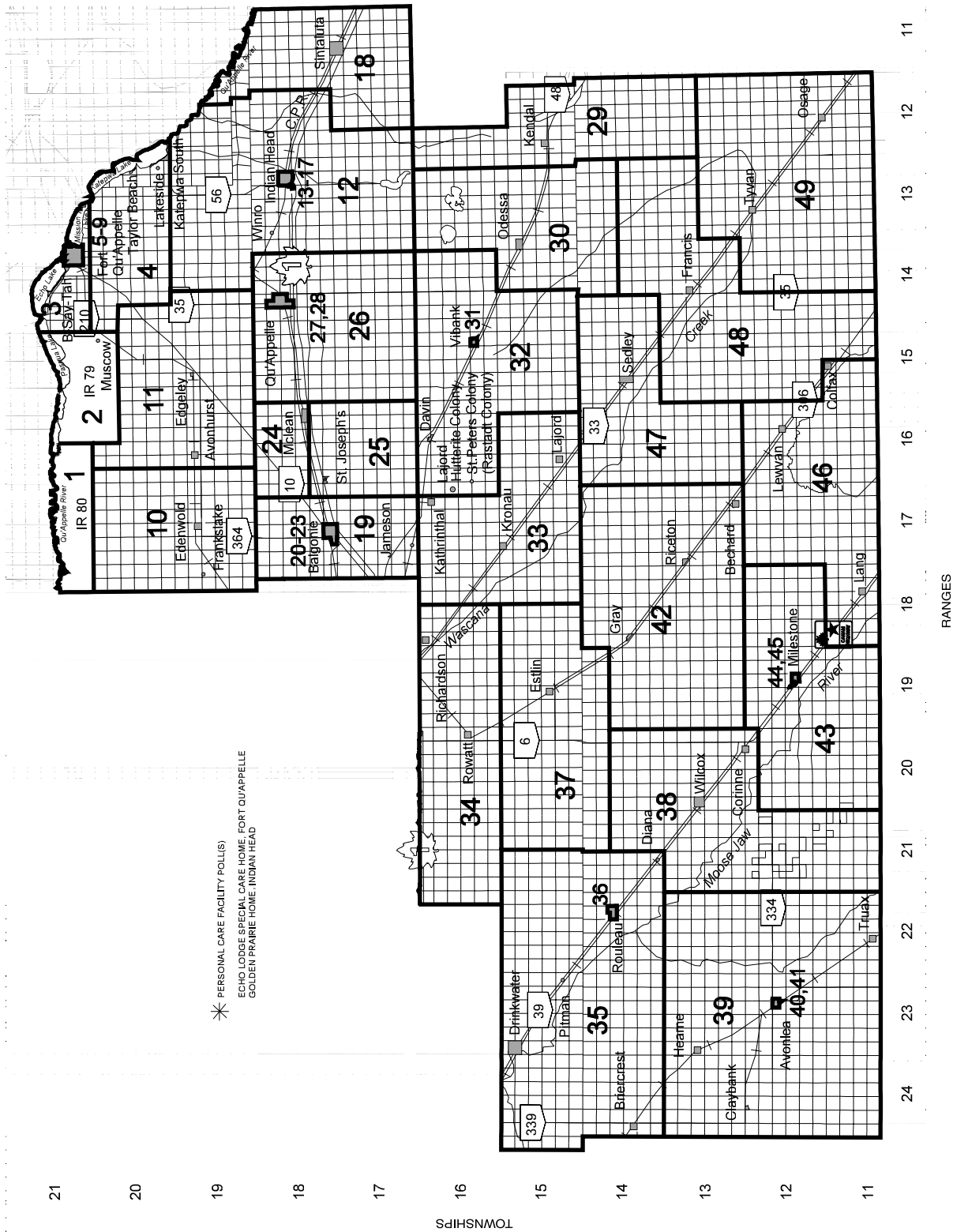



Vote Summary by Constituency Polling Division: Indian Head-Milestone

Polling Location		Votes Cast For					Ballots	
Poll No.	Name	Eligible Voters	Anthony Gavrielides L.	Lorne Scott N.D.P.	Don McMorris Sask.	Ron Borys W.I.P.	Total Counted	Rejected
1	Muscowpetung	109	6	26	-	-	32	-
2	Pasqua	139	9	50	-	1	60	-
3	Fort Qu'Appelle/B-Say-Tah Rural	299	14	55	106	2	177	-
4	Fort Qu'Appelle/Taylor Beach Rural	122	7	32	42	4	85	-
5	Fort Qu'Appelle South West	238	17	78	90	-	185	-
6	Fort Qu'Appelle South Central	299	13	130	76	4	223	1
7	Fort Qu'Appelle North West	193	19	51	46	1	117	-
8	Fort Qu'Appelle North Central	250	8	92	36	-	136	2
9	Fort Qu'Appelle South East	203	16	77	70	1	164	-
10	Edenwold	314	26	87	85	7	205	-
11	Edgeley	194	11	50	79	2	142	-
12	Indian Head Rural	237	9	63	96	1	169	-
13	Indian Head West	243	9	82	78	2	171	-
14	Indian Head North	278	9	108	81	1	199	-
15	Indian Head Central	246	14	95	56	1	166	-
16	Indian Head East Central	207	8	100	61	2	171	1
17	Indian Head South	186	10	65	43	-	118	2
18	Sintaluta	145	7	54	51	3	115	-
19	Balgonie Rural	337	32	76	137	4	249	-
20	Balgonie West	278	17	88	80	-	185	2
21	Balgonie North Central	131	9	49	31	4	93	-
22	Balgonie East	201	16	65	54	2	137	-
23	Balgonie South Central	195	23	90	47	1	161	1
24	McLean	288	13	100	90	1	204	1
25	McLean/St. Joseph's	209	21	56	62	4	143	-
26	Qu'Appelle Rural	250	15	56	106	7	184	1
27	Qu'Appelle West	190	7	57	53	1	118	1
28	Qu'Appelle East	229	11	69	50	1	131	-
29	Kendal	148	12	33	66	5	116	-
30	Odessa	293	20	79	84	11	194	-
31	Vibank	259	19	69	62	13	163	-
32	Vibank Rural	360	28	82	113	10	233	1
33	Kronau	406	30	107	150	5	292	-
34	Rowatt	278	27	73	102	2	204	-
35	Rouleau Rural	263	10	33	130	5	178	1
36	Rouleau	319	25	66	136	4	231	1
37	Estlin	138	7	27	76	2	112	-
38	Wilcox	249	25	45	111	2	183	-
39	Avonlea Rural	210	8	40	105	1	154	-
40	Avonlea North West	179	6	45	71	2	124	-
41	Avonlea South East	112	3	23	65	2	93	-
42	Riceton	241	17	41	94	3	155	-
43	Milestone Rural	155	10	23	83	-	116	-
44	Milestone South West	176	9	42	74	4	129	-
45	Milestone North Central	204	10	52	94	4	160	-
46	Lang	208	13	30	93	13	149	-
47	Sedley	303	13	51	101	5	170	-
48	Francis	252	10	44	100	27	181	-
49	Tyvan	170	15	27	69	27	138	1
	Echo Lodge Special Care Home, Fort Qu'Appelle	51	4	8	9	-	21	-
	Golden Prairie Home, Indian Head	37	3	7	6	-	16	-
	Fort Qu'Appelle Advance		5	83	66	3	157	1
	Qu'Appelle Advance		3	52	52	-	107	-
	Rouleau Advance		5	12	66	-	83	-
	Sedley Advance		5	42	72	4	123	-
	Absentee Ballots		4	11	9	-	24	-
	Hospital/Remand Ballots		2	10	5	-	17	-
Totals		11,221	724	3,258	4,070	211	8,263	17
Candidate Elected - Don McMorris								
Plurality		812						
% Who Voted		73.79%						
% By Party			8.76%	39.43%	49.26%	2.55%		



Constituency of Indian Head-Milestone



* PERSONAL CARE FACILITY POLL(S)
 ECHO LODGE SPECIAL CARE HOME, FORT QU'APPELLE
 GOLDEN PRAIRIE HOME, INDIAN HEAD

RANGES

TOWNSHIPS

NOTE: FIRST EDITION
 CONSTITUENCY BOUNDARIES ARE DRAWN
 PURSUANT TO THE REPRESENTATION ACT, 2002
 PUBLISHED BY THE OFFICE OF THE CHIEF ELECTORAL OFFICER
 URBAN MUNICIPAL BOUNDARIES AS OF APRIL 1, 2002

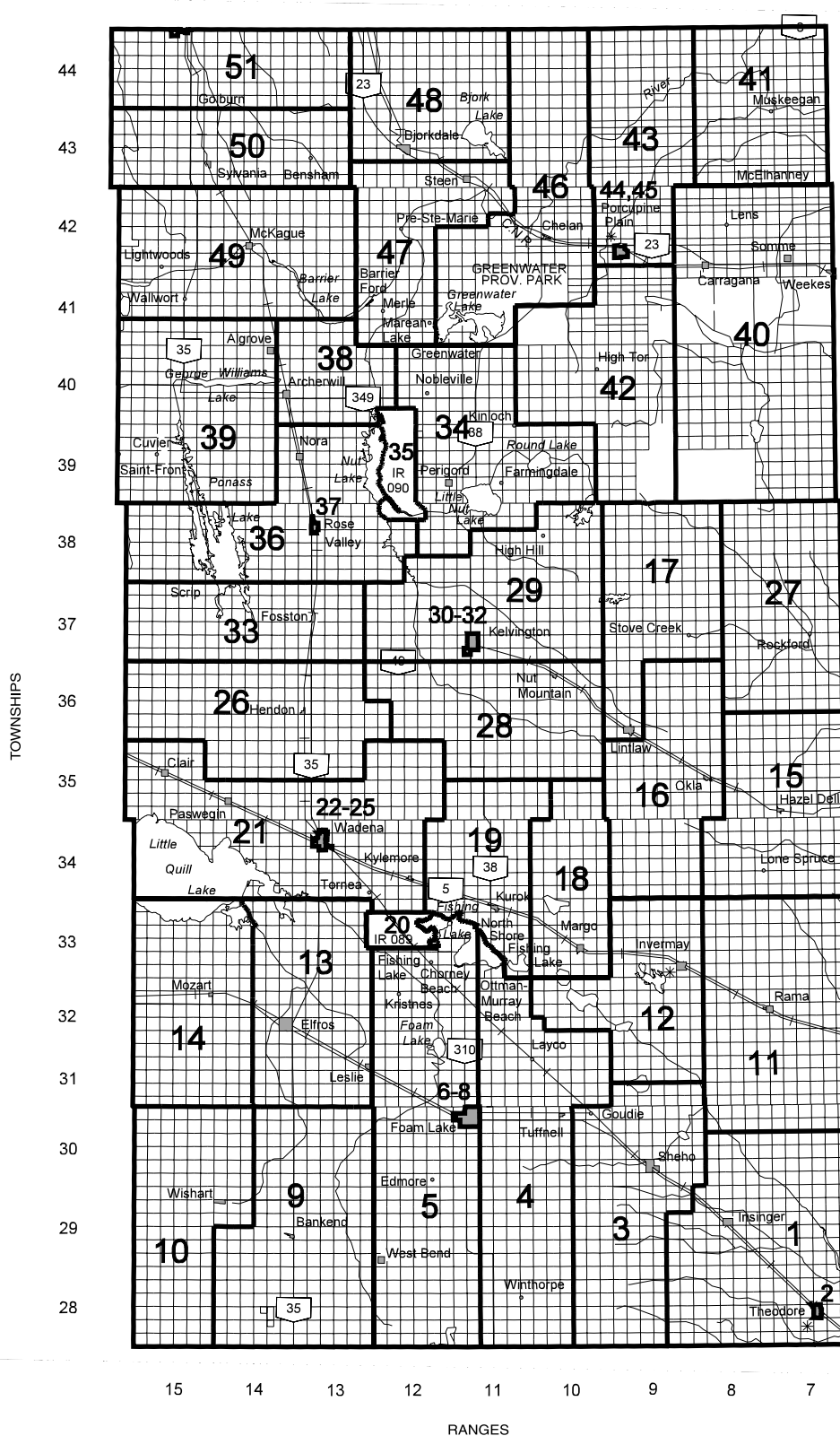


Vote Summary by Constituency Polling Division: Kelvington-Wadena

Polling Location		Votes Cast For					Ballots	
Poll No.	Name	Eligible Voters	Harry Kerr L.	Ryan Calder N.D.P.	June Draude Sask.	Neil Fenske W.I.P.	Total Counted	Rejected
1	Theodore Rural	213	17	35	82	7	141	-
2	Theodore	243	13	74	84	11	182	1
3	Sheho	267	18	42	118	2	180	-
4	Foam Lake Rural East	212	12	37	75	5	129	-
5	Foam Lake Rural West	244	15	38	91	7	151	-
6	Foam Lake South	281	12	56	91	6	165	-
7	Foam Lake East	303	19	75	97	1	192	3
8	Foam Lake North	248	17	53	95	1	166	-
9	Bankend	226	7	71	76	6	160	-
10	Wishart	254	15	68	94	4	181	-
11	Rama	271	5	41	142	10	198	-
12	Invermay	269	14	41	152	7	214	4
13	Elfros	281	20	64	96	4	184	2
14	Mozart	214	16	70	52	3	141	-
15	Hazel Dell	170	4	19	76	8	107	-
16	Lintlaw South	144	2	17	73	11	103	-
17	Lintlaw North	195	6	34	99	5	144	1
18	Margo	207	3	26	121	14	164	1
19	Kuroki	226	3	42	108	11	164	-
20	Fishing Lake First Nation	184	9	51	4	1	65	-
21	Wadena Rural	267	11	67	95	7	180	-
22	Wadena South	223	6	48	73	2	129	1
23	Wadena East	248	7	54	86	4	151	-
24	Wadena Central	202	11	48	83	6	148	-
25	Wadena West	238	12	51	90	16	169	1
26	Hendon	198	11	43	70	2	126	-
27	Rockford	75	3	6	42	9	60	-
28	Kelvington South Rural	205	9	43	73	9	134	-
29	Kelvington North Rural	201	5	27	78	7	117	1
30	Kelvington South	181	10	37	82	7	136	-
31	Kelvington East	184	4	32	70	4	110	-
32	Kelvington North	258	8	28	98	6	140	-
33	Fosston	173	11	24	78	4	117	-
34	Perigord	161	6	31	71	2	110	2
35	Yellow Quill First Nation	253	9	32	9	-	50	-
36	Rose Valley Rural	244	3	28	114	3	148	-
37	Rose Valley	253	21	43	94	1	159	-
38	Archerwill East	243	10	52	96	8	166	-
39	Archerwill West	279	10	39	134	7	190	-
40	Weekes/Carragana	169	8	18	66	8	100	-
41	Central Hall	172	3	30	73	2	108	-
42	Porcupine Plain/High Tor	136	7	26	71	5	109	-
43	Porcupine Plain Rural	171	8	52	48	-	108	-
44	Porcupine Plain East	248	7	61	75	3	146	3
45	Porcupine Plain West	313	4	69	97	6	176	1
46	Chelan	239	8	57	69	5	139	-
47	Bjorkdale South	164	3	39	69	1	112	-
48	Bjorkdale North	239	12	46	80	8	146	-
49	McKague	189	14	50	59	9	132	-
50	Sylvania	257	13	58	90	7	168	-
51	Tisdale Rural South	215	18	47	78	2	145	2
	Foam Lake Health Centre, Foam Lake	12	1	5	1	-	7	-
	Foam Lake Jubilee Home, Foam Lake	46	4	9	9	2	24	-
	Invermay Health Centre, Invermay	24	2	5	1	-	8	-
	Kelvindell Lodge, Kelvington	44	2	6	-	1	9	1
	Red Deer Nursing Home, Porcupine Plain	34	1	8	8	-	17	-
	Theodore Health Centre, Theodore	18	3	3	3	7	16	2
	Wadena Hospital/Pleasant View Care Home (I), Wadena	44	2	3	6	1	12	-
	Foam Lake Advance	9	9	40	79	3	131	1
	Kelvington Advance	1	1	35	59	8	103	-
	Porcupine Plain Advance	7	7	27	38	2	74	-
	Wadena Advance	8	8	63	59	4	134	1
	Absentee Ballots	-	-	2	3	-	5	-
	Hospital/Remand Ballots	-	3	15	12	-	30	2
Totals		11,472	542	2,461	4,515	312	7,830	30
Candidate Elected - June Draude								
Plurality		2,054						
% Who Voted		68.51%						
% By Party			6.92%	31.43%	57.66%	3.99%		



Constituency of Kelvington-Wadena



* PERSONAL CARE FACILITY POLL(S)
 FOAM LAKE HEALTH CENTRE, FOAM LAKE
 FOAM LAKE JUBILEE HOME, FOAM LAKE
 INVERMAY HEALTH CENTRE, INVERMAY
 KELVINDELL LODGE, KELVINGTON
 RED DEER NURSING HOME, PORCUPINE PLAIN
 THEODORE HEALTH CENTRE, THEODORE
 WADENA HOSPITAL/PLEASANT VIEW CARE HOME
 (INTEGRATED FACILITY), WADENA



NOTE: FIRST EDITION
 CONSTITUENCY BOUNDARIES ARE DRAWN
 PURSUANT TO THE REPRESENTATION ACT, 2002
 PUBLISHED BY THE OFFICE OF THE CHIEF ELECTORAL OFFICER
 URBAN MUNICIPAL BOUNDARIES AS OF APRIL 1, 2002
 © 2002 INFORMATION SERVICES CORPORATION OF SASKATCHEWAN

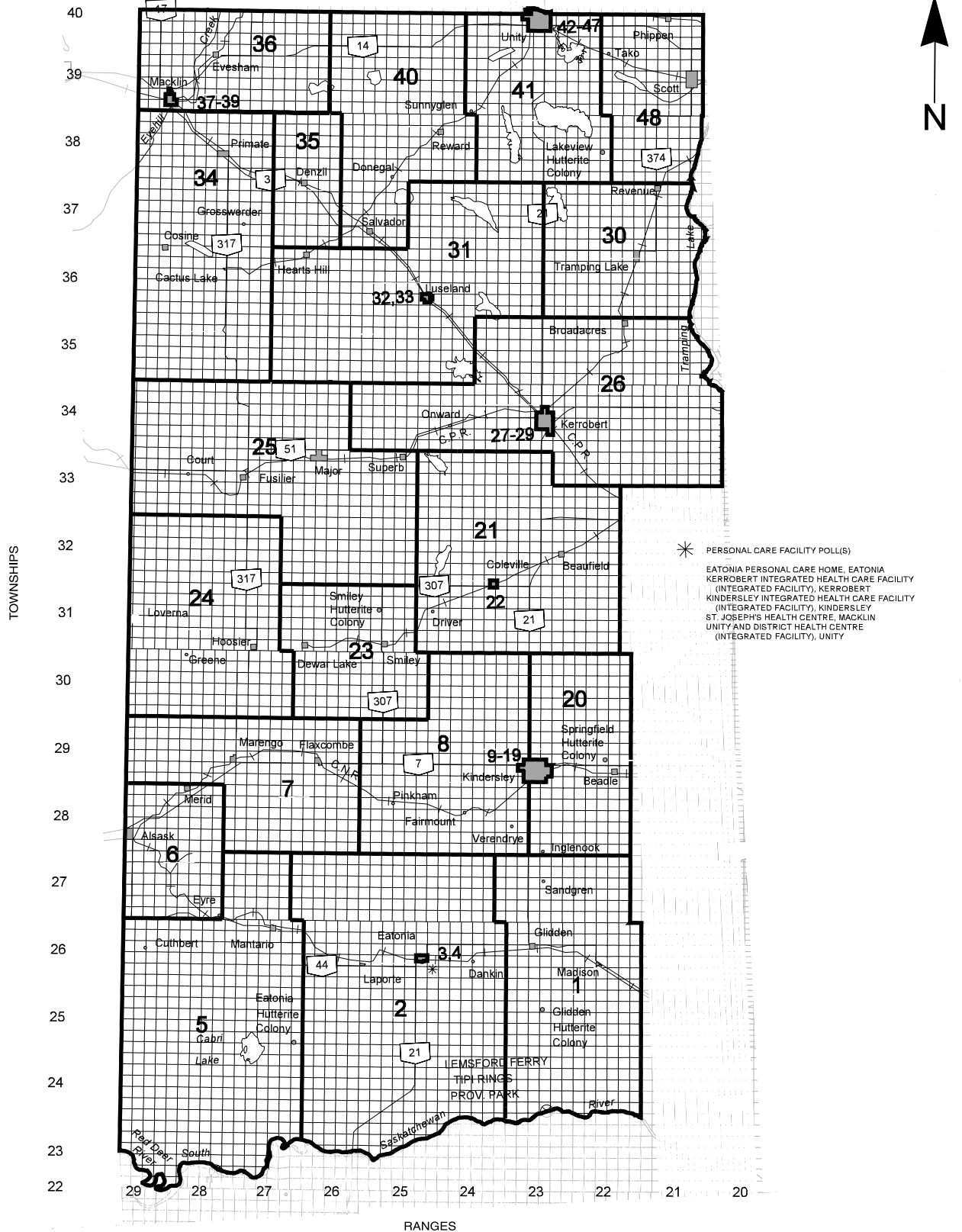


Vote Summary by Constituency Polling Division: Kindersley

Polling Location		Votes Cast For			Ballots		
Poll No.	Name	Eligible Voters	Del Price L.	Blair McDauid N.D.P.	Jason E. Dearborn Sask.	Total Counted	Rejected
1	Madison/Glidden	133	17	19	59	95	-
2	Eatonia Rural	252	47	15	112	174	-
3	Eatonia South	131	35	6	54	95	-
4	Eatonia North	175	32	21	73	126	-
5	Mantario/Empress	149	29	1	30	60	-
6	Alsask	147	11	25	62	98	-
7	Marengo/Flaxcombe	207	22	29	83	134	-
8	Kindersley Rural	157	5	24	68	97	1
9	Kindersley	201	31	40	56	127	-
10	Kindersley	235	21	33	71	125	-
11	Kindersley	254	15	50	61	126	-
12	Kindersley	199	9	37	59	105	-
13	Kindersley	224	24	40	83	147	-
14	Kindersley	309	32	49	88	169	-
15	Kindersley	267	16	40	93	149	-
16	Kindersley	263	24	45	92	161	2
17	Kindersley	147	10	17	79	106	1
18	Kindersley	240	26	34	82	142	2
19	Kindersley	263	39	28	104	171	-
20	Beadle	198	19	20	60	99	-
21	Coleville Rural	182	16	5	78	99	-
22	Coleville	205	15	18	67	100	-
23	Smiley	175	12	12	59	83	1
24	Hoosier	127	3	14	63	80	-
25	Major	208	25	21	119	165	-
26	Kerrobert Rural	225	30	32	69	131	-
27	Kerrobert West	175	23	30	52	105	-
28	Kerrobert South	276	35	37	77	149	-
29	Kerrobert North	242	20	33	56	109	-
30	Tramping Lake	164	25	18	67	110	-
31	Luseland Rural	202	23	13	93	129	-
32	Luseland West	200	25	29	57	111	2
33	Luseland East	206	25	36	74	135	-
34	Cactus Lake/Primate	309	20	15	129	164	-
35	Denzil	155	14	15	84	113	-
36	Macklin Rural	196	12	17	69	98	-
37	Macklin North	322	39	20	103	162	-
38	Macklin East	266	27	24	46	97	-
39	Macklin West	241	12	19	78	109	-
40	Salvador/Reward	220	13	12	107	132	-
41	Sunnyglen	233	12	18	43	73	-
42	Unity	207	15	37	61	113	-
43	Unity	209	21	45	82	148	-
44	Unity	236	16	44	74	134	-
45	Unity	245	25	48	82	155	-
46	Unity	350	32	57	155	244	-
47	Unity	254	28	47	70	145	-
48	Scott	209	12	30	64	106	-
	Eatonia Personal Care Home, Eatonia	19	7	2	7	16	-
	Kerrobert Integrated Health Care Facility (I), Kerrobert	27	2	2	2	6	-
	Kindersley Integrated Health Care Facility (I), Kindersley	76	4	6	13	23	1
	St. Joseph's Health Centre, Macklin	21	6	2	6	14	-
	Unity and District Health Centre (I), Unity	32	3	7	5	15	1
	Kerrobert Advance		13	9	45	67	-
	Kindersley Advance		41	38	109	188	-
	Macklin Advance		16	19	35	70	-
	Unity Advance		7	30	79	116	-
	Absentee Ballots		-	-	1	1	-
	Hospital/Remand Ballots		4	9	11	24	-
Totals		10,565	1,142	1,443	3,960	6,545	11
Candidate Elected - Jason E. Dearborn							
Plurality		2,517					
% Who Voted		62.05%					
% By Party			17.45%	22.05%	60.50%		



Constituency of Kindersley



* PERSONAL CARE FACILITY POLL(S)
 EATONIA PERSONAL CARE HOME, EATONIA
 KERROBERT INTEGRATED HEALTH CARE FACILITY
 (INTEGRATED FACILITY), KERROBERT
 KINDERSLEY INTEGRATED HEALTH CARE FACILITY
 (INTEGRATED FACILITY), KINDERSLEY
 ST. JOSEPH'S HEALTH CENTRE, MACKLIN
 UNITY AND DISTRICT HEALTH CENTRE
 (INTEGRATED FACILITY), UNITY

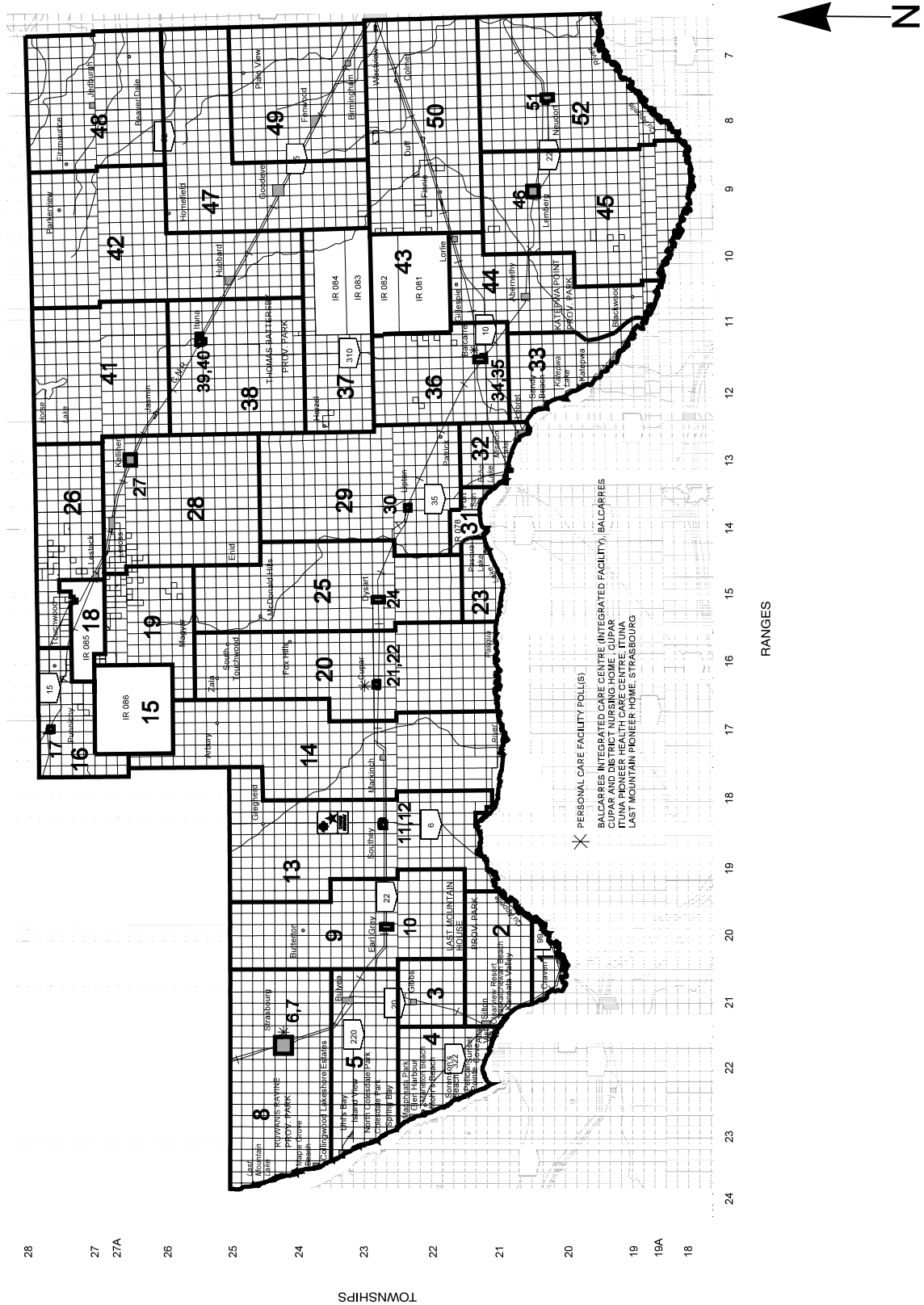
NOTE: FIRST EDITION
 CONSTITUENCY BOUNDARIES ARE DRAWN
 PURSUANT TO THE REPRESENTATION ACT, 2002
 PUBLISHED BY THE OFFICE OF THE CHIEF ELECTORAL OFFICER
 URBAN MUNICIPAL BOUNDARIES AS OF APRIL 1, 2002
 © 2002 INFORMATION SERVICES CORPORATION OF SASKATCHEWAN



Polling Location		Votes Cast For					Ballots	
Poll No.	Name	Eligible Voters	Gregory Peter Burton L.	Jordon Hillier N.D.P.	Glen Hart Sask.	Merv Werk W.I.P.	Total Counted	Rejected
1	Craven	285	21	101	64	4	190	-
2	Silton	185	23	93	66	1	183	-
3	Gibbs	57	4	9	26	1	40	-
4	Gibbs Rural	299	18	124	80	1	223	1
5	Bulyea	252	22	78	81	4	185	-
6	Strasbourg South	287	22	84	104	-	210	1
7	Strasbourg North	225	15	42	100	1	158	-
8	Strasbourg Rural	177	10	35	76	6	127	-
9	Earl Grey Rural	162	10	28	79	2	119	1
10	Earl Grey	201	17	67	52	1	137	-
11	Southey East	198	16	57	70	3	146	-
12	Southey West	316	15	102	113	2	232	1
13	Southey Rural	305	17	65	124	3	209	-
14	Markinch/Rural	183	12	34	101	1	148	1
15	Gordon I. R.	218	7	107	3	-	117	-
16	Punnichy Rural	63	2	9	36	-	47	-
17	Punnichy	149	15	55	37	-	107	-
18	Muskowekwan I. R.	144	5	74	4	1	84	3
19	Lestock South West Rural	29	-	4	11	-	15	-
20	Cupar Rural	158	5	34	79	2	120	-
21	Cupar West	257	6	47	91	1	145	-
22	Cupar East	162	6	45	77	1	129	-
23	Pasqua	194	12	61	69	1	143	-
24	Dysart	159	15	61	55	1	132	-
25	Dysart Rural	148	6	29	74	5	114	-
26	Lestock/Rural	170	7	48	59	7	121	-
27	Kelliher	223	9	73	73	2	157	-
28	Kelliher Rural	188	2	41	85	7	135	-
29	Lipton Rural	180	8	29	102	3	142	1
30	Lipton	229	15	64	93	5	177	-
31	Pasqua I. R./Fort San	399	19	98	31	2	150	1
32	Lebret	342	23	129	70	3	225	-
33	Balcarres Rural South	281	15	66	75	5	161	1
34	Balcarres North West	212	12	28	60	-	100	-
35	Balcarres South East	140	19	50	84	2	155	-
36	Balcarres Rural North	114	5	13	61	1	80	-
37	Tullymet Rural	278	4	38	14	1	57	1
38	Ituna Rural South	195	11	37	70	6	124	-
39	Ituna West	158	21	64	49	2	136	1
40	Ituna East	237	24	51	72	2	149	-
41	Ituna Rural North	140	10	30	60	-	100	-
42	Hubbard/Rural	170	8	32	60	5	105	-
43	Peepeekisis I. R./Okanese I. R.	285	10	94	3	-	107	2
44	Abermethy	206	23	42	121	4	190	-
45	Lemberg Rural	178	14	21	103	5	143	-
46	Lemberg	208	28	53	57	11	149	-
47	Goodeve	213	19	32	84	15	150	1
48	Jedburgh	178	4	25	90	12	131	-
49	Fenwood	190	15	46	44	21	126	-
50	Duff	280	11	58	90	13	172	-
51	Neudorf	226	13	79	63	7	162	1
52	Neudorf Rural	161	7	35	49	14	105	-
	Balcarres Integrated Care Centre (I), Balcarres	43	7	7	9	1	24	-
	Cupar and District Nursing Home, Cupar	48	4	7	8	1	20	1
	Ituna Pioneer Health Care Centre, Ituna	38	3	9	6	-	18	-
	Last Mountain Pioneer Home, Strasbourg	40	1	17	6	-	24	2
	Balcarres Advance		9	39	44	2	94	-
	Cupar Advance		4	28	36	3	71	1
	Ituna Advance		13	60	54	1	128	-
	Strasbourg Advance		2	50	51	-	103	-
	Absentee Ballots		1	1	4	-	6	6
	Hospital/Remand Ballots		3	16	10	-	29	1
	Totals	10,763	704	3,055	3,722	205	7,686	28
	Candidate Elected - Glen Hart							
	Plurality	667						
	% Who Voted	71.67%						
	% By Party		9.16%	39.75%	48.42%	2.67%		



Constituency of Last Mountain-Touchwood



NOTE: FIRST EDITION
 CONSTITUENCY BOUNDARIES ARE DRAWN
 PURSUANT TO THE REPRESENTATION ACT, 2002
 PUBLISHED BY THE OFFICE OF THE CHIEF ELECTORAL OFFICER
 URBAN MUNICIPAL BOUNDARIES AS OF APRIL 1, 2002
 © 2002 INFORMATION SERVICES CORPORATION OF SASKATCHEWAN



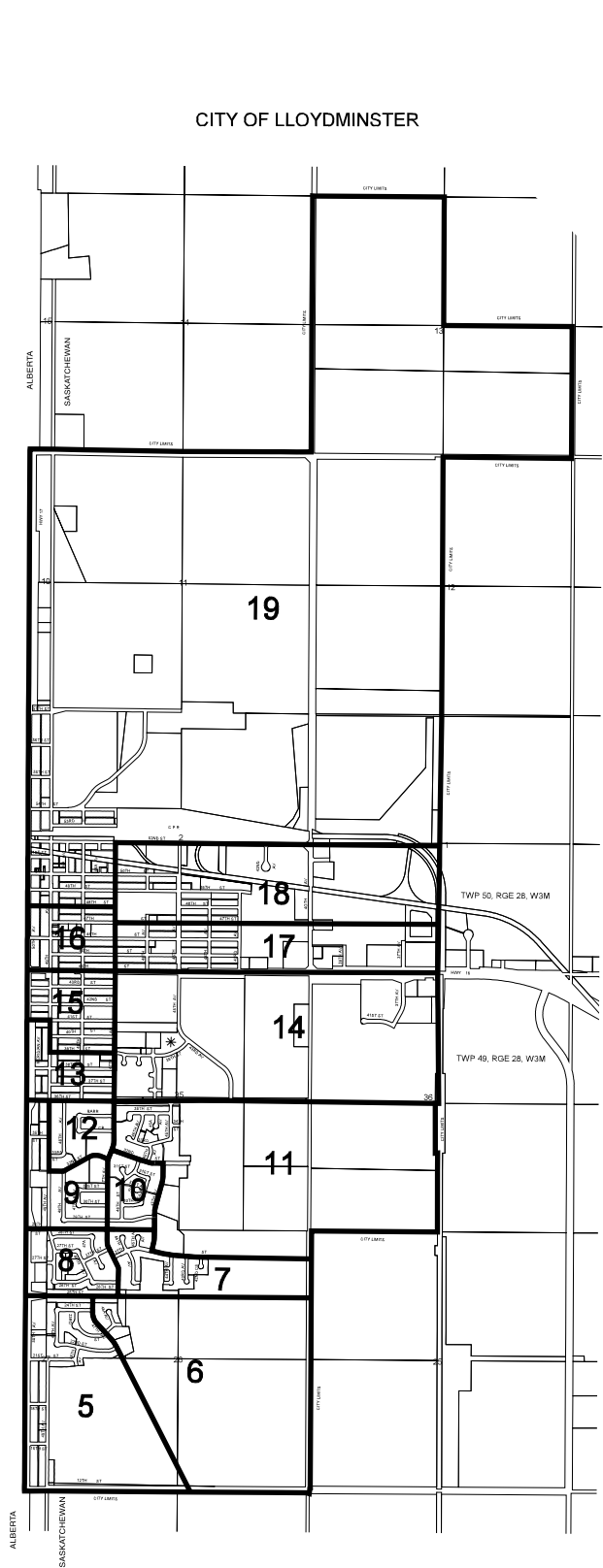
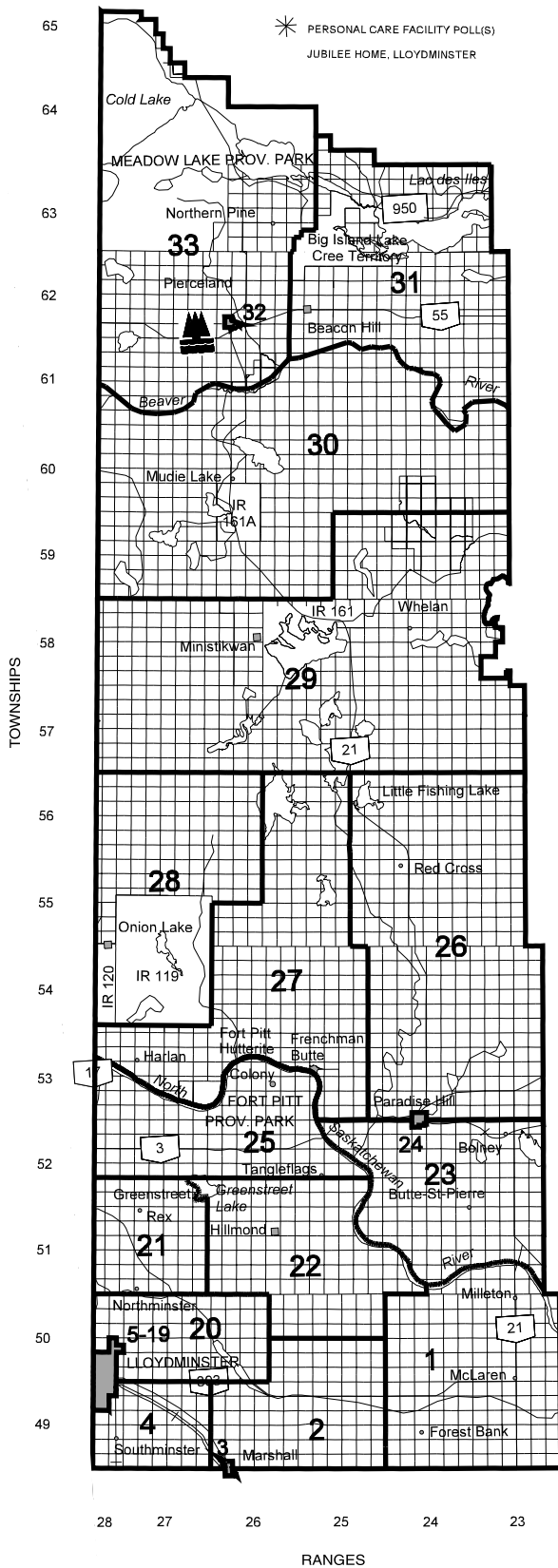
Vote Summary by Constituency Polling Division: Lloydminster

Polling Location		Votes Cast For				Ballots	
Poll No.	Name	Eligible Voters	Richard Sparks L.	Wayne Byers N.D.P.	Milt Wakefield Sask.	Total Counted	Rejected
1	Forest Bank	172	1	32	73	106	-
2	Marshall North	173	-	41	69	110	-
3	Marshall	269	3	64	53	120	-
4	Southminster	174	-	34	48	82	-
5	NewLife Community Church, Lloydminster	333	2	67	62	131	1
6	NewLife Community Church, Lloydminster	178	-	30	26	56	-
7	NewLife Community Church, Lloydminster	209	2	42	42	86	-
8	NewLife Community Church, Lloydminster	259	2	50	50	102	-
9	NewLife Community Church, Lloydminster	237	1	44	49	94	-
10	NewLife Community Church, Lloydminster	306	4	53	56	113	-
11	NewLife Community Church, Lloydminster	254	1	55	45	101	-
12	Scout Hall, Lloydminster	338	-	45	36	81	-
13	Scout Hall, Lloydminster	271	-	81	44	125	1
14	Scout Hall, Lloydminster	176	-	36	27	63	-
15	Scout Hall, Lloydminster	148	2	67	25	94	1
16	St. John's Anglican Church Hall, Lloydminster	255	7	83	47	137	-
17	St. John's Anglican Church Hall, Lloydminster	233	-	45	24	69	-
18	St. John's Anglican Church Hall, Lloydminster	311	4	53	12	69	-
19	St. John's Anglican Church Hall, Lloydminster	240	2	65	27	94	-
20	Greenwood	259	1	33	84	118	-
21	Rex	230	2	28	69	99	-
22	Hillmond	193	4	18	81	103	-
23	Butte/St. Pierre	130	2	25	58	85	-
24	Paradise Hill	320	8	61	115	184	2
25	Tangleflags	181	2	29	69	100	-
26	Paradise Hill North	250	-	12	121	133	-
27	Frenchman Butte	208	1	25	111	137	-
28A	Onion Lake						
28B	Onion Lake	1,088	5	296	17	318	5
28C	Onion Lake						
29A	Whelan	158	3	95	10	108	1
29B	Whelan	452	5	20	43	68	-
30	Mudie Lake	41	1	6	18	25	-
31A	Beacon Hill	81	-	23	41	64	-
31B	Beacon Hill	458	3	42	10	55	-
32	Pierceland	295	17	70	80	167	1
33	Pierceland Rural	249	9	39	106	154	-
	Jubilee Home, Lloydminster	46	-	1	6	7	-
	Homecare Building Advance, Lloydminster		1	77	82	160	-
	Paradise Hill Advance		-	9	12	21	-
	Pierceland Advance		3	24	38	65	-
	Absentee Ballots		-	2	-	2	-
	Hospital/Remand Ballots		-	4	4	8	2
Totals		9,175	98	1,926	1,990	4,014	14
Candidate Elected - Milt Wakefield							
Plurality		64					
% Who Voted		43.90%					
% By Party			2.44%	47.98%	49.58%		



SASKATCHEWAN

Constituency of Lloydminster

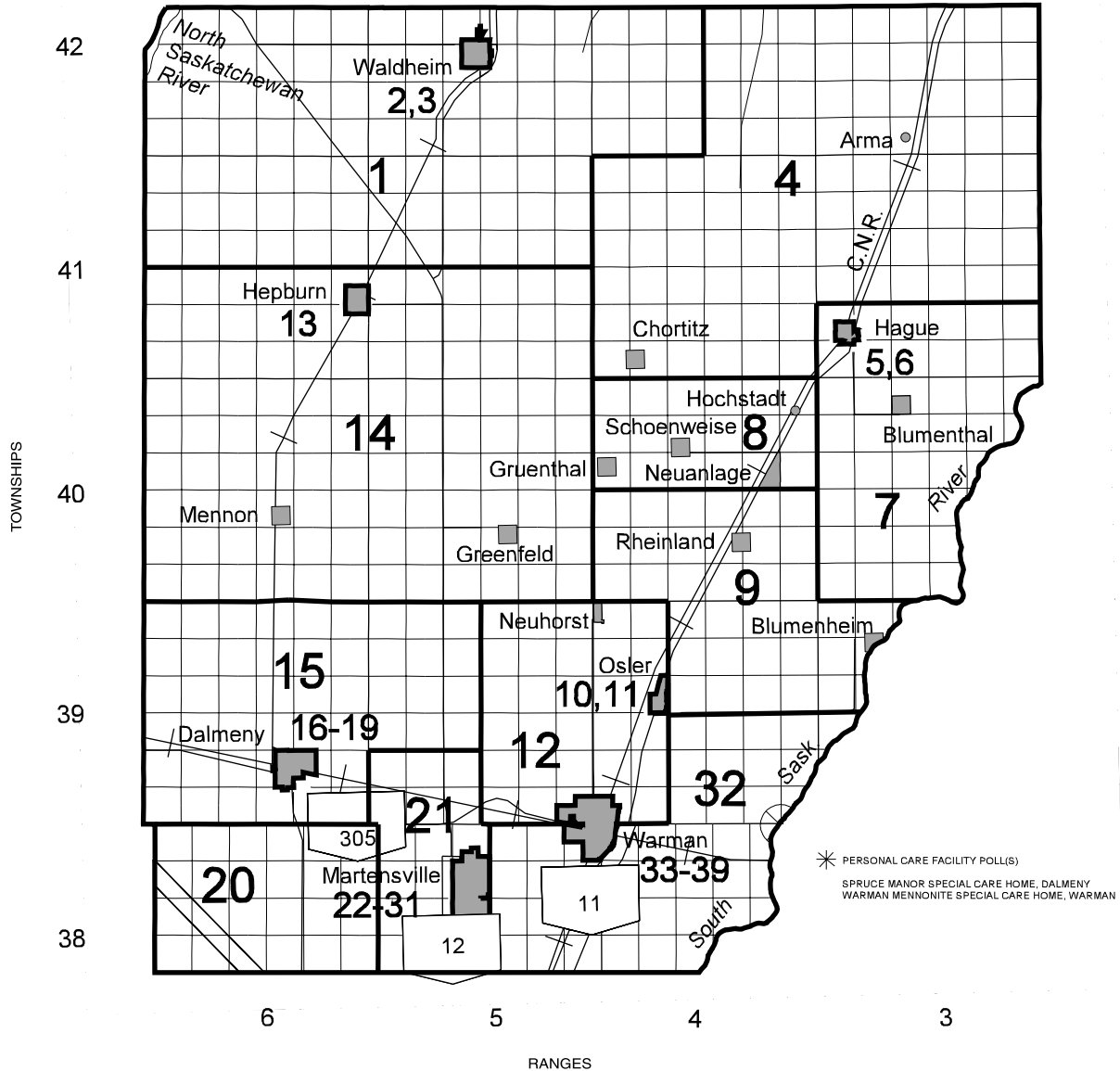


NOTE: FIRST EDITION
 CONSTITUENCY BOUNDARIES ARE DRAWN
 PURSUANT TO THE REPRESENTATION ACT, 2002
 PUBLISHED BY THE OFFICE OF THE CHIEF ELECTORAL OFFICER
 URBAN MUNICIPAL BOUNDARIES AS OF APRIL 1, 2002
 © 2002 INFORMATION SERVICES CORPORATION OF SASKATCHEWAN



Vote Summary by Constituency Polling Division: Martensville

Polling Location		Votes Cast For					Ballots	
Poll No.	Name	Eligible Voters	Allan Earle L.	Zane Dmytryshyn N.D.P.	Ben Heppner Sask.	Warren Fehr W.I.P.	Total Counted	Rejected
1	Waldheim Rural	181	5	11	105	1	122	-
2	Waldheim West	230	10	27	123	1	161	-
3	Waldheim East	350	17	43	167	-	227	-
4	Hague Rural North	175	15	16	78	2	111	-
5	Hague North	200	11	17	84	-	112	-
6	Hague South	275	15	16	105	4	140	-
7	Hague Rural South	227	10	8	117	2	137	-
8	Hague Rural West	252	7	21	89	2	119	-
9	Osler Rural East	199	12	21	119	2	154	1
10	Osler North	233	16	36	89	4	145	-
11	Osler South	293	16	33	151	-	200	-
12	Osler Rural West	306	22	46	118	2	188	-
13	Hepburn	372	16	51	161	6	234	2
14	Hepburn Rural	306	15	40	136	7	198	1
15	Dalmeny Rural	212	28	39	84	2	153	-
16	Dalmeny West	264	55	46	80	2	183	-
17	Dalmeny South	248	40	50	70	2	162	-
18	Dalmeny North	289	57	63	82	-	202	-
19	Dalmeny East	124	32	17	41	-	90	-
20	Martensville Rural West	176	19	29	52	1	101	-
21	Martensville Rural	286	33	51	94	2	180	-
22	Martensville North	230	27	56	46	1	130	-
23	Martensville Centre West	274	36	69	77	2	184	-
24	Martensville North East	277	33	70	70	1	174	1
25	Martensville Centre	350	35	77	88	3	203	-
26	Martensville Centre East	315	47	46	64	2	159	-
27	Martensville West	212	39	58	37	3	137	-
28	Martensville South West	354	48	74	81	3	206	-
29	Martensville South	267	48	60	63	3	174	-
30	Martensville East	123	17	22	29	-	68	-
31	Martensville South East	254	37	60	54	1	152	-
32	Warman Rural	210	28	31	91	3	153	-
33	Warman West	270	50	63	177	-	290	-
34	Warman North West	350	41	54	113	1	209	2
35	Warman North	254	30	42	88	4	164	-
36	Warman North East	325	42	66	110	3	221	-
37	Warman East	319	31	60	86	2	179	-
38	Warman Centre	285	28	56	73	3	160	-
39	Warman South	342	24	82	93	2	201	-
	Spruce Manor Special Care Home, Dalmeny	53	1	8	9	2	20	-
	Warman Mennonite Special Care Home, Warman	40	1	4	6	-	11	-
	Hague Advance		2	5	34	-	41	-
	Hepburn Advance		4	9	32	1	46	-
	Martensville Advance		35	81	105	3	224	-
	Absentee Ballots		-	1	6	-	7	-
	Hospital/Remand Ballots		-	1	1	-	2	-
Totals		10,302	1,135	1,836	3,778	85	6,834	7
Candidate Elected - Ben Heppner								
Plurality		1,942						
% Who Voted		66.41%						
% By Party			16.61%	26.87%	55.28%	1.24%		



NOTE: FIRST EDITION
 CONSTITUENCY BOUNDARIES ARE DRAWN
 PURSUANT TO THE REPRESENTATION ACT, 2002
 PUBLISHED BY THE OFFICE OF THE CHIEF ELECTORAL OFFICER
 URBAN MUNICIPAL BOUNDARIES AS OF APRIL 1, 2002
 © 2002 INFORMATION SERVICES CORPORATION OF SASKATCHEWAN

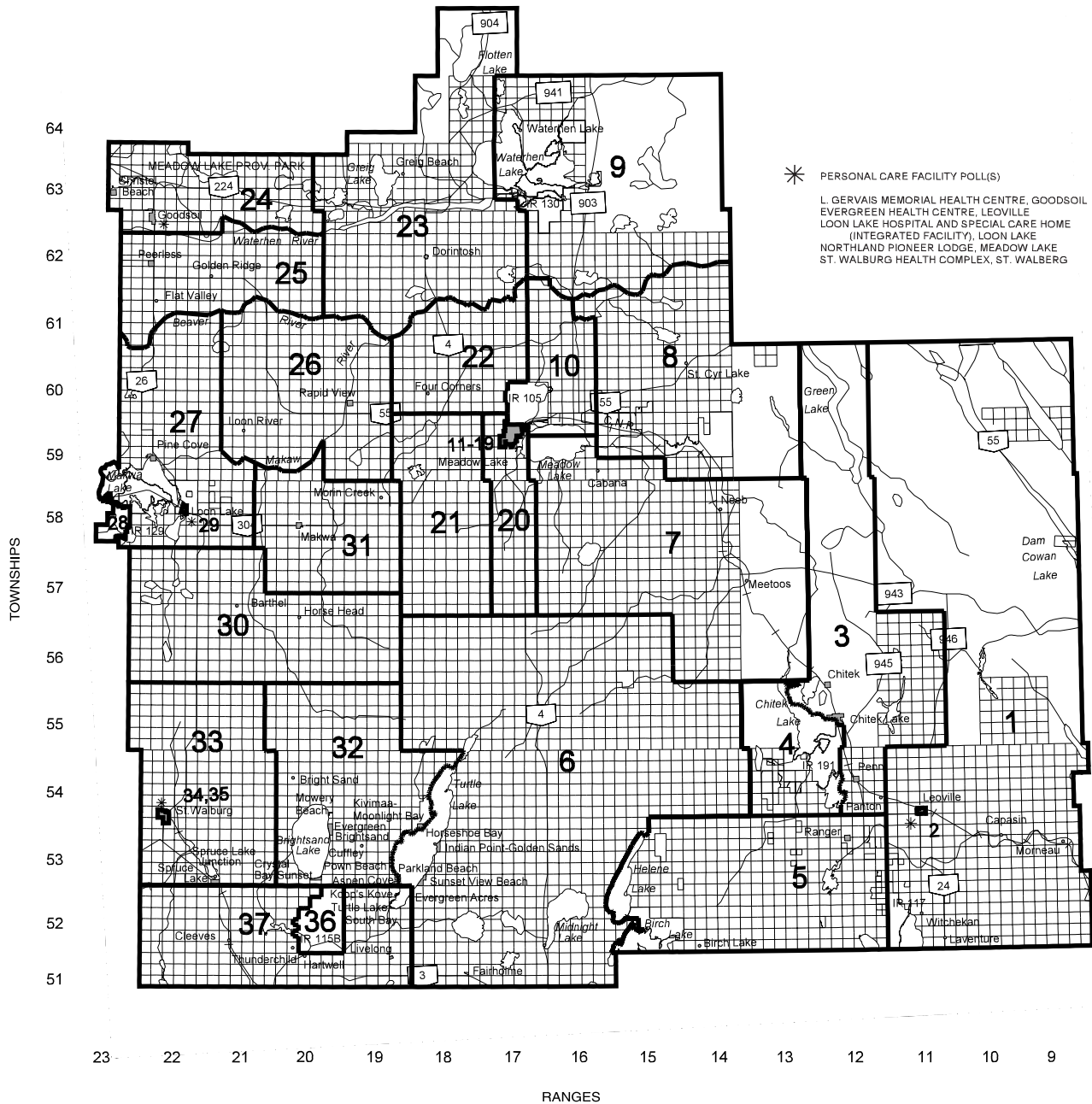


Vote Summary by Constituency Polling Division: Meadow Lake

Polling Location		Votes Cast For				Ballots	
Poll No.	Name	Eligible Voters	Don Coupland L.	Maynard Sonntag N.D.P.	Ron Dosdall Sask.	Total Counted	Rejected
1	Leoville Rural	352	14	154	52	220	1
2	Leoville	192	20	65	46	131	1
3	Chitek Lake	156	13	44	39	96	-
4	Edward Lake	349	21	175	17	213	-
5	Junor/Ranger	87	5	23	31	59	1
6	Midnight Lake	213	12	59	88	159	1
7	Cabana	168	2	28	66	96	-
8	St. Cyr	237	8	72	57	137	-
9	Waterhen	382	6	215	26	247	1
10	Meadow Lake Rural North East	367	8	181	58	247	-
11	Meadow Lake North East	256	6	76	59	141	-
12	Meadow Lake East	363	8	133	100	241	-
13	Meadow Lake East Centre	192	1	90	40	131	-
14	Meadow Lake West Centre	260	3	98	80	181	-
15	Meadow Lake North Centre	263	8	76	73	157	-
16	Meadow Lake North West	245	8	99	57	164	1
17	Meadow Lake Westview	336	5	109	100	214	-
18	Meadow Lake South West	375	12	129	110	251	-
19	Meadow Lake South	319	10	101	114	225	-
20	Meadow Lake Rural South	291	10	66	103	179	-
21	Meadow Lake Rural South West	248	8	67	94	169	-
22	Four Corners	282	10	82	113	205	-
23	Dorintosh	310	16	99	125	240	-
24	Goodsoil	271	13	96	89	198	1
25	Peerless	201	6	46	76	128	-
26	Rapid View	354	16	73	147	236	1
27	Loon Lake Rural	131	3	35	51	89	-
28	Makwa Sahgaiehcan I. R.	444	2	161	35	198	-
29	Loon Lake	216	6	78	64	148	-
30	Barthel	144	2	25	79	106	-
31	Makwa	237	3	48	115	166	1
32	Bright Sand	279	22	85	124	231	1
33	St. Walburg Rural	264	7	38	116	161	-
34	St. Walburg East	255	14	55	79	148	-
35	St. Walburg West	190	13	47	74	134	-
36	Thunderchild I. R.	408	2	163	6	171	7
37	Livelong Rural North West	323	28	61	116	205	1
	L. Gervais Memorial Health Centre, Goodsoil	9	2	2	3	7	2
	Evergreen Health Centre, Leoville	8	-	5	1	6	-
	Loon Lake Hospital and Special Care Home (I), Loon Lake	12	3	1	2	6	-
	Northland Pioneer Lodge, Meadow Lake	80	2	12	15	29	3
	St. Walburg Health Complex, St. Walburg	27	2	5	2	9	1
	Goodsoil Advance		1	8	6	15	-
	Leoville Advance		4	21	9	34	-
	Meadow Lake Advance		4	117	135	256	-
	St. Walburg Advance		4	30	51	85	-
	Absentee Ballots		2	12	11	25	-
	Hospital/Remand Ballots		2	7	4	13	3
	Totals	10,096	377	3,472	3,058	6,907	27
	Candidate Elected - Maynard Sonntag						
	Plurality	414					
	% Who Voted	68.68%					
	% By Party		5.46%	50.27%	44.27%		



Constituency of Meadow Lake



NOTE: FIRST EDITION
 CONSTITUENCY BOUNDARIES ARE DRAWN
 PURSUANT TO THE REPRESENTATION ACT, 2002
 PUBLISHED BY THE OFFICE OF THE CHIEF ELECTORAL OFFICER
 URBAN MUNICIPAL BOUNDARIES AS OF APRIL 1, 2002
 © 2002 INFORMATION SERVICES CORPORATION OF SASKATCHEWAN



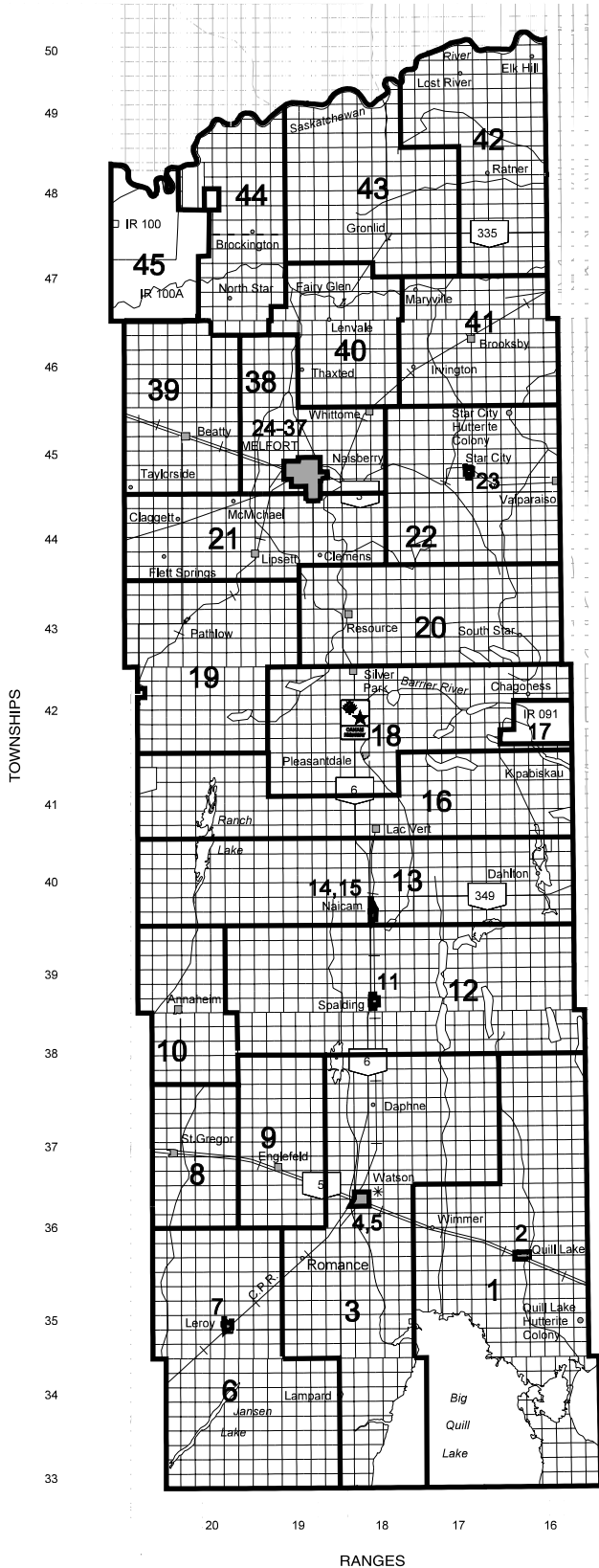
Vote Summary by Constituency Polling Division: Melfort

Polling Location		Votes Cast For			Ballots		
Poll No.	Name	Eligible Voters	Bernie Yuzdepski L.	Garnet Davis N.D.P.	Rod Gantefoer Sask.	Total Counted	Rejected
1	Quill Lake Rural	298	14	46	134	194	-
2	Quill Lake	320	21	74	147	242	1
3	Watson Rural	272	12	50	109	171	1
4	Watson East	244	14	47	79	140	-
5	Watson West	281	13	67	85	165	2
6	Leroy Rural	169	7	48	63	118	-
7	Leroy	247	23	75	66	164	-
8	St. Gregor	161	12	43	66	121	-
9	Englefeld	274	15	54	146	215	-
10	Annaheim	311	15	67	152	234	-
11	Spalding	182	9	45	65	119	-
12	Spalding Rural	248	13	48	136	197	-
13	Naicam Rural	202	11	47	67	125	-
14	Naicam North	271	9	68	91	168	-
15	Naicam South	253	7	61	63	131	1
16	Lac Vert Rural	174	4	46	55	105	-
17	Kinistin I. R.	152	18	29	3	50	-
18	Pleasantdale	216	11	52	67	130	-
19	Pathlow	235	9	47	114	170	-
20	Resource/South Star	235	5	49	101	155	-
21	Pleasant Valley/Clemens	187	7	21	90	118	-
22	Star City Rural	277	9	55	97	161	-
23	Star City	303	13	82	87	182	3
24	Agricultural Society Hall, Melfort	234	7	46	68	121	-
25	Agricultural Society Hall, Melfort	231	2	59	76	137	-
26	Agricultural Society Hall, Melfort	220	10	60	53	123	-
27	United Church Hall, Melfort	180	7	50	49	106	-
28	United Church Hall, Melfort	300	11	76	108	195	1
29	United Church Hall, Melfort	264	4	63	81	148	1
30	North East Leisure Centre, Melfort	196	10	63	50	123	-
31	North East Leisure Centre, Melfort	300	12	56	55	123	1
32	North East Leisure Centre, Melfort	266	13	49	90	152	-
33	North East Leisure Centre, Melfort	256	18	60	89	167	-
34	Anglican Church Hall, Melfort	258	5	72	105	182	-
35	Diefenbaker Place, Melfort	326	18	92	121	231	-
36	Anglican Church Hall, Melfort	283	10	78	120	208	-
37	Anglican Church Hall, Melfort	240	13	54	71	138	-
38	Melfort North Rural/Naisberry	190	4	30	83	117	1
39	Beatty	184	3	40	76	119	-
40	Fairy Glen	207	11	54	85	150	-
41	Brooksby	78	6	12	39	57	-
42	Lost River/Ratner	236	18	52	82	152	-
43	Gronlid	248	8	60	80	148	-
44	Brockington	99	3	35	33	71	-
45	James Smith I. R.	643	10	172	11	193	-
	Parkland Place, Melfort	97	-	11	7	18	-
	Quill Plains Centennial Lodge, Watson	54	3	10	5	18	-
	Nirvana/Assisted Living Advance, Melfort		28	153	181	362	1
	Naicam Advance		1	27	49	77	-
	Watson Advance		5	50	87	142	-
	Absentee Ballots		2	13	15	30	-
	Hospital/Remand Ballots		-	15	8	23	1
Totals		11,102	513	2,833	4,060	7,406	14
Candidate Elected - Rod Gantefoer							
Plurality		1,227					
% Who Voted		66.84%					
% By Party			6.93%	38.25%	54.82%		

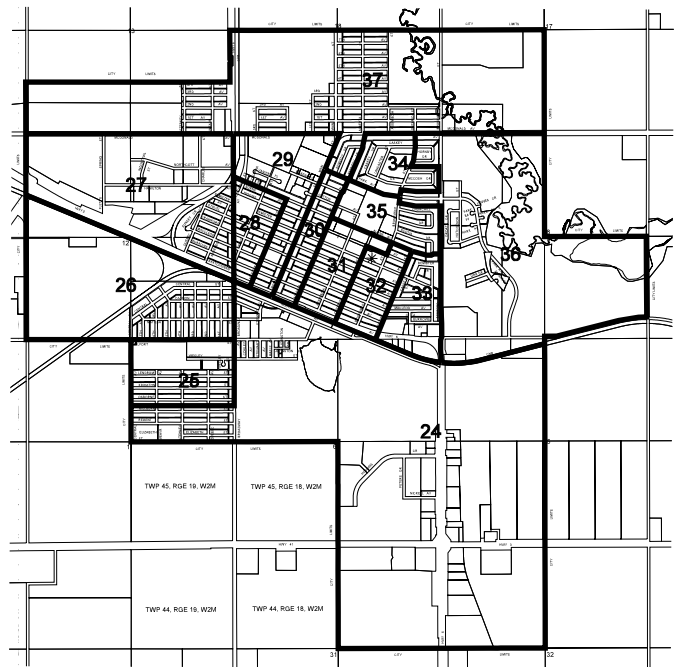


SASKATCHEWAN

Constituency of Melfort



CITY OF MELFORT



- * PERSONAL CARE FACILITY POLL(S)
- PARKLAND PLACE, MELFORT
- QUILL PLAINS CENTENNIAL LODGE, WATSON

NOTE: FIRST EDITION

CONSTITUENCY BOUNDARIES ARE DRAWN PURSUANT TO THE REPRESENTATION ACT, 2002 PUBLISHED BY THE OFFICE OF THE CHIEF ELECTORAL OFFICER URBAN MUNICIPAL BOUNDARIES AS OF APRIL 1, 2002

© 2002 INFORMATION SERVICES CORPORATION OF SASKATCHEWAN



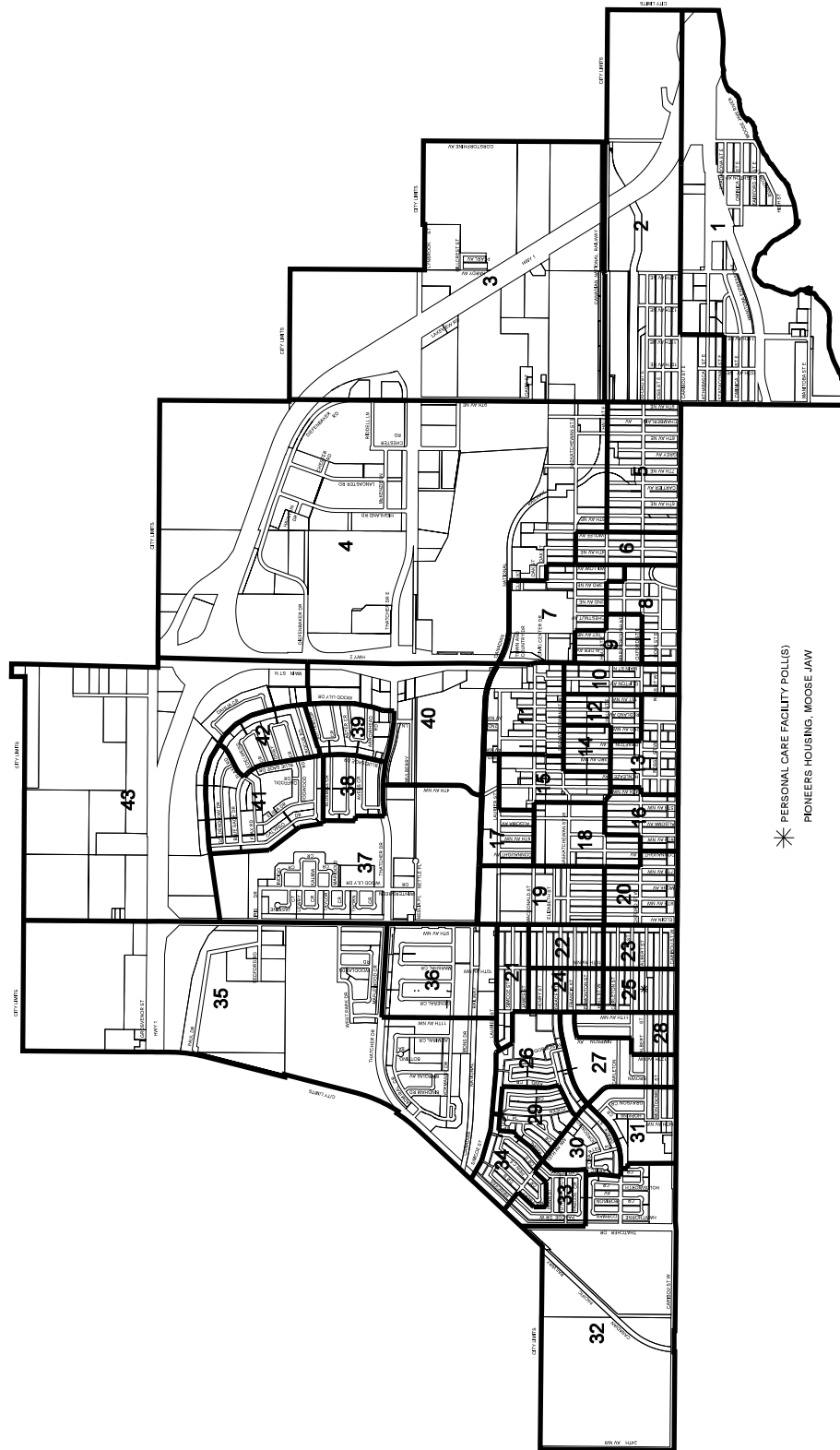

Vote Summary by Constituency Polling Division: Melville-Saltcoats

Poll No.	Poll Name	Eligible Voters	Votes Cast For				Ballots	
			Brian Tochor L.	Ron Osika N.D.P.	Bob Bjornerud Sask.	Grant Schmidt Ind.	Total Counted	Rejected
1	Spy Hill Rural	110	8	19	46	1	74	-
2	Spy Hill	151	15	49	35	5	104	-
3	Tantallon	135	28	24	48	10	110	-
4	Gerald	162	25	31	54	1	111	-
5	Esterhazy Rural South	265	38	49	108	6	201	-
6	Esterhazy West	231	32	51	48	5	136	-
7	Esterhazy North West	298	37	96	63	4	200	-
8	Esterhazy North East	253	36	61	67	6	170	1
9	Esterhazy East	299	56	77	100	15	248	-
10	Esterhazy Centre	304	42	73	68	8	191	-
11	Esterhazy South	225	21	67	48	4	140	-
12	Stockholm Rural	230	32	32	91	12	167	-
13	Stockholm	244	46	59	72	11	188	-
14	Dubuc	140	15	27	50	9	101	-
15	Grayson Rural	264	15	34	51	93	193	-
16	Grayson	157	5	27	10	81	123	-
17	Killaly	108	7	22	11	44	84	-
18	Cana	168	5	29	17	61	112	-
19	Melville Senior Citizens, Melville	145	5	45	9	37	96	-
20	St. Henry's Parish Hall, Melville	258	12	76	23	89	200	-
21	St. Henry's Parish Hall, Melville	241	9	72	14	97	192	-
22	St. Henry's Parish Hall, Melville	263	7	84	11	108	210	-
23	Columbian Centre, Melville	255	6	88	15	93	202	1
24	Columbian Centre, Melville	211	4	60	11	54	129	-
25	Columbian Centre, Melville	156	8	53	5	41	107	-
26	Elks Hall, Melville	220	6	70	16	70	162	-
27	Elks Hall, Melville	289	12	84	18	77	191	-
28	St. Henry's Parish Hall, Melville	342	18	101	11	90	220	-
29	St. Henry's Parish Hall, Melville	197	6	56	10	88	160	-
30	St. Henry's Parish Hall, Melville	265	14	94	11	59	178	-
31	Melville Rural	139	4	29	18	44	95	-
32	Waldron	113	2	21	37	26	86	-
33	Bangor/Atwater	210	9	37	72	16	134	-
34	Zeneta/Yarbo	211	21	40	63	7	131	-
35	Langenburg Rural	256	14	21	125	5	165	-
36	Langenburg Rural West	150	9	17	86	6	118	-
37	Langenburg West	234	14	57	96	2	169	2
38	Langenburg East	236	22	75	100	2	199	-
39	Langenburg South East	269	30	57	95	8	190	-
40	Churchbridge Rural	283	8	41	155	1	205	2
41	Churchbridge North	304	21	87	113	5	226	-
42	Churchbridge South	235	18	78	91	3	190	-
43	Bredenbury Rural	173	3	12	87	4	106	-
44	Bredenbury	226	8	28	110	5	151	-
45	Saltcoats Rural South	121	1	11	112	2	126	-
46	Saltcoats Rural North	148	4	16	98	6	124	-
47	Saltcoats	300	15	32	175	2	224	-
48	Otthon	256	14	42	73	33	162	-
49	Tonkin/Dunleath	236	4	56	136	8	204	-
50	Wroxton	140	8	25	71	1	105	-
51	Calder	219	10	38	93	7	148	-
52	MacNutt	171	3	17	83	12	115	1
	Centennial Special Care Home, Esterhazy	59	6	13	5	-	24	-
	Centennial Special Care Home, Langenburg	46	1	6	10	4	21	-
	St. Paul Lutheran Home, Melville	136	4	14	3	17	38	-
	Lakeside Manor Care Home, Saltcoats	30	-	5	9	-	14	1
	Esterhazy Advance		29	52	39	7	127	-
	Langenburg Advance		7	27	57	5	96	-
	Melville Senior Citizens Advance, Melville		17	156	20	143	336	-
	Saltcoats Advance		1	14	66	-	81	-
	Absentee Ballots		-	12	19	8	39	-
	Hospital/Remand Ballots		3	12	4	7	26	3
	Totals	11,487	880	2,858	3,462	1,675	8,875	11
	Candidate Elected - Bob Bjornerud							
	Plurality	604						
	% Who Voted	77.36%						
	% By Party		9.92%	32.20%	39.01%	18.87%		



Vote Summary by Constituency Polling Division: Moose Jaw North

Polling Location		Votes Cast For					Ballots	
Poll No.	Name	Eligible Voters	Dean Legaré L.	Glenn Hagel N.D.P.	Michael Wright NGA	Darin Chow Sask.	Total Counted	Rejected
1	Prairie Oasis Motel	210	8	59	4	32	103	-
2	Prairie Oasis Motel	207	6	84	2	18	110	2
3	Prairie Oasis Motel	216	9	99	3	33	144	-
4	Ross School	242	13	117	2	60	192	-
5	Peacock Collegiate	161	4	76	1	24	105	-
6	Peacock Collegiate	165	6	75	5	27	113	-
7	Ross School	192	8	84	-	51	143	-
8	Peacock Collegiate	263	10	100	6	63	179	-
9	Peacock Collegiate	237	9	78	2	57	146	-
10	Central Collegiate	206	16	102	1	47	166	-
11	King George School	298	10	100	1	71	182	2
12	Central Collegiate	266	13	117	-	49	179	1
13	Central Collegiate	232	8	104	4	50	166	-
14	Central Collegiate	248	12	98	-	41	151	2
15	Vanier Collegiate	289	7	114	1	46	168	1
16	King George School	248	14	125	3	67	209	-
17	Vanier Collegiate	154	6	52	-	37	95	-
18	SIAST	214	7	95	-	60	162	-
19	SIAST	220	11	106	2	55	174	-
20	King George School	224	4	74	-	46	124	-
21	Lindale School	282	10	118	-	51	179	-
22	Lindale School	219	5	96	-	41	142	-
23	Palliser Heights School	204	1	88	3	37	129	-
24	Lindale School	241	14	108	-	46	168	-
25	Palliser Heights School	183	10	79	-	49	138	1
26	Lindale School	250	11	91	-	69	171	-
27	Palliser Heights School	301	9	150	2	68	229	-
28	Palliser Heights School	210	5	98	2	56	161	-
29	Palliser Heights School	318	14	113	1	99	227	1
30	St. Michael's School	262	11	84	3	56	154	1
31	St. Michael's School	229	10	98	-	66	174	-
32	St. Michael's School	243	6	115	1	59	181	-
33	St. Michael's School	222	8	88	1	67	164	-
34	St. Michael's School	242	4	92	-	88	184	1
35	Sunningdale School	300	11	90	-	117	218	1
36	Sunningdale School	310	12	112	3	100	227	-
37	Sunningdale School	346	14	115	3	151	283	-
38	Sunningdale School	242	7	107	-	67	181	-
39	Hillcrest Apostolic Church	293	16	106	-	86	208	-
40	Hillcrest Apostolic Church	230	7	59	4	57	127	2
41	Sunningdale School	240	7	82	1	98	188	-
42	Hillcrest Apostolic Church	321	8	123	1	94	226	1
43	Hillcrest Apostolic Church	241	20	105	1	75	201	1
	Pioneers Housing	121	5	45	-	17	67	-
	SIAST Advance		23	332	4	178	537	1
	Absentee Ballots		1	22	-	5	28	-
	Hospital/Remand Ballots		1	5	-	7	13	-
Totals		10,542	431	4,580	67	2,838	7,916	18
Candidate Elected - Glenn Hagel								
Plurality		1,742						
% Who Voted		75.26%						
% By Party			5.44%	57.86%	.85%	35.85%		



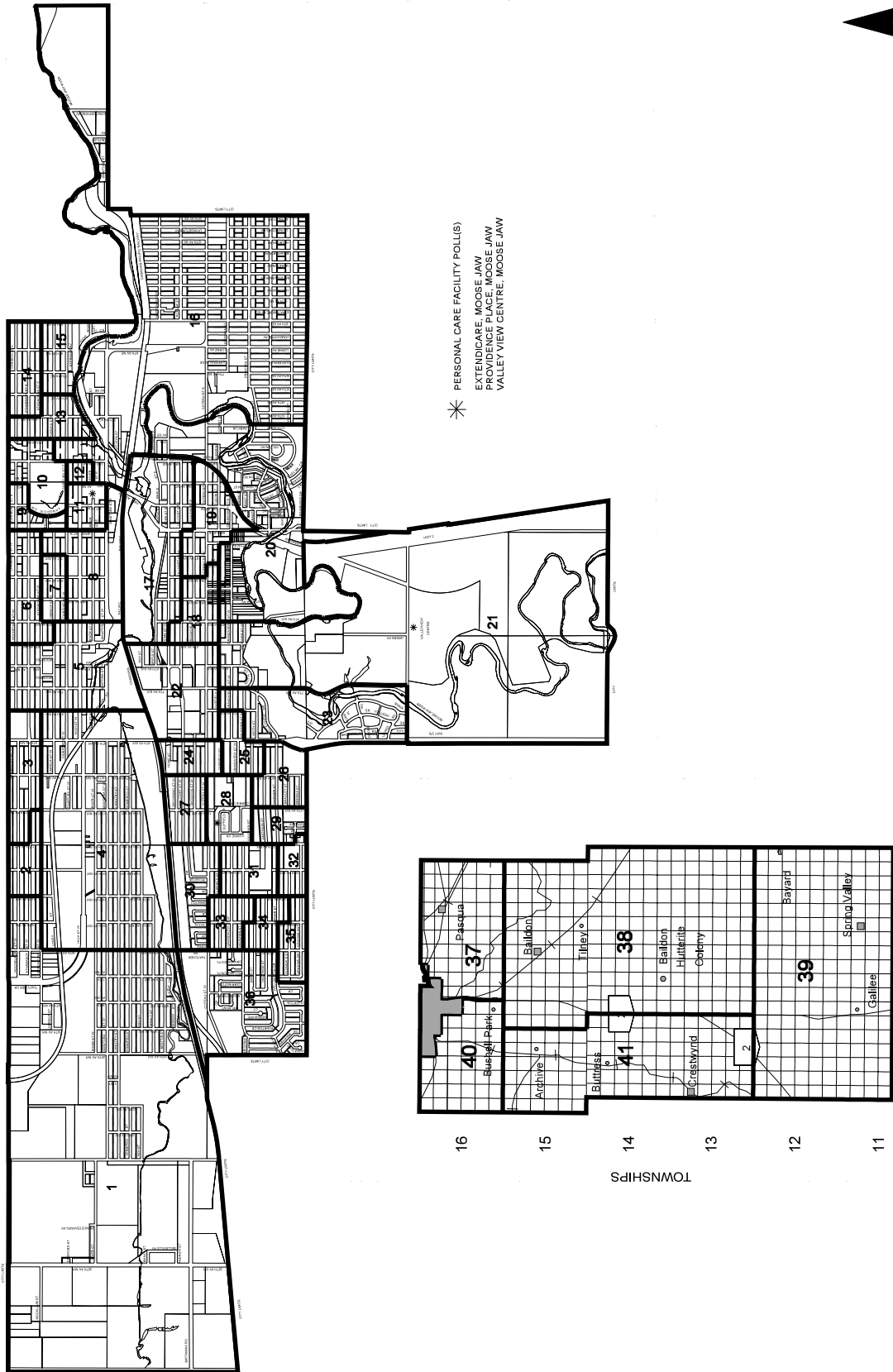

NOTE: FIRST EDITION
 CONSTITUENCY BOUNDARIES ARE DRAWN
 PURSUANT TO THE REPRESENTATION ACT, 2002
 PUBLISHED BY THE OFFICE OF THE CHIEF ELECTORAL OFFICER
 URBAN MUNICIPAL BOUNDARIES AS OF APRIL 1, 2002
 © 2002 INFORMATION SERVICES CORPORATION OF SASKATCHEWAN



Polling Location		Votes Cast For					Ballots	
Poll No.	Name	Eligible Voters	Robert Cosman L.	Debra Higgins N.D.P.	Marcela Gall NGA	Gwen Beitel Sask.	Total Counted	Rejected
1	William Grayson School, Moose Jaw	264	9	121	2	49	181	-
2	William Grayson School, Moose Jaw	237	9	98	-	52	159	-
3	William Grayson School, Moose Jaw	352	9	131	2	71	213	-
4	William Grayson School, Moose Jaw	175	4	87	-	29	120	-
5	Alexandra School, Moose Jaw	299	12	126	2	49	189	-
6	Alexandra School, Moose Jaw	317	14	137	6	79	236	-
7	Timothy Eaton Gardens, Moose Jaw	336	17	107	-	49	173	1
8	Timothy Eaton Gardens, Moose Jaw	166	5	39	1	27	72	1
9	Temple Towers, Moose Jaw	247	20	113	2	64	199	2
10	YMCA, Moose Jaw	252	16	98	1	73	188	1
11	Providence Place, Moose Jaw	256	12	114	1	33	160	4
12	High Park Towers, Moose Jaw	272	22	118	2	43	185	-
13	Prince Arthur Scho, Moose Jawol	192	6	62	1	34	103	-
14	Prince Arthur Scho, Moose Jawol	251	8	108	2	28	146	-
15	Prince Arthur School, Moose Jaw	209	12	86	1	28	127	-
16	Chateau St. Michaels, Moose Jaw	287	10	76	-	53	139	1
17	Cornerstone Christian School, Moose Jaw	280	11	134	2	37	184	1
18	Riverview Collegiate, Moose Jaw	162	6	114	1	49	170	2
19	Cornerstone Christian School, Moose Jaw	308	8	145	8	88	249	-
20	Cornerstone Christian School, Moose Jaw	201	3	93	3	33	132	-
21	Riverview Collegiate, Moose Jaw	171	4	83	-	37	124	-
22	Riverview Collegiate, Moose Jaw	189	7	77	-	33	117	-
23	Riverview Collegiate, Moose Jaw	213	9	88	-	25	122	-
24	Riverview Collegiate, Moose Jaw	173	6	79	3	28	116	-
25	Westmount School, Moose Jaw	203	6	97	1	45	149	1
26	Westmount School, Moose Jaw	177	4	80	-	28	112	1
27	Extencicare, Moose Jaw	235	5	83	1	37	126	-
28	Westmount School, Moose Jaw	234	8	115	2	47	172	1
29	Westmount School, Moose Jaw	336	11	138	1	44	194	-
30	Extencicare, Moose Jaw	320	16	150	1	39	206	-
31	Sacred Heart School, Moose Jaw	246	9	106	1	39	155	-
32	Westmount School, Moose Jaw	310	6	93	5	39	143	-
33	Sacred Heart School, Moose Jaw	297	16	122	2	57	197	1
34	Sacred Heart School, Moose Jaw	261	13	117	-	49	179	-
35	Sacred Heart School, Moose Jaw	287	14	145	3	56	218	-
36	Sacred Heart School, Moose Jaw	273	13	137	-	38	188	-
37	Pasqua/Mt. Pleasant	134	4	38	1	56	99	-
38	Baildon	252	6	58	4	115	183	-
39	Spring Valley	111	2	12	-	67	81	-
40	Bushell Park	290	13	41	1	77	132	-
41	Crestwynd	113	4	17	-	46	67	-
	Extencicare, Moose Jaw	122	-	16	-	4	20	1
	Providence Place, Moose Jaw	160	4	31	1	10	46	-
	Valley View Centre, Moose Jaw	338	4	13	1	5	23	5
	YMCA Advance, Moose Jaw		23	324	2	122	471	3
	Absentee Ballots		7	24	-	13	44	-
	Hospital/Remand Ballots		2	3	-	5	10	-
Totals		10,508	429	4,394	67	2,129	7,019	26
Candidate Elected - Debra Higgins								
Plurality		2,265						
% Who Voted		67.04%						
% By Party			6.11%	62.60%	.96%	30.33%		



Constituency of Moose Jaw Wakamow



NOTE: FIRST EDITION
 CONSTITUENCY BOUNDARIES ARE DRAWN
 PURSUANT TO THE REPRESENTATION ACT, 2002
 PUBLISHED BY THE OFFICE OF THE CHIEF ELECTORAL OFFICER
 URBAN MUNICIPAL BOUNDARIES AS OF APRIL 1, 2002
 © 2002 INFORMATION SERVICES CORPORATION OF SASKATCHEWAN

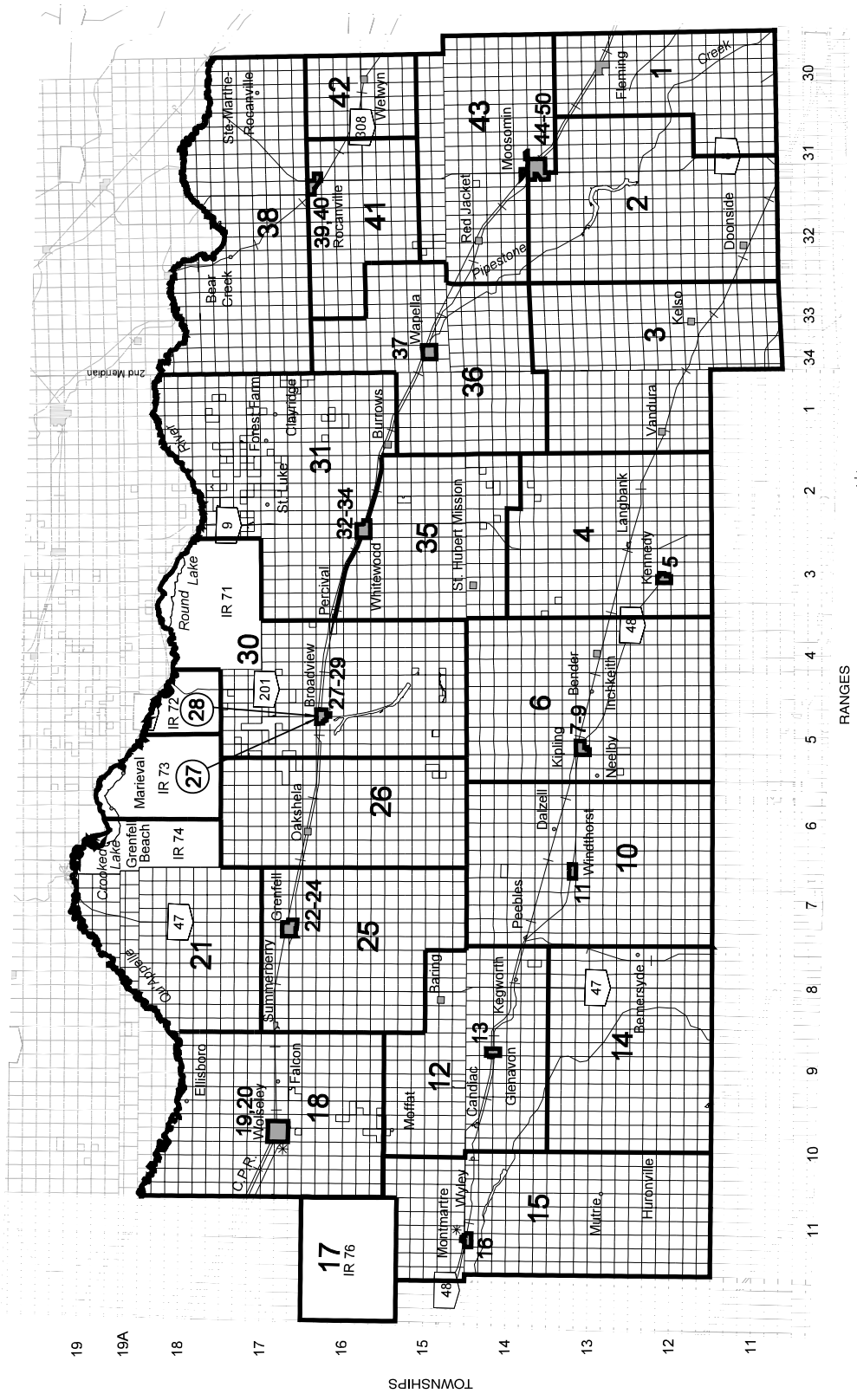


Vote Summary by Constituency Polling Division: Moosomin

Poll No.	Name	Eligible Voters	Votes Cast For				Ballots	
			Bryn Hirsch L.	Robert Stringer N.D.P.	Don Toth Sask.	Frank J. Serfas W.I.P.	Total Counted	Rejected
1	Fleming Rural	136	7	21	56	6	90	1
2	Moosomin South West Rural	236	9	40	115	6	170	-
3	Kelso Rural	167	11	22	84	-	117	-
4	Kennedy Rural	221	15	22	119	3	159	1
5	Kennedy	147	12	21	71	6	110	2
6	Kipling Rural	232	4	29	115	7	155	1
7	Kipling North	199	6	41	66	5	118	-
8	Kipling West	244	14	41	114	6	175	-
9	Kipling South	263	16	53	106	2	177	-
10	Windthorst Rural	250	9	45	127	6	187	1
11	Windthorst	171	7	31	85	1	124	-
12	Glenavon Rural North	156	6	28	82	-	116	-
13	Glenavon	168	11	40	77	3	131	1
14	Glenavon Rural South	137	3	13	71	-	87	-
15	Montmartre Rural	188	11	30	118	-	159	-
16	Montmartre	313	30	61	124	2	217	-
17	Assiniboine I. R.	358	4	157	1	1	163	-
18	Wolseley Rural	199	17	29	95	3	144	-
19	Wolseley South	205	7	44	76	2	129	-
20	Wolseley North	282	28	80	110	2	220	-
21	Grenfell Rural North/Sakimay I. R.	161	9	26	63	8	106	-
22	Grenfell South West	304	24	51	130	5	210	-
23	Grenfell North	210	8	45	79	2	134	-
24	Grenfell South East	228	19	37	100	1	157	-
25	Grenfell Rural South	157	4	17	88	5	114	-
26	Oakshela Rural	152	3	14	78	2	97	1
27	Broadview West/Cowessess I. R.	460	21	89	40	1	151	-
28	Broadview North East/Kahkewistahaw I. R.	122	7	33	33	4	77	-
29	Broadview South	162	14	48	38	1	101	-
30	Broadview Rural/Ochapowace I. R.	115	8	29	72	3	112	-
31	Whitewood Rural North	194	13	27	93	8	141	1
32	Whitewood North	205	12	32	81	7	132	-
33	Whitewood South West	223	7	49	98	1	155	2
34	Whitewood South East	194	9	33	78	2	122	1
35	Whitewood Rural South	120	1	8	69	6	84	-
36	Wapella Rural	171	4	13	95	3	115	-
37	Wapella	218	11	39	82	4	136	-
38	St. Marthe/Bear Creek	230	11	36	89	8	144	-
39	Rocanville West	258	5	70	86	2	163	1
40	Rocanville East	311	10	86	98	2	196	-
41	Rocanville Rural South	122	3	21	60	2	86	-
42	Welwyn Rural	151	2	31	67	5	105	-
43	Moosomin Rural North	185	3	29	93	5	130	-
44	Moosomin South West	217	4	53	69	2	128	-
45	Moosomin South East	236	1	64	84	2	151	-
46	Moosomin South Centre	187	7	42	74	2	125	-
47	Moosomin North West	238	3	62	63	-	128	-
48	Moosomin Centre	196	8	52	70	1	131	-
49	Moosomin East Centre	232	5	54	73	3	135	1
50	Moosomin North East	239	6	54	71	-	131	-
	Broadview and District Centennial Lodge, Broadview	34	3	7	6	-	16	-
	Grenfell and District Pioneer Home, Grenfell	31	1	4	5	1	11	1
	Willowdale Lodge Care Home, Kipling	28	1	2	9	1	13	-
	Montmartre Health Centre, Montmartre	13	-	1	2	-	3	-
	Eastern Saskatchewan Pioneer Lodge, Moosomin	53	4	2	16	1	23	-
	Whitewood Community Health Centre, Whitewood	29	2	2	8	-	12	1
	Lakeside Home, Wolseley	70	6	19	12	-	37	-
	Grenfell Advance		3	33	39	1	76	-
	Kipling Advance		2	13	35	-	50	-
	Montmartre Advance		5	10	18	1	34	-
	Moosomin Advance		4	46	64	1	115	-
	Whitewood Advance		4	24	37	5	70	-
	Absentee Ballots		-	2	11	-	13	-
	Hospital/Remand Ballots		2	11	12	-	25	-
Totals		10,728	506	2,268	4,400	169	7,343	16
Candidate Elected - Don Toth								
Plurality		2,132						
% Who Voted		68.60%						
% By Party			6.89%	30.89%	59.92%	2.30%		



Constituency of Moosomin



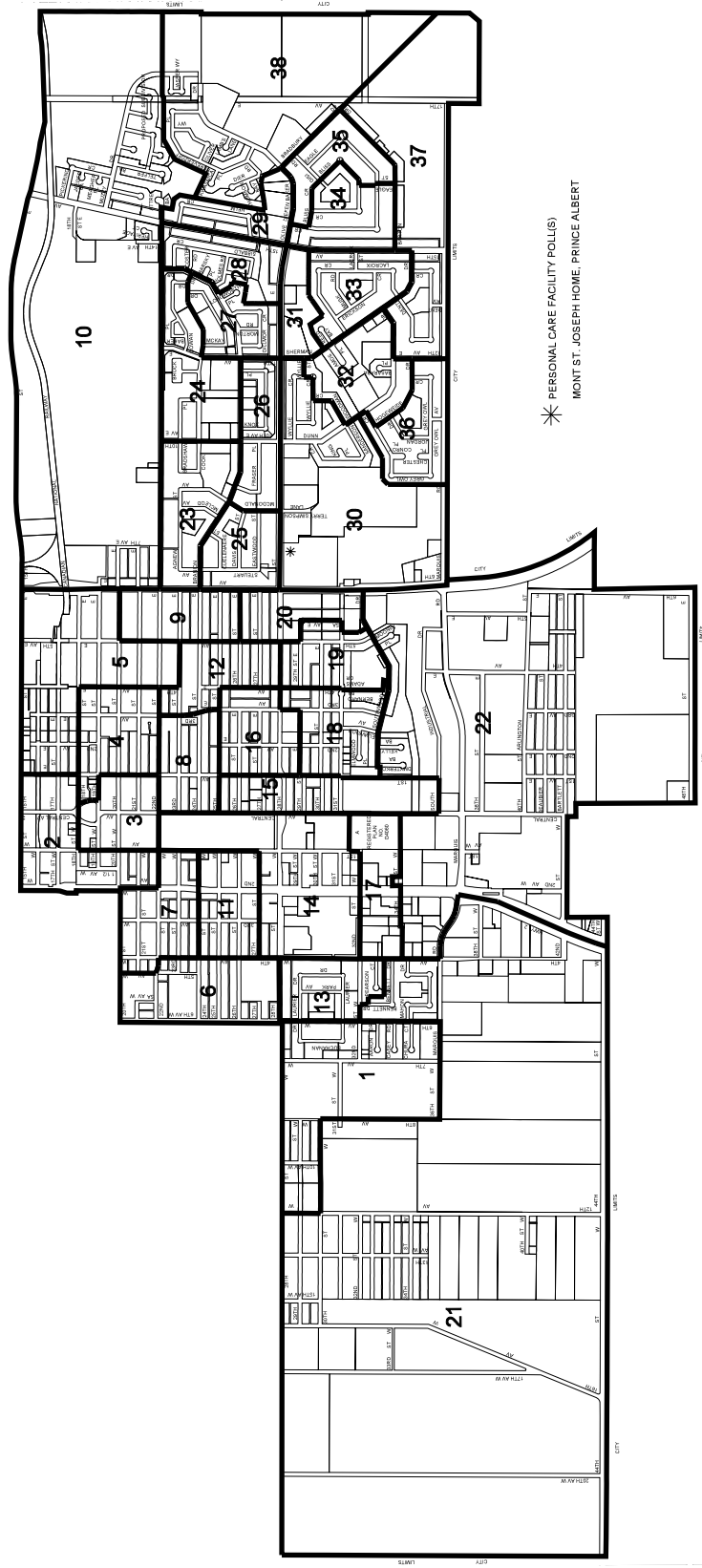
- * PERSONAL CARE FACILITY (POLLS)
- BROADVIEW AND DISTRICT CENTENNIAL LODGE, BROADVIEW
 - GRENFELL AND DISTRICT PIONEER HOME, GRENFELL
 - WILLOWDALE LODGE CARE HOME, KIPLING
 - WILLOWDALE LODGE CARE HOME, NEELY
 - EASTERN SASKATCHEWAN PIONEER LODGE, MOOSSOMIN
 - WHITEWOOD COMMUNITY HEALTH CENTRE, WHITEWOOD
 - LAKESIDE HOME, WOLSELEY

NOTE: FIRST EDITION
 CONSTITUENCY BOUNDARIES ARE DRAWN
 PURSUANT TO THE REPRESENTATION ACT 2002
 PUBLISHED BY THE OFFICE OF THE CHIEF ELECTORAL OFFICER
 URBAN MUNICIPAL BOUNDARIES AS OF APRIL 1, 2002
 © 2002 INFORMATION SERVICES CORPORATION OF SASKATCHEWAN



Vote Summary by Constituency Polling Division: Prince Albert Carlton

Polling Location		Votes Cast For						Ballots	
Poll No.	Name	Eligible Voters	Carman Cripps L.	Myron Kowalsky N.D.P.	Jayna Lacey NGA	Bert Provost Sask.	Davey R. Clinton Ind.	Total Counted	Rejected
1	Arthur Pechey School	258	17	76	1	71	-	165	-
2	Calvary United Church	188	16	66	2	20	-	104	-
3	Calvary United Church	265	17	74	4	45	2	142	-
4	Calvary United Church	284	8	104	3	41	-	156	1
5	King George Community School	268	13	92	1	30	-	136	-
6	Arthur Pechey School	246	34	89	1	45	-	169	-
7	Arthur Pechey School	293	16	93	4	55	-	168	3
8	Calvary United Church	243	11	80	2	31	1	125	-
9	King George Community School	185	11	75	4	27	-	117	-
10	Holy Cross School	307	25	109	1	64	-	199	1
11	2730 2nd Avenue West	272	24	88	-	53	2	167	-
12	King George Community School	207	13	69	-	22	-	104	-
13	Arthur Pechey School	302	25	92	-	59	3	179	-
14	2730 2nd Avenue West	178	13	70	1	35	-	119	-
15	Vincent Massey Community School	246	23	100	-	44	-	167	-
16	Vincent Massey Community School	244	20	95	4	34	-	153	-
17	Vincent Massey Community School	147	16	76	-	43	1	136	-
18	Vincent Massey Community School	215	11	82	3	50	-	146	-
19	Church of Jesus Christ of Latter Day Saints	190	18	86	2	35	2	143	-
20	Church of Jesus Christ of Latter Day Saints	205	8	71	1	11	3	94	-
21	Arthur Pechey School	189	13	62	3	45	-	123	-
22	Church of Jesus Christ of Latter Day Saints	251	16	77	2	51	-	146	-
23	John Diefenbaker School	292	22	125	1	53	-	201	-
24	John Diefenbaker School	276	25	106	-	58	-	189	1
25	John Diefenbaker School	221	14	85	1	47	1	148	-
26	John Diefenbaker School	356	17	113	1	47	2	180	-
27	John Diefenbaker School	220	8	89	1	41	-	139	-
28	Holy Cross School	257	22	99	4	47	1	173	-
29	Holy Cross School	318	22	118	5	49	-	194	-
30	Carlton Park Community Club	327	26	90	1	47	-	164	-
31	École Vickers School	114	4	31	-	10	-	45	-
32	Carlton Park Community Club	372	21	116	3	64	1	205	-
33	École Vickers School	293	18	126	2	55	-	201	-
34	École Vickers School	342	39	119	2	48	-	208	-
35	École Vickers School	292	29	119	2	54	1	205	-
36	Carlton Park Community Club	255	16	97	1	72	-	186	-
37	École Vickers School	256	22	128	-	70	2	222	-
38	Holy Cross School	320	26	98	2	65	-	191	-
	Mont St. Joseph Home	114	8	25	-	7	-	40	-
	2730 2nd Avenue West Advance		30	315	6	139	3	493	-
	Absentee Ballots		7	34	-	5	1	47	-
	Hospital/Remand Ballots		-	6	-	2	-	8	1
Totals		9,808	744	3,865	71	1,891	26	6,597	7
Candidate Elected - Myron Kowalsky									
Plurality		1,974							
% Who Voted		67.33%							
% By Party			11.28%	58.59%	1.08%	28.66%	.39%		



NOTE: FIRST EDITION
 CONSTITUENCY BOUNDARIES ARE DRAWN
 PURSUANT TO THE REPRESENTATION ACT, 2002
 PUBLISHED BY THE OFFICE OF THE CHIEF ELECTORAL OFFICER
 URBAN MUNICIPAL BOUNDARIES AS OF APRIL 1, 2002
 © 2002 INFORMATION SERVICES CORPORATION OF SASKATCHEWAN



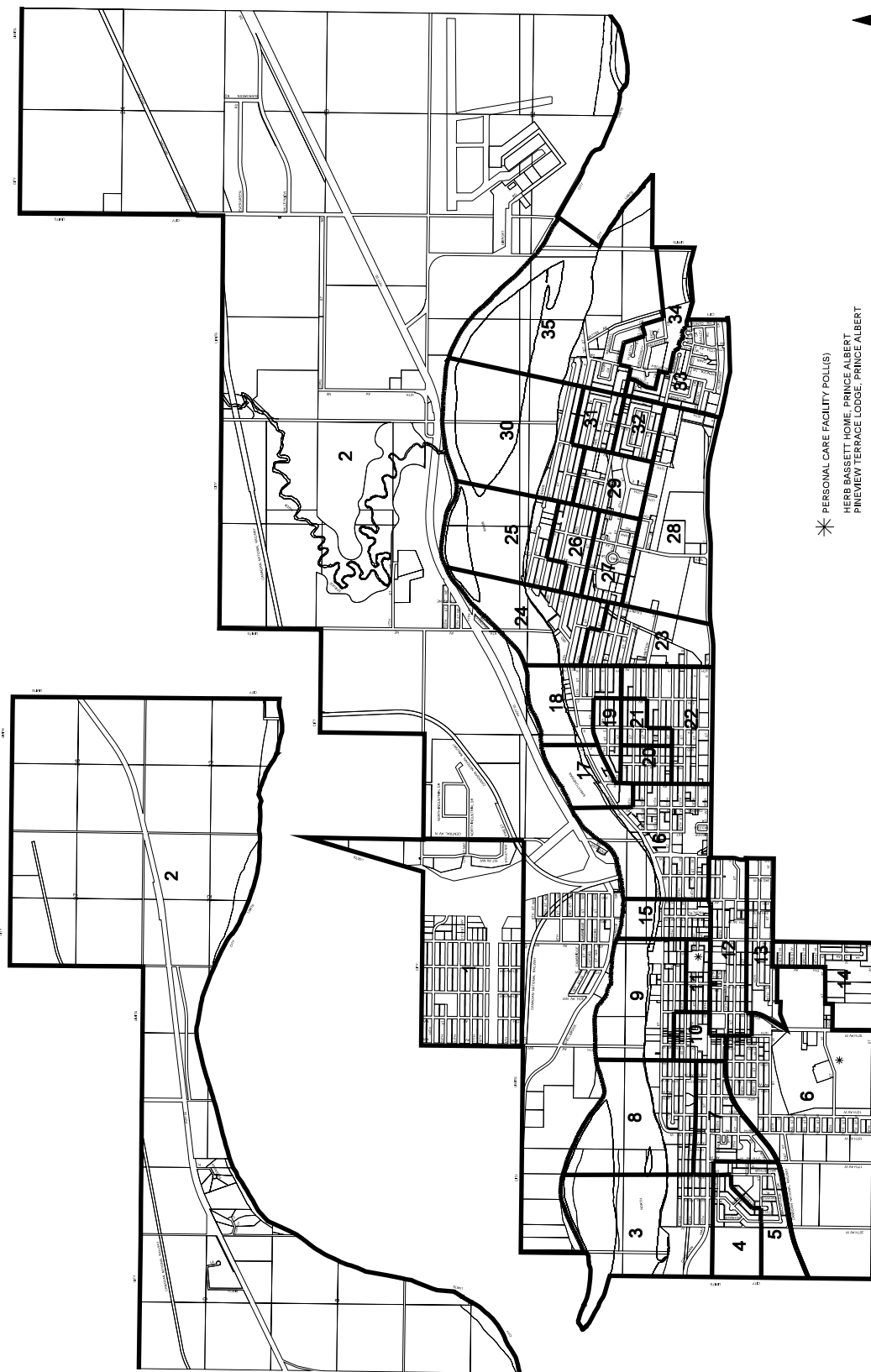
Vote Summary by Constituency Polling Division: Prince Albert Northcote

Appendix VI

Polling Location		Votes Cast For					Ballots	
Poll No.	Name	Eligible Voters	Brent Zbaraschuk L.	Eldon Lautermilch N.D.P.	Ben Webster NGA	Peter V. Abrametz Sask.	Total Counted	Rejected
1	Nordale Community Club	163	14	53	3	40	110	-
2	Hazeldell Community Club	284	24	100	6	62	192	2
3	West Flat Community Centre	89	14	54	7	19	94	-
4	St. Michael Community School	207	20	61	2	26	109	-
5	St. Michael Community School	258	11	74	8	38	131	-
6	St. Michael Community School	173	8	26	-	23	57	-
7	St. Michael Community School	292	19	120	9	46	194	4
8	West Flat Community Centre	167	22	92	6	33	153	-
9	West Flat Community Centre	223	12	63	1	31	107	1
10	Parkland Hall	168	11	58	1	28	98	1
11	Parkland Hall	121	15	45	1	26	87	-
12	Parkland Hall	228	14	81	3	24	122	-
13	Alliance Church	180	22	88	8	53	171	-
14	Alliance Church	270	28	112	4	62	206	1
15	St. Paul's School (Former)	182	33	51	3	21	108	-
16	St. Paul's School (Former)	217	25	82	2	48	157	-
17	Northcote Manor	295	28	143	5	39	215	1
18	Midtown Hall	308	21	75	5	62	163	1
19	Carment Court	186	18	119	4	52	193	-
20	Sherman Court	269	23	88	7	48	166	2
21	Midtown Hall	238	23	89	2	25	139	-
22	Midtown Hall	344	21	88	8	64	181	-
23	Midtown Hall	222	15	86	1	27	129	-
24	Prince Charles School	276	22	118	3	29	172	-
25	Prince Charles School	225	23	93	1	40	157	-
26	Prince Charles School	268	17	88	6	34	145	1
27	Prince Charles School	197	18	77	7	53	155	1
28	Princess Margaret School	126	8	60	1	29	98	1
29	Princess Margaret School	235	22	69	1	37	129	-
30	Princess Margaret School	218	27	114	8	32	181	-
31	Princess Margaret School	256	33	66	2	42	143	-
32	Princess Margaret School	231	36	79	4	38	157	-
33A	W. J. Berezowsky School	344	31	131	2	39	203	-
33B	W. J. Berezowsky School	412	31	133	4	78	246	-
34	W. J. Berezowsky School	188	14	71	5	32	122	-
35	W. J. Berezowsky School	317	29	105	1	50	185	1
	Herb Bassett Home	141	3	20	2	6	31	-
	Pineview Terrace Lodge	75	4	21	2	6	33	1
	Marlboro Inn Advance		22	179	8	107	316	-
	Absentee Ballots		-	5	-	2	7	-
	Hospital/Remand Ballots		2	9	-	3	14	1
Totals		8,593	783	3,286	153	1,554	5,776	19
Candidate Elected - Eldon Lautermilch								
Plurality		1,732						
% Who Voted		67.44%						
% By Party			13.56%	56.89%	2.65%	26.90%		



Constituency of Prince Albert Northcote



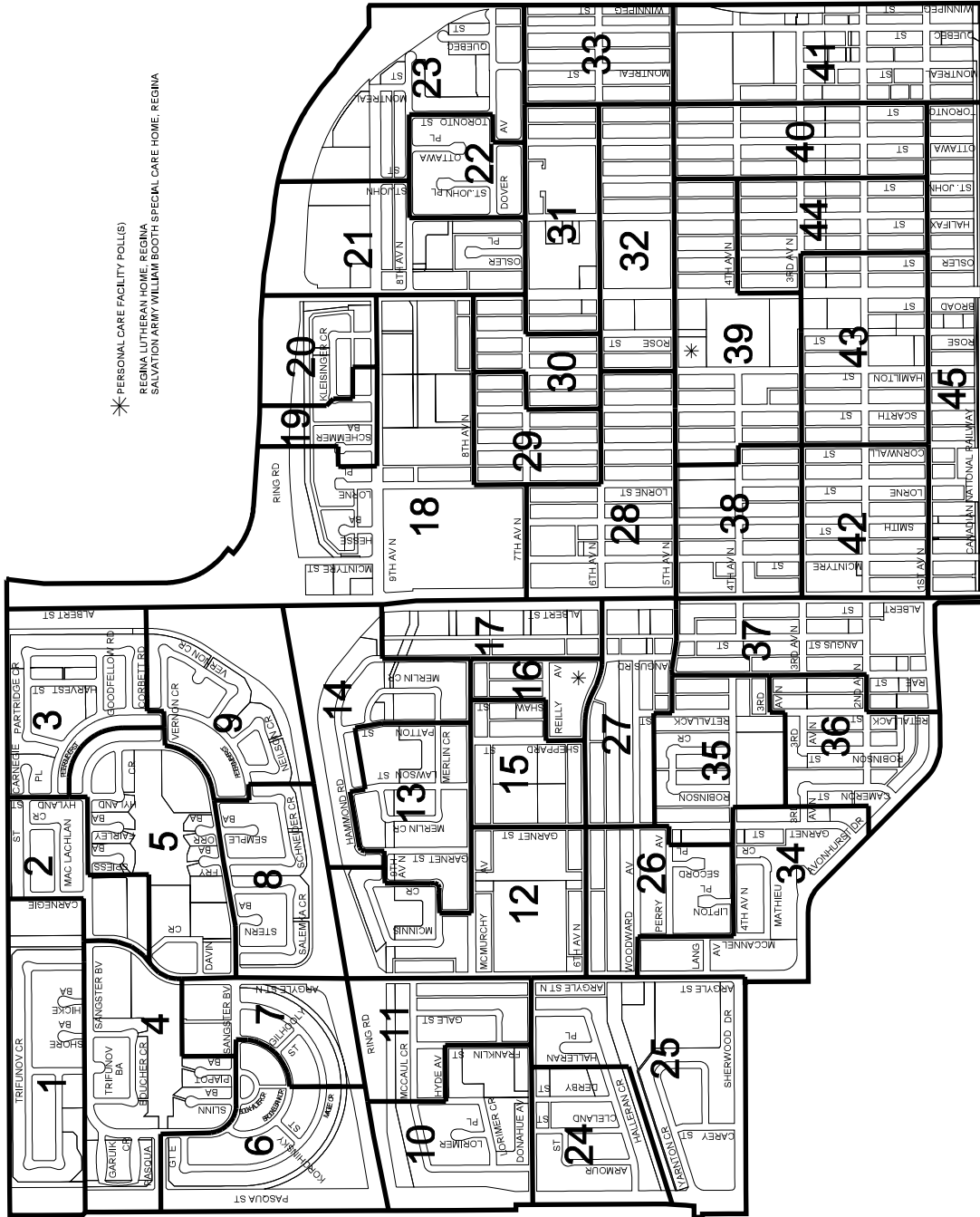

NOTE: FIRST EDITION
 CONSTITUENCY BOUNDARIES ARE DRAWN
 PURSUANT TO THE REPRESENTATION ACT, 2002
 PUBLISHED BY THE OFFICE OF THE CHIEF ELECTORAL OFFICER
 URBAN MUNICIPAL BOUNDARIES AS OF APRIL 1, 2002
 © 2002 INFORMATION SERVICES CORPORATION OF SASKATCHEWAN



Poll No.	Poll Name	Eligible Voters	Votes Cast For					Ballots	
			Edgar Sauer L.	Kim D. Trew N.D.P.	Kim Weiss NGA	Kenneth R. Johnson P.C.	Robert Taylor Sask.	Total Counted	Rejected
1	St. Timothy School	294	31	130	2	1	44	208	-
2	Dr. L. M. Hanna School	214	15	101	1	1	42	160	-
3	Dr. L. M. Hanna School	292	24	125	-	-	45	194	-
4	St. Timothy School	192	19	90	4	1	36	150	-
5	Dr. L. M. Hanna School	241	17	99	2	1	34	153	1
6	St. Timothy School	241	14	112	1	-	53	180	-
7	St. Timothy School	233	22	94	1	-	32	149	-
8	Dr. L. M. Hanna School	253	13	99	2	-	47	161	-
9	Dr. L. M. Hanna School	250	11	100	1	-	32	144	1
10	St. Peter School	207	21	84	-	1	38	144	-
11	St. Peter School	195	25	86	1	1	25	138	1
12	Gladys McDonald School	222	27	83	-	-	53	163	1
13	Gladys McDonald School	251	22	112	1	-	56	191	-
14	Gladys McDonald School	211	16	105	1	1	55	178	-
15	Gladys McDonald School	212	17	76	1	-	24	118	-
16	Gladys McDonald School	176	10	77	-	3	20	110	-
17	Gladys McDonald School	271	18	91	3	-	27	139	-
18	Good Samaritan Parish Centre	288	24	76	1	2	35	138	3
19	Northgate Manor III	257	27	137	2	1	47	214	2
20	Northgate Manor III	332	25	123	1	1	52	202	-
21	Good Samaritan Parish Centre	171	17	76	-	1	31	125	-
22	Good Samaritan Parish Centre	171	13	76	-	2	28	119	-
23	McDermid School	231	13	130	3	2	29	177	-
24	St. Peter School	217	13	99	1	-	39	152	-
25	St. Peter School	295	32	145	2	-	37	216	-
26	St. Peter School	231	23	82	1	-	51	157	-
27	Coronation Park School	183	16	67	4	-	43	130	-
28	Imperial School	301	11	122	-	4	53	190	-
29	Good Samaritan Parish Centre	177	16	70	1	1	24	112	-
30	Good Samaritan Parish Centre	245	16	75	1	-	37	129	1
31	Imperial School	218	14	92	1	1	39	147	-
32	Imperial School	190	10	89	1	-	30	130	-
33	McDermid School	190	14	84	-	1	21	120	-
34	Coronation Park School	243	40	103	3	1	23	170	-
35	Coronation Park School	168	17	58	2	1	30	108	-
36	Coronation Park School	228	18	104	3	2	36	163	1
37	Coronation Park School	253	22	102	3	-	33	160	-
38	Imperial School	184	14	65	-	-	22	101	-
39	Imperial School	230	18	90	-	-	35	143	-
40	McDermid School	278	19	108	-	2	33	162	1
41	McDermid School	149	9	46	-	-	22	77	-
42	St. Michael School	246	13	73	-	1	32	119	-
43	St. Michael School	213	15	73	1	2	24	115	-
44	St. Michael School	265	5	85	5	3	29	127	-
45	St. Michael School	208	9	84	3	3	24	123	-
	Regina Lutheran Home	114	13	29	-	3	5	50	-
	Salvation Army William Booth Special Care Home	62	3	14	1	2	1	21	-
	Argyle Park Shopping Centre Advance		24	184	2	1	52	263	-
	Absentee Ballots		1	8	-	-	3	12	-
	Hospital/Remand Ballots		3	6	-	-	2	11	-
Totals		10,493	849	4,439	63	47	1,665	7,063	12
Candidate Elected - Kim Trew									
Plurality		2,774							
% Who Voted		67.43%							
% By Party			12.02%	62.85%	.89%	.67%	23.57%		



Constituency of Regina Coronation Park



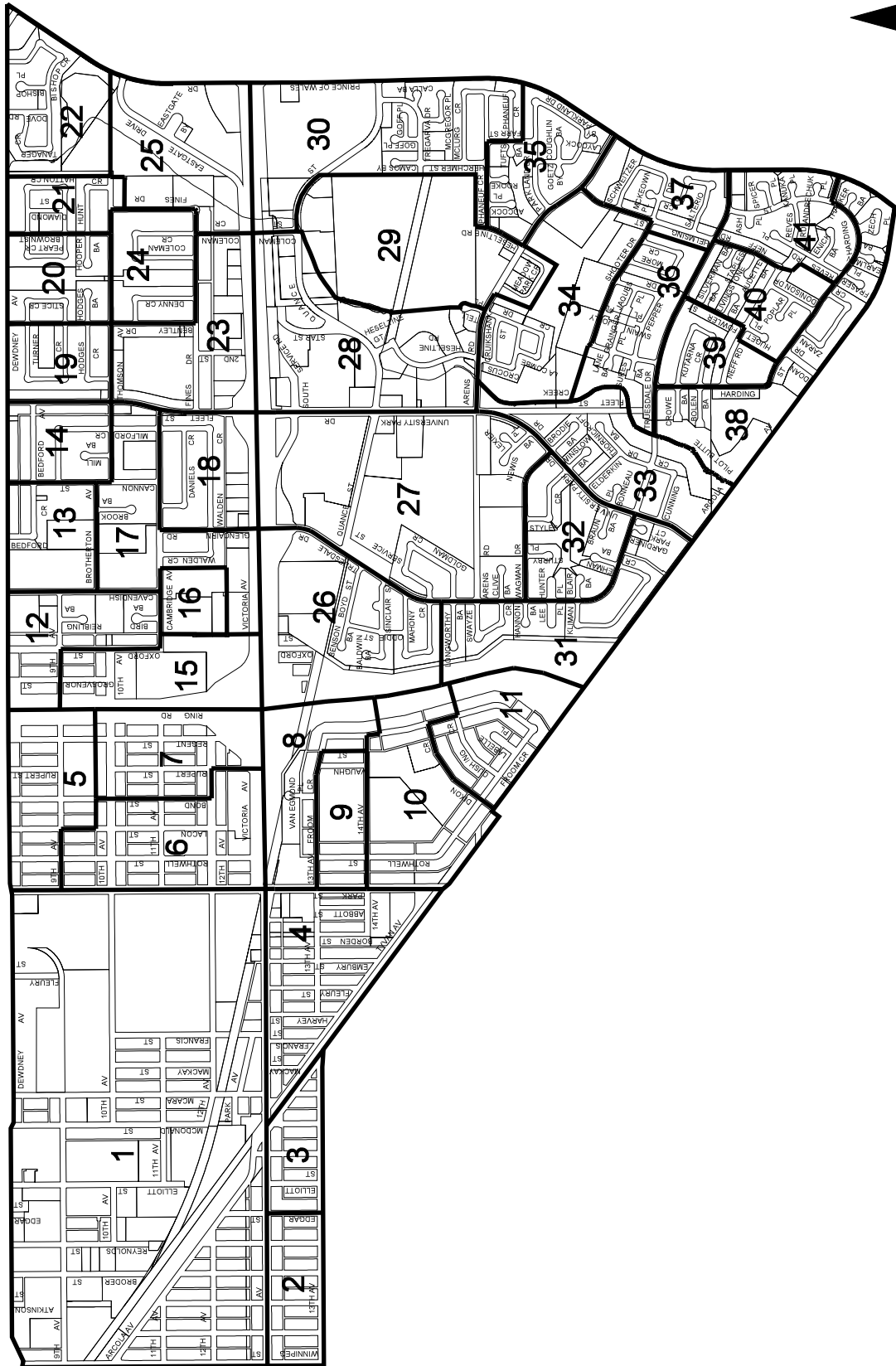
* PERSONAL CARE FACILITY POLLS (P.C.F.)
 REGINA LUTHERAN HOME, REGINA
 SALVATION ARMY WILLIAM BOOTH SPECIAL CARE HOME, REGINA

NOTE: FIRST EDITION
 CONSTITUENCY BOUNDARIES ARE DRAWN
 PURSUANT TO THE REPRESENTATION ACT, 2002
 PUBLISHED BY THE OFFICE OF THE CHIEF ELECTORAL OFFICER
 URBAN MUNICIPAL BOUNDARIES AS OF APRIL 1, 2002
 © 2002 INFORMATION SERVICES CORPORATION OF SASKATCHEWAN



Vote Summary by Constituency Polling Division: Regina Dewdney

Polling Location		Votes Cast For					Ballots		
Poll No.	Name	Eligible Voters	Simone Clayton L.	Kevin Yates N.D.P.	Darcy Robilliard NGA	Rob Bresciani Sask.	Blaine Gilbertson Ind.	Total Counted	Rejected
1	St. Anthony's Parish Hall	143	12	91	3	22	1	129	-
2	St. Anthony's Parish Hall	88	6	26	1	3	1	37	-
3	St. Anthony's Parish Hall	214	21	75	1	15	1	113	-
4	Cochrane High School	210	17	100	-	44	-	161	-
5	Glen Elm School	215	24	114	2	30	-	170	-
6	Glen Elm School	210	16	74	-	57	1	148	-
7	Glen Elm School	176	18	70	-	28	4	120	-
8	Cochrane High School	238	21	64	1	29	2	117	-
9	Cochrane High School	204	16	76	1	23	1	117	1
10	Cochrane High School	222	18	76	-	35	-	129	-
11	Cochrane High School	201	18	109	-	38	-	165	-
12	St. Catherine School	281	34	128	-	47	1	210	1
13	St. Catherine School	325	23	92	2	44	1	162	-
14	St. Catherine School	241	39	76	1	24	2	142	-
15	Glen Elm Trailer Court	202	19	90	-	42	2	153	1
16	Dr. George Ferguson School	231	23	65	1	39	-	128	3
17	Dr. George Ferguson School	280	30	126	2	42	-	200	-
18	Dr. George Ferguson School	206	19	98	1	29	-	147	-
19	Dr. George Ferguson School	236	13	116	-	33	3	165	1
20	F. W. Johnson Collegiate	277	24	104	-	27	-	155	-
21	F. W. Johnson Collegiate	228	16	117	3	29	-	165	-
22	F. W. Johnson Collegiate	258	41	78	-	65	-	184	1
23	F. W. Johnson Collegiate	195	18	74	1	35	2	130	-
24	F. W. Johnson Collegiate	292	21	93	-	32	1	147	1
25	F. W. Johnson Collegiate	53	4	31	-	10	-	45	-
26	Wilfred Walker School	238	44	108	-	82	-	234	-
27	Wilfred Walker School	261	41	109	6	75	1	232	-
28	Queen Victoria Estates	199	29	83	-	50	5	167	-
29	W. F. Ready School	238	31	89	-	60	1	181	-
30	W. F. Ready School	377	51	155	2	77	1	286	1
31	Wilfred Walker School	299	37	135	-	72	-	244	-
32	Wilfred Walker School	263	40	93	1	62	2	198	1
33	Wilfred Walker School	324	57	110	1	90	1	259	1
34	W. F. Ready School	305	36	88	1	76	-	201	-
35	W. F. Ready School	321	30	119	-	93	3	245	-
36	St. Marguerite Bourgeoys School	360	46	136	-	82	-	264	-
37	St. Marguerite Bourgeoys School	206	34	105	1	68	1	209	-
38	St. Marguerite Bourgeoys School	312	38	100	-	91	-	229	1
39	St. Marguerite Bourgeoys School	254	29	100	-	66	-	195	1
40	St. Marguerite Bourgeoys School	264	21	118	1	81	-	221	-
41	St. Marguerite Bourgeoys School	291	45	101	-	70	-	216	-
	Church of Christ Advance		41	233	2	123	1	400	-
	Absentee Ballots		2	3	-	7	-	12	-
	Hospital/Remand Ballots		2	5	-	1	-	8	1
Totals		9,938	1,165	4,153	35	2,148	39	7,540	15
Candidate Elected - Kevin Yates									
Plurality		2,005							
% Who Voted		76.02%							
% By Party			15.45%	55.08%	.46%	28.49%	.52%		



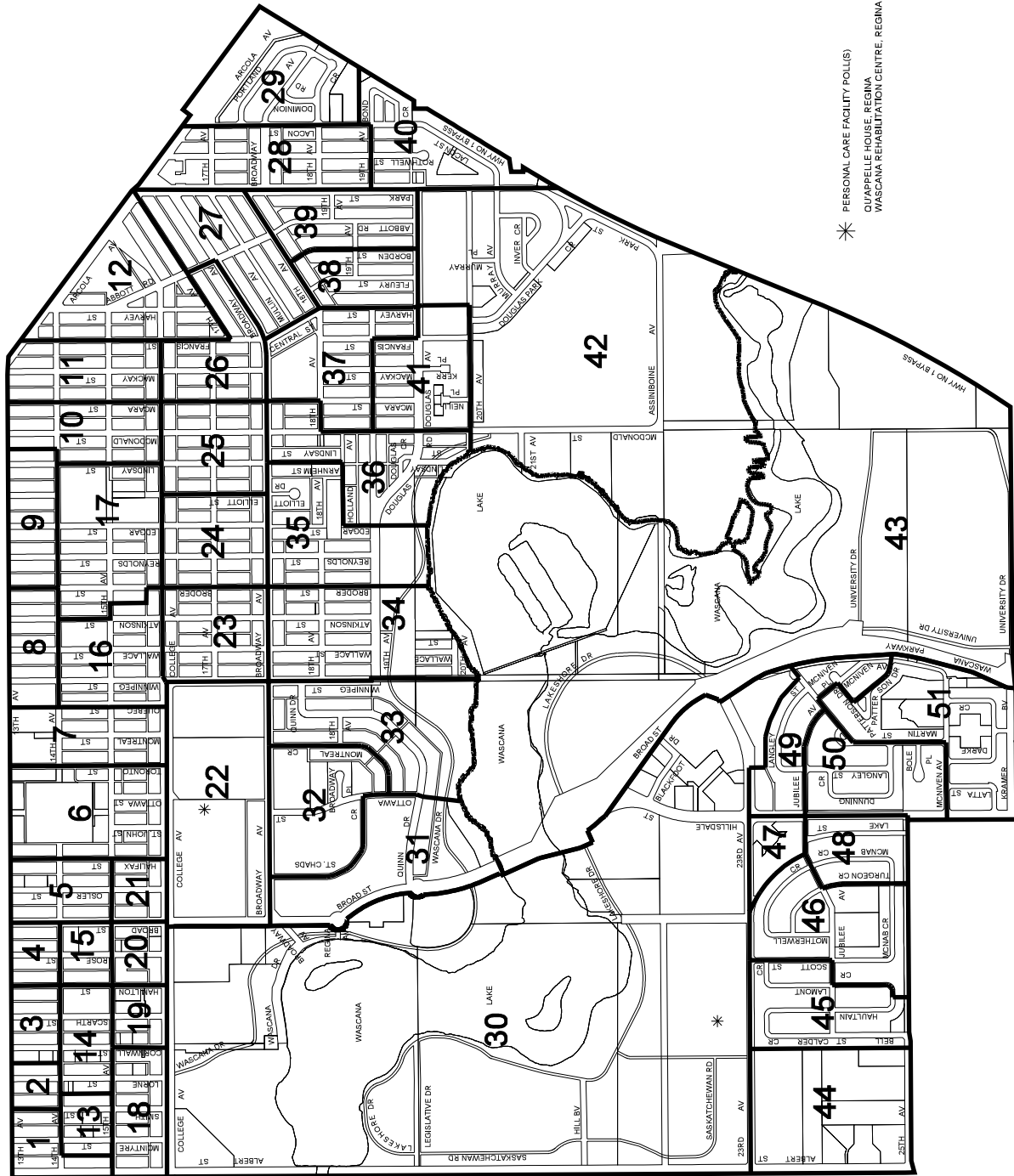
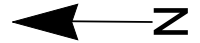
NOTE: FIRST EDITION
 CONSTITUENCY BOUNDARIES ARE DRAWN
 PURSUANT TO THE REPRESENTATION ACT, 2002
 PUBLISHED BY THE OFFICE OF THE CHIEF ELECTORAL OFFICER
 URBAN MUNICIPAL BOUNDARIES AS OF APRIL 1, 2002
 © 2002 INFORMATION SERVICES CORPORATION OF SASKATCHEWAN



Polling Location		Votes Cast For					Ballots		
Poll No.	Name	Eligible Voters	Mike Farmer L.	Harry Van Mulligen N.D.P.	David Orban NGA	Wayne Mastrachuk P.C.	Laura Ross Sask.	Total Counted	Rejected
1	Prairie Place	196	18	83	6	3	16	126	3
2	The Heritage	275	37	125	4	5	53	224	-
3	The Heritage	145	19	50	5	3	16	93	1
4	Mary Helen Herchmer Place	234	35	115	7	4	32	193	1
5	Mary Helen Herchmer Place	334	43	122	3	2	35	205	1
6	Seniors Centre	198	21	97	4	1	27	150	-
7	Seniors Centre	163	19	71	1	-	14	105	3
8	Seniors Centre	216	34	84	4	6	28	156	1
9	Core-Ritchie Neighbourhood Centre	214	29	77	4	3	24	137	-
10	Core-Ritchie Neighbourhood Centre	226	15	106	1	5	25	152	-
11	Core-Ritchie Neighbourhood Centre	235	27	91	2	1	17	138	-
12	Arcola School	232	24	87	5	1	32	149	1
13	Prairie Place	263	35	152	3	-	46	236	1
14	The Heritage	181	30	105	9	1	21	166	-
15A	Mary Helen Herchmer Place	190	5	28	2	1	5	41	-
15B	Hamilton Plaza		26	56	2	3	20	107	1
16	Seniors Centre	241	39	82	3	1	20	145	-
17	Core-Ritchie Neighbourhood Centre	157	13	108	1	1	28	151	-
18	Hamilton Plaza	149	24	88	3	-	19	134	1
19	Hamilton Plaza	214	30	101	2	2	36	171	2
20	Hamilton Plaza	216	25	100	2	1	42	170	-
21	Hamilton Plaza	205	28	119	2	1	29	179	1
22	Cedar Wood Manor	259	29	102	2	3	27	163	2
23	Miller Comprehensive High School	300	38	98	2	3	40	181	-
24	Miller Comprehensive High School	268	40	88	1	-	32	161	1
25	Broadway United Church	218	26	81	2	1	37	147	1
26	Broadway United Church	192	30	90	1	1	26	148	1
27	Arcola School	267	41	109	1	1	49	201	-
28	Arcola School	221	31	84	-	1	36	152	-
29	Arcola School	201	29	69	1	2	42	143	-
30	Marion McVeety School	231	45	66	1	-	81	193	-
31	S.G.E.U. Building	250	36	97	5	-	29	167	-
32	S.G.E.U. Building	271	25	104	2	3	40	174	-
33	S.G.E.U. Building	242	45	95	1	-	33	174	-
34	Miller Comprehensive High School	184	33	83	5	1	25	147	-
35	Miller Comprehensive High School	225	38	103	3	-	25	169	-
36	Broadway United Church	161	30	83	3	-	16	132	-
37	Broadway United Church	219	30	93	1	-	44	168	1
38	Douglas Park School	123	14	62	1	-	27	104	-
39	Douglas Park School	166	46	100	3	-	24	173	-
40	Douglas Park School	240	44	97	4	-	35	180	-
41	Douglas Park School	236	34	94	4	2	46	180	-
42	Douglas Park School	281	51	105	5	2	49	212	-
43	Dr. William Riddell Centre Building	111	15	61	1	1	30	108	-
44	Dr. Martin LeBoldus High School	343	49	110	1	2	72	234	3
45	Dr. Martin LeBoldus High School	231	41	112	3	-	57	213	1
46	Dr. Martin LeBoldus High School	264	26	119	2	1	49	197	-
47	Dr. Martin LeBoldus High School	223	43	79	1	1	53	177	-
48	Marion McVeety School	149	16	58	1	-	34	109	-
49	Marion McVeety School	157	24	79	1	-	28	132	-
50	Marion McVeety School	186	36	68	3	2	34	143	-
51	Marion McVeety School	313	52	123	2	-	50	227	1
	Qu'Appelle House	55	8	25	1	3	4	41	1
	Wascana Rehabilitation Centre	258	27	64	4	7	28	130	1
	Core-Ritchie Neighbourhood Centre Advance		51	264	5	1	95	416	1
	Absentee Ballots		-	16	-	-	7	23	-
	Hospital/Remand Ballots		4	8	-	-	11	23	3
	Totals	11,529	1,703	5,136	148	83	1,900	8,970	34
	Candidate Elected - Harry Van Mulligen								
	Plurality	3,236							
	% Who Voted	78.10%							
	% By Party		18.99%	57.26%	1.65%	.92%	21.18%		



Constituency of Regina Douglas Park

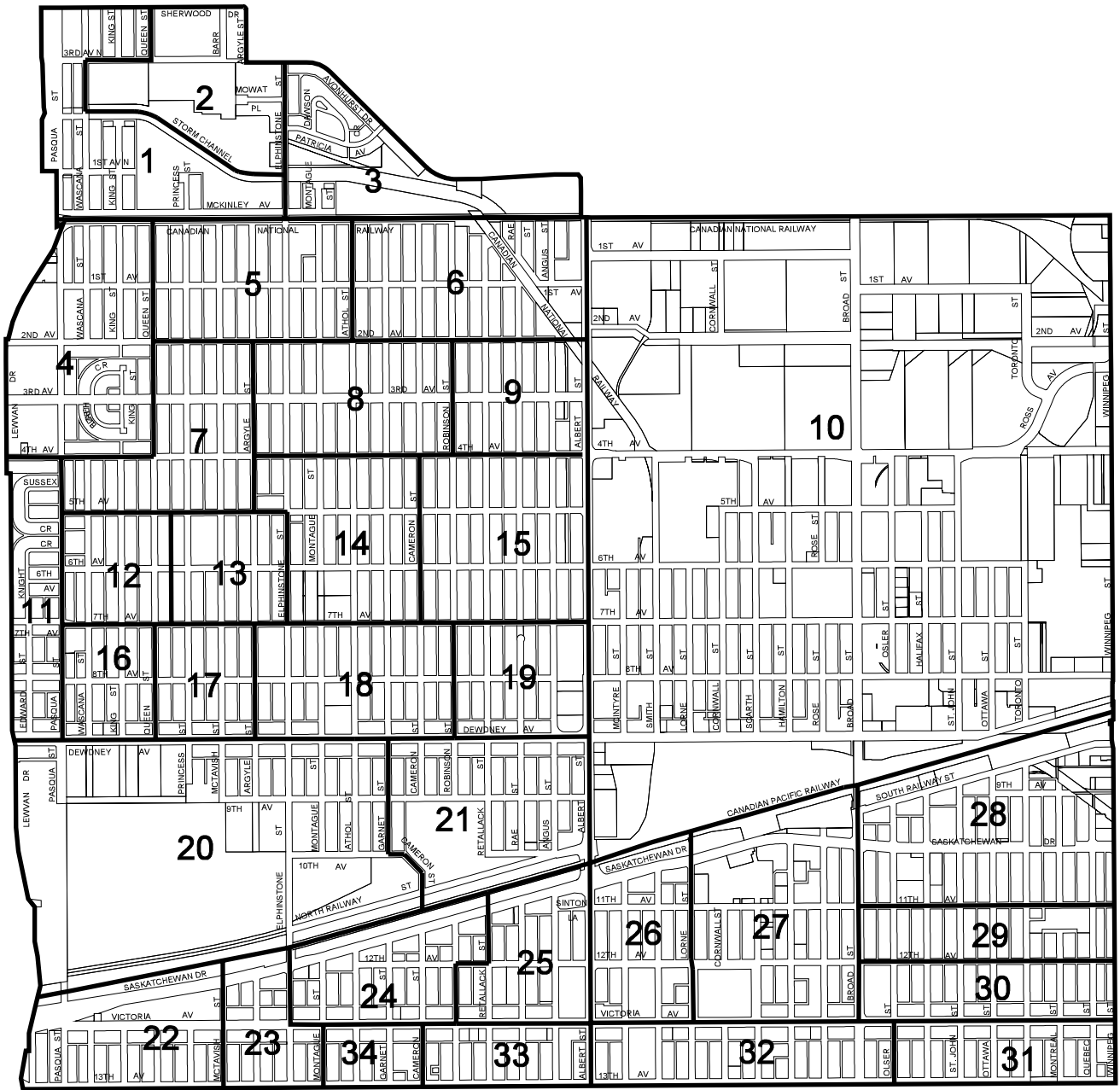


* PERSONAL CARE FACILITY POLL(S)
 QU'APPELLE HOUSE, REGINA
 WASCANA REHABILITATION CENTRE, REGINA

NOTE: FIRST EDITION
 CONSTITUENCY BOUNDARIES ARE DRAWN
 PURSUANT TO THE REPRESENTATION ACT, 2002
 PUBLISHED BY THE OFFICE OF THE CHIEF ELECTORAL OFFICER
 URBAN MUNICIPAL BOUNDARIES AS OF APRIL 1, 2002
 © 2002 INFORMATION SERVICES CORPORATION OF SASKATCHEWAN



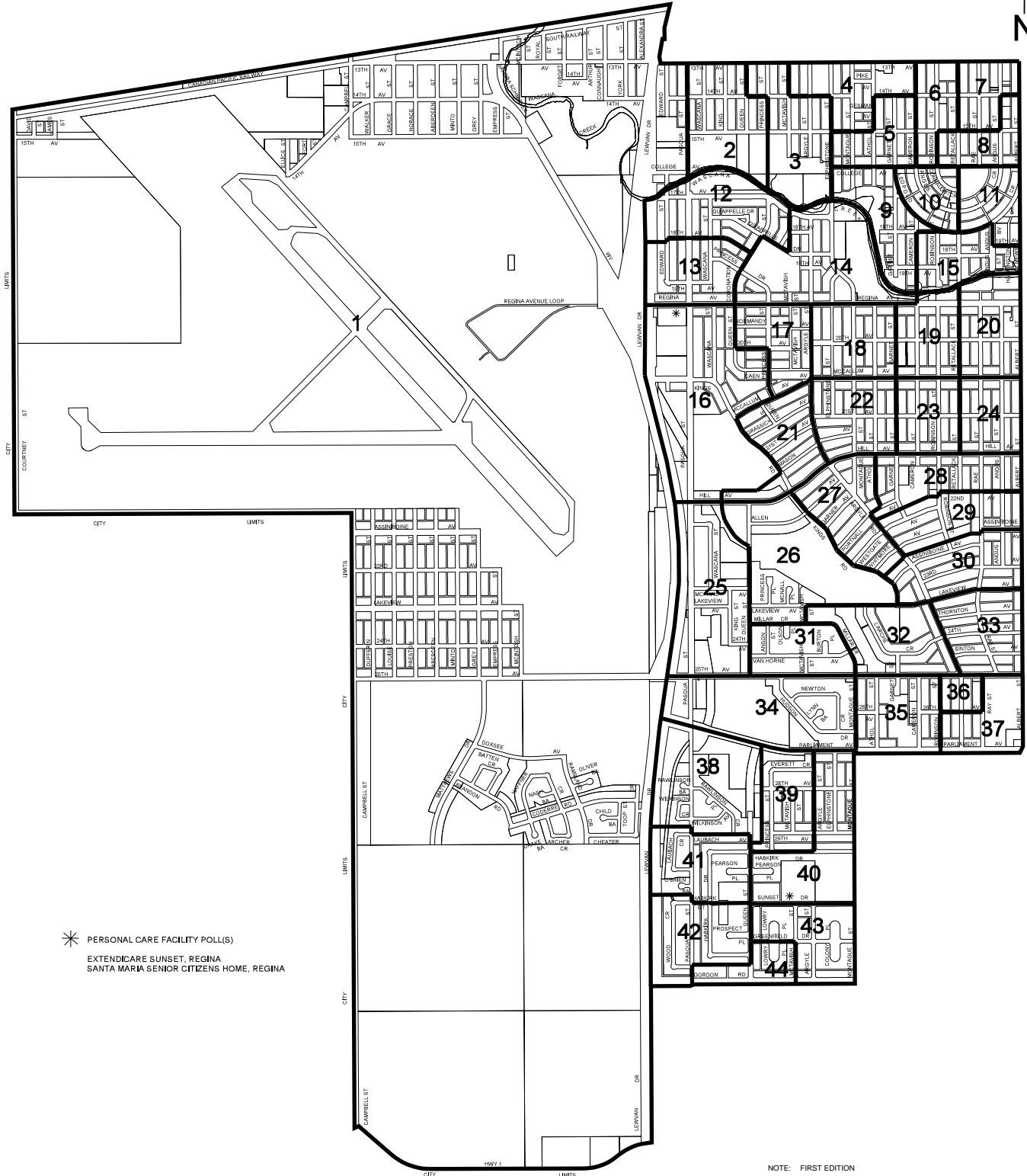
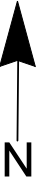
Polling Location		Votes Cast For							Ballots	
Poll No.	Name	Eligible Voters	Paul Compton L.	Warren McCall N.D.P.	John W. Warnock NGA	Janice Schreiner P.C.	Angie Roe Sask.	Carl Barabonoff W.I.P.	Total Counted	Rejected
1	Treaty Four Urban Services	219	7	72	3	1	35	2	120	-
2	Treaty Four Urban Services	116	21	58	3	1	18	1	102	-
3	Treaty Four Urban Services	217	15	72	3	3	31	2	126	-
4	Wascana School	221	16	128	1	1	36	-	182	2
5	Kitchener School	245	22	95	1	1	33	2	154	1
6	Kitchener School	244	18	97	2	-	25	1	143	-
7	Wascana School	282	20	97	4	1	27	1	150	-
8	Kitchener School	236	13	81	5	-	36	3	138	-
9	Albert Scott Community Centre	168	7	63	-	-	11	1	82	-
10	Redeemer Evangelistic Lutheran Church	32	4	27	-	-	2	-	33	-
11	Wascana School	206	13	92	3	1	23	2	134	-
12	Herchmer School	107	6	57	1	1	16	-	81	-
13	Herchmer School	161	15	66	2	1	20	-	104	1
14	Albert Scott Community Centre	210	14	86	7	-	31	3	141	-
15	Albert Scott Community Centre	206	8	111	1	3	25	-	148	1
16	Herchmer School	138	13	49	1	-	12	-	75	-
17	Herchmer School	232	11	80	3	-	20	1	115	-
18	Redeemer Evangelistic Lutheran Church	199	12	84	2	3	19	1	121	1
19	Redeemer Evangelistic Lutheran Church	145	7	54	-	3	9	-	73	-
20	Redeemer Evangelistic Lutheran Church	205	18	97	4	-	23	-	142	-
21	Redeemer Evangelistic Lutheran Church	190	8	72	-	1	10	3	94	1
22	Cathedral Recreation Centre	162	26	119	5	2	12	-	164	-
23	Cathedral Recreation Centre	179	22	97	9	1	11	-	140	-
24	Cathedral Recreation Centre	291	14	156	13	-	27	-	210	-
25	Cathedral Recreation Centre	119	18	86	5	-	7	-	116	-
26	Trianon Towers	107	15	65	1	2	14	2	99	-
27	Palliser Place	143	36	89	-	3	34	2	164	-
28	St. Basil's Senior Citizen's Manor	177	18	74	-	2	34	-	128	-
29	Trinity Evangelistic Lutheran Church	200	8	64	7	1	14	-	94	1
30	Trinity Evangelistic Lutheran Church	71	12	74	6	-	16	3	111	-
31	Trinity Evangelistic Lutheran Church	266	15	92	2	-	23	2	134	2
32	Trinity Evangelistic Lutheran Church	213	31	89	3	2	21	1	147	-
33	Cathedral Recreation Centre	253	27	121	1	9	28	1	187	1
34	Davis Mews Housing Complex	271	39	149	5	-	33	2	228	1
	Albert Scott Community Centre Advance		17	143	6	-	52	2	220	-
	Absentee Ballots		-	4	-	-	-	-	4	-
	Hospital/Remand Ballots		8	18	1	1	4	-	32	1
Totals		6,381	574	3,078	110	44	792	38	4,636	13
Candidate Elected - Warren McCall										
Plurality		2,286								
% Who Voted		72.86%								
% By Party			12.38%	66.39%	2.37%	.95%	17.09%	.82%		



NOTE: FIRST EDITION
 CONSTITUENCY BOUNDARIES ARE DRAWN
 PURSUANT TO THE REPRESENTATION ACT 2002
 PUBLISHED BY THE OFFICE OF THE CHIEF ELECTORAL OFFICER
 URBAN MUNICIPAL BOUNDARIES AS OF APRIL 1, 2002
 © 2002 INFORMATION SERVICES CORPORATION OF SASKATCHEWAN



Polling Location		Votes Cast For					Ballots	
Poll No.	Name	Eligible Voters	David Brundige L.	John T. Nilson N.D.P.	Brian Rands NGA	Michelle Hunter Sask.	Total Counted	Rejected
1	Kings Corner Church of God	108	11	67	-	10	88	-
2	Kings Corner Church of God	233	23	138	3	40	204	-
3	Kings Corner Church of God	287	32	148	6	28	214	-
4	St. Mary's Anglican Church	206	37	143	4	16	200	2
5	St. Mary's Anglican Church	228	40	157	7	24	228	-
6	St. Mary's Anglican Church	340	47	148	10	27	232	-
7	Unitarian Fellowship	221	30	151	10	22	213	-
8	Unitarian Fellowship	260	38	158	2	28	226	6
9	Davin School	151	34	81	2	19	136	1
10	Davin School	186	37	91	3	24	155	-
11	Unitarian Fellowship	173	29	99	4	28	160	-
12	Athabasca School	224	49	131	1	34	215	-
13	Athabasca School	167	28	93	-	24	145	1
14	Athabasca School	141	36	73	2	32	143	-
15	Davin School	212	26	80	5	25	136	-
16	Grace Mennonite Church	268	38	125	1	40	204	-
17	Grace Mennonite Church	197	30	92	1	16	139	-
18	Grace Mennonite Church	208	41	86	5	27	159	-
19	Lakeview School	201	48	90	-	24	162	2
20	Lakeview School	280	54	127	4	42	227	-
21	Grace Mennonite Church	218	41	95	1	41	178	-
22	Lakeview School	224	49	97	6	43	195	1
23	Lakeview School	214	39	94	2	46	181	-
24	Lakeview School	219	50	90	2	39	181	-
25	St. Mark's Evangelical Church	266	44	118	2	59	223	-
26	St. Mark's Evangelical Church	236	39	92	4	36	171	-
27	St. Pius X School	255	36	124	-	54	214	1
28	St. Pius X School	241	57	104	1	59	221	-
29	St. Pius X School	242	58	95	5	49	207	-
30	St. Pius X School	322	50	125	6	58	239	1
31	St. Mark's Evangelical Church	253	50	102	1	40	193	1
32	Argyle School	230	38	94	2	41	175	-
33	Argyle School	309	53	134	1	44	232	-
34	St. Mark's Evangelical Church	251	49	74	1	65	189	1
35	Argyle School	246	37	109	1	34	181	-
36	Argyle School	180	19	79	1	28	127	2
37	Argyle School	175	23	62	1	19	105	-
38	Ethel Milliken School	210	44	76	3	43	166	-
39	Ethel Milliken School	257	44	94	1	53	192	-
40	Ethel Milliken School	289	38	131	-	42	211	1
41	Ethel Milliken School	298	61	107	-	71	239	-
42	Ethel Milliken School	281	65	78	-	58	201	-
43	Ethel Milliken School	250	52	69	3	58	182	-
44	Ethel Milliken School	221	34	74	-	47	155	-
	Extencicare Sunset	154	5	14	2	3	24	1
	Santa Maria Senior Citizens Home	149	12	7	-	5	24	1
	St. Mark's Evangelical Church Advance		74	344	5	109	532	-
	Absentee Ballots		5	23	-	6	34	10
	Hospital/Remand Ballots		1	5	-	1	7	3
Totals		10,481	1,875	4,988	121	1,781	8,765	35
Candidate Elected - John T. Nilson								
Plurality		3,113						
% Who Voted		83.96%						
% By Party			21.39%	56.91%	1.38%	20.32%		



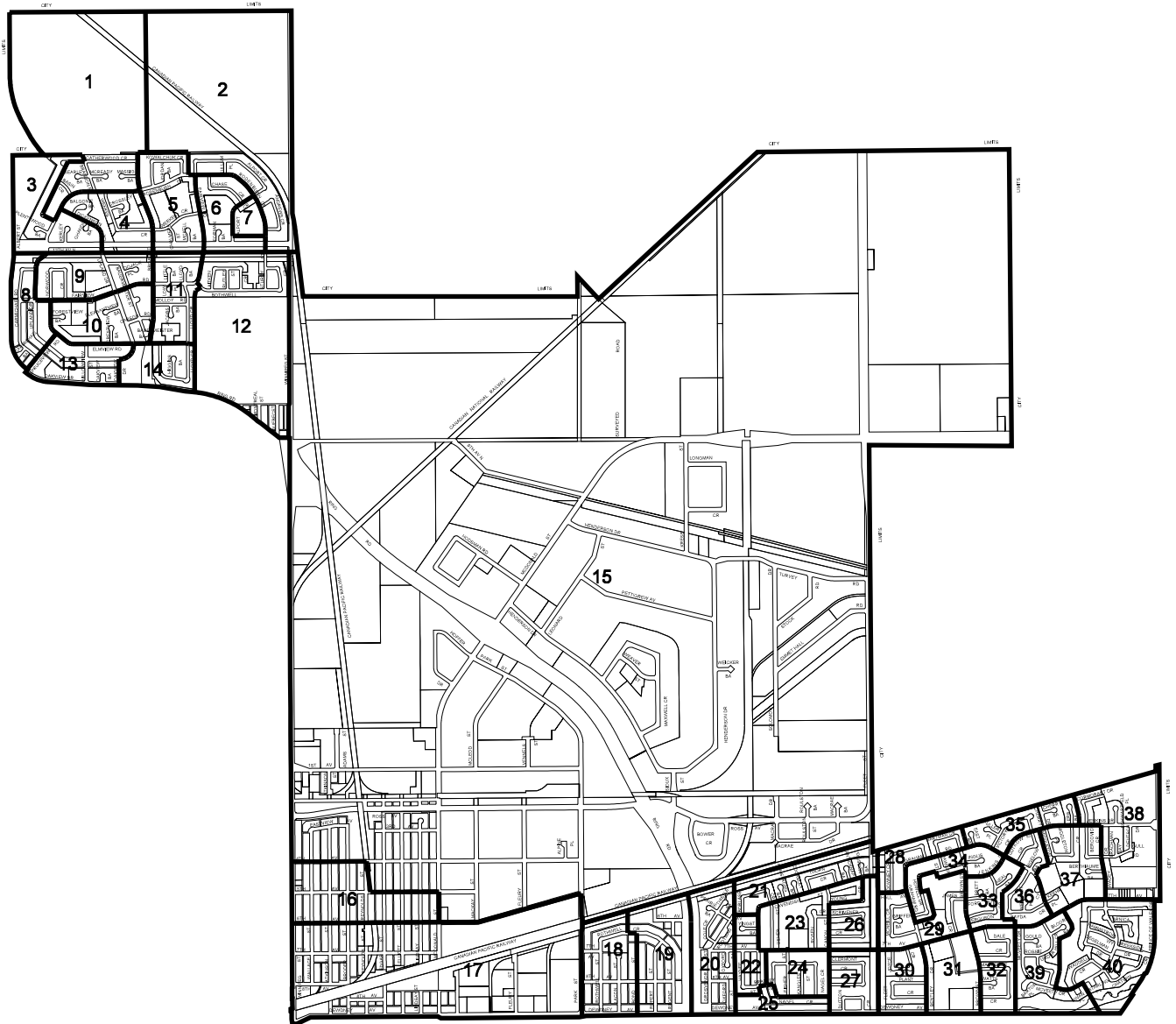
* PERSONAL CARE FACILITY POLL(S)
 EXTENDICARE SUNSET, REGINA
 SANTA MARIA SENIOR CITIZENS HOME, REGINA

NOTE: FIRST EDITION
 CONSTITUENCY BOUNDARIES ARE DRAWN
 PURSUANT TO THE REPRESENTATION ACT, 2002
 PUBLISHED BY THE OFFICE OF THE CHIEF ELECTORAL OFFICER
 URBAN MUNICIPAL BOUNDARIES AS OF APRIL 1, 2002
 © 2002 INFORMATION SERVICES CORPORATION OF SASKATCHEWAN



Vote Summary by Constituency Polling Division: Regina Northeast

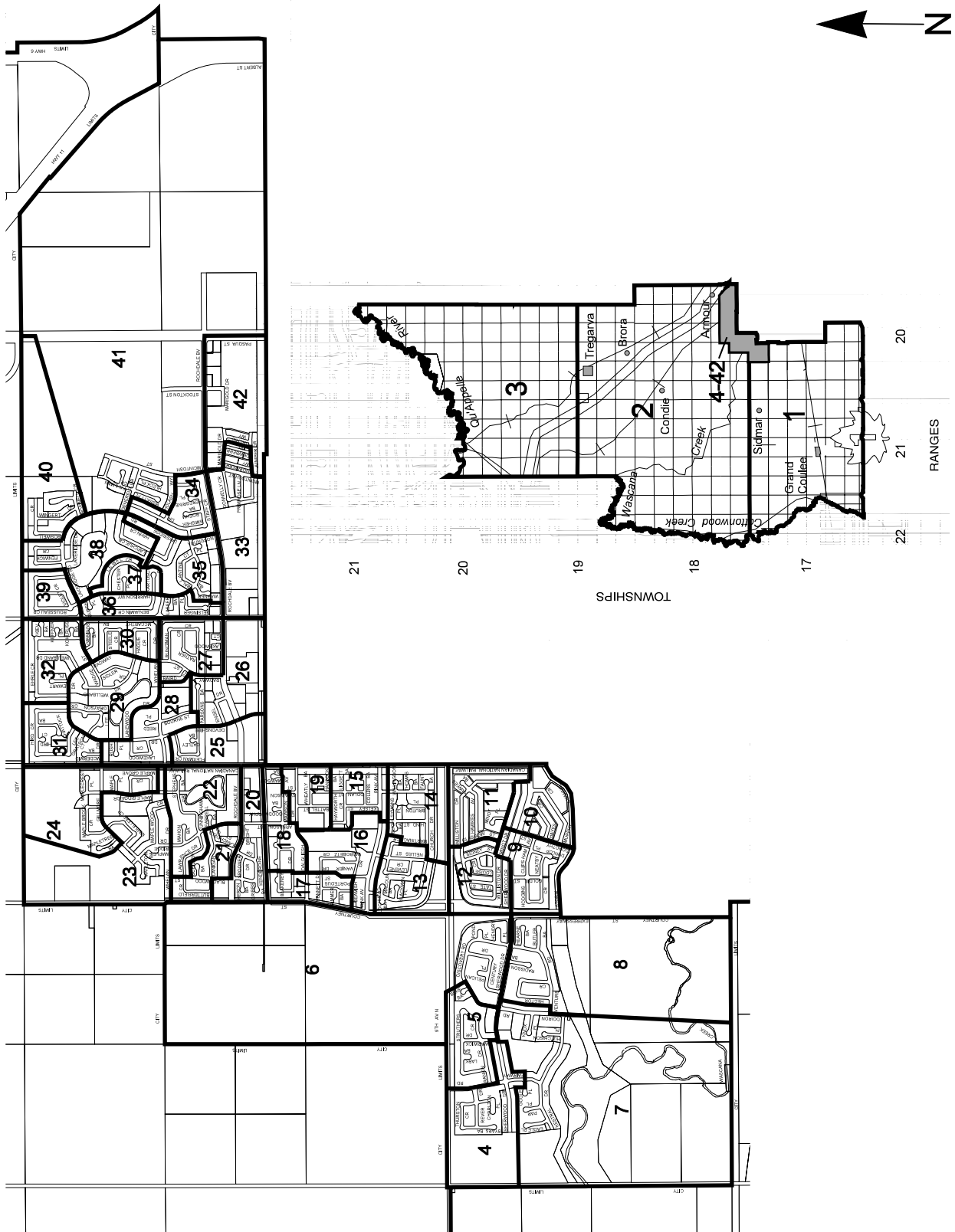
Polling Location		Votes Cast For						Ballots	
Poll No.	Name	Eligible Voters	Dennis Hydamaacka L.	Ron Harper N.D.P.	Susan Ferren NGA	George Marcotte P.C.	Dwayne Walter Sask.	Total Counted	Rejected
1	St. Gregory School	271	23	106	1	2	66	198	-
2	Ruth Pawson School	303	39	144	5	1	50	239	-
3	St. Gregory School	236	21	113	1	3	33	171	-
4	St. Gregory School	235	25	95	-	2	45	167	-
5	Ruth Pawson School	292	41	139	-	2	63	245	-
6	Ruth Pawson School	264	19	129	-	2	31	181	-
7	Ruth Pawson School	176	22	81	-	1	27	131	-
8	M. J. Coldwell School	266	26	125	1	1	40	193	-
9	St. Gregory School	232	19	100	2	1	41	163	-
10	M. J. Coldwell School	296	37	113	2	1	50	203	1
11	M. J. Coldwell School	244	24	100	-	1	44	169	-
12	Ruth Pawson School	259	32	109	4	2	28	175	-
13	M. J. Coldwell School	308	23	133	1	4	46	207	-
14	M. J. Coldwell School	256	9	101	1	-	35	146	-
15	Haultain School	288	23	151	1	1	38	214	1
16	Haultain School	267	31	130	3	1	25	190	-
17	Haultain School	300	28	82	5	2	25	142	-
18	Glencairn Neighbourhood Recreation Centre	178	13	79	4	-	16	112	-
19	Glencairn Neighbourhood Recreation Centre	260	25	91	1	-	22	139	1
20	Stewart Russell School	255	23	132	1	2	34	192	1
21	Stewart Russell School	258	19	103	2	4	24	152	-
22	Stewart Russell School	181	4	88	1	-	27	120	-
23	Stewart Russell School	235	24	102	1	-	39	166	1
24	Stewart Russell School	268	18	100	1	1	40	160	2
25	Stewart Russell School	175	16	54	5	1	28	104	-
26	St. Theresa School	240	15	91	3	2	36	147	-
27	Glencairn Neighbourhood Recreation Centre	216	17	81	-	1	36	135	1
28	St. Theresa School	226	24	85	-	2	25	136	-
29	St. Theresa School	252	23	100	1	4	55	183	-
30	Judge Bryant School	280	38	98	3	1	34	174	-
31	Judge Bryant School	161	24	60	-	2	31	117	-
32	Judge Bryant School	281	36	103	2	1	45	187	-
33	Judge Bryant School	242	29	103	1	-	25	158	-
34	St. Theresa School	290	31	80	2	1	51	165	-
35	Henry Braun School	260	41	103	2	1	35	182	-
36	Henry Braun School	276	27	111	-	2	65	205	-
37	Henry Braun School	284	26	122	-	2	39	189	-
38	Henry Braun School	250	24	88	-	-	52	164	2
39	Judge Bryant School	299	30	125	2	4	45	206	-
40A	Henry Braun School	223	23	87	-	-	49	159	-
40B	Henry Braun School	205	19	63	3	2	37	124	1
	Glencairn Neighbourhood Recreation Centre Advance		21	223	-	2	58	304	-
	Absentee Ballots		1	1	-	1	1	4	-
	Hospital/Remand Ballots		1	4	-	-	1	6	-
Totals		10,288	1,034	4,428	62	63	1,637	7,224	11
Candidate Elected - Ron Harper									
Plurality		2,791							
% Who Voted		70.32%							
% By Party			14.31%	61.30%	.86%	.87%	22.66%		



NOTE: FIRST EDITION
CONSTITUENCY BOUNDARIES ARE DRAWN
PURSUANT TO THE REPRESENTATION ACT, 2002
PUBLISHED BY THE OFFICE OF THE CHIEF ELECTORAL OFFICER
URBAN MUNICIPAL BOUNDARIES AS OF APRIL 1, 2002
© 2002 INFORMATION SERVICES CORPORATION OF SASKATCHEWAN



Polling Location		Votes Cast For					Ballots		
Poll No.	Name	Eligible Voters	Marlin Belt L.	Mark Wartman N.D.P.	Kelsey Pearson NGA	Darlene Hinks Sask.	Angela Barabonoff W.I.P.	Total Counted	Rejected
1	Grand Coulee	340	32	111	2	104	-	249	1
2	Condie	186	30	91	1	64	-	186	-
3	Valley View	248	17	59	1	104	2	183	-
4	Westhill Park Baptist Church, Regina	276	23	124	-	63	-	210	-
5	Westhill Park Baptist Church, Regina	258	24	130	-	78	2	234	-
6	Westhill Park Baptist Church, Regina	280	37	103	2	57	-	199	-
7	Westhill Park Baptist Church, Regina	313	36	135	-	88	-	259	-
8	Westhill Park Baptist Church, Regina	301	17	146	-	66	1	230	1
9	Westhill Park Baptist Church, Regina	276	24	117	2	66	-	209	1
10	St. Jerome School, Regina	246	13	83	2	62	-	160	-
11	St. Jerome School, Regina	282	14	136	-	57	-	207	-
12	St. Jerome School, Regina	231	30	83	1	59	-	173	-
13	St. Jerome School, Regina	275	10	136	-	45	1	192	-
14	St. Jerome School, Regina	246	15	98	-	34	1	148	1
15	Centennial School, Regina	260	16	102	-	34	1	153	3
16	Centennial School, Regina	245	17	100	-	37	-	154	-
17	Centennial School, Regina	243	16	90	2	28	-	136	-
18	Centennial School, Regina	272	32	126	2	50	3	213	-
19	Centennial School, Regina	205	9	75	3	36	-	123	-
20	North West Leisure Centre, Regina	218	22	146	2	56	1	227	-
21	North West Leisure Centre, Regina	253	18	109	-	44	1	172	1
22	North West Leisure Centre, Regina	300	20	109	1	67	2	199	1
23	St. Angela School, Regina	278	30	111	1	58	-	200	-
24	St. Angela School, Regina	304	12	139	1	64	2	218	-
25A	North West Leisure Centre, Regina	396	16	94	-	54	-	164	-
25B	North West Leisure Centre, Regina	10	57	2	18	-	-	87	-
26	Lakewood Manor, Regina	258	24	126	2	35	1	188	2
27	North West Leisure Centre, Regina	257	20	107	-	59	2	188	-
28	St. Angela School, Regina	325	27	129	1	62	1	220	1
29	MacNeill School, Regina	304	23	121	1	86	-	231	-
30	MacNeill School, Regina	257	16	117	2	49	-	184	4
31	St. Angela School, Regina	299	15	130	2	74	2	223	-
32	St. Angela School, Regina	282	18	102	-	64	-	184	2
33	Michael A. Riffel High School, Regina	214	15	98	-	41	-	154	-
34	Winston Knoll Collegiate, Regina	263	19	94	-	78	-	191	-
35	Michael A. Riffel High School, Regina	265	29	85	-	76	1	191	1
36	MacNeill School, Regina	252	17	102	-	63	-	182	-
37	MacNeill School, Regina	194	8	76	-	61	-	145	-
38	Winston Knoll Collegiate, Regina	234	18	84	4	55	-	161	-
39	Michael A. Riffel High School, Regina	233	20	86	2	54	1	163	-
40	Winston Knoll Collegiate, Regina	119	6	45	-	21	2	74	-
41	Winston Knoll Collegiate, Regina	121	12	39	-	30	-	81	-
42	Winston Knoll Collegiate, Regina	100	7	35	-	18	-	60	-
	Grand Coulee Advance		1	13	-	5	-	19	-
	Heritage United Church Advance, Regina		39	290	-	180	-	509	-
	Absentee Ballots		-	2	-	8	-	10	-
	Hospital/Remand Ballots		1	3	-	3	-	7	-
Totals		10,709	875	4,694	39	2,615	27	8,250	19
Candidate Elected - Mark Wartman									
Plurality		2,079							
% Who Voted		77.22%							
% By Party			10.60%	56.90%	.47%	31.70%	.33%		



NOTE: FIRST EDITION
 CONSTITUENCY BOUNDARIES ARE DRAWN
 PURSUANT TO THE REPRESENTATION ACT, 2002
 PUBLISHED BY THE OFFICE OF THE CHIEF ELECTORAL OFFICER
 URBAN MUNICIPAL BOUNDARIES AS OF APRIL 1, 2002
 © 2002 INFORMATION SERVICES CORPORATION OF SASKATCHEWAN

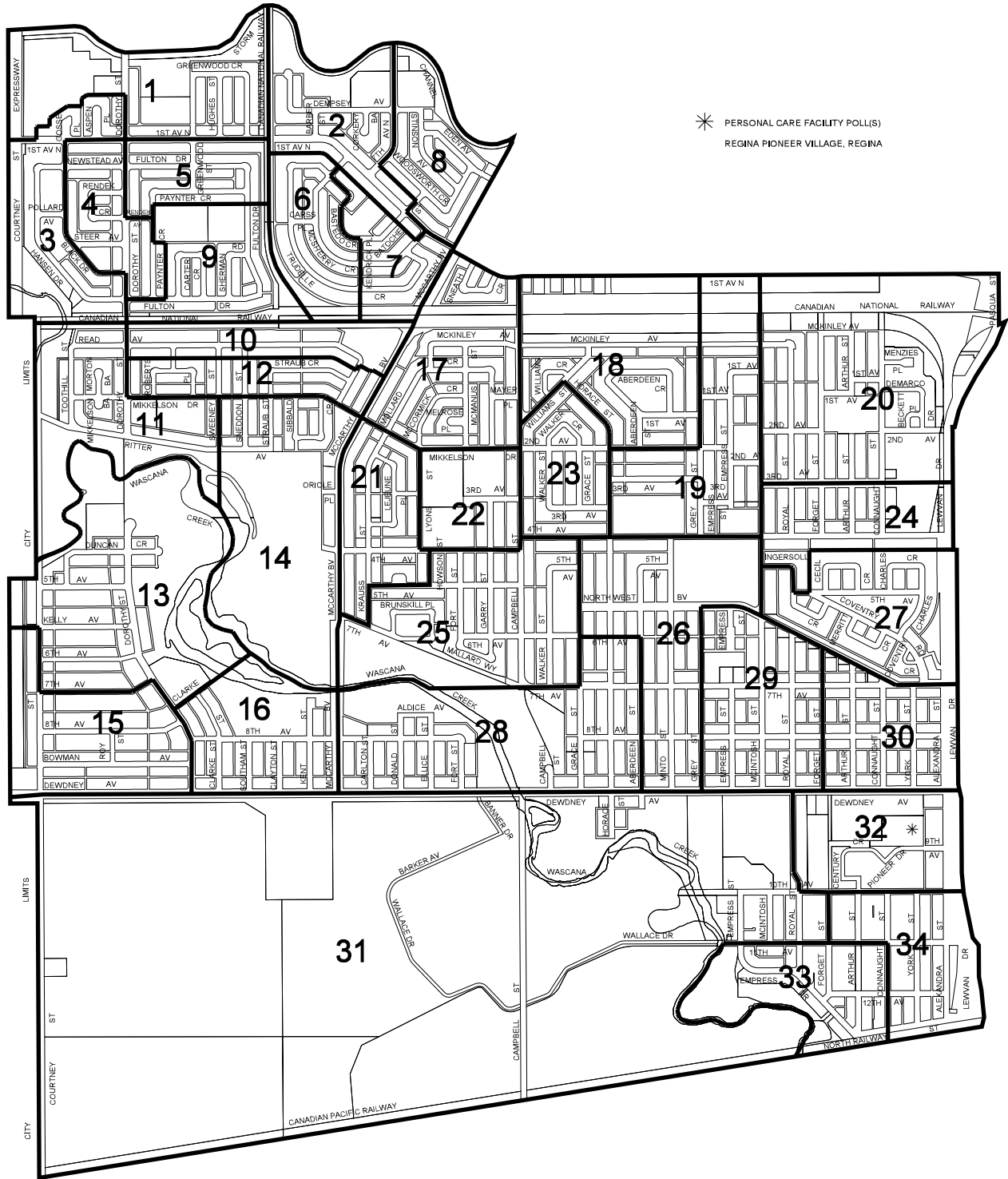


Vote Summary by Constituency Polling Division: Regina Rosemont

Polling Location		Votes Cast For					Ballots		
Poll No.	Name	Eligible Voters	Sherry Banadyga L.	Joanne Crofford N.D.P.	Victor Lau NGA	Vanessa Slater P.C.	Morris Elfenbaum Sask.	Total Counted	Rejected
1	St. Josaphat School	323	28	113	1	-	43	185	-
2	St. Joan of Arc School	180	26	85	2	-	36	149	-
3	St. Josaphat School	302	39	130	-	1	55	225	1
4	St. Josaphat School	259	39	136	-	1	42	218	-
5	St. Josaphat School	273	30	117	1	-	42	190	-
6	St. Joan of Arc School	263	25	104	2	-	44	175	-
7	St. Joan of Arc School	161	21	65	1	-	34	121	-
8	St. Joan of Arc School	205	25	102	1	-	36	164	-
9	McLurg School	304	35	127	-	-	34	196	-
10	McLurg School	165	15	105	-	1	29	150	-
11	McLurg School	220	13	102	1	2	34	152	-
12	McLurg School	243	24	96	1	-	37	158	1
13	Dieppe School	232	29	120	8	1	50	208	4
14	Dieppe School	193	11	94	4	-	21	130	-
15	Dieppe School	369	53	145	2	3	59	262	1
16	Dieppe School	196	30	99	2	1	38	170	1
17	St. Francis School	370	53	181	4	2	65	305	1
18	Rosemont School	237	17	96	3	-	59	175	-
19	Rosemont School	372	35	123	2	5	41	206	-
20	Martin Collegiate	412	43	174	4	1	54	276	2
21	St. Francis School	306	38	146	-	-	60	244	-
22	St. Francis School	77	8	30	-	1	9	48	-
23	Rosemont School	194	22	112	1	1	24	160	-
24	Martin Collegiate	229	11	69	4	1	29	114	1
25	Walker School	438	59	205	4	2	72	342	-
26	Martin Collegiate	395	35	144	4	1	59	243	1
27	Martin Collegiate	217	16	87	2	1	31	137	-
28	Walker School	461	32	188	6	3	52	281	2
29A	Rosemont United Church	302	29	119	3	1	40	192	-
29B	Rosemont United Church	174	16	80	3	-	20	119	-
30	Rosemont United Church	186	11	89	-	1	28	129	-
31	Eureka Fellowship Society	222	24	80	2	1	32	139	-
32	Regina Village Town Centre	211	30	138	1	1	24	194	2
33	Eureka Fellowship Society	174	20	89	1	1	30	141	1
34	Eureka Fellowship Society	222	14	86	3	-	25	128	-
	Regina Pioneer Village	375	16	55	-	7	8	86	1
	Eureka Fellowship Society Advance		16	170	3	1	78	268	1
	Absentee Ballots		-	11	-	-	2	13	-
	Hospital/Remand Ballots		2	14	-	-	1	17	2
Totals		9,462	990	4,226	76	41	1,477	6,810	22
Candidate Elected - Joanne Crofford									
Plurality		2,749							
% Who Voted		74.20%							
% By Party			14.54%	62.05%	1.12%	.60%	21.69%		



Constituency of Regina Rosemont



* PERSONAL CARE FACILITY POLL(S)
REGINA PIONEER VILLAGE, REGINA



NOTE: FIRST EDITION
CONSTITUENCY BOUNDARIES ARE DRAWN
PURSUANT TO THE REPRESENTATION ACT, 2002
PUBLISHED BY THE OFFICE OF THE CHIEF ELECTORAL OFFICER
URBAN MUNICIPAL BOUNDARIES AS OF APRIL 1, 2002
© 2002 INFORMATION SERVICES CORPORATION OF SASKATCHEWAN



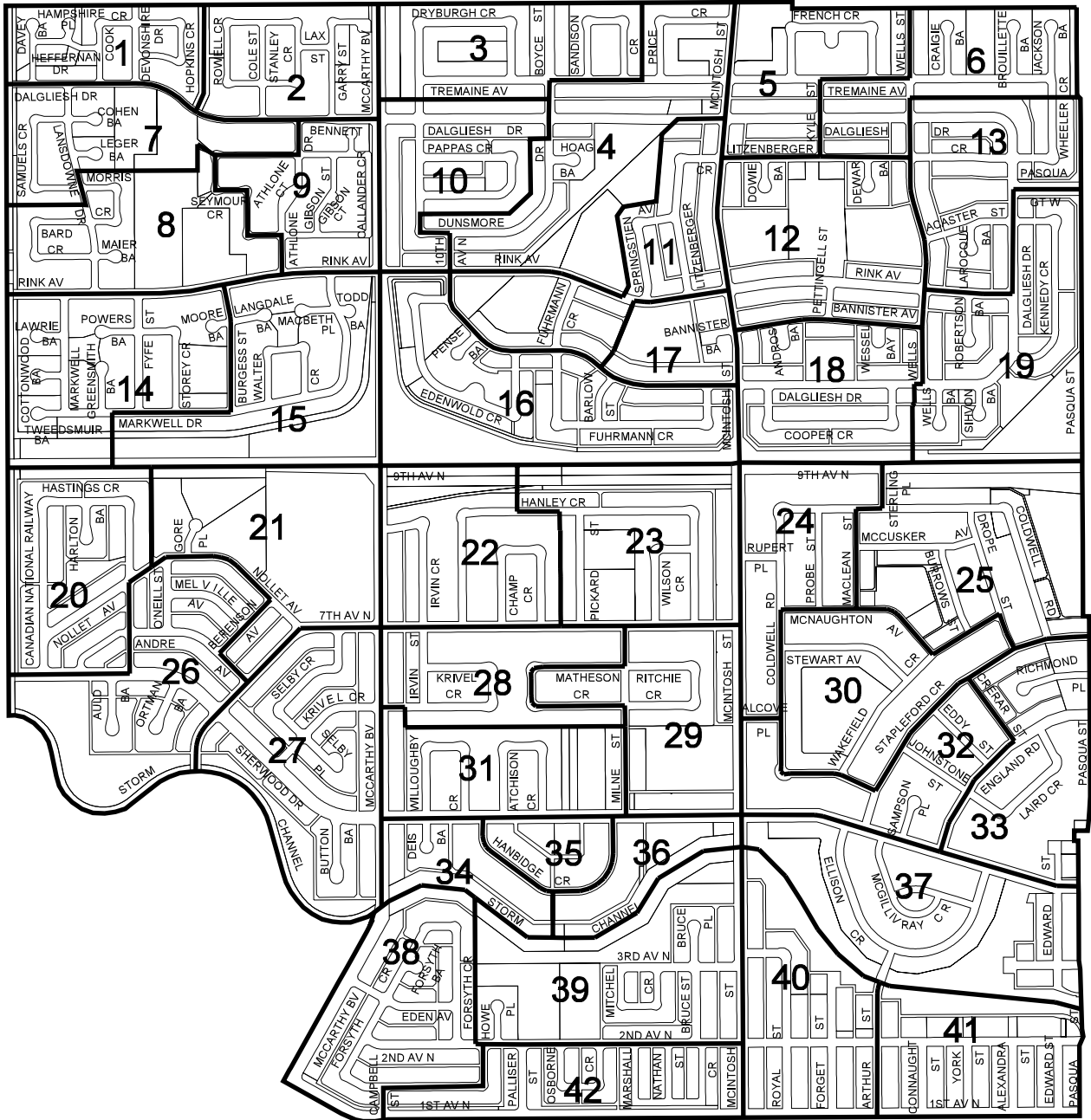
Polling Location		Votes Cast For						Ballots	
Poll No.	Name	Eligible Voters	S. Debbie Ward L.	Andrew Thomson N.D.P.	Garry Ashworth Ewart NGA	Jim Roberts Sask.	Shea Ritter W.I.P.	Total Counted	Rejected
1	A. E. Perry School	214	37	64	1	46	1	149	-
2	A. E. Perry School	246	32	87	-	92	1	212	1
3	A. E. Perry School	245	37	84	-	39	-	160	1
4	A. E. Perry School	265	42	107	-	59	-	208	-
5	A. E. Perry School	240	43	68	3	79	-	193	-
6	A. E. Perry School	231	42	78	2	66	-	188	-
7	A. E. Perry School	259	36	99	3	70	-	208	-
8	A. E. Perry School	200	29	68	2	41	-	140	2
9	George Bothwell Library	239	34	87	1	49	-	171	-
10	George Bothwell Library	269	47	93	1	66	-	207	-
11	Deshaye Catholic School	245	44	98	3	45	-	190	1
12	Deshaye Catholic School	212	31	78	3	44	-	156	-
13	Deshaye Catholic School	307	67	120	-	58	1	246	-
14	Deshaye Catholic School	211	26	79	2	33	-	140	-
15	Deshaye Catholic School	327	41	129	2	73	1	246	1
16	George Bothwell Library	271	42	95	2	64	1	204	-
17	George Bothwell Library	275	46	97	-	56	1	200	2
18	George Bothwell Library	224	36	71	1	69	-	177	-
19	George Bothwell Library	220	45	83	1	48	-	177	-
20	Deshaye Catholic School	213	28	76	2	28	2	136	-
21	Deshaye Catholic School	246	25	87	1	57	1	171	1
22	Carrefour des Plaines	200	25	67	2	33	1	128	2
23	Massey School	283	31	87	2	31	1	152	1
24	Massey School	240	46	97	4	31	-	178	-
25	Grant Road School	252	56	86	3	44	1	190	-
26	Grant Road School	247	39	102	-	47	-	188	-
27	Grant Road School	230	33	107	1	42	-	183	-
28	Grant Road School	244	38	98	-	36	-	172	-
29	Massey School	242	56	80	4	54	-	194	1
30	Massey School	251	33	107	-	64	-	204	-
31	Massey School	225	44	83	2	40	1	170	-
32	Carrefour des Plaines	222	40	94	1	49	-	184	-
33	Carrefour des Plaines	278	54	106	3	60	1	224	-
34	Carrefour des Plaines	223	39	104	3	45	-	191	-
35	Massey School	292	62	83	3	60	1	209	-
36	St. Matthew School	208	36	85	2	42	1	166	-
37	St. Matthew School	207	41	75	4	44	-	164	-
38	Grant Road School	250	56	92	1	44	1	194	-
39	Grant Road School	229	25	81	1	54	2	163	-
40	St. Matthew School	241	41	90	2	50	-	183	-
41	St. Matthew School	255	43	117	2	40	-	202	-
42	St. Matthew School	215	36	91	3	36	-	166	-
43	St. Matthew School	257	48	104	-	56	-	208	-
44	Massey School	284	42	103	5	51	-	201	-
45	St. Matthew School	329	34	90	5	51	-	180	-
46	Carrefour des Plaines	255	26	71	3	37	1	138	1
47	Carrefour des Plaines	281	39	115	6	63	1	224	-
48	Carrefour des Plaines	237	24	91	2	46	-	163	-
	Extencicare Elmview	58	2	12	-	4	-	18	2
	Extencicare Parkside	230	5	21	1	8	2	37	-
	Whitmore Park United Church Advance		86	261	2	191	2	542	1
	Absentee Ballots		3	10	-	9	-	22	8
	Hospital/Remand Ballots		1	4	-	2	-	7	-
Totals		12,124	1,994	4,662	97	2,646	25	9,424	25
Candidate Elected - Andrew Thomson									
Plurality		2,016							
% Who Voted		77.94%							
% By Party			21.16%	49.47%	1.03%	28.08%	.26%		



Polling Location		Votes Cast For					Ballots		
Poll No.	Name	Eligible Voters	Perry Juttla L.	Sandra Morin N.D.P.	Nigel Taylor NGA	Mike Shenher Sask.	Lindy Kasperski Ind.	Total Counted	Rejected
1	W. H. Ford School	209	23	89	2	27	3	144	-
2	W. H. Ford School	287	21	135	2	37	5	200	-
3	W. H. Ford School	243	15	110	2	23	4	154	-
4	Henry Janzen School	254	15	109	2	63	4	193	-
5	George Lee School	221	14	115	2	42	5	178	-
6	George Lee School	228	24	96	-	47	6	173	-
7	W. H. Ford School	229	20	105	-	27	5	157	-
8	W. H. Ford School	234	18	88	1	35	4	146	1
9	W. H. Ford School	238	14	101	1	43	4	163	-
10	Henry Janzen School	239	18	95	2	52	6	173	-
11	St. Bernadette School	269	13	119	1	50	6	189	-
12	George Lee School	236	19	119	1	39	4	182	-
13	George Lee School	265	34	125	4	38	4	205	2
14	Henry Janzen School	328	32	139	2	45	4	222	-
15	Henry Janzen School	249	20	120	1	34	5	180	-
16	Henry Janzen School	304	20	141	-	57	4	222	-
17	St. Bernadette School	209	12	85	-	25	2	124	-
18	George Lee School	247	28	95	-	56	3	182	-
19	George Lee School	276	20	130	1	53	4	208	-
20	Regina Christian School (Former)	258	18	124	1	40	5	188	-
21	Regina Christian School (Former)	234	19	95	2	26	4	146	-
22	Regina Christian School (Former)	268	27	108	2	48	22	207	-
23	Regina Christian School (Former)	215	13	117	-	41	9	180	1
24	Elsie Mironuck School	214	18	84	-	39	1	142	-
25	Elsie Mironuck School	284	16	138	2	49	2	207	-
26	Regina Christian School (Former)	285	39	98	2	64	4	207	-
27	Regina Christian School (Former)	288	13	148	4	46	8	219	-
28	St. Mary School	248	17	106	2	43	6	174	-
29	St. Mary School	192	19	98	-	31	2	150	-
30	Elsie Mironuck School	211	24	92	1	31	3	151	-
31	St. Mary School	216	8	89	1	37	7	142	-
32	Elsie Mironuck School	219	16	103	-	36	2	157	-
33	Elsie Mironuck School	221	22	61	5	49	-	137	-
34	Norman Kennedy Presbyterian Church	108	4	41	1	19	1	66	-
35	Norman Kennedy Presbyterian Church	169	3	47	2	24	2	78	-
36	Norman Kennedy Presbyterian Church	141	13	34	2	13	3	65	-
37	Elsie Mironuck School	262	15	107	4	32	6	164	-
38	Ken Jenkins School	336	20	145	1	48	5	219	1
39	Ken Jenkins School	221	17	116	1	23	1	158	-
40	St. James United Church	217	9	86	-	26	3	124	-
41	St. James United Church	244	8	83	2	18	2	113	-
42	Ken Jenkins School	197	5	114	3	31	2	155	1
	St. James United Church Advance		22	228	2	84	9	345	-
	Absentee Ballots		-	6	-	1	-	7	-
	Hospital/Remand Ballots		1	10	-	1	1	13	-
Totals		10,013	766	4,594	64	1,693	192	7,309	6
Candidate Elected - Sandra Morin									
Plurality		2,901							
% Who Voted		73.06%							
% By Party			10.48%	62.85%	.88%	23.16%	2.63%		



Constituency of Regina Walsh Acres



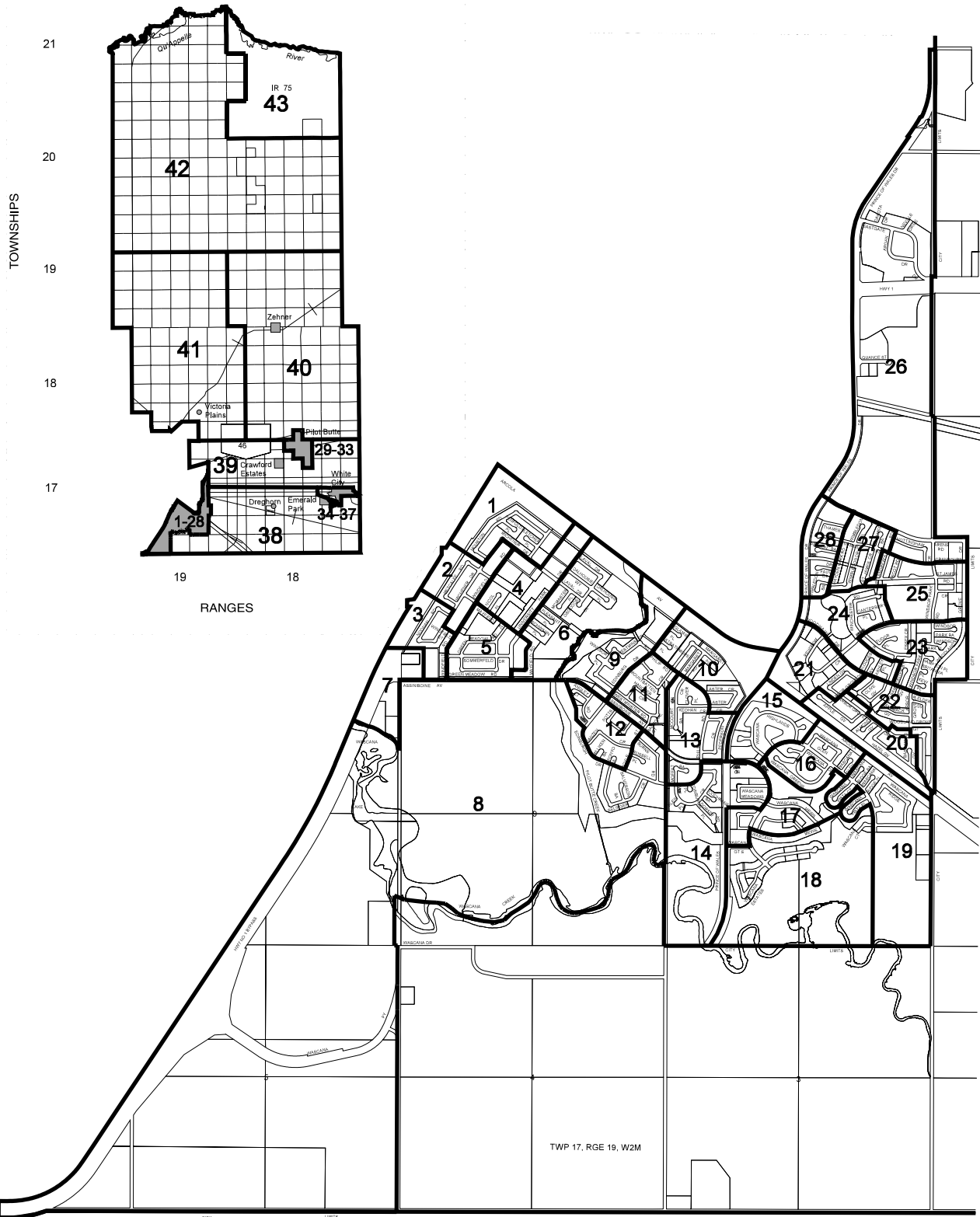
NOTE: FIRST EDITION
 CONSTITUENCY BOUNDARIES ARE DRAWN
 PURSUANT TO THE REPRESENTATION ACT 2002
 PUBLISHED BY THE OFFICE OF THE CHIEF ELECTORAL OFFICER
 URBAN MUNICIPAL BOUNDARIES AS OF APRIL 1, 2002
 © 2002 INFORMATION SERVICES CORPORATION OF SASKATCHEWAN



Polling Location		Votes Cast For				Ballots		
Poll No.	Name	Eligible Voters	Frank William Proto L.	Doreen E. Hamilton N.D.P.	John Keen NGA	Dan Thibault Sask.	Total Counted	Rejected
1	St. Dominic Savio School, Regina	326	44	109	3	71	227	-
2	St. Dominic Savio School, Regina	265	44	109	3	75	231	-
3	St. Dominic Savio School, Regina	257	35	100	2	77	214	-
4	Wilfred Hunt School, Regina	305	33	77	1	71	182	-
5	Wilfred Hunt School, Regina	319	45	127	2	71	245	-
6	Wilfred Hunt School, Regina	267	52	89	1	79	221	-
7	Storie Manor Residence, Regina	203	22	86	-	50	158	-
8	Discovery Baptist Church, Regina	359	72	108	1	117	298	-
9	Discovery Baptist Church, Regina	307	50	83	-	71	204	1
10	W. S. Hawrylak School, Regina	244	52	83	-	60	195	-
11	W. S. Hawrylak School, Regina	289	54	94	-	74	222	-
12	W. S. Hawrylak School, Regina	276	46	88	1	87	222	1
13	W. S. Hawrylak School, Regina	344	62	120	1	87	270	-
14	Living Hope Alliance Church, Regina	276	55	64	2	89	210	1
15	Celebration Lutheran Church, Regina	209	37	84	-	65	186	-
16	Living Hope Alliance Church, Regina	249	44	61	-	86	191	1
17	Living Hope Alliance Church, Regina	242	37	74	1	85	197	-
18	Living Hope Alliance Church, Regina	209	42	50	-	53	145	1
19	Living Hope Alliance Church, Regina	290	51	65	2	100	218	-
20	Celebration Lutheran Church, Regina	310	52	122	-	89	263	-
21	Celebration Lutheran Church, Regina	251	49	81	1	73	204	1
22	St. Gabriel School, Regina	325	53	114	1	77	245	-
23	St. Gabriel School, Regina	336	45	144	2	64	255	-
24	Sandra Schmirler Leisure Centre, Regina	222	23	86	-	81	190	1
25	Jack MacKenzie School, Regina	262	40	85	-	78	203	-
26	St. Gabriel School, Regina	181	23	50	-	32	105	1
27	Jack MacKenzie School, Regina	269	46	77	3	64	190	-
28	Jack MacKenzie School, Regina	252	29	95	-	60	184	-
29	Pilot Butte West	202	18	77	2	20	117	-
30	Pilot Butte North	260	36	92	1	47	176	-
31	Pilot Butte East	178	16	72	-	31	119	-
32	Pilot Butte South	273	28	89	4	64	185	-
33	Pilot Butte Centre	279	27	86	1	46	160	-
34	Emerald Park West	315	34	81	1	125	241	-
35	White City/Emerald Park Centre	346	34	117	2	103	256	-
36	White City East	328	24	117	1	94	236	-
37	White City/Emerald Park South	281	17	77	1	115	210	-
38	Emerald Park/Rural	275	30	58	-	116	204	-
39	Pilot Butte Rural South	284	21	101	4	66	192	-
40	Pilot Butte Rural North	254	42	65	1	84	192	-
41	Victoria Plains	190	15	57	-	59	131	-
42	Valley View	231	10	42	2	98	152	2
43	Piapot I. R.	232	7	82	-	2	91	-
	Etaples Community Hall Advance		4	17	-	36	57	-
	Living Hope Alliance Church Advance, Regina		71	186	-	228	485	-
	Absentee Ballots		1	5	-	16	22	-
	Hospital/Remand Ballots		-	5	-	2	7	-
Totals		11,572	1,672	3,951	47	3,438	9,108	10
Candidate Elected - Doreen E. Hamilton								
Plurality		513						
% Who Voted		78.79%						
% By Party			18.36%	43.38%	.51%	37.75%		



Constituency of Regina Wascana Plains



NOTE: FIRST EDITION
 CONSTITUENCY BOUNDARIES ARE DRAWN
 PURSUANT TO THE REPRESENTATION ACT, 2002
 PUBLISHED BY THE OFFICE OF THE CHIEF ELECTORAL OFFICER
 URBAN MUNICIPAL BOUNDARIES AS OF APRIL 1, 2002
 © 2002 INFORMATION SERVICES CORPORATION OF SASKATCHEWAN

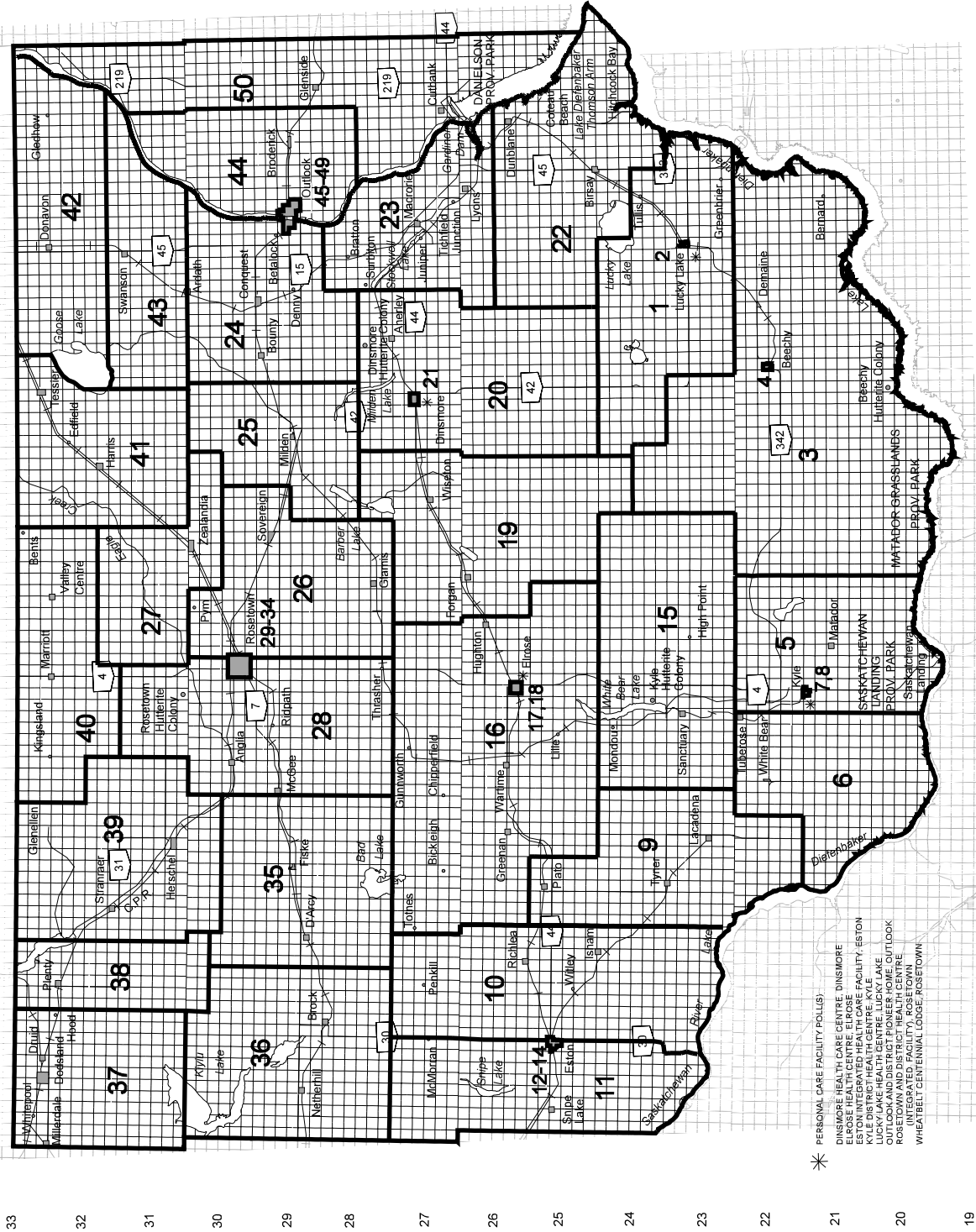



Vote Summary by Constituency Polling Division: Rosetown-Elrose

Polling Location		Votes Cast For			Ballots		
Poll No.	Name	Eligible Voters	Janay Volk L.	Jack Randall Mason N.D.P.	Elwin Hermanson Sask.	Total Counted	Rejected
1	Lucky Lake Rural	142	6	13	89	108	-
2	Lucky Lake	197	12	29	112	153	-
3	Beechy Rural	353	10	24	193	227	-
4	Beechy	214	1	46	120	167	-
5	Kyle Rural East	154	8	37	67	112	-
6	Kyle Rural West	132	9	50	45	104	-
7	Kyle East	123	7	55	31	93	-
8	Kyle West	178	9	67	63	139	-
9	Lacadena	123	8	22	62	92	-
10	Eston Rural East	147	18	18	73	109	1
11	Eston Rural West	112	5	10	59	74	-
12	Eston North	235	26	29	104	159	1
13	Eston East	258	22	33	121	176	-
14	Eston West	240	31	27	114	172	1
15	Sanctuary	134	4	22	20	46	-
16	Elrose Rural	232	14	33	123	170	1
17	Elrose East	115	8	25	56	89	-
18	Elrose West	190	21	54	103	178	-
19	Wiseton	212	11	36	114	161	-
20	Dinsmore Rural	152	1	25	91	117	-
21	Dinsmore	229	15	47	109	171	-
22	Birsay	229	18	27	135	180	-
23	Macrorie	194	6	42	90	138	-
24	Conquest	314	24	75	146	245	-
25	Milden	148	14	32	107	153	-
26	Rosetown Rural East/Sovereign	217	13	16	130	159	-
27	Zealandia	185	11	32	88	131	-
28	Rosetown Rural West	212	16	19	127	162	-
29	Rosetown Centre East	265	19	60	115	194	1
30	Rosetown Centre North	210	9	58	94	161	2
31	Rosetown Centre	241	9	45	102	156	1
32	Rosetown South East	326	25	88	112	225	-
33	Rosetown South West	224	26	47	77	150	-
34	Rosetown North West	302	28	64	130	222	1
35	Fiske	204	10	24	112	146	-
36	Brock/Netherhill	253	18	44	124	186	-
37	Doddsland	232	25	14	117	156	-
38	Plenty	158	14	17	97	128	-
39	Herschel/Stranraer	159	16	29	77	122	-
40	Marriott/Valley Centre	117	7	19	51	77	-
41	Harris/Tessier	263	17	98	109	224	-
42	Donavon	160	11	19	64	94	-
43	Swanson	152	5	13	55	73	1
44	Outlook Rural	165	14	40	69	123	-
45	Outlook Centre	296	28	71	97	196	1
46	Outlook South	271	10	60	86	156	5
47	Outlook East	281	12	63	123	198	-
48	Outlook West	268	12	67	102	181	-
49	Outlook North/River West	251	21	50	100	171	1
50	Glenside/Cutbank	236	18	44	119	181	-
	Dinsmore Health Care Centre, Dinsmore	17	2	3	1	6	1
	Elrose Health Centre, Elrose	20	1	4	5	10	-
	Eston Integrated Health Care Facility, Eston	30	3	10	11	24	-
	Kyle District Health Centre, Kyle	14	2	2	6	10	-
	Lucky Lake Health Centre, Lucky Lake	10	-	3	4	7	-
	Outlook and District Pioneer Home, Outlook	52	3	8	8	19	1
	Rosetown and District Health Centre (I), Rosetown	14	2	8	4	14	-
	Wheatbelt Centennial Lodge, Rosetown	10	-	7	5	12	1
	Eston Advance		11	22	30	63	-
	Kyle Advance		2	17	22	41	-
	Outlook Advance		14	59	116	189	1
	Rosetown Advance		13	69	111	193	-
	Absentee Ballots		1	3	12	16	-
	Hospital/Remand Ballots		2	6	14	22	1
Totals		10,572	758	2,200	5,173	8,131	22
Candidate Elected - Elwin Hermanson							
Plurality		2,973					
% Who Voted		77.12%					
% By Party			9.32%	27.06%	63.62%		



Constituency of Rosetown-Elrose



- * PERSONAL CARE FACILITY (POLUS)
- DINSMORE HEALTH CARE CENTRE, DINSMORE
- ELROSE HEALTH CENTRE, ELROSE
- ELROSE FACILITY, ELROSE
- KYLE DISTRICT HEALTH CENTRE, KYLE
- LUCKY LAKE HEALTH CENTRE, LUCKY LAKE
- OUTLOOK AND DISTRICT PIONEER HOME, OUTLOOK
- ROSETOWN AND DISTRICT PIONEER HOME, OUTLOOK
- ROSETOWN FACILITY, ROSETOWN
- INTEGRATED FACILITY, ROSETOWN
- WHEATBELT CENTENNIAL LODGE, ROSETOWN

NOTE: FIRST EDITION
 CONSTITUENCY BOUNDARIES ARE DRAWN PURSUANT TO THE REPRESENTATION ACT 2002 PUBLISHED BY THE OFFICE OF THE CHIEF ELECTORAL OFFICER URBAN MUNICIPAL BOUNDARIES AS OF APRIL 1, 2002
 © 2002 INFORMATION SERVICES CORPORATION OF SASKATCHEWAN

TOWNSHIPS

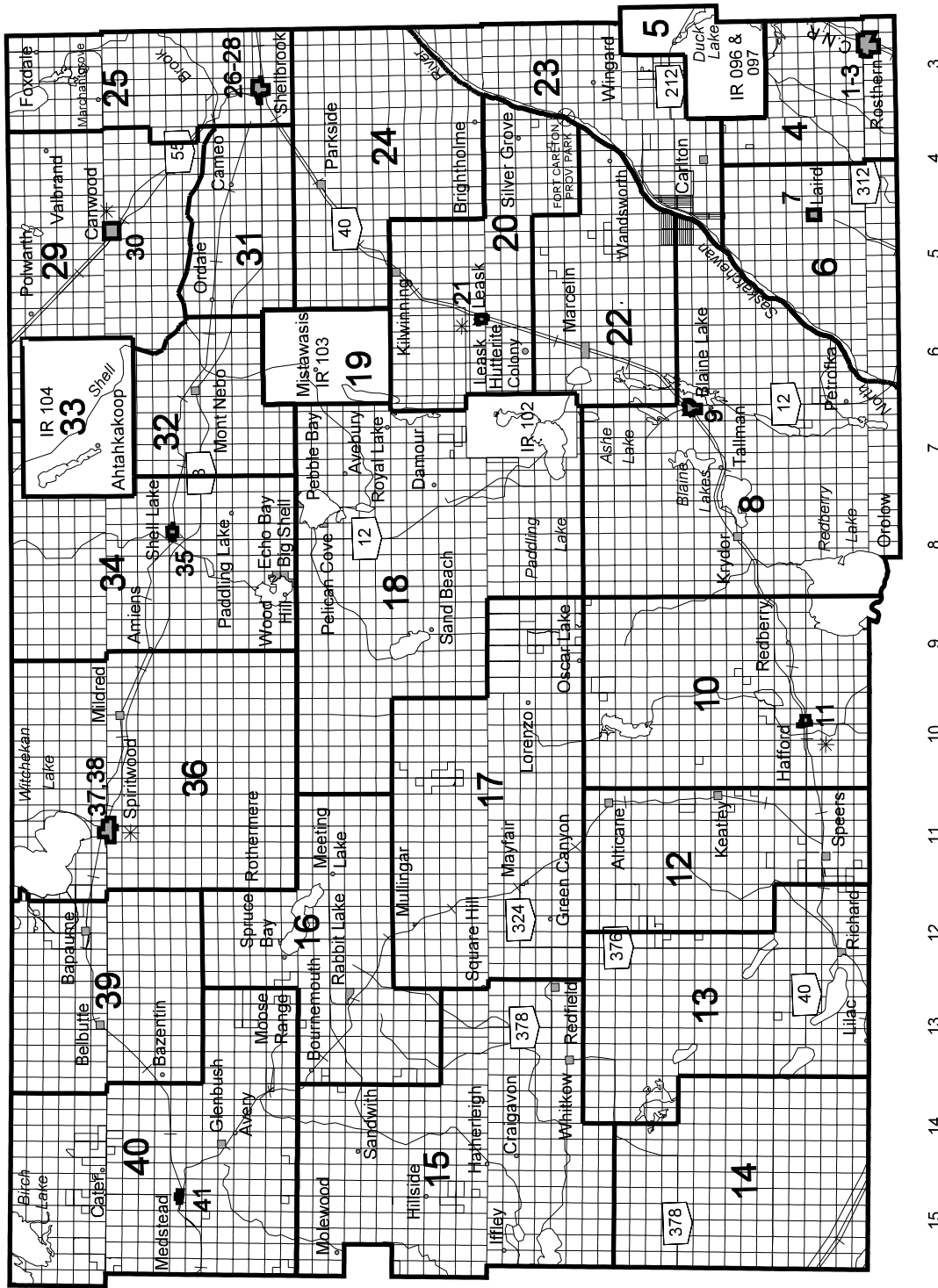
RANGES



Polling Location		Votes Cast For					Ballots	
Poll No.	Name	Eligible Voters	George Cameron L.	John Serhienko N.D.P.	Denis Allchurch Sask.	Laverne Isaac W.I.P.	Total Counted	Rejected
1	Rosthern Centre	286	28	85	61	2	176	-
2	Rosthern North	344	33	92	83	3	211	-
3	Rosthern South West	330	24	103	107	2	236	-
4	Rosthern Rural	135	17	18	63	3	101	-
5A	Okemasis I. R./Beardy I. R.	607	44	46	7	1	98	2
5B	Okemasis I. R./Beardy I. R.	607	53	43	9	-	105	-
6	Laird Rural	245	6	41	124	2	173	2
7	Laird	170	15	56	56	3	130	-
8	Blaine Lake Rural	218	18	52	80	8	158	1
9	Blaine Lake	320	22	119	94	4	239	-
10	Hafford Rural	194	4	28	93	3	128	-
11	Hafford	277	17	93	77	4	191	-
12	Speers	189	10	46	72	4	132	-
13	Richard	180	8	42	71	3	124	-
14	Willow Heights	247	16	55	96	6	173	-
15	Hatherleigh	236	7	32	97	2	138	-
16	Rabbit Lake	214	11	31	80	1	123	1
17	Mayfair	219	15	44	87	3	149	-
18	Muskeg Lake	320	17	72	71	1	161	-
19	Mistawasis I. R.	360	46	63	8	1	118	1
20	Leask Rural	202	8	26	94	-	128	-
21	Leask	271	19	41	106	4	170	-
22	Marcelin	239	27	62	59	6	154	-
23	Wingard	104	7	14	50	2	73	-
24	Parkside	286	7	67	107	6	187	2
25	Shellbrook Rural	273	14	69	98	4	185	-
26	Shellbrook South West	251	13	73	80	1	167	-
27	Shellbrook North	316	15	114	92	4	225	-
28	Shellbrook South East	258	17	87	56	9	169	-
29	Canwood Rural	226	10	54	88	4	156	-
30	Canwood	250	12	83	82	2	179	-
31	Cameo	167	8	24	87	3	122	-
32	Mont Nebo	94	7	16	28	4	55	-
33A	Ahtahkakoop I. R.	476	10	62	3	-	75	1
33B	Ahtahkakoop I. R.	476	7	69	2	1	79	-
34	Shell Lake Rural	315	14	58	132	8	212	1
35	Shell Lake	141	7	38	35	2	82	-
36	Spiritwood Rural	269	11	46	145	10	212	-
37	Spiritwood East	349	23	61	167	4	255	-
38	Spiritwood West	261	15	60	79	1	155	2
39	Belbutte	168	19	26	85	4	134	1
40	Medstead Rural	282	10	42	158	11	221	-
41	Medstead	94	8	25	34	4	71	-
	Whispering Pine Place, Canwood	30	2	10	3	1	16	1
	Hafford Hospital and Special Care Centre, Hafford	17	1	4	3	-	8	-
	Wheatland Lodge, Leask	30	5	-	7	-	12	1
	Mennonite Nursing Homes, Rosthern	126	12	18	36	2	68	3
	Parkland Terrace, Shellbrook	34	2	5	4	-	11	-
	Spiritwood and District Health Complex (I), Spiritwood	35	3	4	3	1	11	-
	Hafford Advance	2	2	36	29	2	69	-
	Leask Advance	4	4	28	36	1	69	-
	Rabbit Lake Advance	4	4	23	51	2	80	-
	Rosthern Advance	3	3	30	22	1	56	-
	Shellbrook Advance	2	2	26	45	1	74	-
	Spiritwood Advance	5	5	23	46	-	74	-
	Absentee Ballots	-	-	5	8	-	13	-
	Hospital/Remand Ballots	-	3	8	8	-	19	1
Totals		10,655	747	2,598	3,604	161	7,110	20
Candidate Elected - Denis Allchurch								
Plurality		1,006						
% Who Voted		66.92%						
% By Party			10.51%	36.54%	50.69%	2.26%		




Constituency of Rosthern-Shellbrook



51
50
49
48
47
46
45
44
43
42

TOWNSHIPS



3
4
5
6
7
8
9
10
11
12
13
14
15

RANGES

- * PERSONAL CARE FACILITY (POLIS)
- WHISPERING PINE PLACE, CANWOOD
- WINDY HILLS HOSPITAL AND SPECIAL CARE CENTRE, HAFORD
- WHEATLAND LODGE, LEASK
- WENONITE NURSING HOMES, ROSTHERN
- WINDY HILLS HOSPITAL AND SPECIAL CARE CENTRE, ROSTHERN
- SPRITWOOD AND DISTRICT HEALTH COMPLEX (INTEGRATED FACILITY), SPRITWOOD

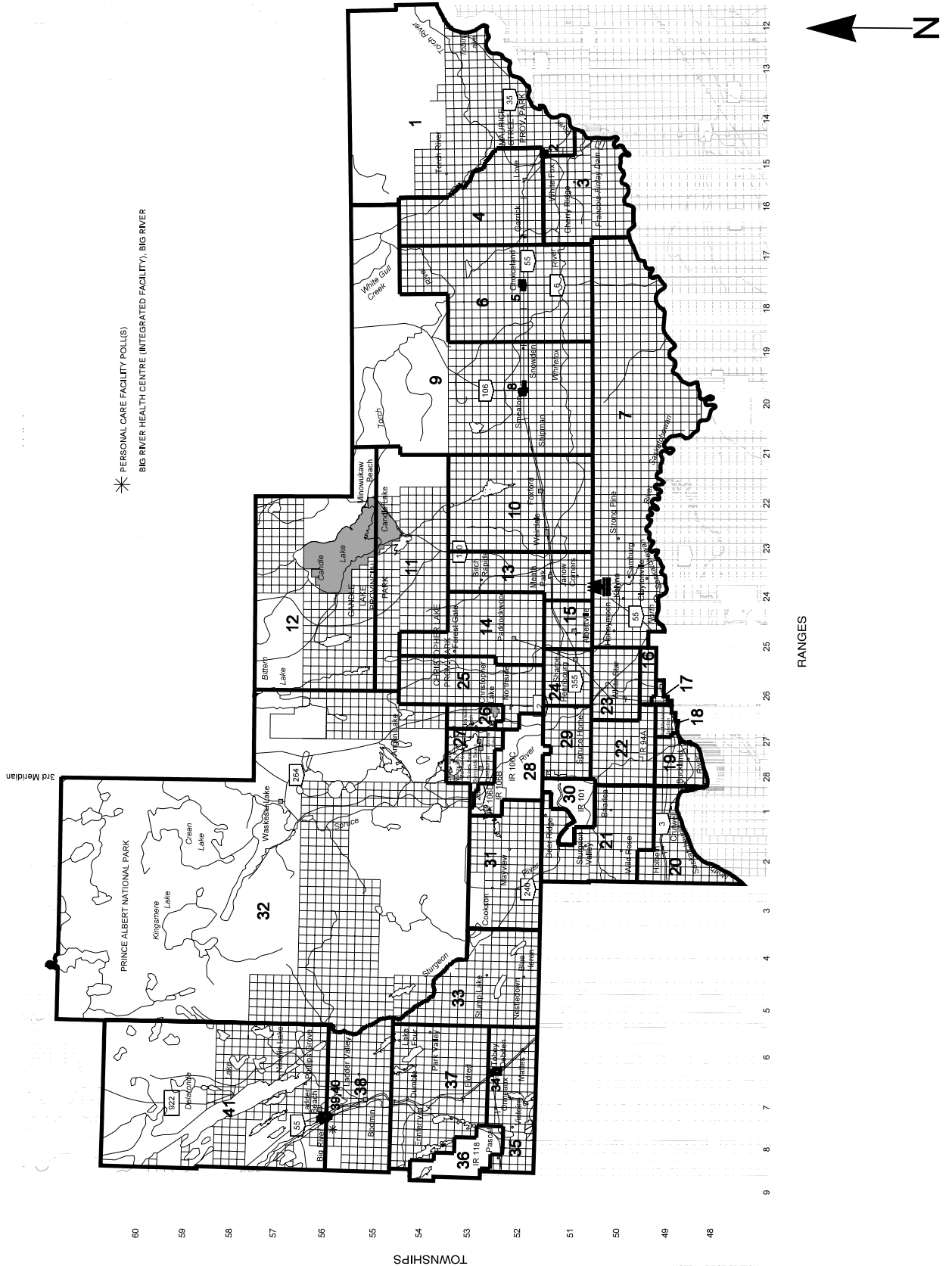
NOTE: FIRST EDITION
 CONSTITUENCY BOUNDARIES ARE DRAWN
 PURSUANT TO THE REPRESENTATION ACT, 2002
 PUBLISHED BY THE OFFICE OF THE CHIEF ELECTORAL OFFICER
 URBAN MUNICIPAL BOUNDARIES AS OF APRIL 1, 2002
 © 2002 INFORMATION SERVICES CORPORATION OF SASKATCHEWAN



Polling Location		Votes Cast For					Ballots	
Poll No.	Name	Eligible Voters	Cliff Rose L.	Lon Borgerson N.D.P.	Gerald Regnitter NGA	Daryl Wiberg Sask.	Total Counted	Rejected
1	White Fox Rural	187	14	46	6	101	167	-
2	White Fox	255	17	70	2	50	139	-
3	Cherry Ridge	178	9	26	1	54	90	-
4	Love	267	17	44	6	109	176	1
5	Choiceland	267	7	78	5	61	151	-
6	Choiceland Rural	218	21	49	5	81	156	1
7	Honeymoon	296	27	76	1	103	207	1
8	Smeaton	122	9	24	5	38	76	-
9	Smeaton Rural	200	13	46	4	58	121	-
10	Weirdale	195	28	61	4	69	162	-
11	Candle Lake South	202	12	77	2	59	150	-
12	Candle Lake North	254	26	89	2	79	196	-
13	Meath Park	300	22	103	4	87	216	-
14	Paddockwood	253	15	78	1	89	183	-
15	Albertville	167	27	52	4	60	143	-
16	Green Acres	219	18	118	4	56	196	-
17	Nesbitt Heights	248	21	85	4	47	157	-
18	Par Place	327	24	124	10	98	256	-
19	Buckland	313	26	107	7	74	214	-
20	Holbein	253	15	85	6	59	165	-
21	Wild Rose	342	15	122	3	97	237	-
22	Redwing	365	24	132	1	65	222	-
23	White Star	257	14	55	5	97	171	-
24	Henribourg	173	15	41	2	55	113	-
25	Northside	242	16	70	11	97	194	-
26	Christopher Lake	291	19	111	20	59	209	-
27	Tweedsmuir	414	28	139	10	100	277	1
28	Montreal Lake I. R./Little Red River I. R.	257	10	169	4	7	190	9
29	Spruce Home	250	14	97	2	34	147	1
30A	Sturgeon Lake I. R.	743	2	123	1	-	126	1
30B	Sturgeon Lake I. R.	5	5	123	-	4	132	1
31	Mayview	157	19	19	1	56	95	-
32	Wasquesiu	114	15	28	3	20	66	-
33	Stump Lake	187	3	51	2	69	125	1
34	Debden	233	43	58	7	54	162	-
35	Debden Rural South	174	21	31	1	68	121	-
36A	Big River I. R.	860	1	93	1	2	97	-
36B	Big River I. R.	7	7	136	-	9	152	-
37	Debden Rural North	199	15	34	6	50	105	-
38	Big River Rural	292	12	44	4	80	140	-
39	Big River South	194	15	38	3	47	103	-
40	Big River North	236	15	55	4	53	127	-
41	Delaronde	279	18	50	5	91	164	-
	Big River Health Centre (I), Big River	21	3	4	-	2	9	-
	Big River Advance		4	18	1	17	40	-
	Buckland Advance		13	84	3	50	150	-
	Christopher Lake Advance		15	43	3	53	114	1
	Choiceland Advance		4	17	-	41	62	-
	Debden Advance		3	8	1	13	25	-
	Absentee Ballots		2	6	-	7	15	-
	Hospital/Remand Ballots		7	9	1	4	21	1
Totals		11,001	765	3,446	188	2,833	7,232	19
Candidate Elected - Lon Borgerson								
Plurality		613						
% Who Voted		65.91%						
% By Party			10.58%	47.65%	2.60%	39.17%		



Constituency of Saskatchewan Rivers



NOTE: FIRST EDITION
 CONSTITUENCY BOUNDARIES ARE DRAWN
 PURSUANT TO THE REPRESENTATION ACT, 2002
 PUBLISHED BY THE OFFICE OF THE CHIEF ELECTORAL OFFICER
 URBAN MUNICIPAL BOUNDARIES AS OF APRIL 1, 2002
 © 2002 INFORMATION SERVICES CORPORATION OF SASKATCHEWAN



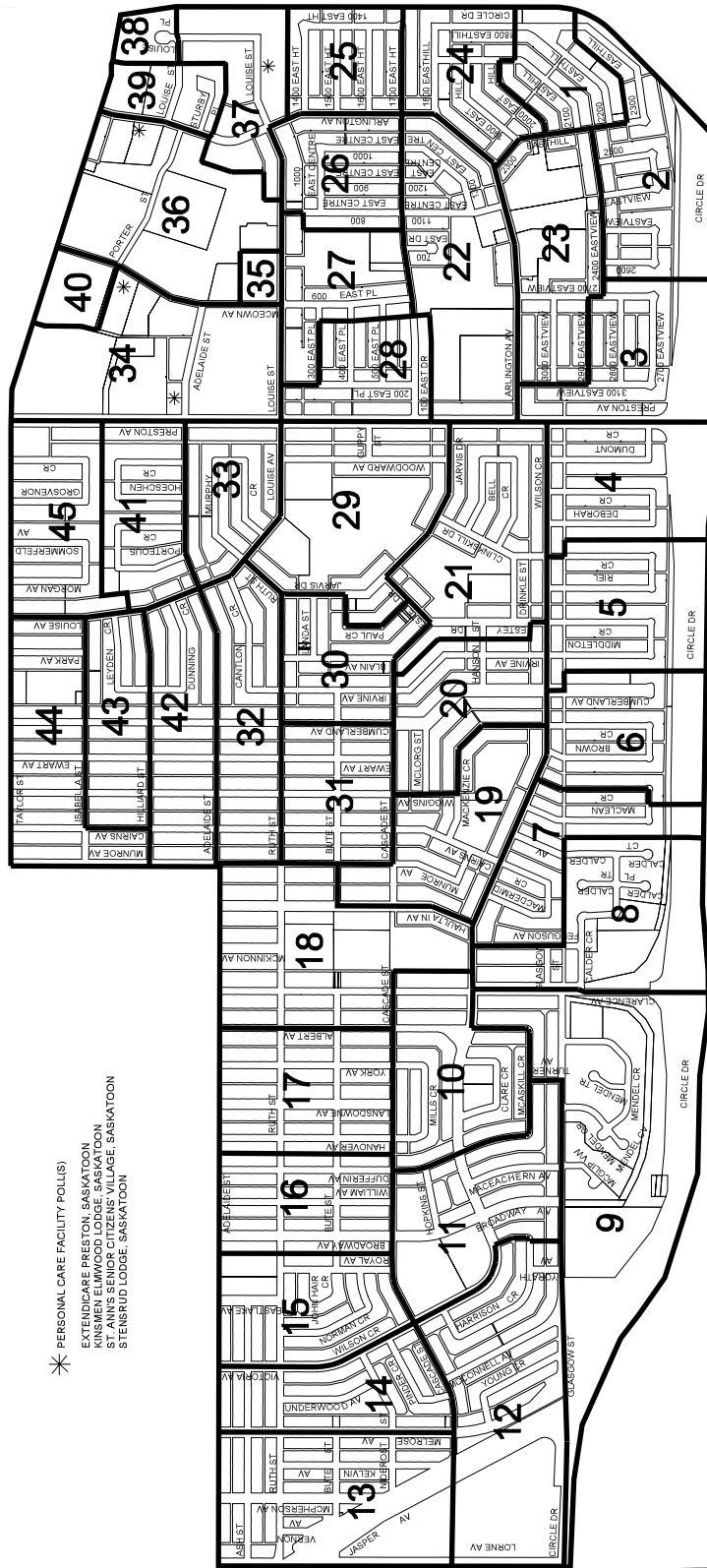
Polling Location		Votes Cast For					Ballots	
Poll No.	Name	Eligible Voters	Richard Clatney L.	David Forbes N.D.P.	Betty Konkin P.C.	Roger Parent Sask.	Total Counted	Rejected
1	Knox United Church	231	16	112	4	31	163	1
2	Knox United Church	201	16	62	-	31	109	-
3	Knox United Church	268	25	97	3	42	167	-
4	Knox United Church	261	32	107	1	35	175	-
5	Third Avenue United Church	209	39	75	1	44	159	-
6	Third Avenue United Church	130	19	64	-	28	111	1
7	Third Avenue United Church	235	24	90	4	30	148	-
8	Third Avenue United Church	153	35	60	-	20	115	-
9	Knox United Church	195	28	91	3	25	147	-
10	Third Avenue United Church	311	46	137	5	54	242	-
11	Knox United Church	214	19	78	3	27	127	-
12	Third Avenue United Church	97	34	72	2	32	140	2
13	St. Andrew's Presbyterian Church	184	36	71	1	25	133	1
14	St. Andrew's Presbyterian Church	142	25	48	3	49	125	-
15	St. Andrew's Presbyterian Church	74	11	42	2	17	72	-
16	Princess Alexandra School	199	11	81	-	11	103	-
17	Princess Alexandra School	227	17	99	2	34	152	-
18	Princess Alexandra School	325	24	126	4	35	189	2
19	Princess Alexandra School	172	10	75	1	24	110	-
20	Westmount Community School	180	9	115	1	28	153	-
21	Christ Church-Anglican	227	12	88	1	28	129	-
22	Christ Church-Anglican	246	21	145	3	28	197	1
23	Christ Church-Anglican	188	27	83	-	30	140	-
24	Westmount School	183	14	78	1	19	112	-
25	Westmount School	110	11	50	-	32	93	-
26	St. Goretti School	282	22	111	2	32	167	-
27	Westmount School	158	13	58	1	25	97	-
28	Westmount School	156	7	65	3	12	87	2
29	Princess Alexandra School	255	13	91	2	16	122	2
30	Pleasant Hill School	104	10	65	4	20	99	1
31	St. Goretti School	199	18	52	5	18	93	1
32	St. Goretti School	257	21	80	2	24	127	-
33	Howard Coad School	231	13	105	2	28	148	-
34	Howard Coad School	240	29	101	2	39	171	2
35	St. Gerard School	270	43	118	1	36	198	-
36	St. Gerard School	205	23	100	1	44	168	-
37	Howard Coad School	184	24	80	-	22	126	-
38	St. Gerard School	240	34	76	6	46	162	-
39	Pleasant Hill School	129	24	50	-	16	90	-
40	Pleasant Hill School	204	13	67	2	14	96	-
	Westmount School Advance		32	220	74	8	334	-
	Absentee Ballots		1	6	1	1	9	-
	Hospital/Remand Ballots		6	16	-	5	27	3
Totals		8,076	907	3,607	153	1,165	5,832	19
Candidate Elected - David Forbes								
Plurality		2,442						
% Who Voted		72.45%						
% By Party			15.55%	61.85%	2.62%	19.98%		



Polling Location		Votes Cast For					Ballots	
Poll No.	Name	Eligible Voters	Rob Norris L.	Judy Junor N.D.P.	A. M. (Sandy) Ervin NGA	Robin Bellamy Sask.	Total Counted	Rejected
1	St. Thomas School	185	31	66	-	47	144	3
2	St. Thomas School	220	50	67	1	49	167	1
3	St. Thomas School	249	45	94	-	43	182	-
4	Prince Philip School	284	54	92	3	42	191	-
5	Prince Philip School	269	71	72	3	59	205	-
6	Hugh Cairns V. C. School	281	65	67	2	57	191	-
7	Hugh Cairns V. C. School	225	43	81	2	52	178	-
8	Hugh Cairns V. C. School	273	64	76	3	67	210	1
9	Georges Vanier School	289	81	74	2	93	250	-
10	Georges Vanier School	260	50	107	3	41	201	-
11	John Lake School	268	67	98	1	58	224	-
12	John Lake School	300	55	93	1	58	207	1
13	John Lake School	300	39	100	7	51	197	-
14	John Lake School	270	48	83	3	62	196	-
15	Georges Vanier School	256	47	86	2	48	183	-
16	Georges Vanier School	257	67	81	2	45	195	-
17	St. Martin's United Church	288	76	111	3	43	233	1
18	St. Martin's United Church	292	53	108	2	65	228	-
19	St. Martin's United Church	224	56	74	1	41	172	-
20	Hugh Cairns V. C. School	282	52	96	1	60	209	-
21	Prince Philip School	314	75	81	1	82	239	-
22	Alvin Buckwold School	222	46	70	3	45	164	-
23	St. Thomas School	214	42	52	1	43	138	-
24	St. Thomas School	294	45	84	5	59	193	-
25	Alvin Buckwold School	218	49	66	1	39	155	-
26	Alvin Buckwold School	249	46	101	3	46	196	-
27	Alvin Buckwold School	266	27	101	1	49	178	-
28	Alvin Buckwold School	218	51	75	4	43	173	-
29	St. James School	190	43	58	1	42	144	-
30	Prince Philip School	254	53	82	3	49	187	-
31	St. Martin's United Church	244	46	71	4	60	181	-
32	St. Philip School	313	66	107	2	68	243	1
33	St. James School	201	43	83	-	37	163	-
34	Holy Cross High School	281	40	107	-	73	220	-
35	Scott-Forget Towers	270	44	122	2	52	220	1
36	Ilarion Residence	313	50	142	3	53	248	1
37	St. Ann's Village	346	93	101	-	49	243	1
38	St. Volodymyr Villa	321	76	120	4	54	254	-
39	Holy Cross High School	226	29	72	4	54	159	-
40	Eamer Court	180	28	76	2	49	155	2
41	St. James School	211	45	68	1	51	165	-
42	St. Philip School	280	56	84	3	54	197	-
43	St. Philip School	181	47	56	-	40	143	1
44	St. Philip School	334	61	97	5	69	232	-
45	St. James School	245	47	85	2	59	193	-
	Extencicare Preston	82	11	7	3	4	25	-
	Kinsmen Elmwood Lodge	49	-	4	3	3	10	14
	St. Ann's Senior Citizens' Village	59	15	9	-	7	31	-
	Stensrud Lodge	99	5	18	2	6	31	-
	Prince Philip School Advance		80	217	2	141	440	-
	Absentee Ballots		6	11	3	11	31	3
	Hospital/Remand Ballots		3	11	-	-	14	2
Totals		11,946	2,482	4,164	110	2,572	9,328	33
Candidate Elected - Judy Junor								
Plurality		1,592						
% Who Voted		78.36%						
% By Party			26.61%	44.64%	1.18%	27.57%		



Constituency of Saskatoon Eastview



- * PERSONAL CARE FACILITY POLL(S)
- EXTENDICARE PRESTON, SASKATOON
- KINSMEN ELMWOOD LODGE, SASKATOON
- ST. ANNS SENIOR CITIZENS VILLAGE, SASKATOON
- STENSRUUD LODGE, SASKATOON

NOTE: FIRST EDITION
 CONSTITUENCY BOUNDARIES ARE DRAWN
 PURSUANT TO THE REPRESENTATION ACT, 2002
 PUBLISHED BY THE OFFICE OF THE CHIEF ELECTORAL OFFICER
 URBAN MUNICIPAL BOUNDARIES AS OF APRIL 1, 2002
 © 2002 INFORMATION SERVICES CORPORATION OF SASKATCHEWAN

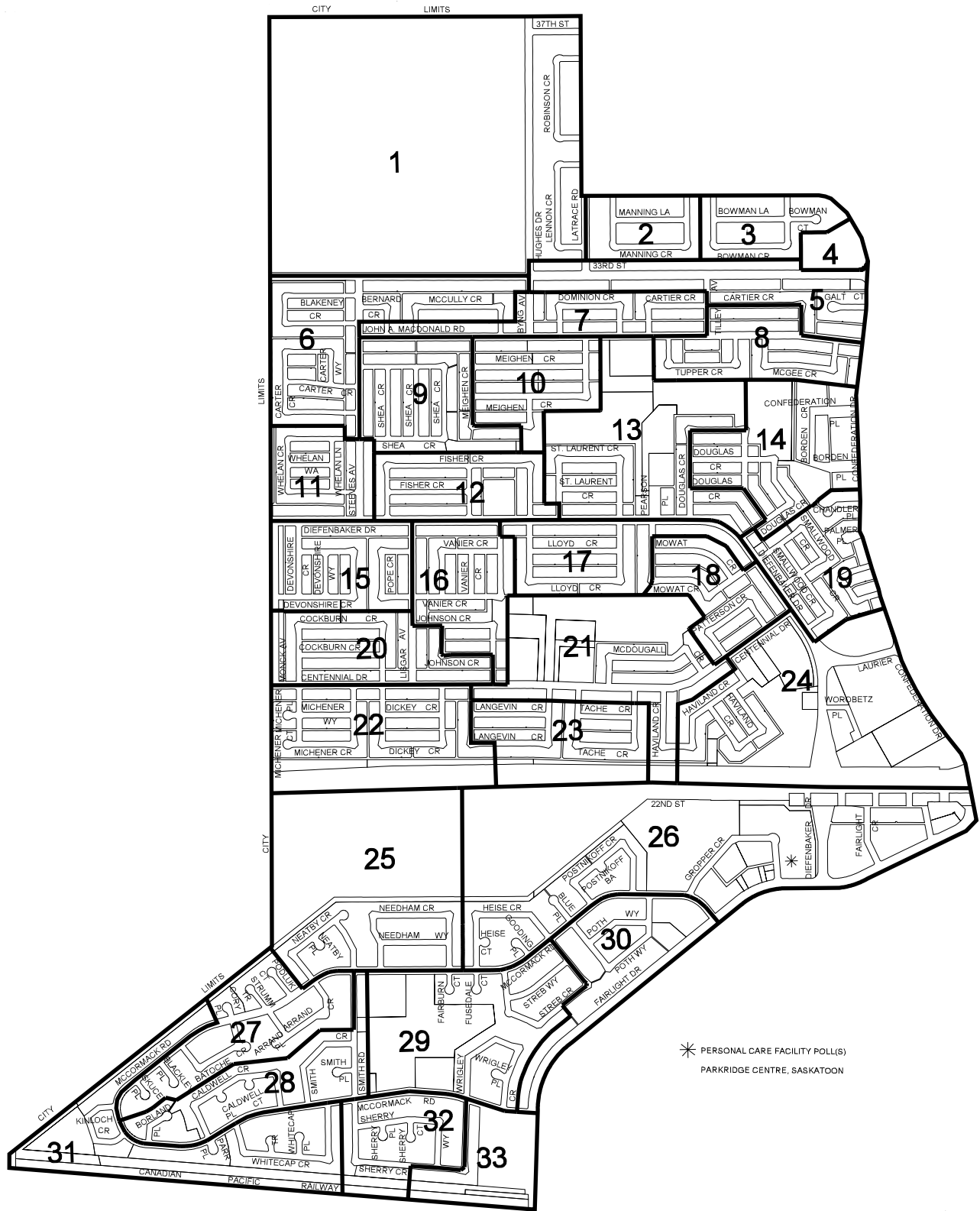


Vote Summary by Constituency Polling Division: Saskatoon Fairview

Polling Location		Votes Cast For						Ballots	
Poll No.	Name	Eligible Voters	Rik Steernberg L.	Andy Iwanchuk N.D.P.	Jason Hanson NGA	Gwen Katzman P.C.	Jim McAllister Sask.	Total Counted	Rejected
1	Holy Trinity Anglican Church	232	20	79	-	1	37	137	-
2	Holy Trinity Anglican Church	187	34	70	2	-	33	139	-
3	Circle West Presbyterian Church	199	16	67	3	1	32	119	-
4	Circle West Presbyterian Church	178	19	53	1	1	37	111	-
5	Circle West Presbyterian Church	277	27	78	3	2	44	154	-
6	Holy Trinity Anglican Church	367	45	123	-	1	49	218	-
7	Confederation Park School	251	33	76	-	-	23	132	-
8	Confederation Park School	271	26	118	-	4	29	177	-
9	Confederation Park School	299	21	92	1	-	56	170	-
10	Confederation Park School	232	24	68	1	1	31	125	-
11	Bishop Roborecki School	216	38	65	-	-	29	132	-
12	Bishop Roborecki School	270	36	96	2	1	34	169	-
13	Bishop Roborecki School	325	24	102	2	2	59	189	4
14	Bishop Roborecki School	368	30	97	1	1	29	158	-
15	Father Vachon School	221	26	82	3	3	35	149	-
16	Father Vachon School	230	27	84	1	-	39	151	-
17	Lester B. Pearson School	278	21	85	1	2	31	140	1
18	Lester B. Pearson School	223	31	73	1	1	31	137	-
19	Lester B. Pearson School	279	24	87	-	3	22	136	-
20	Father Vachon School	311	29	92	-	1	44	166	-
21	Lester B. Pearson School	260	27	104	1	3	36	171	-
22	Father Vachon School	279	31	143	1	3	43	221	-
23	Father Vachon School	221	38	70	1	-	39	148	-
24	Lester B. Pearson School	298	18	76	1	-	23	118	-
25	James L. Alexander School	283	25	113	1	-	43	182	-
26	St. Marguerite School	306	35	108	2	1	53	199	-
27	James L. Alexander School	291	45	112	-	1	63	221	-
28	James L. Alexander School	327	53	97	-	3	48	201	-
29	St. Marguerite School	244	35	77	4	1	54	171	1
30	St. Marguerite School	274	35	86	1	-	49	171	-
31	James L. Alexander School	230	19	72	-	1	25	117	-
32	St. Marguerite School	265	50	82	1	1	46	180	-
33	St. Marguerite School	260	32	68	2	3	27	132	-
	Parkridge Centre	198	13	23	2	7	6	51	-
	St. Marguerite School Advance		29	178	2	2	103	314	-
	Absentee Ballots		-	3	-	-	-	3	-
	Hospital/Remand Ballots		1	6	-	-	1	8	-
Totals		8,950	1,037	3,105	41	51	1,383	5,617	6
Candidate Elected - Andy Iwanchuk									
Plurality		1,722							
% Who Voted		62.83%							
% By Party			18.46%	55.28%	.73%	.91%	24.62%		



Constituency of Saskatoon Fairview

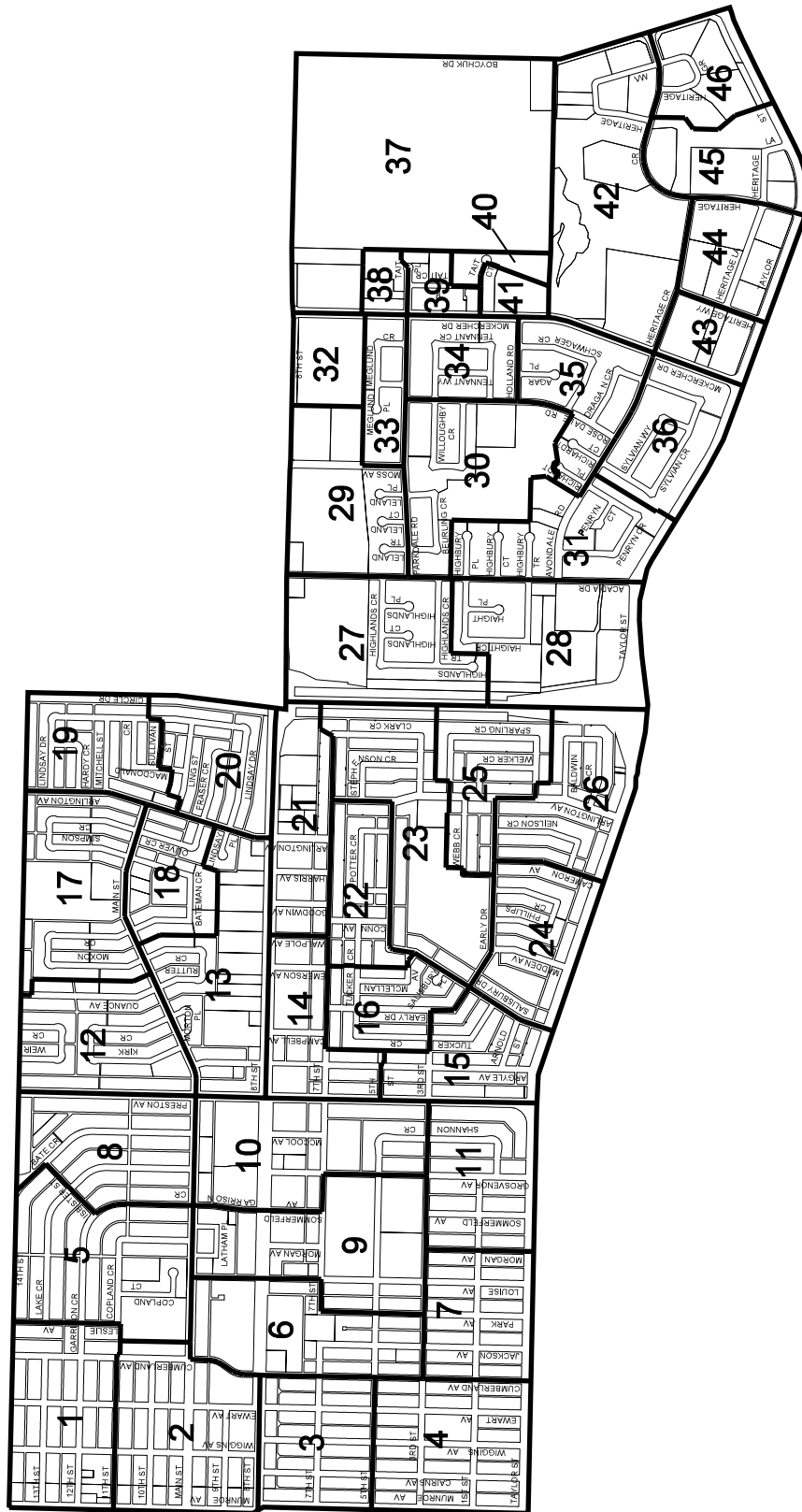


* PERSONAL CARE FACILITY POLL(S)
 PARKRIDGE CENTRE, SASKATOON

NOTE: FIRST EDITION
 CONSTITUENCY BOUNDARIES ARE DRAWN
 PURSUANT TO THE REPRESENTATION ACT, 2002
 PUBLISHED BY THE OFFICE OF THE CHIEF ELECTORAL OFFICER
 URBAN MUNICIPAL BOUNDARIES AS OF APRIL 1, 2002
 © 2002 INFORMATION SERVICES CORPORATION OF SASKATCHEWAN



Polling Location		Votes Cast For					Ballots	
Poll No.	Name	Eligible Voters	Herta Barron L.	Peter Prebble N.D.P.	Brian Berezowski NGA	Kevin Waugh Sask.	Total Counted	Rejected
1	Bishop Murray High School	319	57	131	5	64	257	-
2	Bishop Murray High School	244	30	98	2	60	190	1
3	Bishop Murray High School	212	40	94	2	25	161	-
4	Holliston School	257	27	106	-	61	194	1
5	Bishop Murray High School	347	50	106	3	109	268	-
6	Holliston School	238	31	95	-	49	175	-
7	Holliston School	196	30	103	1	49	183	-
8	Greystone Heights School	245	30	89	1	57	177	1
9	Holliston School	298	26	120	1	50	197	-
10	Holliston School	235	25	88	-	44	157	1
11	Holliston School	249	25	91	2	58	176	-
12	Greystone Heights School	310	47	107	2	86	242	-
13	St. Patrick Practical Arts Centre	187	23	67	-	38	128	-
14	St. Patrick Practical Arts Centre	133	17	62	1	21	101	-
15	Brevoort Park School	218	22	68	-	60	150	-
16	Brevoort Park School	227	28	75	-	53	156	-
17	Greystone Heights School	258	49	87	1	51	188	-
18	St. Patrick Practical Arts Centre	198	21	72	1	48	142	-
19	Greystone Heights School	246	37	76	-	54	167	-
20	St. Patrick Practical Arts Centre	213	28	85	2	42	157	-
21	St. Matthew School	281	17	81	3	31	132	-
22	Brevoort Park School	205	19	72	2	44	137	-
23	St. Matthew School	263	41	115	-	41	197	-
24	Brevoort Park School	222	38	88	-	38	164	-
25	St. Matthew School	266	37	121	1	39	198	-
26	St. Matthew School	269	45	112	-	56	213	-
27	Bishop Pocock School	222	35	59	1	52	147	1
28	Bishop Pocock School	275	37	129	2	62	230	1
29	Elim Tabernacle	253	17	107	-	89	213	-
30	Wildwood School	243	29	83	-	64	176	-
31	Bishop Pocock School	374	59	106	3	77	245	-
32	Elim Tabernacle	260	25	106	-	49	180	1
33	Elim Tabernacle	256	30	93	-	66	189	2
34	Wildwood School	218	30	82	-	57	169	-
35	Wildwood School	339	48	80	1	104	233	-
36	Bishop Pocock School	291	39	93	2	85	219	-
37	Good Shepherd Lutheran Church	333	32	93	1	73	199	-
38	Good Shepherd Lutheran Church	183	25	56	-	46	127	1
39	Good Shepherd Lutheran Church	180	22	68	1	43	134	-
40	Good Shepherd Lutheran Church	209	24	42	1	49	116	-
41	Wildwood School	169	15	34	2	44	95	-
42	Wildwood School	245	34	83	-	71	188	-
43	McClure Place	244	22	107	2	40	171	1
44	Bishop Pocock School	251	50	56	-	85	191	-
45	Bishop Pocock School	255	31	66	-	71	168	-
46	Elim Tabernacle	171	30	44	2	61	137	-
	Canadian National Institute for the Blind Advance		78	293	2	228	601	-
	Absentee Ballots		4	19	-	11	34	-
	Hospital/Remand Ballots		2	9	-	-	11	-
Totals		11,307	1,558	4,317	50	2,855	8,780	11
Candidate Elected - Peter Prebble								
Plurality		1,462						
% Who Voted		77.75%						
% By Party			17.74%	49.16%	.59%	32.51%		



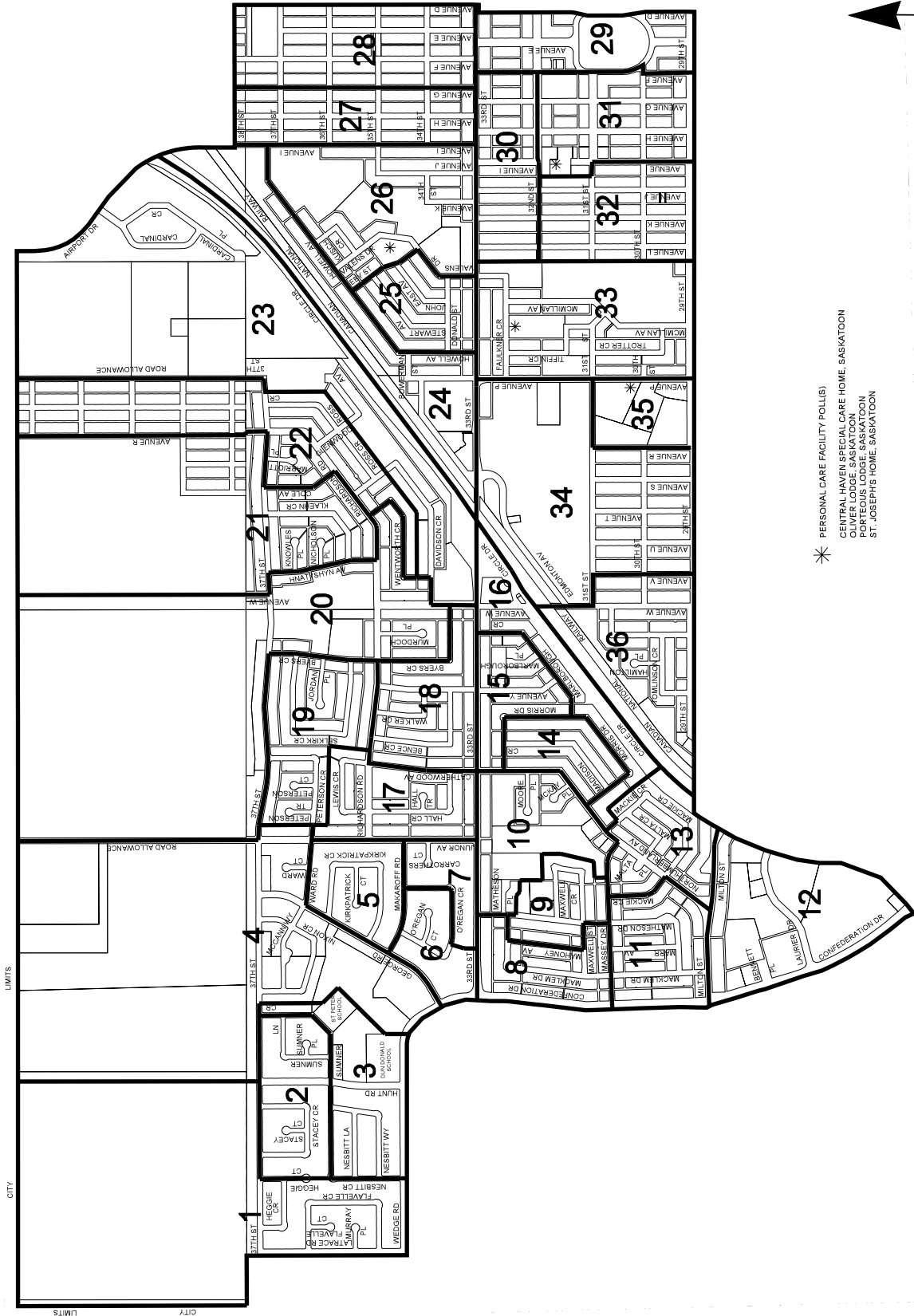
NOTE: FIRST EDITION
 CONSTITUENCY BOUNDARIES ARE DRAWN
 PURSUANT TO THE REPRESENTATION ACT, 2002
 PUBLISHED BY THE OFFICE OF THE CHIEF ELECTORAL OFFICER
 URBAN MUNICIPAL BOUNDARIES AS OF APRIL 1, 2002
 © 2002 INFORMATION SERVICES CORPORATION OF SASKATCHEWAN



Polling Location		Votes Cast For					Ballots		
Poll No.	Name	Eligible Voters	Myron Luczka L.	Eric Cline N.D.P.	Ryan John Taylor NGA	David Connor P.C.	Philipp Strenger Sask.	Total Counted	Rejected
1	St. Peter School	345	46	127	1	4	52	230	-
2	St. Peter School	403	39	148	2	4	56	249	-
3	Dundonald School	254	30	118	-	1	40	189	-
4	St. Peter School	348	28	111	1	2	57	199	-
5	St. Peter School	287	17	127	-	2	27	173	-
6	Dundonald School	147	10	82	-	-	37	129	-
7	Dundonald School	170	22	57	-	4	33	116	-
8	Vincent Massey School	264	24	82	-	-	38	144	-
9	Vincent Massey School	216	18	48	2	2	19	89	1
10	Bishop Klein School	209	17	64	-	-	21	102	-
11	Vincent Massey School	271	27	106	4	-	40	177	-
12	Vincent Massey School	260	13	73	-	2	17	105	-
13	Vincent Massey School	245	17	91	4	-	34	146	1
14	Bishop Klein School	178	18	73	2	1	33	127	-
15	Bishop Klein School	190	12	77	-	1	25	115	-
16	Bishop Klein School	254	11	67	5	3	17	103	-
17	Caroline Robins School	276	24	99	3	6	41	173	-
18	Caroline Robins School	328	31	116	1	3	35	186	2
19	Caroline Robins School	367	43	174	-	-	64	281	-
20	Caroline Robins School	273	20	110	-	5	52	187	-
21	Caroline Robins School	306	24	127	2	3	38	194	-
22	Caroline Robins School	286	37	136	3	4	25	205	-
23	Caroline Robins School	188	17	70	1	-	22	110	-
24	Henry Kelsey School	263	22	76	1	5	29	133	1
25	Henry Kelsey School	230	37	97	1	-	39	174	-
26	Henry Kelsey School	249	29	83	1	-	49	162	-
27	Mayfair School	313	31	101	3	-	52	187	2
28	Mayfair School	264	35	138	4	2	50	229	-
29	Mayfair School	203	15	95	3	2	22	137	-
30	Mayfair School	292	23	103	4	1	35	166	-
31	St. Edward School	293	24	106	2	2	36	170	-
32	St. Edward School	377	33	119	2	2	56	212	-
33	St. Edward School	372	46	148	-	3	43	240	-
34	St. Edward School	298	21	123	-	4	40	188	1
35	Harry Landa Court	162	13	107	1	4	22	147	2
36	Harry Landa Court	216	18	95	1	3	37	154	2
	Central Haven Special Care Home	73	4	12	2	3	10	31	1
	Oliver Lodge	73	1	16	-	1	3	21	-
	Porteous Lodge	87	6	15	1	1	2	25	1
	St. Joseph's Home	75	26	7	1	3	6	43	1
	St. Edwards School Advance		39	285	1	1	57	383	-
	Absentee Ballots		-	8	2	-	-	10	-
	Hospital/Remand Ballots		2	6	-	1	2	11	-
Totals		9,905	970	4,023	61	85	1,413	6,552	15
Candidate Elected - Eric Cline									
Plurality		2,610							
% Who Voted		66.30%							
% By Party			14.80%	61.40%	.93%	1.30%	21.57%		



Constituency of Saskatoon Massey Place



* PERSONAL CARE FACILITY POLL(S)
 CENTRAL HAVEN SPECIAL CARE HOME, SASKATOON
 OLINER LODGE, SASKATOON
 PORTEOUS LODGE, SASKATOON
 ST. JOSEPH'S HOME, SASKATOON

NOTE: FIRST EDITION
 CONSTITUENCY BOUNDARIES ARE DRAWN
 PURSUANT TO THE REPRESENTATION ACT, 2002
 PUBLISHED BY THE OFFICE OF THE CHIEF ELECTORAL OFFICER
 URBAN MUNICIPAL BOUNDARIES AS OF APRIL 1, 2002
 © 2002 INFORMATION SERVICES CORPORATION OF SASKATCHEWAN

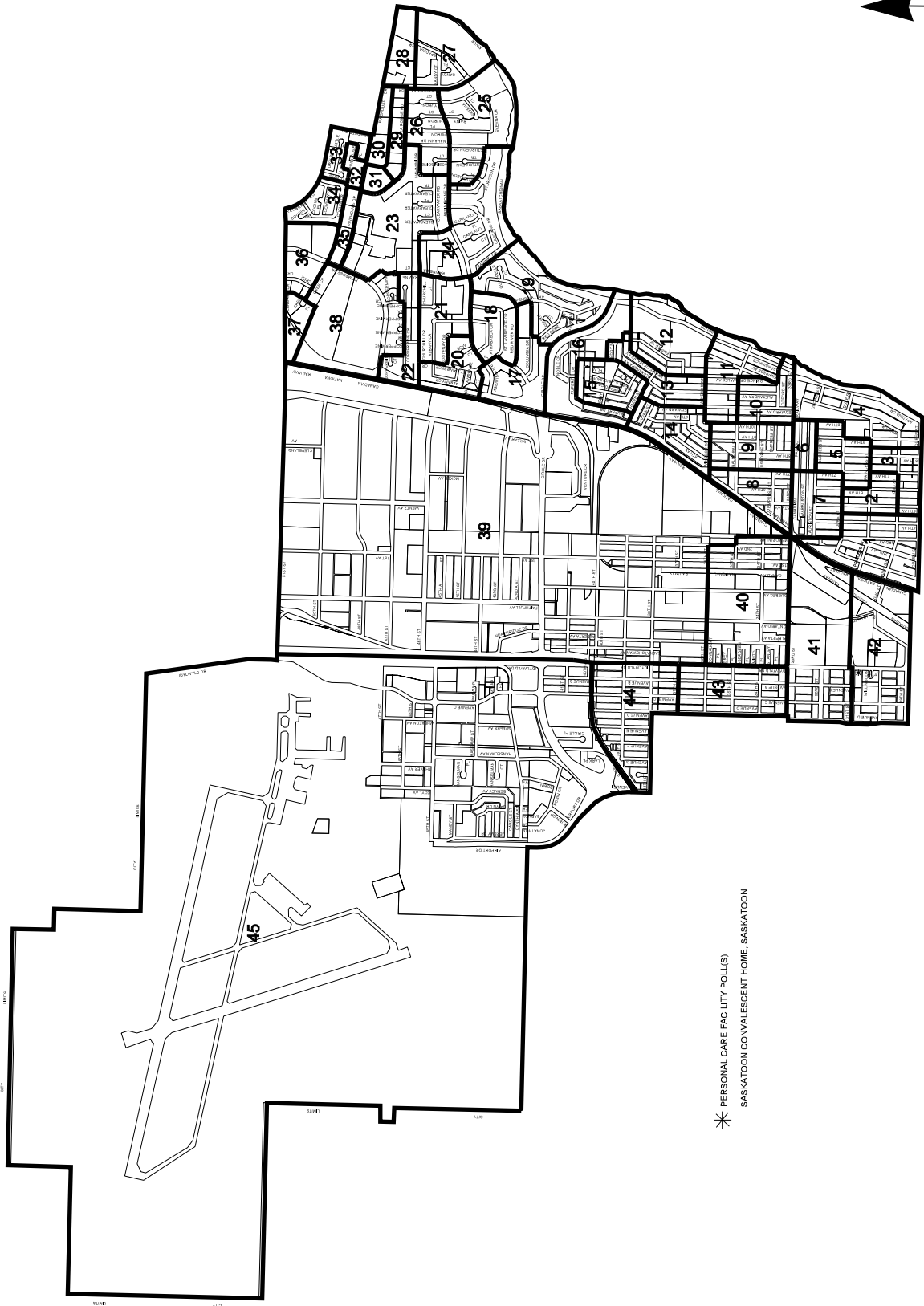



Polling Location		Votes Cast For					Ballots	
Poll No.	Name	Eligible Voters	David Karwacki L.	Frank Quennell N.D.P.	David Greenfield NGA	Shelley Hengen Sask.	Total Counted	Rejected
1	City Park Collegiate	170	39	54	1	12	106	-
2	City Park Collegiate	254	54	84	4	29	171	-
3	City Park Collegiate	177	44	81	3	23	151	-
4	City Park Collegiate	232	64	61	3	43	171	-
5	Saskatchewan Indian Federated College	168	69	72	2	34	177	-
6	Saskatchewan Indian Federated College	90	27	46	3	12	88	-
7	Saskatchewan Indian Federated College	190	44	86	4	25	159	-
8	North Park Wilson School	173	19	77	3	16	115	1
9	North Park Wilson School	231	51	60	2	37	150	-
10	North Park Wilson School	188	45	70	3	23	141	1
11	St. Paul School	228	58	65	6	38	167	-
12	St. Paul School	179	58	52	-	18	128	-
13	St. Paul School	253	45	54	-	56	155	-
14	St. Paul School	200	47	59	-	35	141	-
15	Luther Heights	222	64	73	1	30	168	-
16	Luther Heights	283	57	100	-	61	218	1
17	River Heights School	272	63	88	2	56	209	1
18	River Heights School	238	80	69	-	36	185	-
19	River Heights School	231	82	49	1	52	184	-
20	River Heights School	253	48	56	2	50	156	-
21	River Heights School	267	91	66	-	43	200	-
22	St. Anne School	175	53	35	1	30	119	-
23	St. Anne School	279	89	51	-	62	202	1
24	St. Anne School	305	114	80	1	42	237	-
25	St. Anne School	326	124	67	-	47	238	-
26	St. Anne School	223	92	40	-	45	177	-
27	St. Anne School	184	59	32	2	37	130	-
28	Bethany Manor	260	81	53	-	53	187	-
29	Bethany Manor	165	43	49	-	42	134	-
30	Bethany Manor	261	47	79	-	53	179	-
31	Bethany Manor	285	54	66	2	79	201	-
32	Bishop James Mahoney High School	203	31	40	-	31	102	-
33	Bishop James Mahoney High School	302	54	56	-	49	159	-
34	Bishop James Mahoney High School	216	45	36	3	57	141	-
35	Bishop James Mahoney High School	204	23	39	3	20	85	-
36	Primrose Chateau	213	38	81	1	62	182	1
37	Primrose Chateau	237	64	75	3	44	186	-
38	Bishop James Mahoney High School	270	71	39	1	53	164	-
39	St. Michael School	199	23	71	-	41	135	-
40	St. Michael School	162	35	73	3	15	126	-
41	Caswell School	250	45	121	4	38	208	-
42	Caswell School	233	35	85	2	34	156	-
43	Caswell School	411	49	101	5	64	219	1
44	St. Michael School	300	46	98	1	51	196	-
45	McNab Park Youth Centre	215	20	75	2	33	130	-
	Saskatoon Convalescent Home	60	4	11	1	10	26	1
	Bethany Manor Advance		147	252	2	155	556	-
	Absentee Ballots		6	21	-	6	33	-
	Hospital/Remand Ballots		1	8	-	7	16	1
Totals		10,437	2,642	3,256	77	1,989	7,964	9
Candidate Elected - Frank Quennell								
Plurality		614						
% Who Voted		76.39%						
% By Party			33.17%	40.88%	.97%	24.98%		



SASKATCHEWAN

Constituency of Saskatoon Meewasin



* PERSONAL CARE FACILITY POLL(S)
 SASKATOON CONVALESCENT HOME, SASKATOON

NOTE: FIRST EDITION
 CONSTITUENCY BOUNDARIES ARE DRAWN
 PURSUANT TO THE REPRESENTATION ACT, 2002
 PUBLISHED BY THE OFFICE OF THE CHIEF ELECTORAL OFFICER
 URBAN MUNICIPAL BOUNDARIES AS OF APRIL 1, 2002
 © 2002 INFORMATION SERVICES CORPORATION OF SASKATCHEWAN

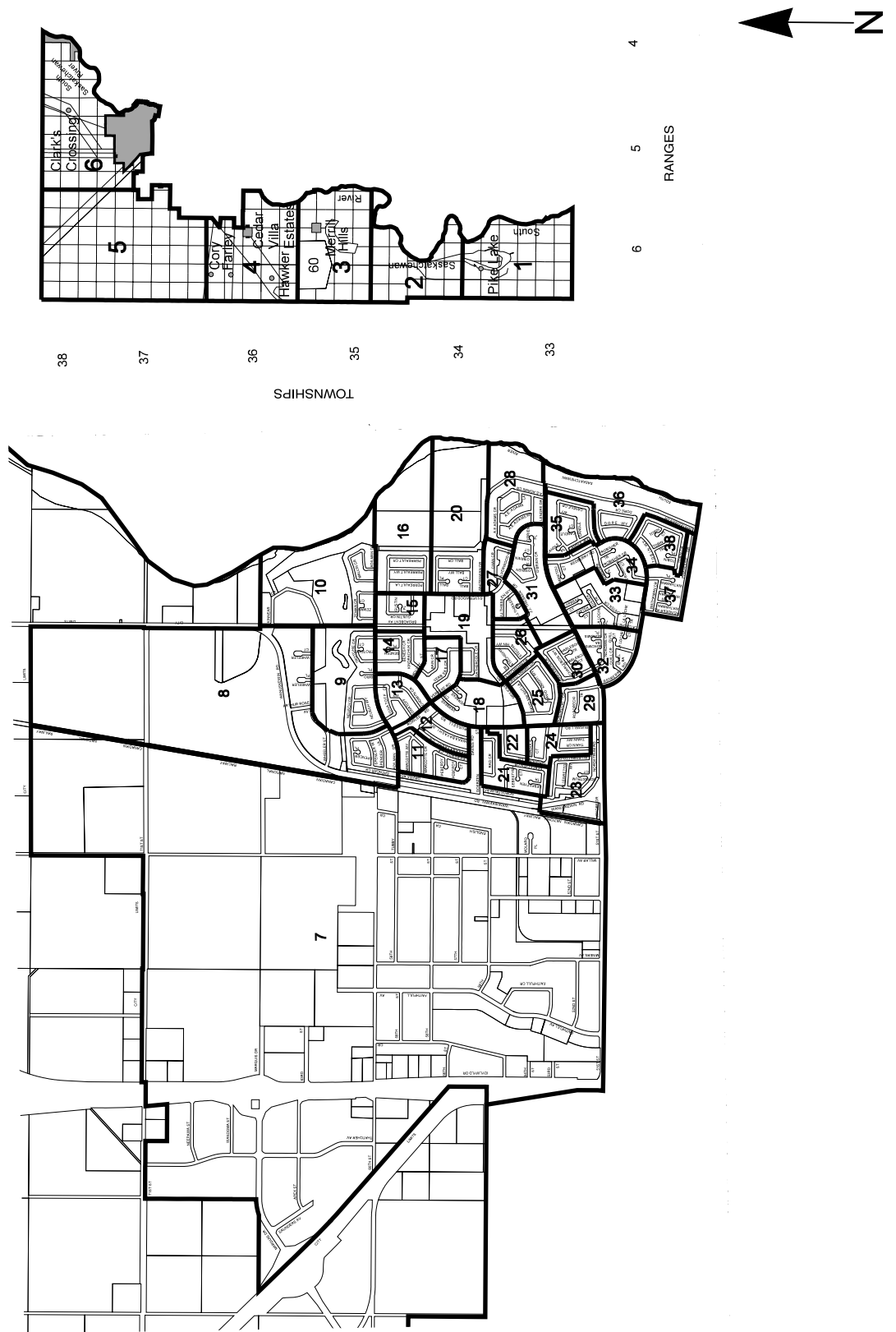


Polling Location		Votes Cast For			Ballots		
Poll No.	Name	Eligible Voters	Ken McDonough L.	Jim Melenchuk N.D.P.	Ted Merriman Sask.	Total Counted	Rejected
1	Pike Lake	292	32	113	80	225	-
2	Pike Lake North	194	17	68	51	136	-
3	Merrill Hills	239	42	62	87	191	-
4	Cedar Villa Estates	206	29	33	70	132	-
5	North West Rural	252	37	59	115	211	-
6	Clark's Crossing	196	18	31	81	130	1
7	St. Angela School, Saskatoon	226	28	59	46	133	1
8	St. Angela School, Saskatoon	269	33	60	88	181	-
9	Sister O'Brien School, Saskatoon	334	36	73	118	227	1
10	Sister O'Brien School, Saskatoon	267	49	46	118	213	-
11	Brownell School, Saskatoon	329	72	99	70	241	-
12	Brownell School, Saskatoon	339	39	77	77	193	-
13	St. Angela School, Saskatoon	303	49	59	98	206	-
14	Sister O'Brien School, Saskatoon	279	58	70	58	186	1
15	Sister O'Brien School, Saskatoon	246	36	77	51	164	-
16	Sister O'Brien School, Saskatoon	324	47	107	79	233	-
17	St. Angela School, Saskatoon	334	53	99	69	221	1
18	Brownell School, Saskatoon	186	33	55	46	134	-
19	Silverwood Heights School, Saskatoon	263	31	74	53	158	-
20	Silverwood Heights School, Saskatoon	308	45	68	92	205	-
21	Brownell School, Saskatoon	343	63	88	79	230	-
22	Brownell School, Saskatoon	331	32	54	50	136	-
23	Resurrection Lutheran Church, Saskatoon	247	51	65	56	172	-
24	Resurrection Lutheran Church, Saskatoon	273	38	90	62	190	-
25	Marion M. Graham Collegiate, Saskatoon	367	42	88	95	225	-
26	Silverwood Heights School, Saskatoon	245	40	82	45	167	-
27	Silverwood Heights School, Saskatoon	289	46	65	81	192	-
28	St. George School, Saskatoon	293	53	76	93	222	-
29	Marion M. Graham Collegiate, Saskatoon	261	36	72	77	185	-
30	Marion M. Graham Collegiate, Saskatoon	238	39	69	48	156	-
31	Marion M. Graham Collegiate, Saskatoon	310	35	72	81	188	-
32	Lawson Heights School, Saskatoon	282	46	73	78	197	-
33	Lawson Heights School, Saskatoon	299	59	77	71	207	-
34	St. George School, Saskatoon	340	54	85	99	238	-
35	St. George School, Saskatoon	329	76	60	122	258	-
36	St. George School, Saskatoon	271	44	70	84	198	-
37	Lawson Heights School, Saskatoon	268	44	62	78	184	1
38	Lawson Heights School, Saskatoon	273	48	77	75	200	1
	Resurrection Lutheran Church Advance, Saskatoon		88	213	276	577	-
	Absentee Ballots		8	6	10	24	-
	Hospital/Remand Ballots		2	10	2	14	1
	Totals	10,645	1,728	2,943	3,209	7,880	8
	Candidate Elected - Ted Merriman						
	Plurality	266					
	% Who Voted	74.10%					
	% By Party		21.93%	37.35%	40.72%		



SASKATCHEWAN

Constituency of Saskatoon Northwest

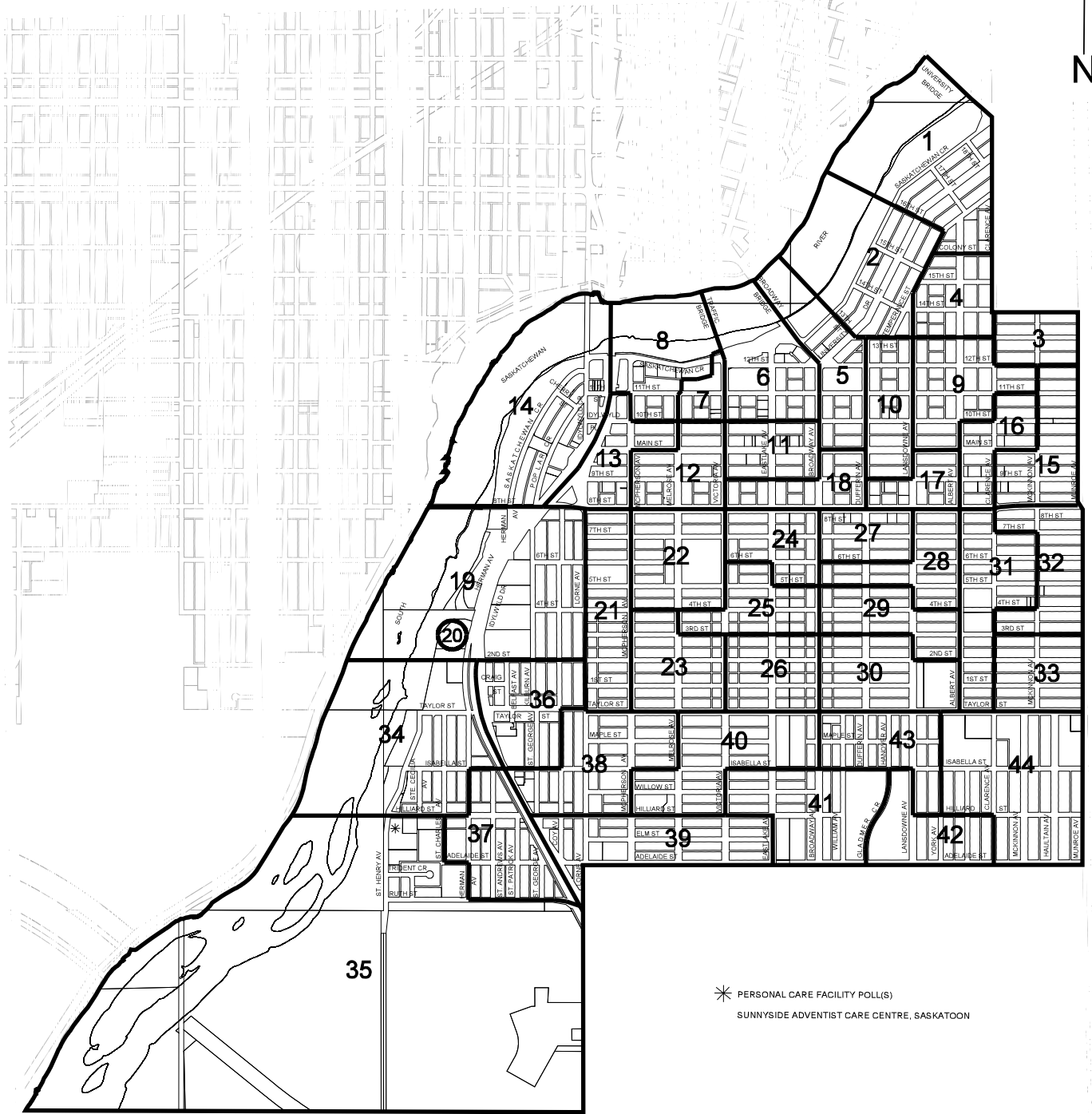


NOTE: FIRST EDITION
 CONSTITUENCY BOUNDARIES ARE DRAWN
 PURSUANT TO THE REPRESENTATION ACT, 2002
 PUBLISHED BY THE OFFICE OF THE CHIEF ELECTORAL OFFICER
 URBAN MUNICIPAL BOUNDARIES AS OF APRIL 1, 2002
 © 2002 INFORMATION SERVICES CORPORATION OF SASKATCHEWAN



Vote Summary by Constituency Polling Division: Saskatoon Nutana

Polling Location		Votes Cast For					Ballots	
Poll No.	Name	Eligible Voters	Grant Karwacki L.	Pat Atkinson N.D.P.	Neal Anderson NGA	Sandy Ewert Sask.	Total Counted	Rejected
1	Victoria School	278	49	89	5	41	184	-
2	Victoria School	244	47	88	6	40	181	-
3	Victoria School	224	30	66	2	24	122	-
4	Victoria School	266	65	93	9	32	199	3
5	Cosmopolitan Senior Citizens Centre	133	34	59	2	21	116	-
6	Nutana Collegiate	290	65	107	6	38	216	-
7	Nutana Collegiate	223	24	81	2	23	130	-
8	Nutana Collegiate	214	44	86	2	41	173	-
9	Cosmopolitan Senior Citizens Centre	318	45	127	6	31	209	-
10	Joe Duquette High School	287	35	106	12	24	177	-
11	Joe Duquette High School	324	53	134	7	47	241	1
12	Joe Duquette High School	241	39	132	7	17	195	-
13	Nutana Collegiate Institute	204	43	88	7	27	165	-
14	Nutana Collegiate Institute	275	79	77	4	50	210	-
15	Cosmopolitan Senior Citizens Centre	288	51	83	5	19	158	-
16	Cosmopolitan Senior Citizens Centre	234	40	100	3	38	181	-
17	Cosmopolitan Senior Citizens Centre	268	34	110	1	25	170	-
18	Joe Duquette High School	239	39	106	7	26	178	-
19	Buena Vista School	301	38	115	7	24	184	-
20	Riverside Terrace	181	31	86	2	29	148	1
21	Buena Vista School	290	40	119	6	26	191	-
22	Buena Vista School	263	52	113	5	19	189	-
23	Buena Vista School	253	34	108	1	25	168	-
24	Buena Vista School	207	44	89	3	16	152	-
25	Queen Elizabeth School	225	30	101	5	28	164	-
26	Queen Elizabeth School	220	23	87	4	31	145	-
27	École Canadienne-Française de Saskatoon	181	31	82	2	35	150	1
28	École Canadienne-Française de Saskatoon	199	31	89	9	25	154	-
29	École Canadienne-Française de Saskatoon	227	33	82	4	34	153	-
30	Aden Bowman Collegiate	162	26	67	3	24	120	-
31	École Canadienne-Française de Saskatoon	268	48	97	1	34	180	-
32	École Canadienne-Française de Saskatoon	239	30	73	5	26	134	1
33	Aden Bowman Collegiate	212	29	82	4	34	149	1
34	Seventh-Day Adventist Junior Academy	274	40	88	8	34	170	2
35	Seventh-Day Adventist Junior Academy	262	44	82	1	45	172	-
36	Seventh-Day Adventist Junior Academy	182	29	67	2	25	123	1
37	Seventh-Day Adventist Junior Academy	272	41	99	4	34	178	-
38	Seventh-Day Adventist Junior Academy	305	40	108	3	42	193	-
39	Queen Elizabeth School	333	69	109	1	43	222	-
40	Queen Elizabeth School	217	51	89	2	34	176	-
41	Queen Elizabeth School	371	77	126	3	63	269	-
42	Aden Bowman Collegiate	257	30	68	1	48	147	1
43	Aden Bowman Collegiate	199	42	73	2	30	147	-
44	Aden Bowman Collegiate	358	55	125	2	64	246	-
	Sunnyside Adventist Care Centre	93	4	14	3	5	26	1
	Cosmopolitan Senior Citizens Centre Advance		80	373	5	104	562	1
	Absentee Ballots		4	40	1	4	49	4
	Hospital/Remand Ballots		4	10	-	-	14	2
Totals		11,101	1,946	4,593	192	1,549	8,280	20
Candidate Elected - Pat Atkinson								
Plurality		2,647						
% Who Voted		74.77%						
% By Party			23.50%	55.47%	2.32%	18.71%		



* PERSONAL CARE FACILITY POLL(S)
 SUNNYSIDE ADVENTIST CARE CENTRE, SASKATOON

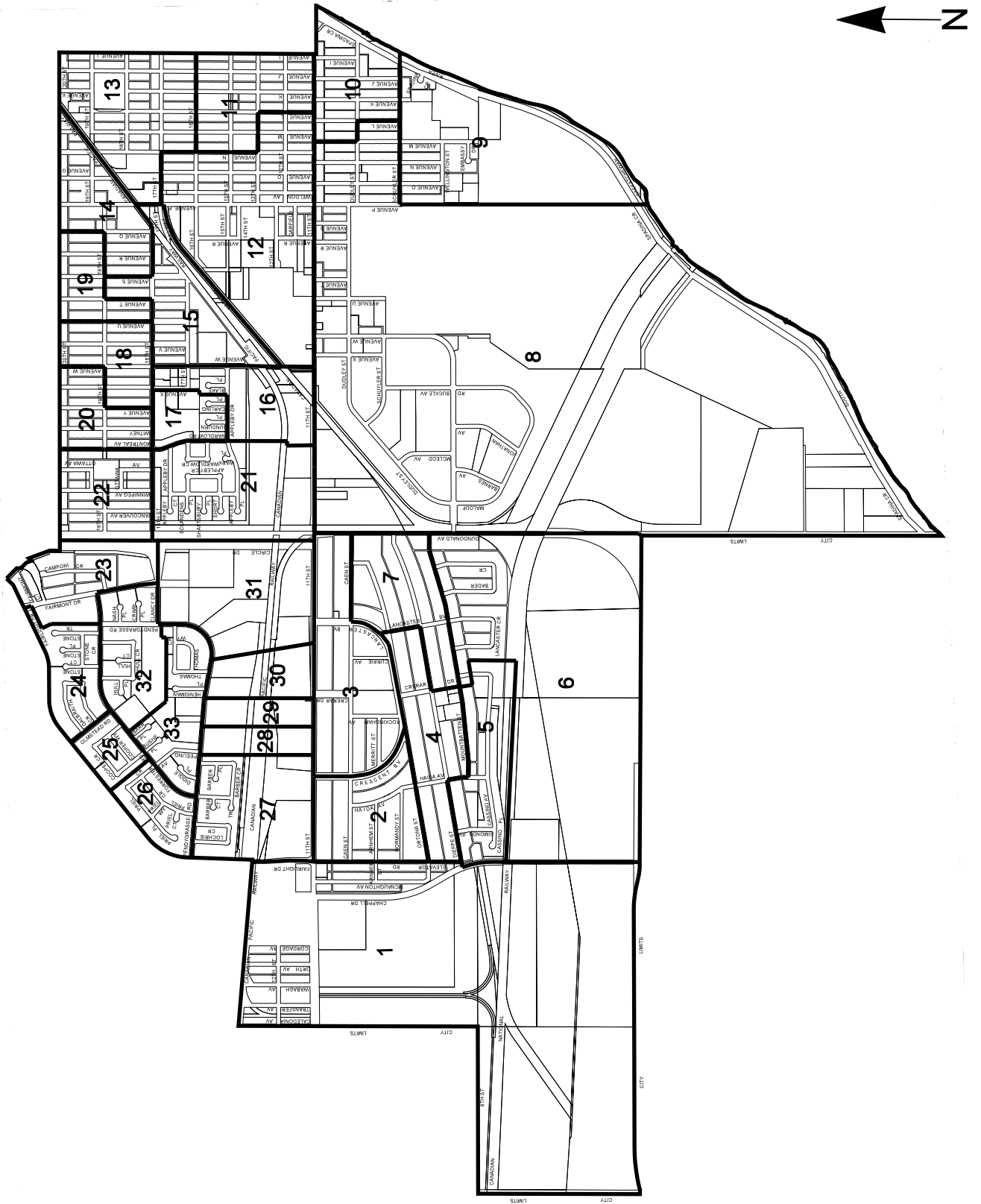
NOTE: FIRST EDITION
 CONSTITUENCY BOUNDARIES ARE DRAWN
 PURSUANT TO THE REPRESENTATION ACT, 2002
 PUBLISHED BY THE OFFICE OF THE CHIEF ELECTORAL OFFICER
 URBAN MUNICIPAL BOUNDARIES AS OF APRIL 1, 2002
 © 2002 INFORMATION SERVICES CORPORATION OF SASKATCHEWAN



Polling Location		Votes Cast For					Ballots		
Poll No.	Name	Eligible Voters	Deneen Gudjonson L.	Lorne Calvert N.D.P.	Keith Morvick NGA	Glen Schreiner P.C.	Fred Ozirney Sask.	Total Counted	Rejected
1	Montgomery School	199	14	86	1	1	27	129	1
2	Montgomery School	272	29	120	-	-	55	204	-
3	Montgomery School	284	38	109	-	-	67	214	-
4	St. Dominic School	244	35	94	4	-	50	183	-
5	St. Dominic School	274	30	94	-	1	77	202	-
6	St. Dominic School	231	21	96	2	-	40	159	1
7	Montgomery School	278	24	91	2	2	56	175	-
8	St. John School	248	22	104	5	1	23	155	1
9	St. John School	356	19	170	2	2	40	233	-
10	St. John School	332	34	129	2	-	41	206	-
11	King George School	342	20	127	3	-	33	183	-
12	King George School	353	24	111	5	1	42	183	2
13	King George School	297	15	103	2	2	34	156	-
14	St. Mary School	242	17	77	1	5	18	118	-
15	St. Mary School	228	15	77	1	-	27	120	-
16	W. P. Bate School	252	5	89	-	-	15	109	-
17	W. P. Bate School	169	16	55	1	-	16	88	1
18	W. P. Bate School	273	12	96	3	2	36	149	-
19	St. Mary School	197	8	87	2	-	16	113	-
20	W. P. Bate School	291	28	100	3	3	42	176	-
21	W. P. Bate School	418	29	141	1	1	51	223	-
22	W. P. Bate School	306	31	130	-	2	42	205	-
23	Fairhaven School	190	17	67	1	-	16	101	-
24	Fairhaven School	320	29	131	1	1	38	200	1
25	Fairhaven School	218	12	67	1	1	34	115	-
26	Fairhaven School	319	28	101	2	-	43	174	1
27	St. Mark School	279	27	81	2	2	49	161	-
28	St. Mark School	137	13	83	1	3	20	120	-
29	St. Mark School	246	15	121	-	2	42	180	-
30	St. Mark School	268	10	92	1	1	9	113	-
31	St. Mark School	291	31	67	-	1	35	134	-
32	Fairhaven School	294	27	108	1	1	38	175	-
33	St. Mark School	342	35	139	-	-	43	217	-
	St. John School Advance		22	243	2	2	82	351	2
	Absentee Ballots		-	8	-	-	2	10	-
	Hospital/Remand Ballots		2	14	-	-	3	19	-
Totals		8,990	754	3,608	52	37	1,302	5,753	10
Candidate Elected - Lorne Calvert									
Plurality		2,306							
% Who Voted		64.10%							
% By Party			13.11%	62.72%	.90%	.64%	22.63%		



Constituency of Saskatoon Riversdale



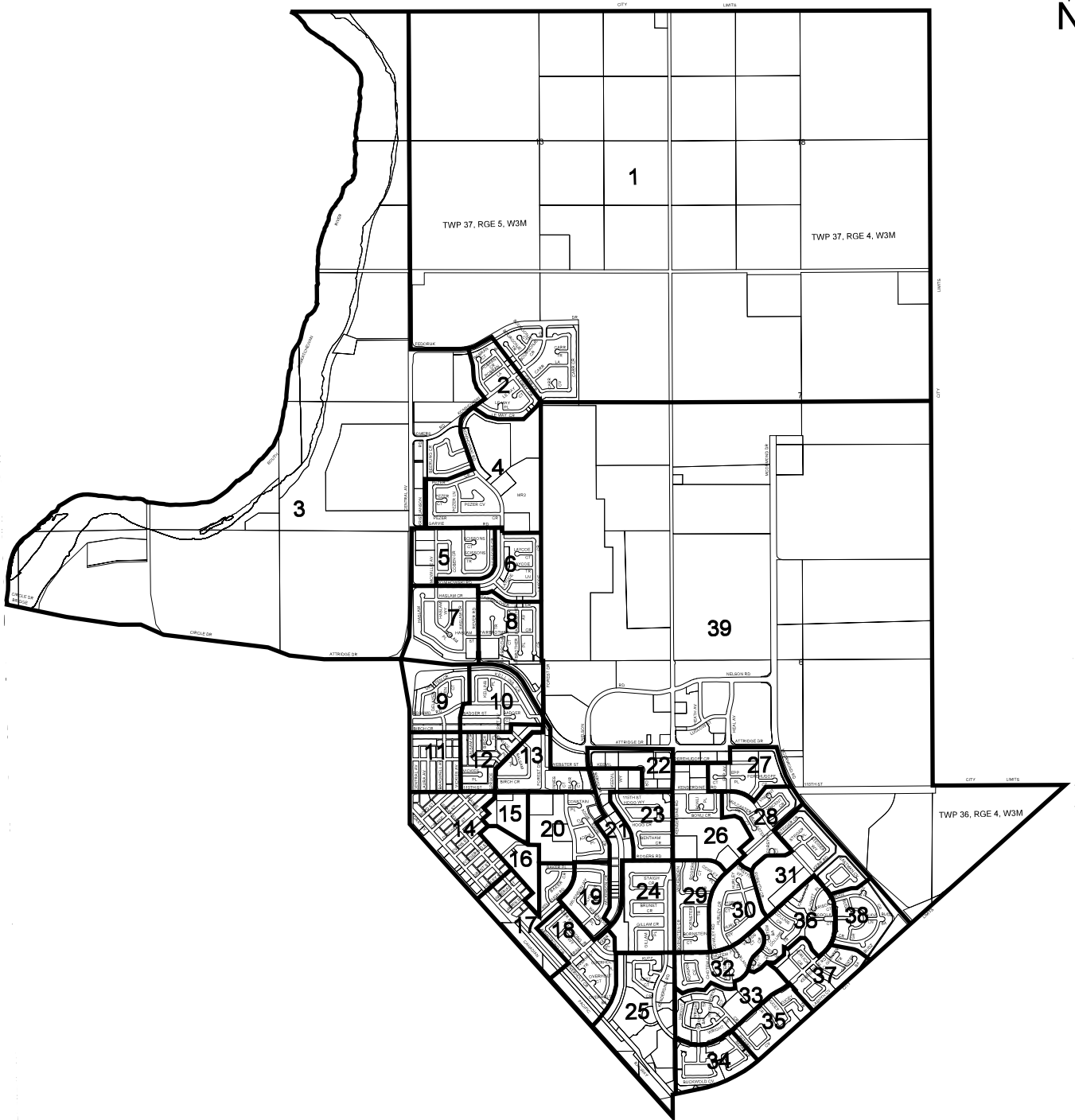
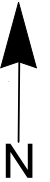
NOTE: FIRST EDITION
 CONSTITUENCY BOUNDARIES ARE DRAWN
 PURSUANT TO THE REPRESENTATION ACT, 2002
 PUBLISHED BY THE OFFICE OF THE CHIEF ELECTORAL OFFICER
 URBAN MUNICIPAL BOUNDARIES AS OF APRIL 1, 2002
 © 2002 INFORMATION SERVICES CORPORATION OF SASKATCHEWAN



Polling Location		Votes Cast For			Ballots		
Poll No.	Name	Eligible Voters	Shawn Flett L.	Russell Scott N.D.P.	Ken Cheveldayoff Sask.	Total Counted	Rejected
1	Mother Teresa School	343	41	73	114	228	-
2	Mother Teresa School	289	33	71	101	205	-
3	Mother Teresa School	310	31	78	96	205	-
4	Silverspring School	381	55	97	128	280	-
5	Silverspring School	416	58	138	119	315	1
6	Silverspring School	337	39	104	113	256	-
7A	Ebenezer Baptist Church		24	54	90	168	-
7B	Ebenezer Baptist Church	425	24	63	66	153	-
8A	Ebenezer Baptist Church		23	67	62	152	-
8B	Ebenezer Baptist Church	424	26	49	61	136	-
9	Ebenezer Baptist Church	292	32	104	65	201	-
10	Ebenezer Baptist Church	324	46	88	92	226	-
11	Ebenezer Baptist Church	273	28	77	69	174	1
12	St. Joseph High School	218	26	76	64	166	-
13	St. Joseph High School	266	45	58	88	191	-
14	Forest Grove School	401	25	126	82	233	-
15	Forest Grove School	377	45	99	95	239	1
16	Forest Grove School	232	19	72	36	127	-
17	Forest Grove School	262	47	66	90	203	-
18	St. Volodymyr School	261	23	59	69	151	-
19	St. Volodymyr School	240	18	65	83	166	-
20	Forest Grove School	205	21	63	53	137	-
21	St. Joseph High School	398	47	123	109	279	1
22	Alice Turner Library	343	24	119	146	289	-
23	Alice Turner Library	230	33	86	80	199	-
24	Alice Turner Library	406	44	99	121	264	-
25	St. Volodymyr School	343	25	94	108	227	-
26	St. Joseph High School	287	42	63	89	194	-
27	Alice Turner Library	178	33	40	57	130	-
28	Alice Turner Library	292	46	82	84	212	-
29	Father Robinson School	398	44	134	112	290	-
30	Dr. John G. Egnatoff School	276	39	82	107	228	-
31	Father Robinson School	309	47	72	114	233	-
32	Father Robinson School	271	31	84	111	226	-
33	Dr. John G. Egnatoff School	110	12	17	44	73	-
34	Dr. John G. Egnatoff School	133	18	30	49	97	-
35	Father Robinson School	229	28	66	63	157	1
36	Dr. John G. Egnatoff School	307	41	61	130	232	-
37	Father Robinson School	282	34	62	103	199	-
38	Father Robinson School	291	21	77	112	210	-
39	St. Joseph High School	235	26	46	65	137	-
	Forest Grove School Advance		85	296	355	736	1
	Absentee Ballots		6	9	5	20	-
	Hospital/Remand Ballots		2	1	5	8	1
Totals		11,594	1,457	3,490	4,005	8,952	7
Candidate Elected - Ken Cheveldayoff							
Plurality		515					
% Who Voted		77.27%					
% By Party			16.27%	38.99%	44.74%		



Constituency of Saskatoon Silver Springs



NOTE: FIRST EDITION
 CONSTITUENCY BOUNDARIES ARE DRAWN
 PURSUANT TO THE REPRESENTATION ACT, 2002
 PUBLISHED BY THE OFFICE OF THE CHIEF ELECTORAL OFFICER
 URBAN MUNICIPAL BOUNDARIES AS OF APRIL 1, 2002
 © 2002 INFORMATION SERVICES CORPORATION OF SASKATCHEWAN

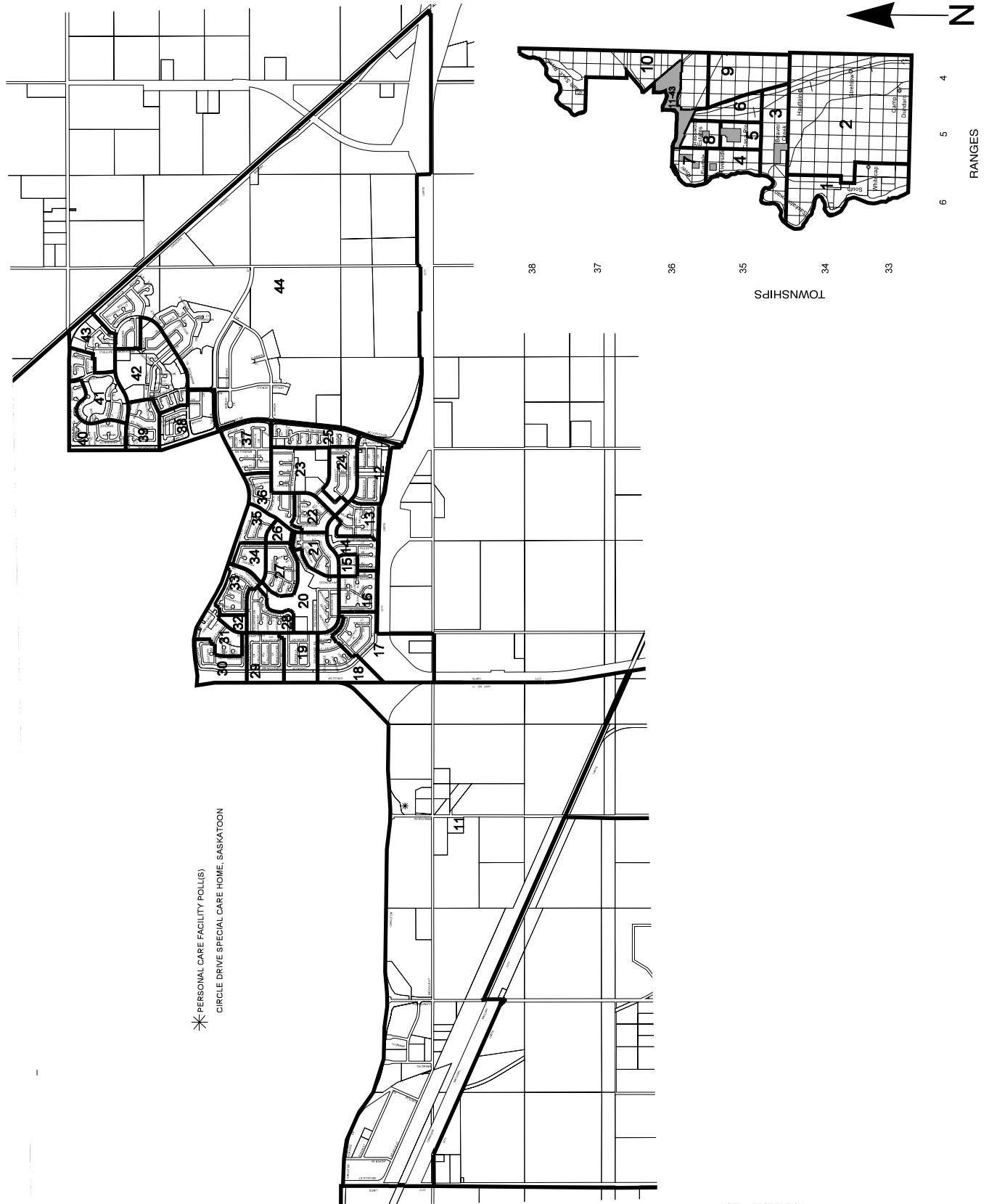


Polling Location		Votes Cast For					Ballots	
Poll No.	Name	Eligible Voters	Zoria Broughton L.	John Conway N.D.P.	Neil Sinclair NGA	Don Morgan Sask.	Total Counted	Rejected
1	Whitecap	110	7	54	3	18	82	-
2	Camp Dundurn	81	15	29	3	23	70	1
3	Beaver Creek	220	35	41	5	77	158	-
4	Riverside Estates	223	33	35	1	85	154	-
5	Casa Rio	209	34	24	-	88	146	-
6	Ashwood/Southpointe Estates	146	19	26	-	60	105	-
7	Furdale	149	24	44	2	52	122	-
8	Grasswood	244	30	48	3	95	176	1
9	Bedford Acres	188	40	43	2	40	125	-
10	Llewellyn	151	20	36	3	56	115	-
11	St. Luke School, Saskatoon	111	5	21	-	62	88	-
12	St. Luke School, Saskatoon	310	74	78	-	62	214	-
13	St. Luke School, Saskatoon	274	75	41	1	56	173	-
14	St. Bernard School, Saskatoon	311	51	76	1	78	206	-
15	St. Bernard School, Saskatoon	124	21	47	2	28	98	1
16	St. Bernard School, Saskatoon	280	77	50	2	83	212	-
17	Lakeview School, Saskatoon	292	61	67	-	98	226	-
18	Lakeview School, Saskatoon	262	36	86	-	67	189	-
19	Lakeview School, Saskatoon	278	70	72	-	63	205	1
20	St. Bernard School, Saskatoon	263	53	52	4	92	201	-
21	St. Bernard School, Saskatoon	298	75	71	1	68	215	-
22	St. Luke School, Saskatoon	237	51	55	-	67	173	-
23	St. Luke School, Saskatoon	301	78	52	3	86	219	-
24	Holy Spirit Church, Saskatoon	321	53	62	-	92	207	-
25	Holy Spirit Church, Saskatoon	245	55	37	-	80	172	-
26	Holy Spirit Church, Saskatoon	263	59	50	2	45	156	-
27	Lakeview School, Saskatoon	316	65	59	-	113	237	-
28	Lakeview School, Saskatoon	228	31	59	-	77	167	-
29	St. Luke School, Saskatoon	287	57	72	3	76	208	-
30	St. Bernard School, Saskatoon	252	42	71	1	49	163	-
31	Lakeridge School, Saskatoon	221	30	37	2	70	139	1
32	Lakeridge School, Saskatoon	310	30	64	2	50	146	-
33	Lakeview School, Saskatoon	280	61	81	-	65	207	-
34	Holy Spirit Church, Saskatoon	133	33	46	1	46	126	1
35	Holy Spirit Church, Saskatoon	244	39	62	-	51	152	-
36	Holy Spirit Church, Saskatoon	278	64	78	2	60	204	-
37	Holy Spirit Church, Saskatoon	353	64	109	-	76	249	-
38	Holy Spirit Church, Saskatoon	327	56	93	-	96	245	-
39	Lakeridge School, Saskatoon	235	44	59	-	61	164	-
40	Lakeridge School, Saskatoon	225	39	61	-	112	212	-
41	Lakeridge School, Saskatoon	283	48	36	-	85	169	-
42	Lakeridge School, Saskatoon	221	45	44	-	68	157	-
43	Lakeridge School, Saskatoon	239	57	54	1	52	164	-
44	Holy Spirit Church, Saskatoon	313	50	72	-	75	197	-
	Circle Drive Special Care Home, Saskatoon	48	2	8	-	7	17	-
	Lakeridge School Advance, Saskatoon		154	268	1	333	756	-
	Absentee Ballots		1	4	-	8	13	-
	Hospital/Remand Ballots		1	4	-	4	9	-
Totals		10,684	2,164	2,738	51	3,355	8,308	6
Candidate Elected - Don Morgan								
Plurality		617						
% Who Voted		77.82%						
% By Party			26.05%	32.96%	.61%	40.38%		



SASKATCHEWAN

Constituency of Saskatoon Southeast



NOTE: FIRST EDITION
 CONSTITUENCY BOUNDARIES ARE DRAWN
 PURSUANT TO THE REPRESENTATION ACT, 2002
 PUBLISHED BY THE OFFICE OF THE CHIEF ELECTORAL OFFICER
 URBAN MUNICIPAL BOUNDARIES AS OF APRIL 1, 2002
 © 2002 INFORMATION SERVICES CORPORATION OF SASKATCHEWAN

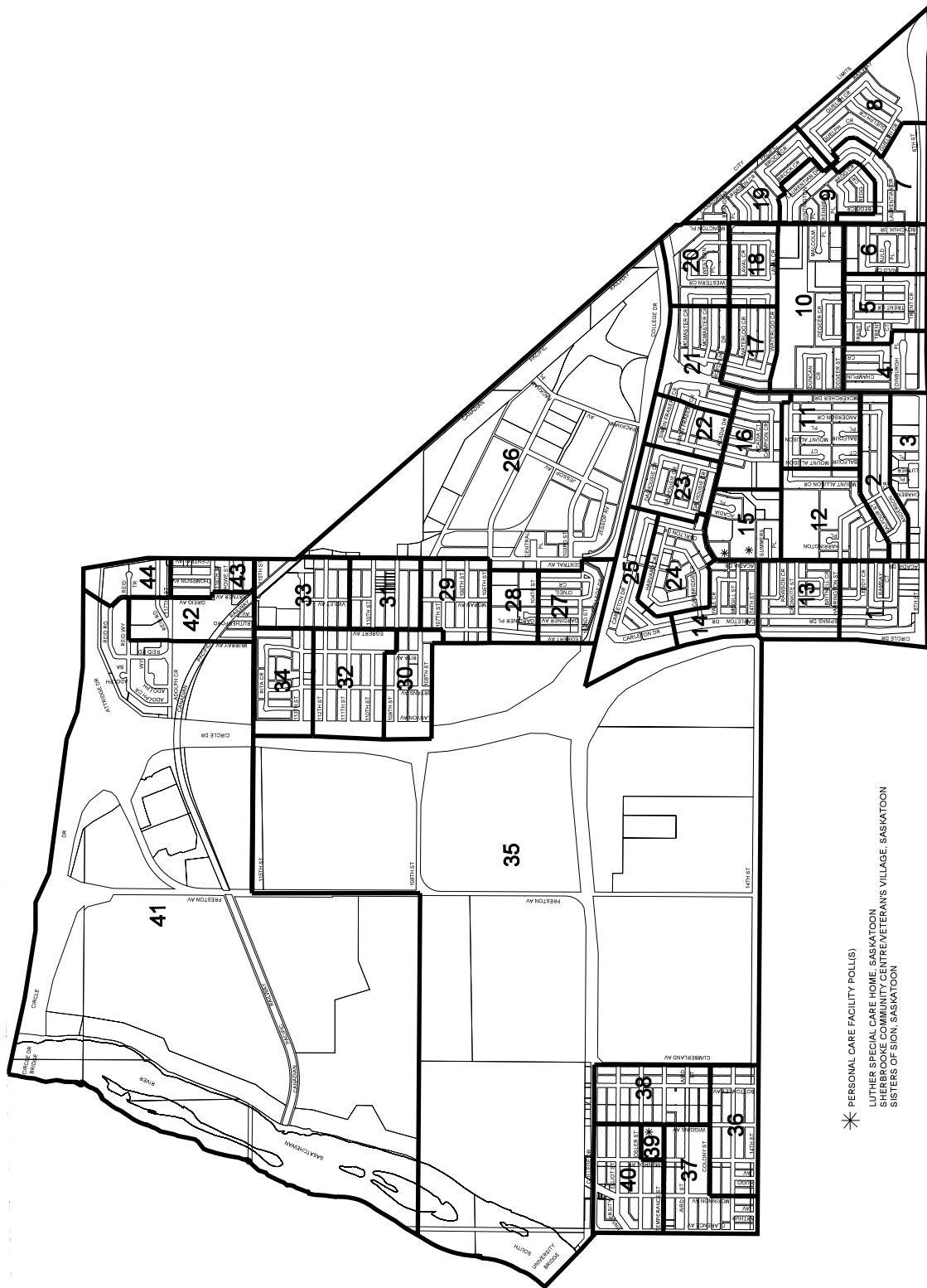



Polling Location		Votes Cast For					Ballots	
Poll No.	Name	Eligible Voters	Mark Kelleher L.	Graham Addley N.D.P.	Lynn W. Oliphant NGA	Patrick Bundoock Sask.	Total Counted	Rejected
1	College Park School	215	29	84	2	29	144	-
2	College Park School	287	53	88	9	51	201	-
3	College Park School	204	23	53	2	30	108	-
4	Roland Michener School	288	51	61	2	54	168	-
5	Roland Michener School	237	40	71	3	61	175	-
6	Roland Michener School	221	46	70	2	49	167	-
7	Roland Michener School	215	46	76	1	38	161	-
8	St. Augustine School	236	52	93	-	54	199	3
9	St. Augustine School	264	66	74	1	44	185	1
10	Roland Michener School	312	58	98	3	62	221	-
11	College Park School	283	60	77	4	43	184	1
12	College Park School	228	54	71	2	48	175	-
13	Evan Hardy Collegiate	264	39	73	6	40	158	1
14	Evan Hardy Collegiate	172	31	67	-	41	139	-
15	Evan Hardy Collegiate	132	35	63	2	27	127	-
16	Cardinal Leger School	201	45	85	5	39	174	1
17	St. Augustine School	268	50	96	1	35	182	-
18	St. Augustine School	229	64	51	3	27	145	2
19	St. Augustine School	223	71	63	2	26	162	1
20	St. Augustine School	202	32	56	3	33	124	-
21	Cardinal Leger School	278	43	87	1	39	170	2
22	Cardinal Leger School	225	38	73	-	29	140	-
23	Cardinal Leger School	218	57	75	2	24	158	-
24	Evan Hardy Collegiate	207	47	70	-	43	160	-
25	Evan Hardy Collegiate	229	21	82	3	28	134	-
26	Holy Family School	256	36	60	3	28	127	-
27	Holy Family School	203	42	57	3	44	146	-
28	Holy Family School	210	41	59	1	28	129	-
29	Holy Family School	197	28	73	1	27	129	-
30	St. Matthew's Anglican Church	335	34	90	4	52	180	-
31	Holy Family School	211	35	67	1	36	139	-
32	Sutherland School	236	29	72	3	60	164	-
33	St. Matthew's Anglican Church	208	32	57	1	52	142	-
34	St. Matthew's Anglican Church	279	36	65	1	73	175	-
35	U. of S., Education Building	67	46	73	4	70	193	-
36	Brunskill School	284	61	80	4	54	199	-
37	Brunskill School	285	48	98	6	64	216	-
38	Brunskill School	239	48	94	6	49	197	1
39	Luther Tower	210	26	128	3	29	186	-
40	Brunskill School	224	55	116	4	49	224	-
41	Sutherland School	235	40	80	2	70	192	-
42	Sutherland School	191	28	48	1	39	116	1
43	Sutherland School	203	22	62	2	42	128	-
44	Sutherland School	219	23	40	1	44	108	-
	Luther Special Care Home	135	4	15	1	4	24	-
	Sherbrooke Community Centre/Veteran's Village	264	16	34	2	16	68	4
	Sisters of Sion	22	14	2	1	1	18	-
	Evan Hardy Collegiate Advance		92	276	-	114	482	-
	Absentee Ballots		1	4	-	2	7	1
	Hospital/Remand Ballots		-	9	-	2	11	-
Totals		10,551	1,988	3,616	114	2,043	7,761	19
Candidate Elected - Graham Addley								
Plurality		1,573						
% Who Voted		73.74%						
% By Party			25.62%	46.59%	1.47%	26.32%		



SASKATCHEWAN

Constituency of Saskatoon Sutherland



- * PERSONAL CARE FACILITY (POLIS)
- LUTHER SPECIAL CARE HOME SASKATOON
- SHERBROOKE COMMUNITY CENTRE/VETERAN'S VILLAGE, SASKATOON
- SISTERS OF ST. JON, SASKATOON

NOTE: FIRST EDITION

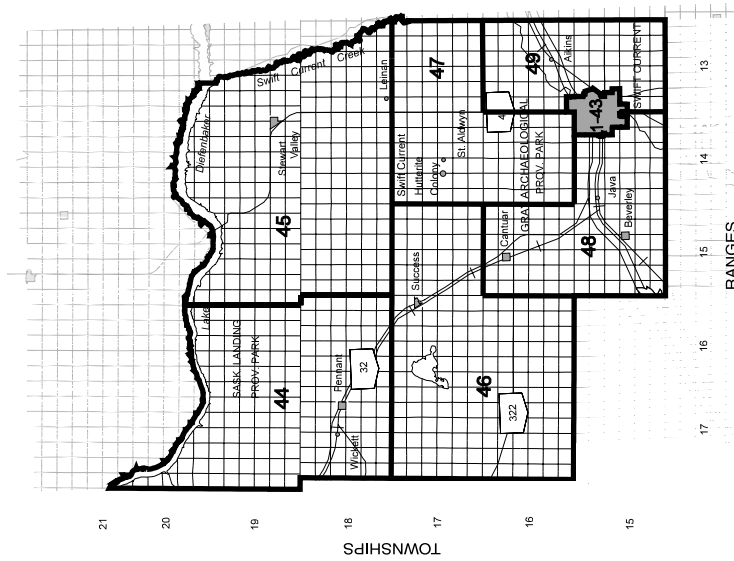
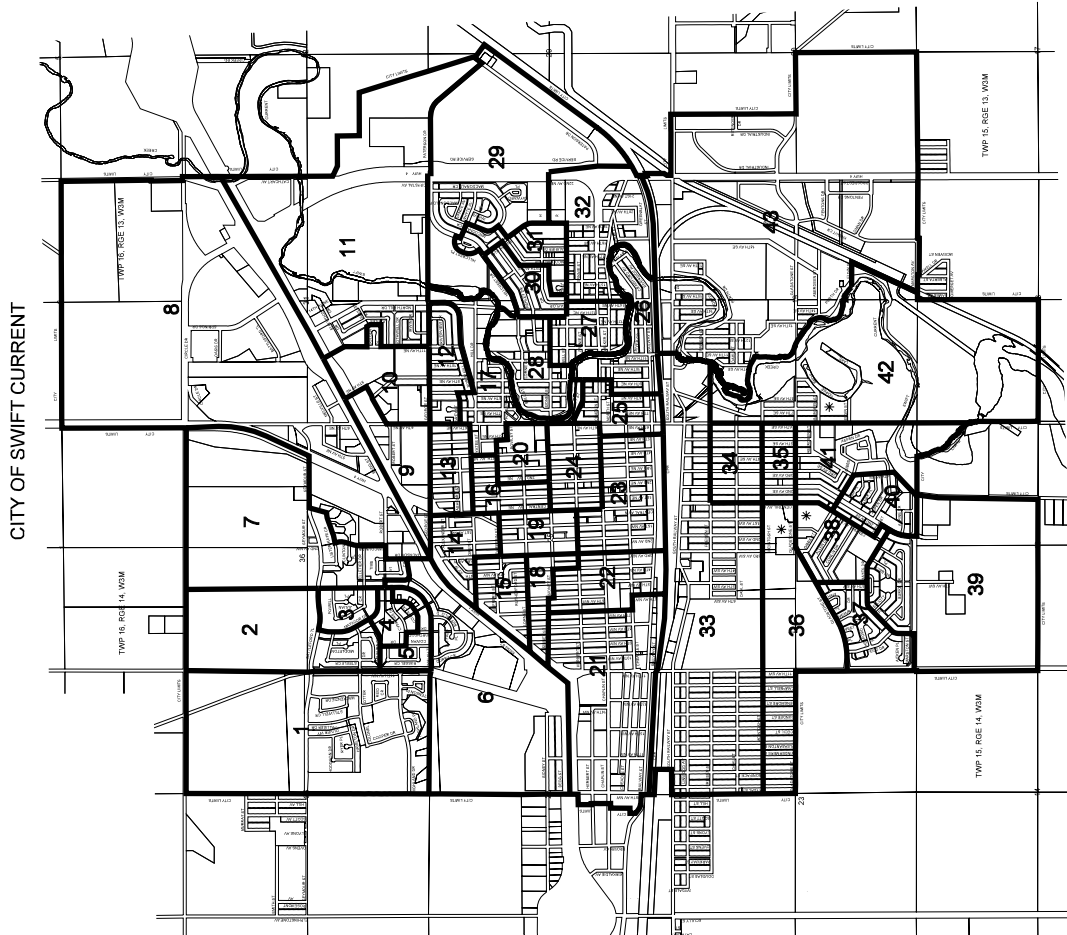

CONSTITUENCY BOUNDARIES ARE DRAWN PURSUANT TO THE REPRESENTATION ACT, 2002 PUBLISHED BY THE OFFICE OF THE CHIEF ELECTORAL OFFICER URBAN MUNICIPAL BOUNDARIES AS OF APRIL 1, 2002

© 2002 INFORMATION SERVICES CORPORATION OF SASKATCHEWAN



Vote Summary by Constituency Polling Division: Swift Current

Polling Location		Votes Cast For			Ballots		
Poll No.	Name	Eligible Voters	Michael Burton L.	Dean Smith N.D.P.	Brad Wall Sask.	Total Counted	Rejected
1	Trailview Alliance Church, Swift Current	342	8	75	161	244	-
2	Trailview Alliance Church, Swift Current	216	12	56	73	141	1
3	Trailview Alliance Church, Swift Current	197	5	54	83	142	-
4	Trailview Alliance Church, Swift Current	156	5	44	46	95	-
5	Trailview Alliance Church, Swift Current	223	7	59	96	162	-
6	Trailview Alliance Church, Swift Current	261	3	75	88	166	1
7	Trailview Alliance Church, Swift Current	263	7	63	98	168	-
8	Wheatland Mall, Swift Current	301	10	49	129	188	1
9	O. M. Irwin School, Swift Current	72	2	7	12	21	-
10	O. M. Irwin School, Swift Current	257	8	52	95	155	1
11	O. M. Irwin School, Swift Current	268	5	47	129	181	-
12	O. M. Irwin School, Swift Current	271	6	68	116	190	1
13	Swift Current Recreation Centre, Swift Current	220	9	51	85	145	-
14	Central School, Swift Current	150	5	36	56	97	-
15	St. Patrick's School, Swift Current	217	2	45	68	115	1
16	Central School, Swift Current	206	9	45	72	126	-
17	Swift Current Recreation Centre, Swift Current	199	8	41	68	117	-
18	St. Patrick's School, Swift Current	184	7	32	52	91	-
19	Central School, Swift Current	287	5	55	76	136	-
20	Swift Current Recreation Centre, Swift Current	191	5	52	61	118	-
21	St. Patrick's School, Swift Current	221	3	61	52	116	-
22	St. Patrick's School, Swift Current	237	4	48	53	105	1
23	St. Stephen's Anglican Church, Swift Current	164	5	45	46	96	-
24	St. Stephen's Anglican Church, Swift Current	193	6	22	64	92	-
25	Zion Mennonite Church, Swift Current	190	10	29	53	92	-
26	Zion Mennonite Church, Swift Current	183	1	29	53	83	-
27	Evangelical Mennonite Church, Swift Current	201	10	62	76	148	-
28	Evangelical Mennonite Church, Swift Current	226	3	50	103	156	-
29	Evangelical Mennonite Church, Swift Current	256	4	69	102	175	-
30	Evangelical Mennonite Church, Swift Current	245	8	49	101	158	-
31	Evangelical Mennonite Church, Swift Current	241	10	47	74	131	-
32	Evangelical Mennonite Church, Swift Current	258	4	47	95	146	-
33	Palliser Regional Care Centre, Swift Current	239	8	46	62	116	1
34	St. Joseph's School, Swift Current	286	6	65	96	167	1
35	St. Joseph's School, Swift Current	177	7	38	61	106	-
36	Palliser Regional Care Centre, Swift Current	175	10	66	31	107	2
37	Fairview School, Swift Current	235	4	60	101	165	-
38	Fairview School, Swift Current	245	9	64	70	143	-
39	Fairview School, Swift Current	271	10	70	104	184	-
40	Fairview School, Swift Current	286	9	70	112	191	-
41	St. Joseph's School, Swift Current	240	6	59	106	171	1
42	St. Joseph's School, Swift Current	147	5	26	52	83	-
43	Zion Mennonite Church, Swift Current	170	7	34	70	111	-
44	Pennant	241	21	40	68	129	-
45	Stewart Valley	238	7	66	81	154	-
46	Success	146	6	43	43	92	-
47	St. Aldwyn	207	1	59	86	146	-
48	Beverley	219	16	43	94	153	-
49	Atkins	296	14	28	183	225	-
	Success Advance		1	22	21	44	-
	First United Church Advance, Swift Current		21	197	294	512	1
	Palliser Regional Care Centre, Swift Current	90	2	16	8	26	1
	Prairie Pioneers Lodge, Swift Current	41	-	6	5	11	-
	Swift Current Care Centre, Swift Current	62	1	8	9	18	2
	Absentee Ballots		-	9	13	22	-
	Hospital/Remand Ballots		2	8	6	16	-
Totals		11,107	369	2,707	4,312	7,388	16
Candidate Elected - Brad Wall							
Plurality		1,605					
% Who Voted		66.66%					
% By Party			4.99%	36.64%	58.37%		



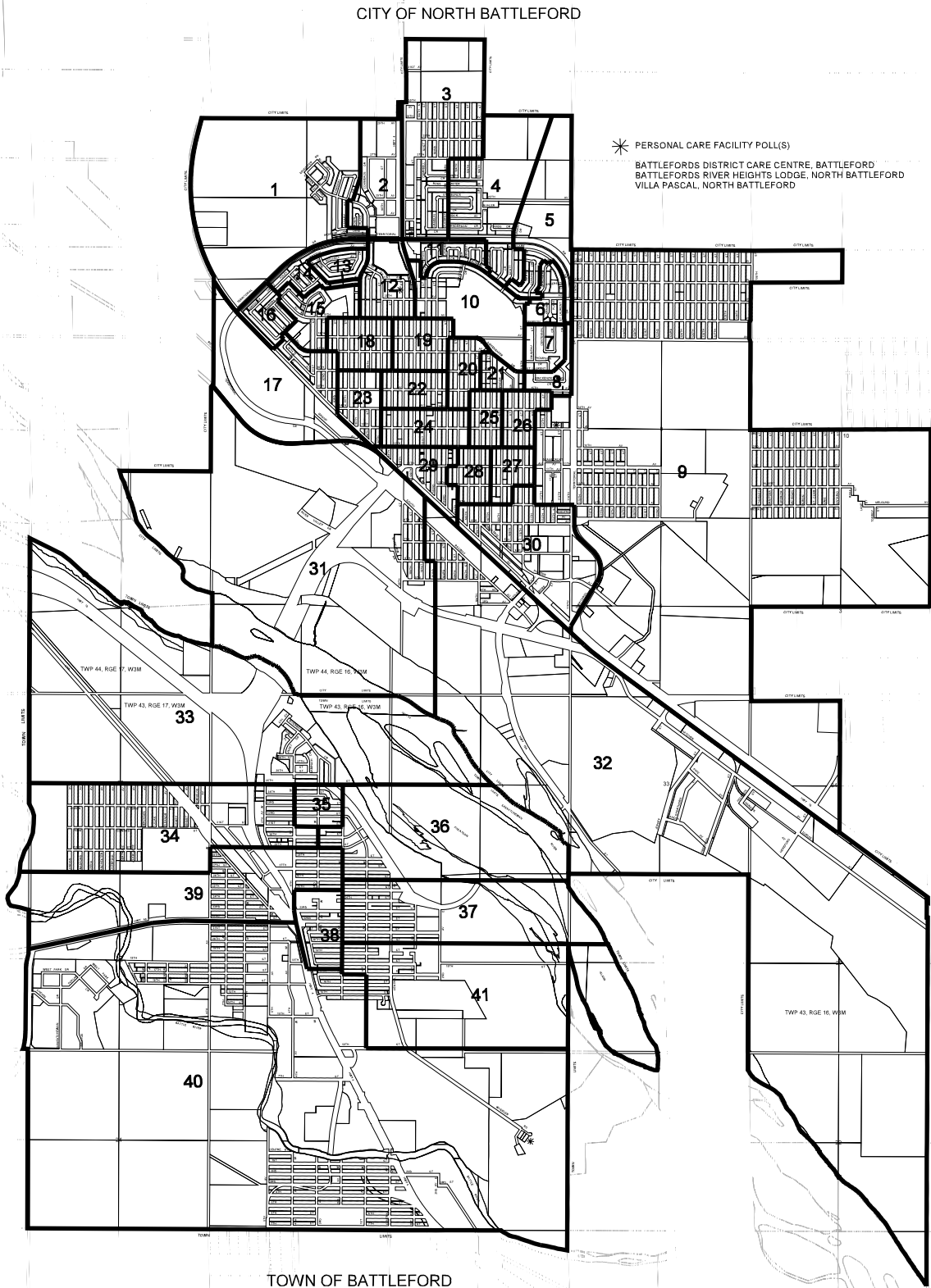
- * PERSONAL CARE FACILITY POLL(S)
- * PALOUSE PERSONAL CARE CENTRE, SWIFT CURRENT
- * PRAIRIE PIONEERS LODGE, SWIFT CURRENT
- * SWIFT CURRENT CARE CENTRE, SWIFT CURRENT

NOTE: FIRST EDITION
 CONSTITUENCY BOUNDARIES ARE DRAWN
 PURSUANT TO THE REPRESENTATION ACT, 2002
 PUBLISHED BY THE OFFICE OF THE CHIEF ELECTORAL OFFICER
 URBAN MUNICIPAL BOUNDARIES AS OF APRIL 1, 2002
 © 2002 INFORMATION SERVICES CORPORATION OF SASKATCHEWAN



Vote Summary by Constituency Polling Division: The Battlefords

Polling Location		Votes Cast For					Ballots	
Poll No.	Name	Eligible Voters	Jack Hillson L.	Len Taylor N.D.P.	Larry William Doke Sask.	Gordon C. Elias W.I.P.	Total Counted	Rejected
1	Holy Family School, North Battleford	235	56	68	70	1	195	-
2	Holy Family School, North Battleford	146	27	34	40	-	101	-
3	Territorial Drive Alliance Church, North Battleford	260	39	69	43	10	161	-
4	Territorial Drive Alliance Church, North Battleford	240	51	78	57	-	186	-
5	Territorial Drive Alliance Church, North Battleford	286	63	66	39	4	172	-
6	Lawrence School, North Battleford	216	55	58	48	1	162	-
7	Lawrence School, North Battleford	180	49	51	29	5	134	-
8	Lawrence School, North Battleford	180	32	40	19	-	91	1
9	St. Mary School, North Battleford	242	53	91	45	1	190	-
10	Lawrence School, North Battleford	231	56	91	34	3	184	1
11	Lawrence School, North Battleford	191	33	50	24	1	108	-
12	Holy Family School, North Battleford	285	73	98	51	2	224	-
13	Holy Family School, North Battleford	218	54	59	28	-	141	-
14	Holy Family School, North Battleford	209	48	52	48	2	150	1
15	Bready School, North Battleford	301	76	98	43	1	218	-
16	Bready School, North Battleford	197	46	58	46	2	152	-
17	Bready School, North Battleford	269	60	81	55	9	205	-
18	Bready School, North Battleford	269	65	61	44	5	175	1
19	McKitrick School, North Battleford	245	41	47	42	2	132	1
20	McKitrick School, North Battleford	267	39	77	50	6	172	-
21	McKitrick School, North Battleford	235	32	51	24	2	109	-
22	McKitrick School, North Battleford	231	54	86	38	2	180	-
23	St. Paul's Anglican Church, North Battleford	241	36	72	58	2	168	1
24	St. Paul's Anglican Church, North Battleford	193	46	71	22	-	139	1
25	St. Mary School, North Battleford	217	52	45	31	5	133	1
26	St. Mary School, North Battleford	229	44	67	37	5	153	1
27	Connaught School, North Battleford	234	58	65	17	3	143	-
28	Connaught School, North Battleford	138	30	51	31	-	112	-
29	Valley View Towers I, North Battleford	282	70	88	49	3	210	1
30	Connaught School, North Battleford	238	55	56	20	5	136	-
31	Pioneer Hall, North Battleford	198	28	59	35	2	124	-
32	Pioneer Hall, North Battleford	199	45	45	26	-	116	-
33	Battleford	248	61	58	73	2	194	-
34	Battleford	222	24	44	50	8	126	-
35	Battleford	197	32	61	39	-	132	-
36	Battleford	200	42	71	49	7	169	-
37	Battleford	223	39	85	28	4	156	1
38	Battleford	253	24	84	26	8	142	-
39	Battleford	151	27	56	25	2	110	-
40	Battleford	292	52	58	81	4	195	-
41	Battleford	293	42	90	59	6	197	-
	Battlefords District Care Centre, Battleford	114	9	16	7	2	34	-
	Battlefords River Heights Lodge, North Battleford	133	17	34	10	-	61	-
	Villa Pascal, North Battleford	40	8	8	1	2	19	-
	Battleford Advance		32	65	49	1	147	-
	North Battleford Library Advance, North Battleford		148	224	103	9	484	1
	Absentee Ballots		2	5	5	-	12	-
	Hospital/Remand Ballots		9	14	8	-	31	-
Totals		9,668	2,134	3,056	1,856	139	7,185	12
Candidate Elected - Len Taylor								
Plurality		922						
% Who Voted		74.44%						
% By Party			29.70%	42.53%	25.83%	1.94%		



* PERSONAL CARE FACILITY POLL(S)
 BATTLEFORDS DISTRICT CARE CENTRE, BATTLEFORD
 BATTLEFORDS RIVER HEIGHTS LODGE, NORTH BATTLEFORD
 VILLA PASCAL, NORTH BATTLEFORD

TOWN OF BATTLEFORD

NOTE: FIRST EDITION
 CONSTITUENCY BOUNDARIES ARE DRAWN
 PURSUANT TO THE REPRESENTATION ACT, 2002
 PUBLISHED BY THE OFFICE OF THE CHIEF ELECTORAL OFFICER
 URBAN MUNICIPAL BOUNDARIES AS OF APRIL 1, 2002
 © 2002 INFORMATION SERVICES CORPORATION OF SASKATCHEWAN

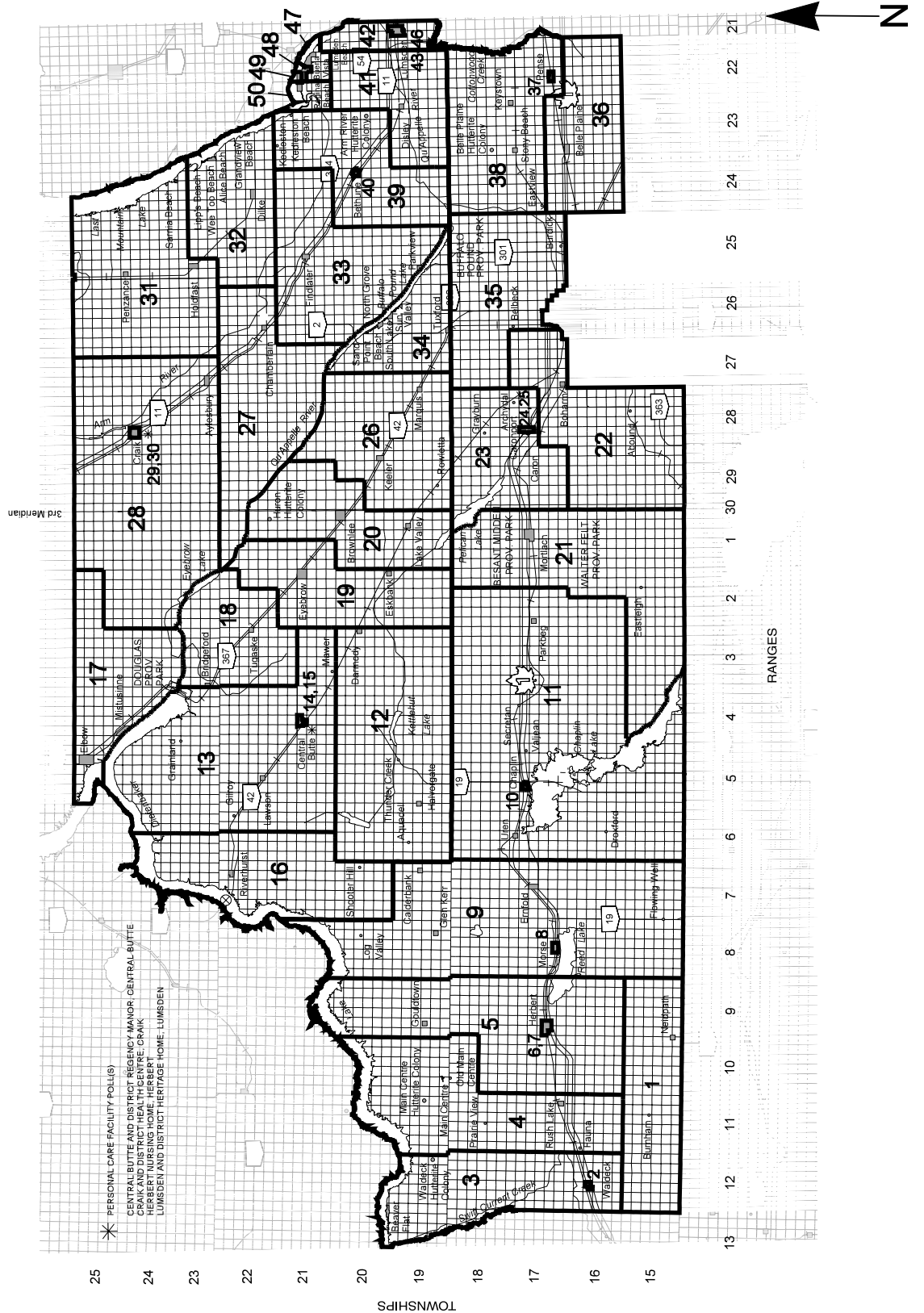


Vote Summary by Constituency Polling Division: Thunder Creek

Polling Location		Votes Cast For					Ballots	
Poll No.	Name	Eligible Voters	Rod Haugerud L.	Larry Hall N.D.P.	Lyle Stewart Sask.	Harold J. Stephan W.I.P.	Total Counted	Rejected
1	Burnham	107	3	24	46	1	74	-
2	Waldeck	164	6	34	51	4	95	-
3	Waldeck Rural	199	4	43	99	1	147	-
4	Rush Lake	239	11	21	77	-	109	-
5	Herbert Rural	184	9	30	129	2	170	-
6	Herbert West	288	21	52	100	6	179	1
7	Herbert East	268	26	46	114	1	187	1
8	Morse	185	17	47	67	2	133	-
9	Morse Rural	227	10	44	104	5	163	4
10	Chaplin	197	7	72	59	1	139	1
11	Chaplin Rural	217	10	34	105	1	150	-
12	Central Butte Rural South	151	9	14	87	6	116	-
13	Central Butte Rural North	144	10	30	69	1	110	-
14	Central Butte West	176	13	57	50	-	120	-
15	Central Butte East	100	20	21	42	-	83	-
16	Riverhurst	237	15	55	105	1	176	1
17	Elbow	319	28	50	154	1	233	1
18	Tugaske	148	20	19	74	4	117	1
19	Eyebrow	188	30	31	98	4	163	-
20	Brownlee	159	7	12	62	4	85	-
21	Mortlach	264	27	56	91	3	177	-
22	Boharm	258	8	57	98	1	164	-
23	Caron	203	9	50	98	7	164	-
24	Caronport North	209	1	20	97	8	126	-
25A	Caronport South	188	8	12	84	4	108	-
25B	Caronport South	217	4	12	96	15	127	-
26	Keeler	196	21	28	98	3	150	-
27	Chamberlain	140	25	13	90	-	128	-
28	Craik Rural	255	30	18	141	3	192	2
29	Craik South West	153	59	22	48	-	129	-
30	Craik North East	152	43	25	45	4	117	-
31	Penzance	241	59	30	92	12	193	-
32	Dilke	215	62	34	69	3	168	-
33	Findlater	207	15	33	91	4	143	-
34	Tuxford	305	21	95	116	1	233	-
35	Moose Jaw North Rural	229	10	25	114	2	151	-
36	Belle Plaine	136	9	22	72	-	103	-
37	Pense	313	27	74	122	6	229	-
38	Stony Beach	265	11	36	146	-	193	-
39	Bethune Rural	214	26	30	80	1	137	-
40	Bethune	247	25	64	69	1	159	-
41	Disley	215	19	62	52	2	135	-
42	Lumsden Rural	162	23	42	45	1	111	-
43	Lumsden	257	38	111	37	3	189	-
44	Lumsden	235	30	93	44	6	173	1
45	Lumsden	275	37	100	54	1	192	-
46	Lumsden	271	32	85	63	5	185	-
47	Regina Beach East Rural	267	20	102	70	5	197	-
48	Regina Beach Centre	317	48	112	88	4	252	-
49	Regina Beach North	255	20	89	76	1	186	-
50	Regina Beach West Rural	280	29	125	70	3	227	-
	Central Butte and District Regency Manor, Central Butte	23	3	4	3	-	10	1
	Craik and District Health Centre, Craik	9	3	1	4	-	8	-
	Herbert Nursing Home, Herbert	54	1	7	3	1	12	-
	Lumsden and District Heritage Home, Lumsden	29	2	4	3	-	9	2
	Central Butte Advance		5	16	32	5	58	-
	Craik Advance		14	8	12	-	34	-
	Herbert Advance		5	23	32	3	63	-
	Lumsden Advance		24	56	67	1	148	-
	Mortlach Advance		3	18	25	-	46	-
	Absentee Ballots		-	14	15	-	29	-
	Hospital/Remand Ballots		-	8	6	-	14	-
	Totals	11,153	1,132	2,572	4,450	164	8,318	16
	Candidate Elected - Lyle Stewart							
	Plurality	1,878						
	% Who Voted	74.72%						
	% By Party		13.61%	30.92%	53.50%	1.97%		



Constituency of Thunder Creek



NOTE: FIRST EDITION
 CONSTITUENCY BOUNDARIES ARE DRAWN
 PURSUANT TO THE REPRESENTATION ACT, 2002
 PUBLISHED BY THE OFFICE OF THE CHIEF ELECTORAL OFFICER
 URBAN MUNICIPAL BOUNDARIES AS OF APRIL 1, 2002
 © 2002 INFORMATION SERVICES CORPORATION OF SASKATCHEWAN

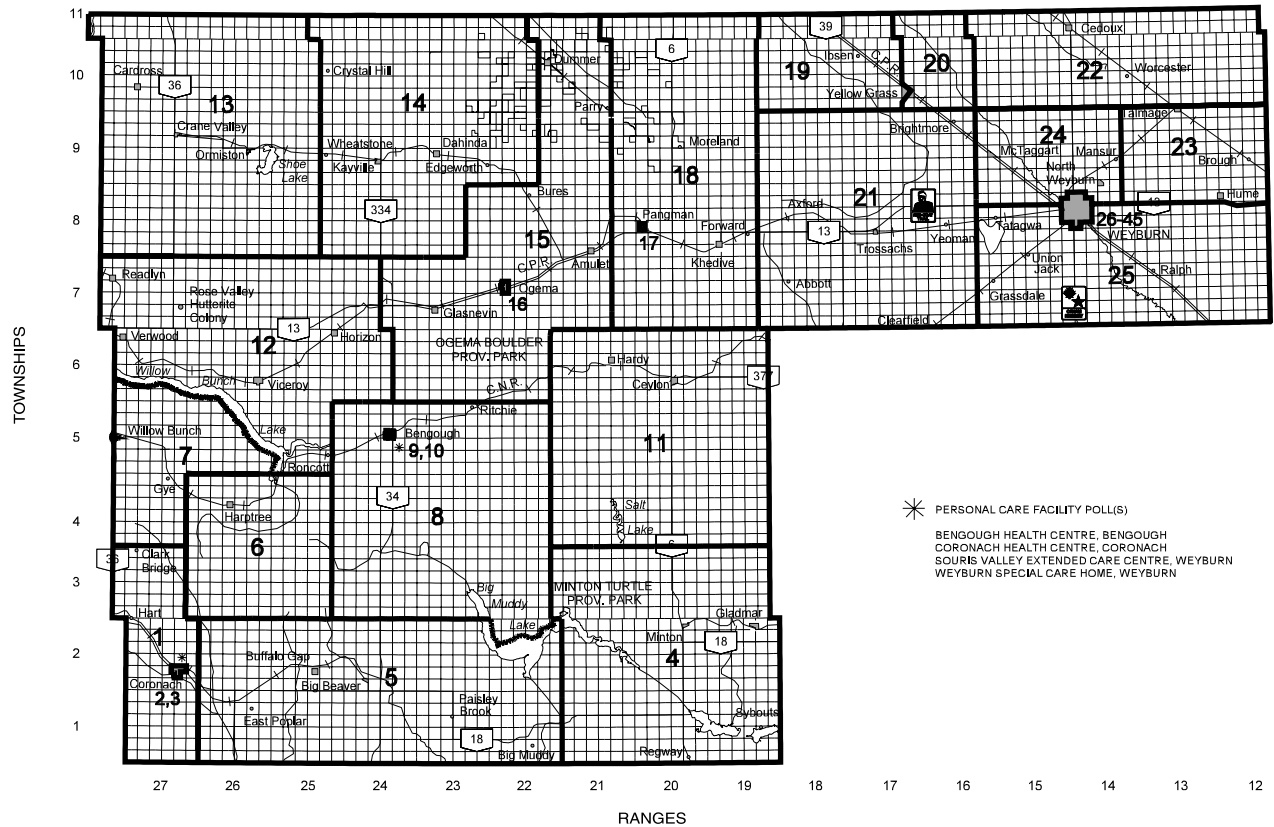


Vote Summary by Constituency Polling Division: Weyburn-Big Muddy

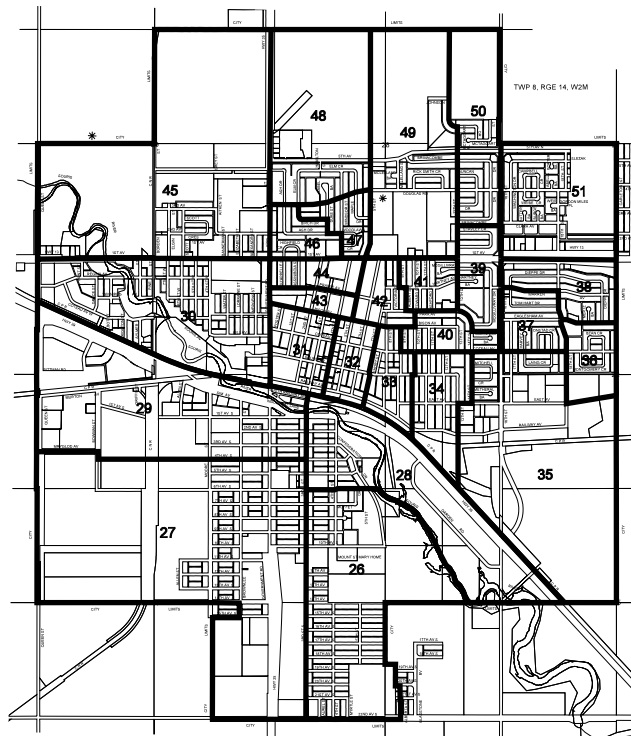
Polling Location		Votes Cast For				Ballots	
Poll No.	Name	Eligible Voters	Janet Ledingham L.	Sherry Leach N.D.P.	Brenda Bakken Sask.	Total Counted	Rejected
1	Coronach Rural	81	9	16	30	55	-
2	Coronach South West	280	38	120	75	233	1
3	Coronach North East	178	20	70	68	158	-
4	Minton	235	18	36	121	175	-
5	Big Beaver	175	8	13	102	123	-
6	Harpree	73	-	13	40	53	-
7	Willow Bunch	328	42	131	73	246	-
8	Bengough	180	8	8	109	125	-
9	Bengough West	126	8	26	45	79	-
10	Bengough East	145	9	24	50	83	-
11	Ceylon	245	31	44	120	195	-
12	Viceroy	227	15	51	94	160	1
13	Crane Valley	225	19	24	89	132	-
14	Kayville	177	27	18	95	140	-
15	Ogema Rural	201	24	27	93	144	-
16	Ogema	232	29	58	71	158	-
17	Pangman	172	16	51	60	127	-
18	Pangman Rural	174	15	51	66	132	-
19	Yellow Grass West	210	30	47	79	156	1
20	Yellow Grass East	155	18	29	60	107	-
21	Trossachs	198	29	16	106	151	-
22	Cedoux	129	16	20	59	95	1
23	Weyburn Rural North East	77	7	24	27	58	-
24	Weyburn Rural North West	304	37	76	129	242	-
25	Weyburn Rural South	319	34	61	140	235	-
26	Souris School, Weyburn	177	19	55	46	120	-
27	Souris School, Weyburn	177	19	46	48	113	-
28	Souris School, Weyburn	122	7	59	30	96	-
29	Souris School, Weyburn	167	29	72	27	128	-
30	Weyburn Junior High School, Weyburn	168	15	50	45	110	-
31	St. Dominic Savio School, Weyburn	249	23	96	54	173	1
32	Haig School, Weyburn	204	19	71	38	128	-
33	Haig School, Weyburn	247	28	80	34	142	-
34	Haig School, Weyburn	214	22	89	56	167	-
35	Haig School, Weyburn	147	18	56	53	127	1
36	St. Michael Junior High School, Weyburn	286	35	96	76	207	-
37	St. Michael Junior High School, Weyburn	311	24	93	94	211	2
38	St. Michael Junior High School, Weyburn	212	37	71	93	201	1
39	St. Michael Junior High School, Weyburn	249	25	100	81	206	-
40	Haig School, Weyburn	198	14	75	44	133	-
41	St. Michael Junior High School, Weyburn	174	12	53	42	107	-
42	St. Dominic Savio School, Weyburn	302	25	114	63	202	-
43	St. Dominic Savio School, Weyburn	226	27	69	48	144	-
44	St. Dominic Savio School, Weyburn	226	32	92	49	173	2
45	St. Dominic Savio School, Weyburn	268	40	91	70	201	-
46	Weyburn Junior High School, Weyburn	184	23	71	61	155	-
47	Weyburn Junior High School, Weyburn	218	27	64	70	161	-
48	Weyburn Junior High School, Weyburn	281	26	93	96	215	-
49	Weyburn Junior High School, Weyburn	254	21	91	83	195	-
50	Weyburn Junior High School, Weyburn	242	24	81	75	180	-
51	Weyburn Junior High School, Weyburn	285	18	94	94	206	-
	Bengough Health Centre, Bengough	24	4	6	3	13	1
	Coronach Health Centre, Coronach	11	2	3	4	9	-
	Souris Valley Extended Care Centre, Weyburn	118	1	14	14	29	1
	Weyburn Special Care Home, Weyburn	95	6	15	11	32	1
	Bengough Advance	6	6	18	46	70	-
	Coronach Advance	6	6	15	18	39	-
	Crane Valley Advance	-	-	6	9	15	-
	Pangman Advance	5	5	30	22	57	1
	St. Dominic Savio School Advance, Weyburn	65	65	258	129	452	-
	Absentee Ballots	7	7	41	39	87	-
	Hospital/Remand Ballots	5	5	9	10	24	1
	Totals	10,882	1,223	3,491	3,876	8,590	16
	Candidate Elected - Brenda Bakken						
	Plurality	385					
	% Who Voted	79.08%					
	% By Party		14.24%	40.64%	45.12%		



Constituency of Weyburn-Big Muddy



CITY OF WEYBURN



NOTE: FIRST EDITION
 CONSTITUENCY BOUNDARIES ARE DRAWN
 PURSUANT TO THE REPRESENTATION ACT, 2002
 PUBLISHED BY THE OFFICE OF THE CHIEF ELECTORAL OFFICER
 URBAN MUNICIPAL BOUNDARIES AS OF APRIL 1, 2002
 © 2002 INFORMATION SERVICES CORPORATION OF SASKATCHEWAN



Vote Summary by Constituency Polling Division: Wood River

Polling Location		Votes Cast For					Ballots	
Poll No.	Name	Eligible Voters	Louis E. Stringer L.	Trevor Davies N.D.P.	D.F. (Yogi) Huyghebaert Sask.	Nick N. Yorga W.I.P.	Total Counted	Rejected
1	Fife Lake	118	16	21	54	4	95	-
2	St. Victor	128	16	16	40	3	75	-
3	Davyroyd	95	9	6	39	-	54	-
4	Mossbank Rural	131	6	14	65	8	93	-
5	Mossbank	272	28	60	96	9	193	-
6	Courval	89	9	6	41	2	58	-
7	Mazenod/Palmer	100	7	17	36	3	63	-
8	Congress	160	18	14	78	5	115	-
9	Assiniboia North West	153	18	41	42	-	101	1
10	Assiniboia Centre West	283	28	70	84	-	182	-
11	Assiniboia Centre South	296	27	79	72	2	180	-
12	Assiniboia South	277	46	72	107	1	226	-
13	Assiniboia Centre South East	167	20	51	60	1	132	-
14	Assiniboia Centre	267	25	61	93	1	180	-
15	Assiniboia North East	228	18	66	44	4	132	1
16	Assiniboia Rural	233	23	62	93	4	182	-
17	Scout Lake	124	23	17	56	4	100	-
18	Rockglen Rural	100	6	12	45	7	70	-
19	Rockglen South	128	7	23	61	7	98	-
20	Rockglen North	171	19	38	63	8	128	-
21	Killdeer	124	3	6	74	5	88	-
22	Wood Mountain	113	9	25	40	3	77	-
23	Fir Mountain	179	18	29	87	3	137	-
24	Limerick	248	28	56	105	4	193	9
25	Lafleche Rural	257	12	40	124	9	185	1
26	Lafleche East	171	31	36	56	3	126	-
27	Lafleche West	147	16	29	46	3	94	-
28	Gravelbourg Rural	155	13	30	69	2	114	1
29	Gravelbourg West	277	44	79	64	2	189	-
30	Gravelbourg South East	270	67	72	56	2	197	1
31	Gravelbourg North East	216	26	70	43	2	141	-
32	Coderre	106	16	31	38	1	86	-
33	Shamrock	150	25	28	59	5	117	1
34	Bateman	101	12	11	46	1	70	1
35	Meyronne	148	8	33	68	2	111	-
36	McCord	191	17	23	106	3	149	1
37	Mankota Rural	240	32	18	147	3	200	-
38	Mankota	180	14	21	97	1	133	-
39	Kincaid	154	13	12	72	3	100	-
40	Aneroid	194	32	22	96	4	154	-
41	Glenbain	150	20	24	56	2	102	-
42	Hodgeville Rural	224	21	33	86	5	145	-
43	Hodgeville	113	13	42	30	1	86	1
44	Hallonquist	89	4	23	39	1	67	-
45	McMahon	162	3	13	94	2	112	-
46	Vanguard	219	15	25	68	5	113	1
47	Neville	182	19	26	71	4	120	1
48	Ponteix East	204	68	18	50	2	138	1
49	Ponteix West	196	64	30	38	1	133	3
50	Ponteix Rural	252	41	24	76	4	145	-
51	Val Marie	106	13	16	39	5	73	-
52	Val Marie Rural	159	9	1	62	-	72	-
53	Cadillac	246	23	26	109	8	166	-
54	Blumenhof	180	9	18	90	3	120	-
55	Wymark	236	16	26	106	5	153	-
56	Springfeld	171	4	22	89	2	117	-
57	Simmie	197	8	34	52	7	101	-
58	Admiral	116	12	20	42	-	74	-
59	Scotsguard	150	7	13	55	-	75	-
60	Bracken	206	6	20	88	2	116	-
	Assiniboia Union Hospital/ Assiniboia Pioneer Lodge (I), Assiniboia	10	3	2	5	-	10	-
	Ross Payant Centennial Nursing Home, Assiniboia	55	3	8	2	-	13	-
	St. Joseph's Hospital/ Foyer d'Youville Home (I), Gravelbourg	48	11	7	3	-	21	-
	Lafleche and District Health Centre, Lafleche	16	-	2	6	-	8	-
	Prairie View Health Centre, Mankota	16	1	2	7	1	11	3
	Foyer St. Joseph Nursing Home, Ponteix	33	7	1	3	1	12	-
	Grasslands Health Centre, Rockglen	18	-	1	3	-	4	2
	Assiniboia Advance		24	66	91	8	189	1
	Gravelbourg Advance		16	36	55	2	109	1



Constituency of Wood River

Poll No. Name	Polling Location	Votes Cast For					Ballots	
		Eligible Voters	Louis E. Stringer L.	Trevor Davies N.D.P.	D.F. (Yogi) Huyghebaert Sask.	Nick N. Yorga W.I.P.	Total Counted	Rejected
	Ponteix Advance		11	9	11	-	31	-
	Val Marie Advance		1	4	5	1	11	-
	Wymark Advance		3	12	31	-	46	-
	Absentee Ballots		3	11	20	1	35	-
	Hospital/Remand Ballots		1	11	6	-	18	1
Totals		10,895	1,264	2,043	4,350	207	7,864	32

Candidate Elected - D.F. (Yogi) Huyghebaert

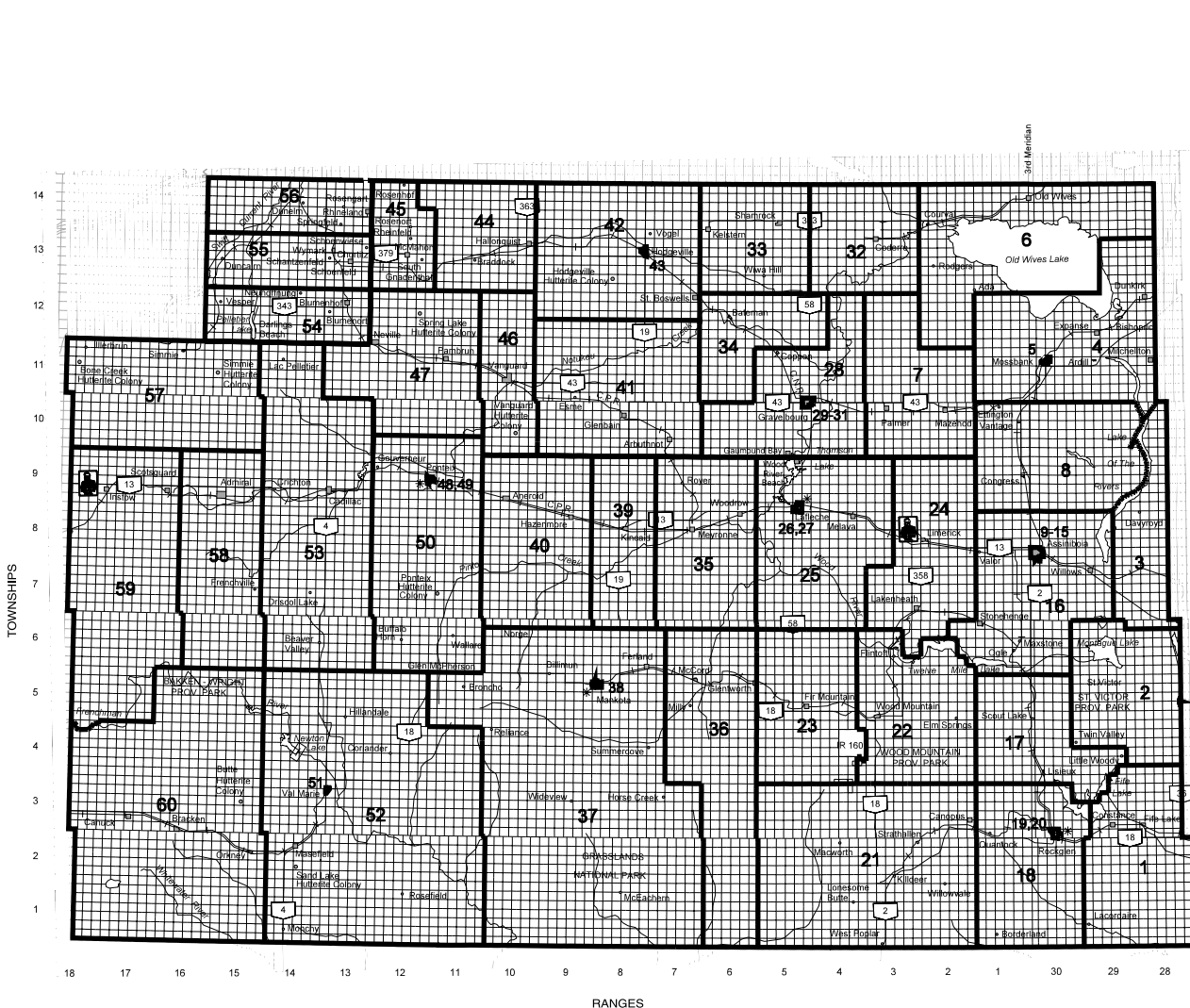
Plurality

% Who Voted

% By Party

2,307
72.47%

16.07% 25.98% 55.32% 2.63%



* PERSONAL CARE FACILITY POLL(S)

- ASSINIBOIA UNION HOSPITAL/ASSINIBOIA PIONEER LODGE (INTEGRATED FACILITY), ASSINIBOIA
- ROSS PAYANT CENTENNIAL NURSING HOME, ASSINIBOIA
- ST. JOSEPH'S HOSPITAL/FOYER D'YOUVILLE HOME (INTEGRATED FACILITY), GRAVELBOURG
- LAFLECHE AND DISTRICT HEALTH CENTRE, LAFLECHE
- PRAIRIE VIEW HEALTH CENTRE, MANKOTA
- FOYER ST. JOSEPH NURSING HOME, PONTEIX
- GRASSLANDS HEALTH CENTRE, ROCKGLEN

NOTE: FIRST EDITION

CONSTITUENCY BOUNDARIES ARE DRAWN PURSUANT TO THE REPRESENTATION ACT, 2002 PUBLISHED BY THE OFFICE OF THE CHIEF ELECTORAL OFFICER URBAN MUNICIPAL BOUNDARIES AS OF APRIL 1, 2002

© 2002 INFORMATION SERVICES CORPORATION OF SASKATCHEWAN



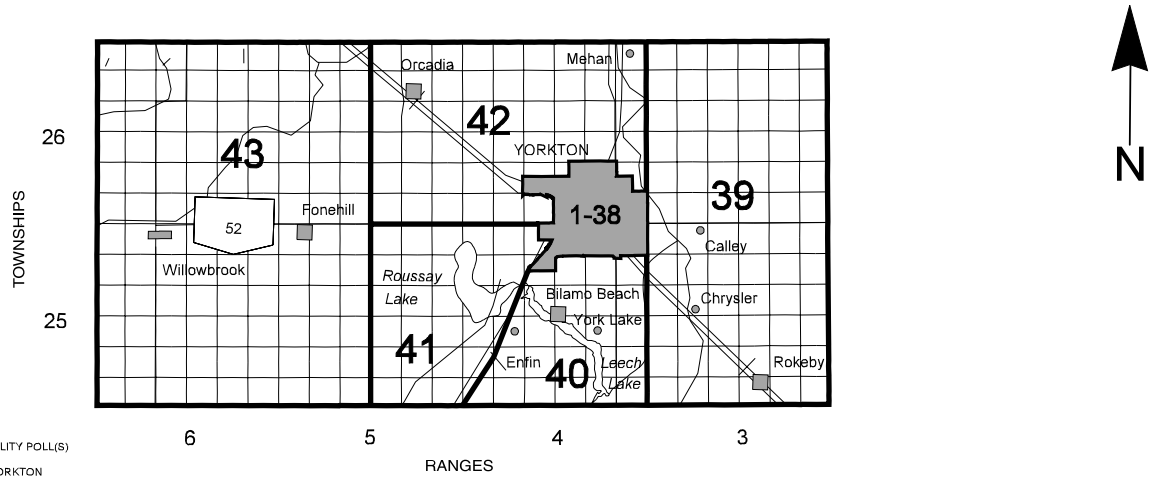
Vote Summary by Constituency Polling Division: Yorkton

Polling Location		Votes Cast For					Ballots	
Poll No.	Name	Eligible Voters	Charles Gunning L.	Clay Serby N.D.P.	Randy Atkinson Sask.	Bruce Ritter W.I.P.	Total Counted	Rejected
1	St. Mary's Parish Ukrainian Catholic Cultural Centre, Yorkton	238	7	63	50	4	124	-
2	St. Gerard's Parish Complex, Yorkton	197	3	67	38	3	111	-
3	St. Mary's Parish Ukrainian Catholic Cultural Centre, Yorkton	262	8	82	52	5	147	2
4	St. Gerard's Parish Complex, Yorkton	203	2	75	39	8	124	-
5	St. Mary's Parish Ukrainian Catholic Cultural Centre, Yorkton	262	6	68	32	7	113	-
6	St. Mary's Parish Ukrainian Catholic Cultural Centre, Yorkton	230	8	73	53	3	137	-
7	St. Gerard's Parish Complex, Yorkton	240	14	74	50	10	148	-
8	St. Mary's Parish Ukrainian Catholic Cultural Centre, Yorkton	257	11	71	41	6	129	1
9	St. Mary's Parish Ukrainian Catholic Cultural Centre, Yorkton	161	7	45	32	4	88	-
10	St. Gerard's Parish Complex, Yorkton	406	19	131	75	2	227	3
11	St. Gerard's Parish Complex, Yorkton	231	8	68	60	5	141	-
12	Prairie Harvest Christian Life Centre, Yorkton	251	4	94	55	4	157	1
13	Prairie Harvest Christian Life Centre, Yorkton	236	5	72	46	7	130	-
14	Heritage Baptist Church, Yorkton	416	13	113	114	6	246	1
15	Gloria Hayden Community Centre, Yorkton	252	11	92	81	1	185	-
16	Gloria Hayden Community Centre, Yorkton	328	9	117	126	4	256	-
17	Gloria Hayden Community Centre, Yorkton	264	10	78	82	1	171	-
18	Gloria Hayden Community Centre, Yorkton	294	9	108	80	8	205	1
19	Heritage Baptist Church, Yorkton	267	3	88	96	6	193	2
20	Heritage Baptist Church, Yorkton	271	20	91	77	1	189	-
21	Yorkdale Central School, Yorkton	212	5	54	34	1	94	-
22	Yorkdale Central School, Yorkton	385	6	116	86	8	216	-
23	Yorkdale Central School, Yorkton	284	12	87	86	6	191	1
24	Yorkdale Central School, Yorkton	272	3	96	70	4	173	-
25	Yorkdale Central School, Yorkton	264	7	82	58	5	152	-
26	Prairie Harvest Christian Life Centre, Yorkton	209	12	63	70	4	149	-
27	Ukrainian Orthodox Auditorium, Yorkton	268	7	85	62	7	161	1
28	St. Paul's School, Yorkton	261	14	77	83	3	177	-
29	St. Paul's School, Yorkton	309	12	121	68	5	206	-
30	St. Paul's School, Yorkton	166	2	53	49	2	106	-
31	Ukrainian Orthodox Auditorium, Yorkton	315	6	120	58	9	193	-
32	Ukrainian Orthodox Auditorium, Yorkton	207	11	68	44	1	124	-
33	Ukrainian Orthodox Auditorium, Yorkton	291	12	122	57	5	196	1
34	St. Paul's School, Yorkton	227	6	88	56	3	153	-
35	Ukrainian Orthodox Auditorium, Yorkton	278	6	97	85	2	190	-
36	St. Paul's School, Yorkton	266	4	105	73	4	186	-
37	Ukrainian Orthodox Auditorium, Yorkton	295	11	94	79	5	189	-
38	St. Paul's School, Yorkton	256	6	91	70	4	171	-
39	Yorkton Rural East	245	4	51	107	-	162	-
40	Yorkton Rural South	263	2	68	97	6	173	-
41	Yorkton Rural South West	214	1	71	63	1	136	-
42	Orcadia	270	3	82	94	5	184	-
43	Willowbrook	205	12	43	62	16	133	-
	Anderson Lodge, Yorkton	59	4	19	10	3	36	-
	St. Gerard's Parish Complex Advance, Yorkton		21	347	243	15	626	-
	Yorkton and District Nursing Home, Yorkton	160	2	9	4	2	17	2
	Absentee Ballots		1	4	12	-	17	-
	Hospital/Remand Ballots		2	10	4	1	17	3
Totals		11,447	371	3,993	3,163	222	7,749	19
Candidate Elected - Clay Serby								
Plurality		830						
% Who Voted		67.86%						
% By Party			4.79%	51.53%	40.82%	2.86%		

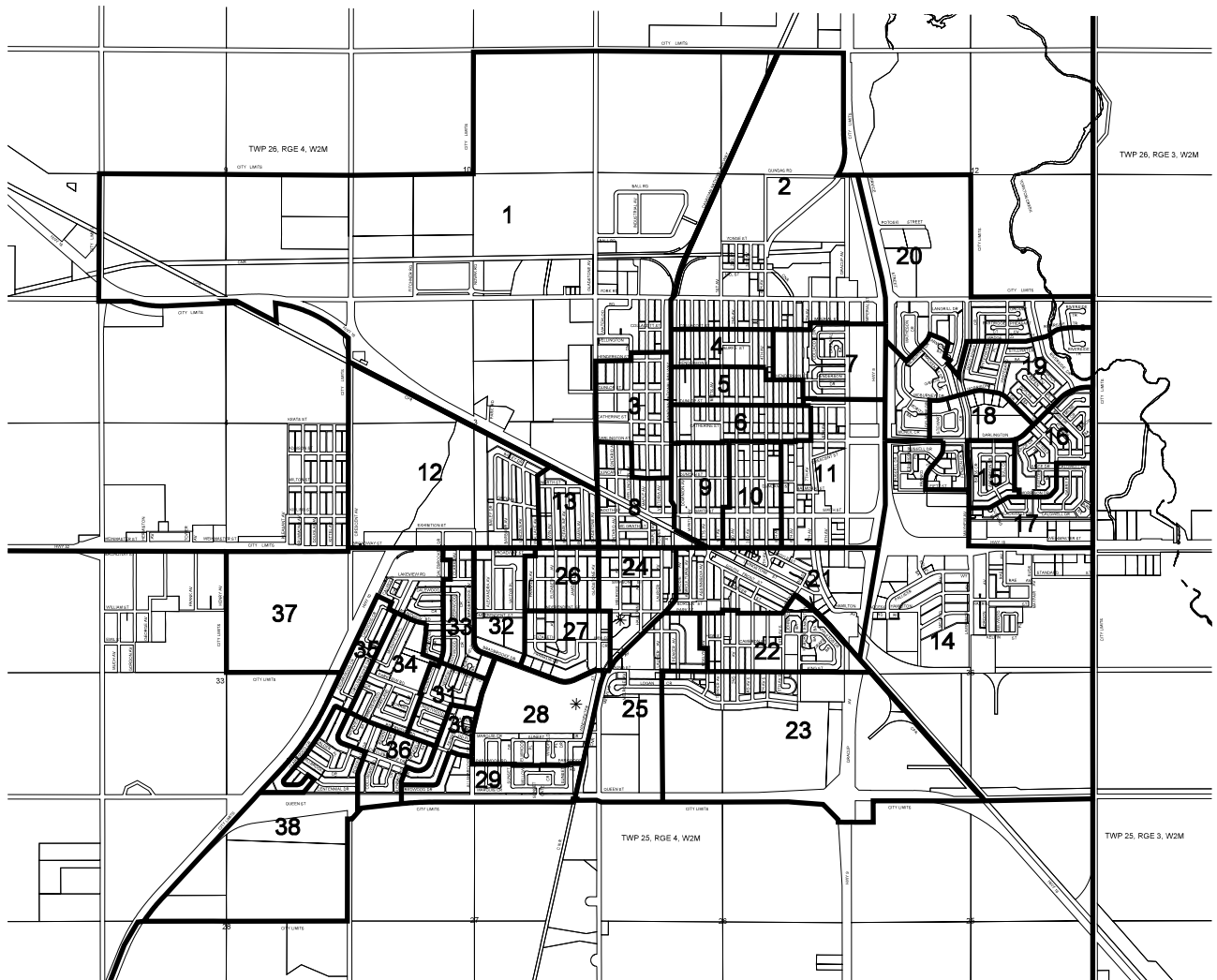


SASKATCHEWAN

Constituency of Yorkton



CITY OF YORKTON



NOTE: FIRST EDITION
 CONSTITUENCY BOUNDARIES ARE DRAWN
 PURSUANT TO THE REPRESENTATION ACT, 2002
 PUBLISHED BY THE OFFICE OF THE CHIEF ELECTORAL OFFICER
 URBAN MUNICIPAL BOUNDARIES AS OF APRIL 1, 2002
 © 2002 INFORMATION SERVICES CORPORATION OF SASKATCHEWAN



Comparative Vote Summary by Registered Political Party

Appendix VII

Political Party	2003				1999			
	Votes Cast For Candidates	% of Vote	Candidates Nominated	Candidates Elected	Votes Cast For Candidates	% of Vote	Candidates Nominated	Candidates Elected
Liberal	60,601	14.18	58	—	81,694	20.15	58	4
N.D.P.	190,923	44.68	58	30	157,046	38.73	58	29
NGA	2,323	.55	27	—	4,101	1.01	16	—
P.C.	681	.16	11	—	1,609	.40	14	—
Sask.	168,144	39.35	58	28	160,603	39.61	58	25
W.I.P.	2,615	.61	17	—	—	—	—	—
Independent	1,997	.47	5	—	422	.10	2	—
Total	427,284	100.00	234	58	405,475	100.00	206	58

Political Party	1995				1991			
	Votes Cast For Candidates	% of Vote	Candidates Nominated	Candidates Elected	Votes Cast For Candidates	% of Vote	Candidates Nominated	Candidates Elected
Liberal	141,873	34.70	58	11	125,814	23.29	66	1
N.D.P.	193,053	47.21	58	42	275,780	51.05	66	55
P.C.	73,269	17.92	58	5	137,994	25.54	66	10
Independence (W.C.C.) - W.C.C.	—	—	—	—	46	.01	1	—
Independent	712	.17	4	—	592	.11	8	—
Total	408,907	100.00	178	58	540,226	100.00	207	66

Political Party	1986				1982			
	Votes Cast For Candidates	% of Vote	Candidates Nominated	Candidates Elected	Votes Cast For Candidates	% of Vote	Candidates Nominated	Candidates Elected
A.P.P.S.	—	—	—	—	1,156	.22	10	—
Alliance	237	.04	6	—	—	—	—	—
Communist	73	.01	1	—	—	—	—	—
Liberal	54,739	9.99	64	1	24,135	4.51	64	—
N.D.P.	247,683	45.20	64	25	201,390	37.64	64	9
P.C.	244,382	44.61	64	38	289,311	54.07	64	55
Independence (W.C.C.) - W.C.C.	458	.08	9	—	17,487	3.26	40	—
Independent	358	.07	3	—	1,607	.30	8	—
Total	547,930	100.00	211	64	535,085	100.00	250	64

Political Party	1978				1975			
	Votes Cast For Candidates	% of Vote	Candidates Nominated	Candidates Elected	Votes Cast For Candidates	% of Vote	Candidates Nominated	Candidates Elected
Liberal	65,498	13.78	61	—	142,853	31.67	61	15
N.D.P.	228,791	48.12	61	44	180,700	40.07	61	39
P.C.	181,045	38.08	61	17	124,573	27.62	61	7
Independent	81	.02	2	—	2,897	.64	5	—
Total	475,415	100.00	185	61	451,023	100.00	188	61

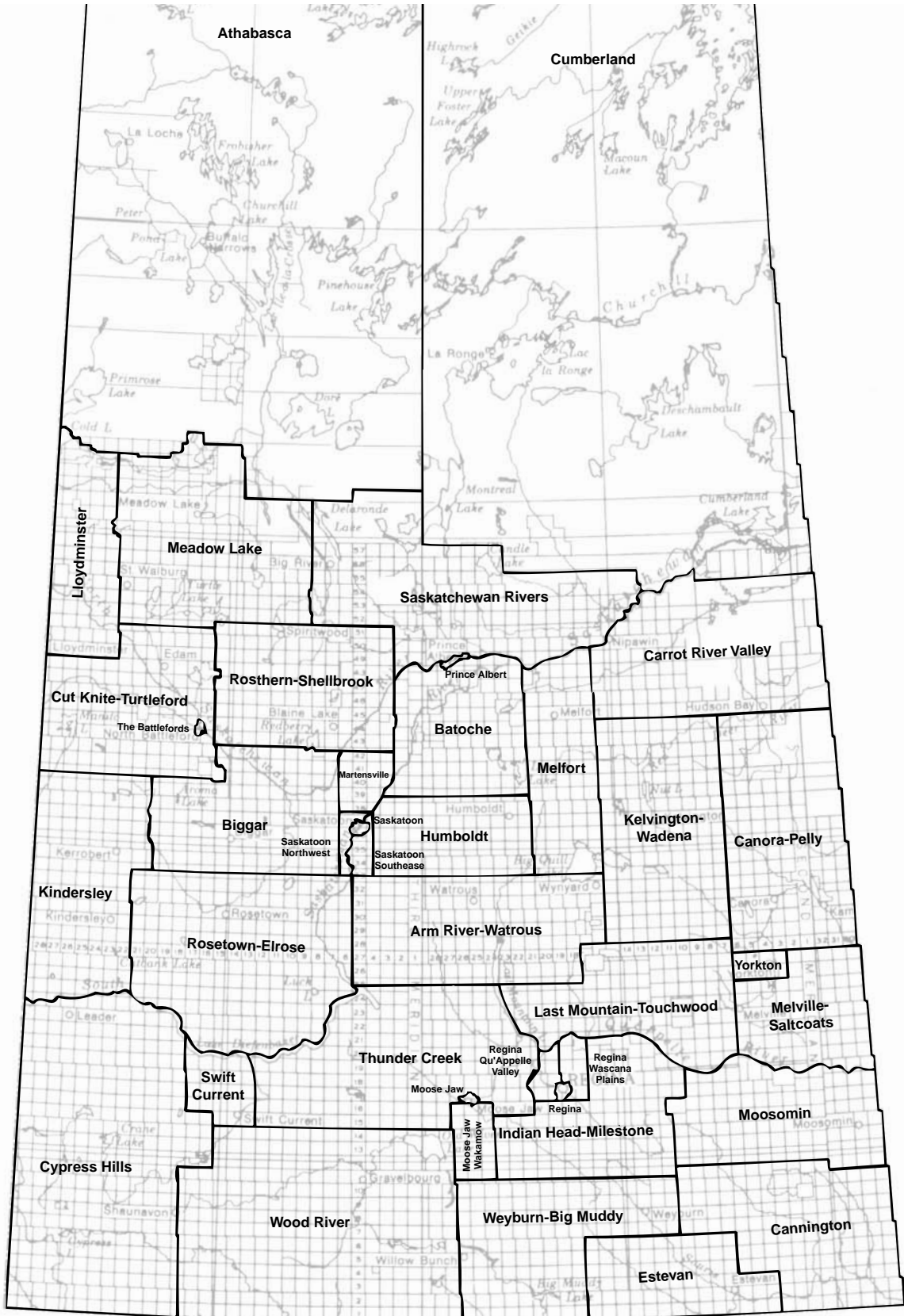
Abbreviations used above for Registered Political Parties are as follows: Aboriginal People's Party of Saskatchewan - A.P.P.S.; Alliance Party of Saskatchewan - Alliance; Communist Party of Canada (Saskatchewan Committee) - Communist; Saskatchewan Liberal Association - Liberal; New Democratic Party, Sask. Section - N.D.P.; New Green Alliance - NGA; Progressive Conservative Party of Saskatchewan - P.C.; Saskatchewan Party - Sask.; Western Independence Party of Saskatchewan (W.I.P.) - W.I.P.; Western Canada Concept (Sask.) - Independence (W.C.C.) - W.C.C.

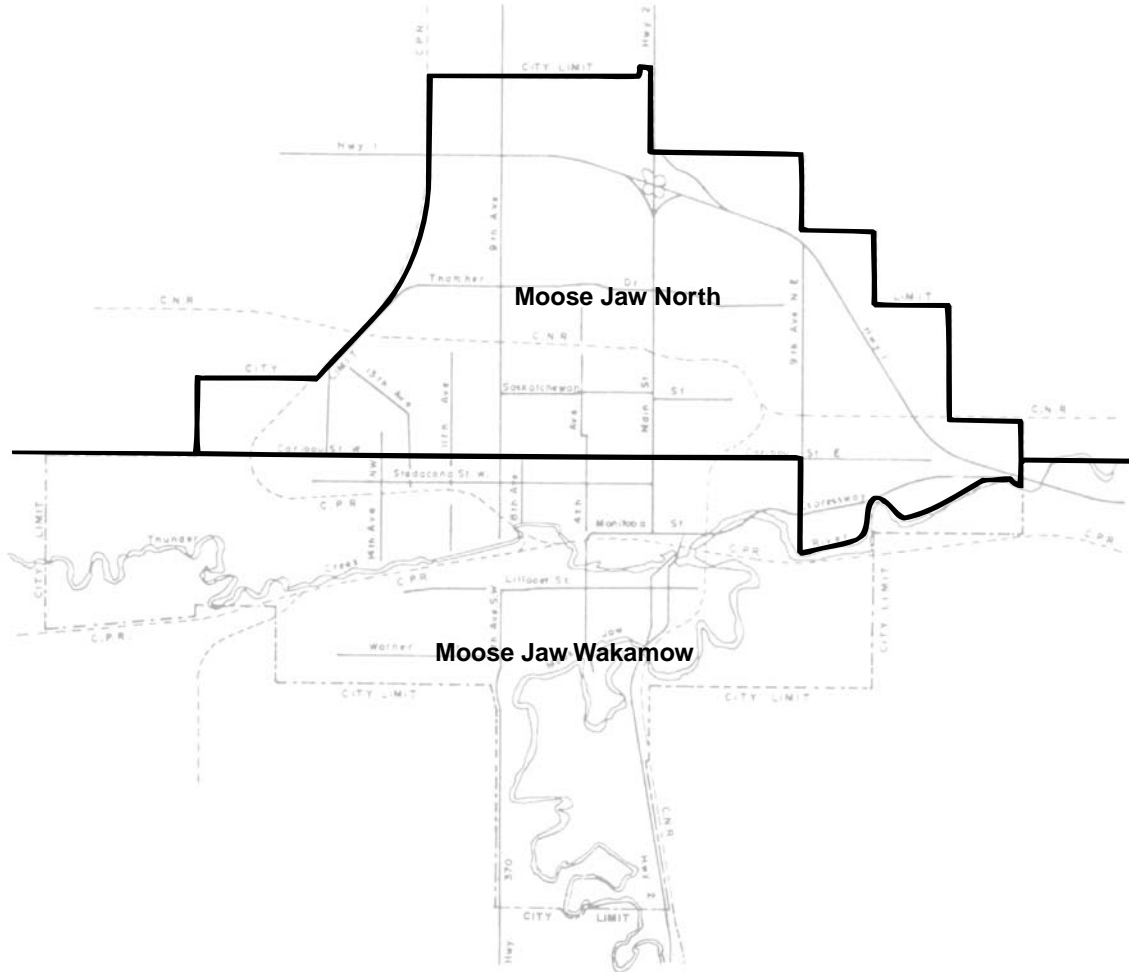


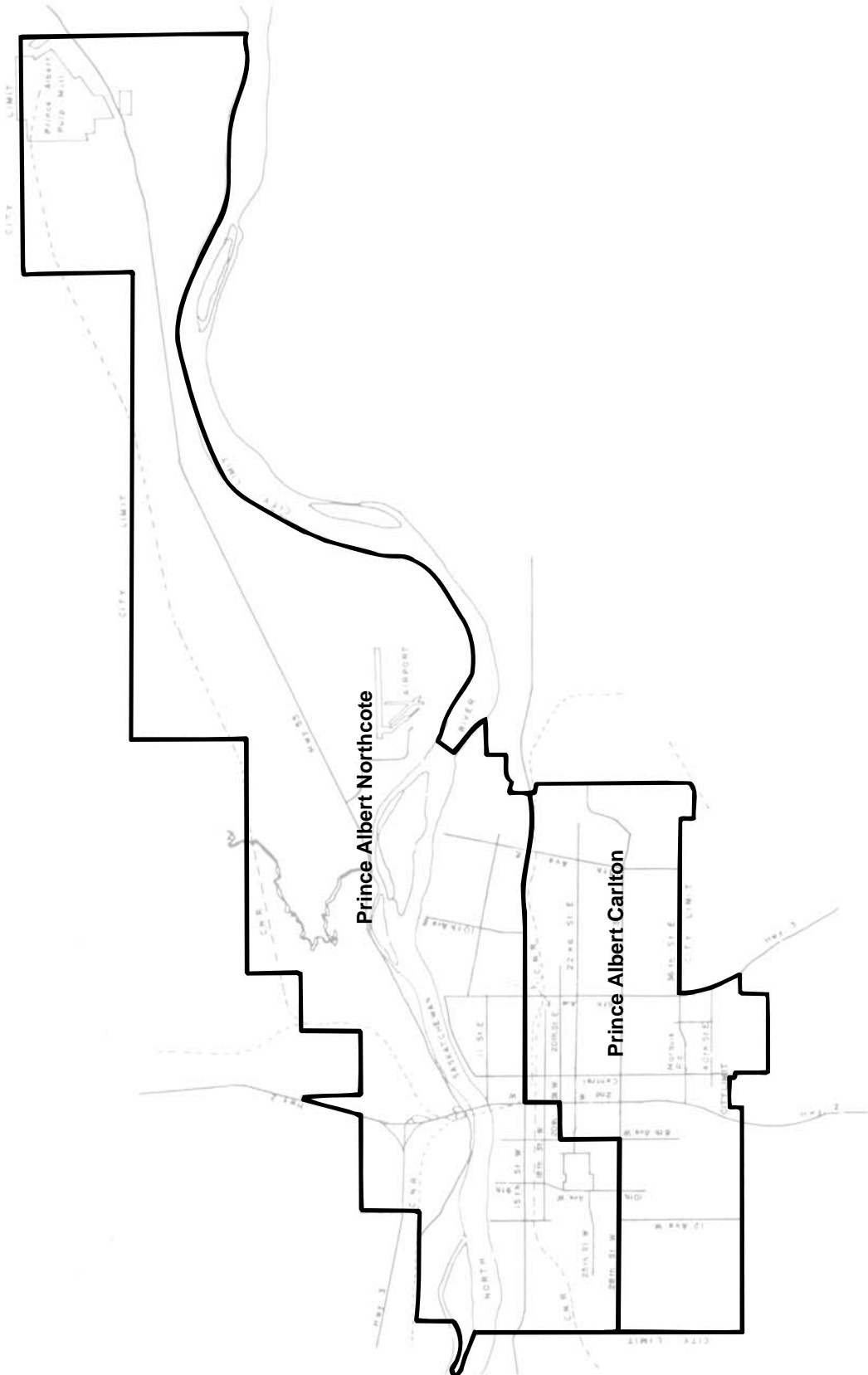
	2003	1999	1995	1991	1986	1982	1978	1975
Number of Names on Voters' Lists	603,645	622,500	636,227	652,233	669,716	640,216	601,142	564,390
Number of Votes Counted for Candidates	427,284	405,475	408,907	540,226	547,930	535,085	475,415	451,023
Number of Votes Counted at Advance Polls	26,174	22,282	19,674	28,698	25,881	20,298	15,615	14,997
Number of Votes Counted at Hospitals, Sanatoria and Remand Centres	980*	1,152*	1,131*	1,980*	2,198*	2,036	1,850	2,074
Number of Votes Counted by Mail (Section 89 ¹)			342	306	440	868	620	546
Number of Absentee Votes Counted (Section 86)	1,109	1,069						
Number of Rejected Ballots	979	2,232	2,001	2,534	1,937	1,837	2,154	1,862
Number of Unopened Ballot Envelopes	34	30	102	203	78	243	261	190
Number of Electors Who Voted	428,263	407,707	410,908	542,760	549,985	537,165	477,569	453,075
Percentage of Electors Who Voted	70.95	65.50	64.59	83.22	82.12	83.90	79.44	80.28

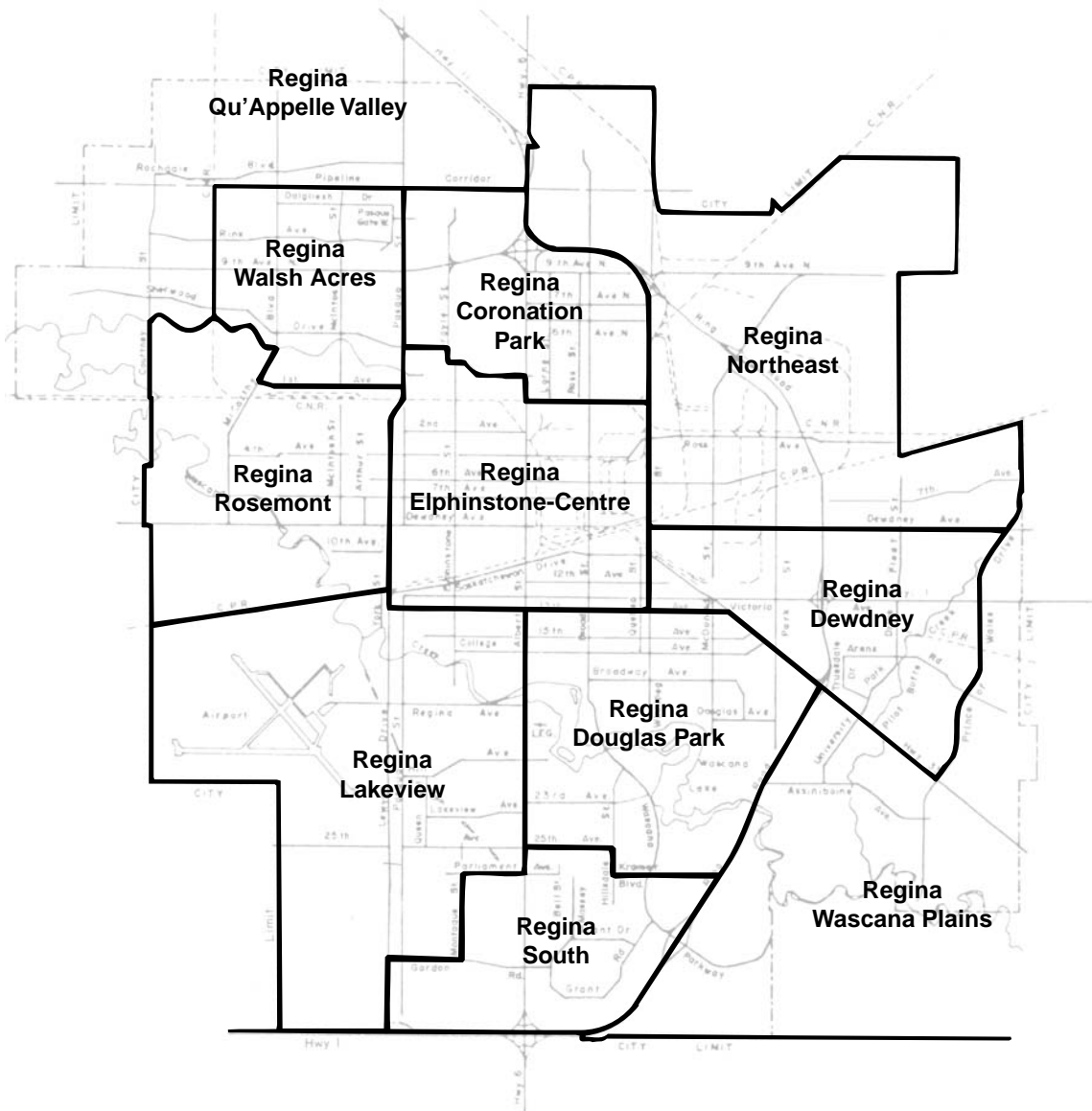
* Includes votes counted at Remand Centres

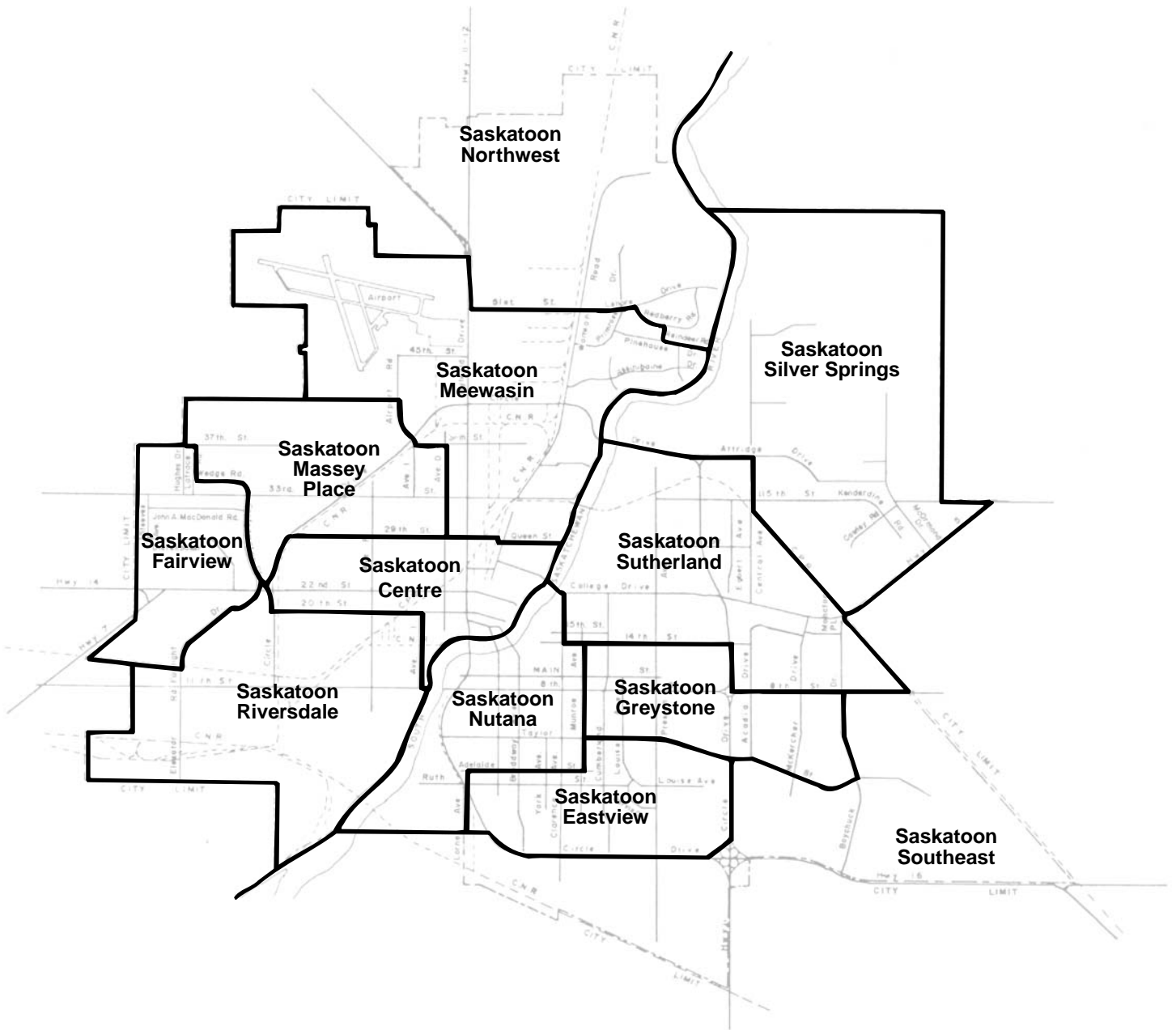
¹ *The Election Act* (Repealed by 1996, c.E-6.01 January 1, 1997)













Community	Constituency	Community	Constituency
Abbey	Cypress Hills	Aylesbury	Thunder Creek
Aberdeen	Humboldt	Aylsham	Carrot River Valley
Abernethy	Last Mountain-Touchwood		
Adanac	Cut Knife-Turtleford	B-Say-Tah	Indian Head-Milestone
Admiral	Wood River	Baildon	Moose Jaw Wakamow
Air Ronge	Cumberland	Balcarres	Last Mountain-Touchwood
Alameda	Cannington	Baldwinton	Cut Knife-Turtleford
Albertville	Saskatchewan Rivers	Balgonie	Indian Head-Milestone
Algrove	Kelvington-Wadena	Baljennie	Biggar
Alice Beach	Thunder Creek	Balone Beach	Batoche
Alida	Cannington	Bangor	Melville-Saltcoats
Allan	Humboldt	Bankend	Kelvington-Wadena
Alsask	Kindersley	Bapaume	Rosthern-Shellbrook
Alta Vista	Last Mountain-Touchwood	Baring	Moosomin
Alticane	Rosthern-Shellbrook	Barrier Ford	Kelvington-Wadena
Alvena	Batoche	Bateman	Wood River
Amazon	Arm River-Watrous	Battleford	The Battlefords
Amsterdam	Canora-Pelly	Battrum	Swift Current
Amulet	Weyburn-Big Muddy	Bayard	Moose Jaw Wakamow
Anerley	Rosetown-Elrose	Bayview Heights	Cut Knife-Turtleford
Aneroid	Wood River	Beacon Hill	Lloydminster
Anglia	Rosetown-Elrose	Beadle	Kindersley
Anglin Lake	Saskatchewan Rivers	Bear Creek	Athabasca
Annaheim	Melfort	Beatty	Melfort
Antler	Cannington	Beaubier	Estevan
Aquadeo	Cut Knife-Turtleford	Beaufield	Kindersley
Arborfield	Carrot River Valley	Beauval	Athabasca
Arbuthnot	Wood River	Beaver Creek	Saskatoon Southeast
Archerwill	Kelvington-Wadena	Beaver Flat	Thunder Creek
Arcola	Cannington	Bechard	Indian Head-Milestone
Ardath	Rosetown-Elrose	Beechy	Rosetown-Elrose
Ardill	Wood River	Belbutte	Rosthern-Shellbrook
Arelee	Biggar	Belle Plaine	Thunder Creek
Arlington Beach	Arm River-Watrous	Bellegarde	Cannington
Armit	Canora-Pelly	Bengough	Weyburn-Big Muddy
Armley	Carrot River Valley	Benson	Estevan
Arran	Canora-Pelly	Bertwell	Canora-Pelly
Artland	Cut Knife-Turtleford	Bethune	Thunder Creek
Aspen Cove	Meadow Lake	Beverley	Swift Current
Asquith	Biggar	Bienfait	Estevan
Assiniboia	Wood River	Big Beaver	Weyburn-Big Muddy
Atwater	Melville-Saltcoats	Big River	Saskatchewan Rivers
Avonhurst	Indian Head-Milestone	Big Shell	Rosthern-Shellbrook
Avonlea	Indian Head-Milestone	Biggar	Biggar
		Bilamo Beach	Yorkton



Community	Constituency	Community	Constituency
Birch Hills	Batoche	Cabri	Cypress Hills
Bird's Point	Melville-Saltcoats	Cactus Lake	Kindersley
Birmingham	Last Mountain-Touchwood	Cadillac	Wood River
Birsay	Rosetown-Elrose	Calder	Melville-Saltcoats
Bjorkdale	Kelvington-Wadena	Calderbank	Thunder Creek
Black Lake	Athabasca	Camsell Portage	Athabasca
Black Point	Athabasca	Cana	Melville-Saltcoats
Bladworth	Arm River-Watrous	Candiac	Moosomin
Blaine Lake	Rosthern-Shellbrook	Candle Lake	Saskatchewan Rivers
Blucher	Humboldt	Cando	Biggar
Blumenheim	Martensville	Cannington Lake	Cannington
Blumenhof	Wood River	Canoe Lake	Athabasca
Blumenthal	Martensville	Canopus	Wood River
Bodmin	Saskatchewan Rivers	Canora	Canora-Pelly
Boharm	Thunder Creek	Canora Beach	Canora-Pelly
Borden	Biggar	Cantal	Cannington
Bounty	Rosetown-Elrose	Cantuar	Swift Current
Brabant Lake	Cumberland	Canuck	Wood River
Bracken	Wood River	Canwood	Rosthern-Shellbrook
Brada	Cut Knife-Turtleford	Cardross	Weyburn-Big Muddy
Bradwell	Humboldt	Carievale	Cannington
Brancepeth	Batoche	Carlea	Carrot River Valley
Bredenbury	Melville-Saltcoats	Carlton	Rosthern-Shellbrook
Breman	Batoche	Carlyle	Cannington
Bresaylor	Cut Knife-Turtleford	Carlyle Lake Resort	Cannington
Bridgeford	Thunder Creek	Carmel	Humboldt
Briercrest	Indian Head-Milestone	Carmichael	Cypress Hills
Broadacres	Kindersley	Carnduff	Cannington
Broadview	Moosomin	Caron	Thunder Creek
Brock	Rosetown-Elrose	Caronport	Thunder Creek
Broderick	Rosetown-Elrose	Carragana	Kelvington-Wadena
Bromhead	Estevan	Carrot River	Carrot River Valley
Brooksby	Melfort	Carruthers	Cut Knife-Turtleford
Browning	Cannington	Casa Rio	Saskatoon Southeast
Brownlee	Thunder Creek	Cathedral Bluffs	Saskatoon Northwest
Bruno	Humboldt	Cavalier	Cut Knife-Turtleford
Buchanan	Canora-Pelly	Cavell	Biggar
Buena Vista	Thunder Creek	Cedar Villa Estates	Saskatoon Northwest
Buffalo Gap	Weyburn-Big Muddy	Cedoux	Weyburn-Big Muddy
Buffalo Narrows	Athabasca	Central Butte	Thunder Creek
Bulyea	Last Mountain-Touchwood	Ceylon	Weyburn-Big Muddy
Burgis Beach	Canora-Pelly	Chamberlain	Thunder Creek
Burr	Humboldt	Chaplin	Thunder Creek
Burrows	Moosomin	Chelan	Kelvington-Wadena
Burstall	Cypress Hills	Chitek	Meadow Lake



Community	Constituency	Community	Constituency
Chitek Lake	Meadow Lake	Crooked River	Carrot River Valley
Choiceland	Saskatchewan Rivers	Crutwell	Saskatchewan Rivers
Chorney Beach	Kelvington-Wadena	Crystal Bay-Sunset	Meadow Lake
Chortitz	Wood River	Crystal Lake	Canora-Pelly
Christel Beach	Meadow Lake	Crystal Springs	Batoche
Christopher Lake	Saskatchewan Rivers	Cudsaskwa Beach	Batoche
Churchbridge	Melville-Saltcoats	Cudworth	Batoche
Clair	Kelvington-Wadena	Cullen	Cannington
Clavet	Humboldt	Cumberland House	Cumberland
Claybank	Indian Head-Milestone	Cupar	Last Mountain-Touchwood
Clearview Resort	Last Mountain-Touchwood	Cut Knife	Cut Knife-Turtleford
Clemenceau	Canora-Pelly	Cutbank	Rosetown-Elrose
Climax	Cypress Hills		
Cloan	Cut Knife-Turtleford	D'Arcy	Rosetown-Elrose
Clouston	Batoche	Dafoe	Arm River-Watrous
Coalfields	Estevan	Dahinda	Weyburn-Big Muddy
Cochin	Cut Knife-Turtleford	Dalmeny	Martensville
Coderre	Wood River	Dana	Humboldt
Codette	Carrot River Valley	Danbury	Canora-Pelly
Cole Bay	Athabasca	Darlings Beach	Wood River
Colesdale Park	Last Mountain-Touchwood	Darmody	Thunder Creek
Coleville	Kindersley	Davidson	Arm River-Watrous
Colfax	Indian Head-Milestone	Davin	Indian Head-Milestone
Colgate	Estevan	Davis	Batoche
Collacot	Yorkton	Day's Beach	Cut Knife-Turtleford
Collingwood Lakeshore Estates	Last Mountain-Touchwood	Debden	Saskatchewan Rivers
Colonsay	Humboldt	Delisle	Biggar
Congress	Wood River	Delmas	Cut Knife-Turtleford
Conquest	Rosetown-Elrose	Demaine	Rosetown-Elrose
Constance	Wood River	Denare Beach	Cumberland
Consul	Cypress Hills	Denholm	Biggar
Corinne	Indian Head-Milestone	Denzil	Kindersley
Corning	Cannington	Descharme Lake	Athabasca
Coronach	Weyburn-Big Muddy	Dewar Lake	Kindersley
Cosine	Kindersley	Dilke	Thunder Creek
Coteau Beach	Rosetown-Elrose	Dillabough	Canora-Pelly
Courval	Wood River	Dillon	Athabasca
Craik	Thunder Creek	Dinsmore	Rosetown-Elrose
Crane Valley	Weyburn-Big Muddy	Disley	Thunder Creek
Craven	Last Mountain-Touchwood	Divide	Cypress Hills
Crawford Estates	Regina Wascana Plains	Dixon	Humboldt
Creelman	Cannington	Dodsland	Rosetown-Elrose
Creighton	Cumberland	Dollard	Cypress Hills
Crestwynd	Moose Jaw Wakamow	Domremy	Batoche
		Domremy Beach	Batoche



Community	Constituency	Community	Constituency
Donavon	Rosetown-Elrose	Esk	Arm River-Watrous
Donlands	Carrot River Valley	Eskbank	Thunder Creek
Donwell	Canora-Pelly	Esterhazy	Melville-Saltcoats
Doonside	Moosomin	Estevan	Estevan
Dore Lake	Athabasca	Estlin	Indian Head-Milestone
Dorintosh	Meadow Lake	Eston	Rosetown-Elrose
Drake	Arm River-Watrous	Estuary	Cypress Hills
Drinkwater	Indian Head-Milestone	Ethelton	Batoche
Druid	Rosetown-Elrose	Etters Beach	Arm River-Watrous
Dubuc	Melville-Saltcoats	Evergreen Acres	Meadow Lake
Duck Lake	Batoche	Evergreen Brightsand	Meadow Lake
Duff	Last Mountain-Touchwood	Evesham	Kindersley
Dumas	Cannington	Expanse	Wood River
Dummer	Weyburn-Big Muddy	Eyebrow	Thunder Creek
Dunblane	Rosetown-Elrose		
Dundurn	Arm River-Watrous	Fairholme	Meadow Lake
Dunkirk	Wood River	Fairlight	Cannington
Dunleath	Melville-Saltcoats	Fairy Glen	Melfort
Duperow	Biggar	Fenton	Batoche
Duval	Arm River-Watrous	Fenwood	Last Mountain-Touchwood
Dysart	Last Mountain-Touchwood	Ferland	Wood River
		Fertile	Cannington
Earl Grey	Last Mountain-Touchwood	Feudal	Biggar
Eastend	Cypress Hills	Fielding	Biggar
Eatonia	Kindersley	Fife Lake	Wood River
Ebenezer	Canora-Pelly	Fillmore	Cannington
Echo Bay	Rosthern-Shellbrook	Findlater	Thunder Creek
Edam	Cut Knife-Turtleford	Fir Mountain	Wood River
Edenwold	Indian Head-Milestone	Fiske	Rosetown-Elrose
Edgeley	Indian Head-Milestone	Flaxcombe	Kindersley
Elbow	Thunder Creek	Fleming	Moosomin
Elbow Lake	Canora-Pelly	Flin Flon	Cumberland
Eldersley	Carrot River Valley	Foam Lake	Kelvington-Wadena
Eldorado	Athabasca	Fonehill	Yorkton
Elfros	Kelvington-Wadena	Forgan	Rosetown-Elrose
Elrose	Rosetown-Elrose	Forget	Cannington
Elstow	Humboldt	Fort Qu'Appelle	Indian Head-Milestone
Emerald Park	Regina Wascana Plains	Fort San	Last Mountain-Touchwood
Emma Lake	Saskatchewan Rivers	Fosston	Kelvington-Wadena
Endeavour	Canora-Pelly	Fox Valley	Cypress Hills
Englefeld	Melfort	Foxford	Saskatchewan Rivers
Environ	Biggar	Francis	Indian Head-Milestone
Erinferry	Saskatchewan Rivers	Frankslake	Regina Wascana Plains
Ernfold	Thunder Creek	Frenchman Butte	Lloydminster
Erwood	Carrot River Valley	Frobisher	Cannington



Community	Constituency	Community	Constituency
Frontier	Cypress Hills	Green Lake	Athabasca
Froude	Cannington	Greenan	Rosetown-Elrose
Frys	Cannington	Greenstreet	Lloydminster
Fulda	Humboldt	Greig Lake	Meadow Lake
Furdale	Saskatoon Southeast	Grenfell	Moosomin
Furness	Cut Knife-Turtleford	Griffin	Cannington
Fusilier	Kindersley	Gronlid	Melfort
Gainsborough	Cannington	Groomes Vista	Last Mountain-Touchwood
Gallivan	Cut Knife-Turtleford	Gruenfeld	Martensville
Garrick	Saskatchewan Rivers	Gruenthal	Martensville
Garson Lake	Athabasca	Guernsey	Humboldt
Gaumond Bay	Wood River	Gull Lake	Cypress Hills
Gerald	Melville-Saltcoats	Hafford	Rosthern-Shellbrook
Gibbs	Last Mountain-Touchwood	Hagen	Batoche
Gibbs Beach	Last Mountain-Touchwood	Hague	Martensville
Girvin	Arm River-Watrous	Halbrite	Estevan
Gladmar	Weyburn-Big Muddy	Hallonquist	Wood River
Glamis	Rosetown-Elrose	Halvorgate	Thunder Creek
Glaslyn	Cut Knife-Turtleford	Hamton	Canora-Pelly
Glasnevin	Weyburn-Big Muddy	Handel	Biggar
Glen Ewen	Cannington	Handsworth	Cannington
Glen Harbour	Last Mountain-Touchwood	Hanley	Arm River-Watrous
Glen Kerr	Thunder Creek	Hardy	Weyburn-Big Muddy
Glenavon	Moosomin	Harpree	Weyburn-Big Muddy
Glenbain	Wood River	Harris	Rosetown-Elrose
Glenbush	Rosthern-Shellbrook	Hatfield	Arm River-Watrous
Glenside	Rosetown-Elrose	Hatton	Cypress Hills
Glentworth	Wood River	Hawarden	Arm River-Watrous
Glidden	Kindersley	Hazel Cliffe	Melville-Saltcoats
Golden Prairie	Cypress Hills	Hazel Dell	Kelvington-Wadena
Goodeve	Last Mountain-Touchwood	Hazenmore	Wood River
Goodsoil	Meadow Lake	Hazlet	Cypress Hills
Goodwater	Estevan	Hearne	Indian Head-Milestone
Gorlitz	Canora-Pelly	Hearts Hill	Kindersley
Gouldtown	Thunder Creek	Hendon	Kelvington-Wadena
Govan	Arm River-Watrous	Henribourg	Saskatchewan Rivers
Govenlock	Cypress Hills	Hepburn	Martensville
Grand Coulee	Regina Qu'Appelle Valley	Herbert	Thunder Creek
Grandora	Biggar	Heritage Valley	Last Mountain-Touchwood
Grandview Beach	Thunder Creek	Herschel	Rosetown-Elrose
Grasswood	Saskatoon Southeast	Heward	Cannington
Gravelbourg	Wood River	Highgate	Cut Knife-Turtleford
Gray	Indian Head-Milestone	Highwood Beach	Thunder Creek
Grayson	Melville-Saltcoats	Hillmond	Lloydminster



Community	Constituency	Community	Constituency
Hinchliffe	Canora-Pelly	Kayville	Weyburn-Big Muddy
Hirsch	Estevan	Keatley	Rosthern-Shellbrook
Hitchcock	Estevan	Kedleston Beach	Thunder Creek
Hitchcock Bay	Rosetown-Elrose	Keeler	Thunder Creek
Hodgeville	Wood River	Kelfield	Biggar
Hoey	Batoche	Kelliher	Last Mountain-Touchwood
Holbein	Saskatchewan Rivers	Kelso	Moosomin
Holdfast	Thunder Creek	Kelstern	Wood River
Hoosier	Kindersley	Kelvington	Kelvington-Wadena
Horizon	Weyburn-Big Muddy	Kenaston	Arm River-Watrous
Horseshoe Bay	Meadow Lake	Kendal	Indian Head-Milestone
Horsham	Cypress Hills	Kennedy	Moosomin
Hubbard	Last Mountain-Touchwood	Kenosee Lake	Cannington
Hudson Bay	Carrot River Valley	Kerrobert	Kindersley
Hughton	Rosetown-Elrose	Ketchen	Canora-Pelly
Humboldt	Humboldt	Keystown	Thunder Creek
Humboldt Beach	Humboldt	Khedive	Weyburn-Big Muddy
Hume	Weyburn-Big Muddy	Killaly	Melville-Saltcoats
Huntoon	Cannington	Kilwinning	Rosthern-Shellbrook
Hyas	Canora-Pelly	Kincaid	Wood River
Ile a la Crosse	Athabasca	Kindersley	Kindersley
Imperial	Arm River-Watrous	Kinistino	Batoche
Inchkeith	Moosomin	Kinley	Biggar
Indian Head	Indian Head-Milestone	Kipling	Moosomin
Indian Point-Golden Sands	Meadow Lake	Kisbey	Cannington
Insinger	Kelvington-Wadena	Kivimaa-Moonlight Bay	Meadow Lake
Instow	Wood River	Kopp's Kove	Meadow Lake
Invermay	Kelvington-Wadena	Kronau	Indian Head-Milestone
Isham	Rosetown-Elrose	Krydor	Rosthern-Shellbrook
Island Falls	Cumberland	Kuroki	Kelvington-Wadena
Island View	Last Mountain-Touchwood	Kyle	Rosetown-Elrose
Ituna	Last Mountain-Touchwood	Kylemore	Kelvington-Wadena
Jans Bay	Athabasca	La Loche	Athabasca
Jansen	Arm River-Watrous	La Ronge	Cumberland
Jasmin	Last Mountain-Touchwood	Lac Vert	Melfort
Jedburgh	Last Mountain-Touchwood	Lacadena	Rosetown-Elrose
Jumbo Beach	Meadow Lake	Ladder Lake Beach	Saskatchewan Rivers
Kamsack	Canora-Pelly	Lady Lake	Canora-Pelly
Kandahar	Arm River-Watrous	Lafleche	Wood River
Kannata Valley	Last Mountain-Touchwood	Laird	Rosthern-Shellbrook
Katepwa Beach	Last Mountain-Touchwood	Lajord	Indian Head-Milestone
Katepwa South	Indian Head-Milestone	Lake Alma	Estevan
		Lake Lenore	Batoche
		Lake Valley	Thunder Creek



Community	Constituency	Community	Constituency
Lakenheath	Wood River	Loon Lake	Meadow Lake
Lake's End	Last Mountain-Touchwood	Loreburn	Arm River-Watrous
Lakeview	Cut Knife-Turtleford	Lorlie	Last Mountain-Touchwood
Lampman	Cannington	Love	Saskatchewan Rivers
Lancer	Cypress Hills	Loverna	Kindersley
Landis	Biggar	Lucky Lake	Rosetown-Elrose
Lang	Indian Head-Milestone	Lumsden	Thunder Creek
Langbank	Moosomin	Lumsden Beach	Thunder Creek
Langenburg	Melville-Saltcoats	Luseland	Kindersley
Langham	Biggar	Lydden Lake	Biggar
Lanigan	Humboldt	Lyons	Rosetown-Elrose
Lanz Point	Cut Knife-Turtleford		
Laporte	Kindersley	Macdowall	Batoche
Lashburn	Cut Knife-Turtleford	Macklin	Kindersley
Laura	Biggar	MacNutt	Melville-Saltcoats
Lawson	Thunder Creek	Macoun	Estevan
Leacross	Carrot River Valley	MacPheats Park	Last Mountain-Touchwood
Leader	Cypress Hills	Macrorie	Rosetown-Elrose
Leask	Rosthern-Shellbrook	Madge Lake	Canora-Pelly
Lebret	Last Mountain-Touchwood	Madison	Kindersley
Leipzig	Biggar	Madrid	Thunder Creek
Lemberg	Last Mountain-Touchwood	Maidstone	Cut Knife-Turtleford
Lemsford	Cypress Hills	Main Centre	Thunder Creek
Leoville	Meadow Lake	Mair	Cannington
Leross	Last Mountain-Touchwood	Major	Kindersley
Leroy	Melfort	Makwa	Meadow Lake
Leslie	Kelvington-Wadena	Manitou Beach	Arm River-Watrous
Leslie Beach	Kelvington-Wadena	Mankota	Wood River
Lestock	Last Mountain-Touchwood	Manor	Cannington
Lewvan	Indian Head-Milestone	Mantario	Kindersley
Liberty	Arm River-Watrous	Maple Creek	Cypress Hills
Liebenthal	Cypress Hills	Maple Grove Beach	Last Mountain-Touchwood
Limerick	Wood River	Maple Grove Estates	Yorkton
Linacre	Cypress Hills	Marcelin	Rosthern-Shellbrook
Lintlaw	Kelvington-Wadena	Marchwell	Melville-Saltcoats
Lipsett	Melfort	Marengo	Kindersley
Lipton	Last Mountain-Touchwood	Margo	Kelvington-Wadena
Lisieux	Wood River	Marian Heights	Thunder Creek
Little Fishing Lake	Lloydminster	Markinch	Last Mountain-Touchwood
Little Swan River	Canora-Pelly	Marquis	Thunder Creek
Livelong	Meadow Lake	Marriott	Rosetown-Elrose
Lloydminster	Lloydminster	Marsden	Cut Knife-Turtleford
Lockwood	Arm River-Watrous	Marshall	Lloydminster
Lone Rock	Cut Knife-Turtleford	Martensville	Martensville
Loomis	Cypress Hills	Martinson's Beach	Cut Knife-Turtleford



Community	Constituency	Community	Constituency
Maryfield	Cannington	Missinipe	Cumberland
Marysburg	Humboldt	Mission Lake	Indian Head-Milestone
Masefield	Wood River	Mistatim	Carrot River Valley
Matador	Rosetown-Elrose	Mistusinne	Thunder Creek
Maxim	Estevan	Mitchellton	Wood River
Mayfair	Rosthern-Shellbrook	Mohr's Beach	Last Mountain-Touchwood
Maymont	Biggar	Mont Nebo	Rosthern-Shellbrook
Maymont Beach	Cut Knife-Turtleford	Montmartre	Moosomin
Mazenod	Wood River	Moose Bay	Melville-Saltcoats
McBride Lake	Canora-Pelly	Moose Jaw	Moose Jaw North
McCord	Wood River	Moose Jaw	Moose Jaw Wakamow
McGee	Rosetown-Elrose	Moose Range	Carrot River Valley
McKague	Kelvington-Wadena	Moosomin	Moosomin
McLean	Indian Head-Milestone	Morse	Thunder Creek
McMahon	Wood River	Mortlach	Thunder Creek
McPhee Lake	Saskatchewan Rivers	Mossbank	Wood River
McTaggart	Weyburn-Big Muddy	Mowery Beach	Meadow Lake
Meacham	Humboldt	Mozart	Kelvington-Wadena
Meadow Lake	Meadow Lake	Muenster	Humboldt
Meath Park	Saskatchewan Rivers	Mullingar	Rosthern-Shellbrook
Medstead	Rosthern-Shellbrook	Murray Lake	Cut Knife-Turtleford
Melaval	Wood River		
Melfort	Melfort	Naicam	Melfort
Melville	Melville-Saltcoats	Neely	Humboldt
Melville Beach	Melville-Saltcoats	Neidpath	Thunder Creek
Mendham	Cypress Hills	Neilburg	Cut Knife-Turtleford
Mennon	Martensville	Nelson Beach	Batoche
Meota	Cut Knife-Turtleford	Nesslin Lake	Saskatchewan Rivers
Merid	Kindersley	Netherhill	Rosetown-Elrose
Merrill Hills	Saskatoon Northwest	Neuanlage	Martensville
Mervin	Cut Knife-Turtleford	Neudorf	Last Mountain-Touchwood
Meskanaw	Batoche	Neuhorst	Martensville
Metinota	Cut Knife-Turtleford	Neville	Wood River
Meyronne	Wood River	New Osgoode	Carrot River Valley
Michel Village	Athabasca	Nipawin	Carrot River Valley
Midale	Estevan	Nokomis	Arm River-Watrous
Middle Lake	Batoche	Nora	Kelvington-Wadena
Mikado	Canora-Pelly	Norquay	Canora-Pelly
Milden	Rosetown-Elrose	North Battleford	The Battlefords
Mildred	Rosthern-Shellbrook	North Colesdale Park	Last Mountain-Touchwood
Milestone	Indian Head-Milestone	North Grove	Thunder Creek
Miller's Hill	Batoche	North Grove Estates	Thunder Creek
Millerdale	Rosetown-Elrose	North Portal	Estevan
Ministikwan	Lloydminster	North Shore Estates	Thunder Creek
Minton	Weyburn-Big Muddy	North Shore Fishing Lake	Kelvington-Wadena



Community	Constituency	Community	Constituency
North Weyburn	Weyburn-Big Muddy	Pelican Cove	Rosthern-Shellbrook
Northgate	Cannington	Pelican Narrows	Cumberland
Northside	Saskatchewan Rivers	Pelican Point	Cut Knife-Turtleford
Nut Mountain	Kelvington-Wadena	Pelican Pointe	Last Mountain-Touchwood
Oakshela	Moosomin	Pelican Shores	Melville-Saltcoats
Odessa	Indian Head-Milestone	Pelly	Canora-Pelly
Ogema	Weyburn-Big Muddy	Penn	Meadow Lake
Okla	Kelvington-Wadena	Pennant	Swift Current
Old Wives	Wood River	Pense	Thunder Creek
Onion Lake	Lloydminster	Penzance	Thunder Creek
Orcadia	Yorkton	Percival	Moosomin
Orkney	Wood River	Perdue	Biggar
Ormiston	Weyburn-Big Muddy	Perigord	Kelvington-Wadena
Osage	Indian Head-Milestone	Peterson	Humboldt
Osler	Martensville	Phillips Grove	Saskatchewan Rivers
Osment Place	Indian Head-Milestone	Phippen	Kindersley
Otthon	Melville-Saltcoats	Piapot	Cypress Hills
Ottman-Murray Beach	Kelvington-Wadena	Pierceland	Lloydminster
Oungre	Estevan	Pilger	Batoche
Outlook	Rosetown-Elrose	Pilot Butte	Regina Wascana Plains
Outram	Estevan	Pine Cove	Meadow Lake
Oxbow	Cannington	Pinehouse	Athabasca
Paddockwood	Saskatchewan Rivers	Plato	Rosetown-Elrose
Palmer	Wood River	Pleasantdale	Melfort
Pambrun	Wood River	Pleasant Heights	Yorkton
Pangman	Weyburn-Big Muddy	Plenty	Rosetown-Elrose
Paradise Hill	Lloydminster	Plunkett	Humboldt
Parkbeg	Thunder Creek	Ponteix	Wood River
Parkland Beach	Meadow Lake	Pontrilas	Carrot River Valley
Parkside	Rosthern-Shellbrook	Porcupine Plain	Kelvington-Wadena
Parkview	Thunder Creek	Portreeve	Cypress Hills
Parr Hill Lake	Canora-Pelly	Powm Beach	Meadow Lake
Parry	Weyburn-Big Muddy	Prairie River	Carrot River Valley
Pasqua	Moose Jaw Wakamow	Preeceville	Canora-Pelly
Pasqua Lake	Last Mountain-Touchwood	Prelate	Cypress Hills
Paswegin	Kelvington-Wadena	Primate	Kindersley
Pathlow	Melfort	Prince	Cut Knife-Turtleford
Patuanak	Athabasca	Prince Albert	Prince Albert Carlton
Paynton	Cut Knife-Turtleford	Prince Albert	Prince Albert Northcote
Pebble Baye	Rosthern-Shellbrook	Prongua	Cut Knife-Turtleford
Peebles	Moosomin	Prud'homme	Humboldt
Peerless	Meadow Lake	Punnichy	Last Mountain-Touchwood
Peesane	Carrot River Valley	Qu'Appelle	Indian Head-Milestone
		Qu'Appelle Beach	Last Mountain-Touchwood



Community	Constituency	Community	Constituency
Quill Lake	Melfort	Riverside Estates	Saskatoon Southeast
Quinton	Arm River-Watrous	Robinhood	Cut Knife-Turtleford
Rabbit Lake	Rosthern-Shellbrook	Robsart	Cypress Hills
Radisson	Biggar	Rocanville	Moosomin
Radville	Estevan	Roche Percee	Estevan
Rama	Kelvington-Wadena	Rockglen	Wood River
Ranger	Meadow Lake	Rockhaven	Cut Knife-Turtleford
Rapid View	Meadow Lake	Rokeby	Yorkton
Ratcliffe	Estevan	Rose Valley	Kelvington-Wadena
Ravenscrag	Cypress Hills	Roseray	Cypress Hills
Raymore	Arm River-Watrous	Rosetown	Rosetown-Elrose
Readlyn	Weyburn-Big Muddy	Ross Park	Indian Head-Milestone
Red Deer Hill	Batoche	Rosthern	Rosthern-Shellbrook
Red Jacket	Moosomin	Rouleau	Indian Head-Milestone
Redfield	Rosthern-Shellbrook	Rowatt	Indian Head-Milestone
Redvers	Cannington	Ruddell	Biggar
Regina	Regina Coronation Park	Runciman	Carrot River Valley
Regina	Regina Dewdney	Runnymede	Canora-Pelly
Regina	Regina Douglas Park	Rush Lake	Thunder Creek
Regina	Regina Elphinstone-Centre	Ruthilda	Biggar
Regina	Regina Lakeview	Rutland	Cut Knife-Turtleford
Regina	Regina Northeast	Ryerson	Cannington
Regina	Regina Qu'Appelle Valley	Saltcoats	Melville-Saltcoats
Regina	Regina Rosemont	Salvador	Kindersley
Regina	Regina South	Sanctuary	Rosetown-Elrose
Regina	Regina Walsh Acres	Sand Point Beach	Thunder Creek
Regina	Regina Wascana Plains	Sandy Bay	Cumberland
Regina Beach	Thunder Creek	Sandy Beach	Last Mountain-Touchwood
Renown	Arm River-Watrous	Sarnia Beach	Thunder Creek
Reserve	Canora-Pelly	Saskatchewan Beach	Last Mountain-Touchwood
Resource	Melfort	Saskatoon	Saskatoon Centre
Revenue	Kindersley	Saskatoon	Saskatoon Eastview
Reward	Kindersley	Saskatoon	Saskatoon Fairview
Reynaud	Batoche	Saskatoon	Saskatoon Greystone
Rhein	Canora-Pelly	Saskatoon	Saskatoon Massey Place
Rheinland	Martensville	Saskatoon	Saskatoon Meewasin
Rhineland	Wood River	Saskatoon	Saskatoon Northwest
Riceton	Indian Head-Milestone	Saskatoon	Saskatoon Nutana
Richard	Rosthern-Shellbrook	Saskatoon	Saskatoon Riversdale
Richardson	Indian Head-Milestone	Saskatoon	Saskatoon Silver Springs
Richlea	Rosetown-Elrose	Saskatoon	Saskatoon Southeast
Richmound	Cypress Hills	Saskatoon	Saskatoon Sutherland
Ridgedale	Carrot River Valley	Sceptre	Cypress Hills
Riverhurst	Thunder Creek	Schoenfeld	Wood River
		Schoenweise	Martensville



Community	Constituency	Community	Constituency
Scotsguard	Wood River	Spring Valley	Moose Jaw Wakamow
Scott	Kindersley	Springwater	Biggar
Scout Lake	Wood River	Spruce Bay	Rosthern-Shellbrook
Sedley	Indian Head-Milestone	Spruce Home	Saskatchewan Rivers
Semans	Arm River-Watrous	Spruce Lake	Meadow Lake
Senate	Cypress Hills	Spy Hill	Melville-Saltcoats
Senlac	Cut Knife-Turtleford	St. Benedict	Batoche
Serath	Arm River-Watrous	St. Boswells	Wood River
Shackleton	Cypress Hills	St. Brieux	Batoche
Shamrock	Wood River	St. George's Hill	Athabasca
Shaunavon	Cypress Hills	St. Gregor	Melfort
Sheho	Kelvington-Wadena	St. Hubert Mission	Moosomin
Shell Lake	Rosthern-Shellbrook	St. Isidore de Bellevue	Batoche
Shellbrook	Rosthern-Shellbrook	St. Joseph's	Indian Head-Milestone
Shields	Arm River-Watrous	St. Louis	Batoche
Shipman	Saskatchewan Rivers	St. Victor	Wood River
Shore Acres	Last Mountain-Touchwood	St. Walburg	Meadow Lake
Sidewood	Cypress Hills	Stalwart	Arm River-Watrous
Silton	Last Mountain-Touchwood	Stanley Mission	Cumberland
Silver Park	Melfort	Star City	Melfort
Simmie	Wood River	Steelman	Cannington
Simpson	Arm River-Watrous	Steen	Kelvington-Wadena
Sinnett	Humboldt	Stenen	Canora-Pelly
Sintaluta	Indian Head-Milestone	Stewart Valley	Swift Current
Sled Lake	Athabasca	Stockholm	Melville-Saltcoats
Sleepy Hollow	Cut Knife-Turtleford	Stony Beach	Thunder Creek
Smeaton	Saskatchewan Rivers	Stony Rapids	Athabasca
Smiley	Kindersley	Stornoway	Melville-Saltcoats
Smuts	Batoche	Storthoaks	Cannington
Snipe Lake	Rosetown-Elrose	Stoughton	Cannington
Snowden	Saskatchewan Rivers	Stranraer	Rosetown-Elrose
Somme	Kelvington-Wadena	Strasbourg	Last Mountain-Touchwood
Sonningdale	Biggar	Strongfield	Arm River-Watrous
Sorenson's Beach	Last Mountain-Touchwood	Sturgis	Canora-Pelly
South Fork	Cypress Hills	Success	Swift Current
South Lake	Thunder Creek	Summerberry	Moosomin
Southend	Cumberland	Summerfield Beach	Cut Knife-Turtleford
Southey	Last Mountain-Touchwood	Sun Valley	Thunder Creek
Sovereign	Rosetown-Elrose	Sunnyside Beach	Saskatchewan Rivers
Spalding	Melfort	Sunset Beach	Melville-Saltcoats
Speers	Rosthern-Shellbrook	Sunset Cove	Last Mountain-Touchwood
Spiritwood	Rosthern-Shellbrook	Sunset View Beach	Meadow Lake
Spiritwood Acres	Canora-Pelly	Superb	Kindersley
Spring Bay	Last Mountain-Touchwood	Sutton's Beach	Cut Knife-Turtleford
Springside	Canora-Pelly	Swan Plain	Canora-Pelly



Community	Constituency	Community	Constituency
Swanson	Rosetown-Elrose	Usherville	Canora-Pelly
Swift Current	Swift Current		
Sylvania	Kelvington-Wadena	Val Marie	Wood River
		Valley Centre	Rosetown-Elrose
Tadmore	Canora-Pelly	Valley View	Thunder Creek
Talmage	Weyburn-Big Muddy	Valparaiso	Melfort
Tantallon	Melville-Saltcoats	Vandura	Moosomin
Tarnopol	Batoche	Vanguard	Wood River
Tate	Arm River-Watrous	Vanscoy	Biggar
Taylor Beach	Indian Head-Milestone	Vantage	Wood River
Tessier	Rosetown-Elrose	Vawn	Cut Knife-Turtleford
Theodore	Kelvington-Wadena	Venn	Arm River-Watrous
Thode	Arm River-Watrous	Veregin	Canora-Pelly
Timber Bay	Cumberland	Verlo	Cypress Hills
Tiny	Canora-Pelly	Verwood	Weyburn-Big Muddy
Tisdale	Carrot River Valley	Vibank	Indian Head-Milestone
Tobin Lake	Carrot River Valley	Viceroy	Weyburn-Big Muddy
Togo	Canora-Pelly	Vidora	Cypress Hills
Tompkins	Cypress Hills	Villa Maria	Indian Head-Milestone
Tonkin	Melville-Saltcoats	Viscount	Humboldt
Torquay	Estevan	Vonda	Humboldt
Tramping Lake	Kindersley		
Tramping Lake Beach	Biggar	Wadena	Kelvington-Wadena
Traynor	Biggar	Waitville	Batoche
Tregarva	Regina Qu'Appelle Valley	Wakaw	Batoche
Trevessa Beach	Cut Knife-Turtleford	Wakaw Lake	Batoche
Tribune	Estevan	Waldeck	Thunder Creek
Trossachs	Weyburn-Big Muddy	Waldheim	Martensville
Truax	Indian Head-Milestone	Waldron	Melville-Saltcoats
Tuberose	Rosetown-Elrose	Walpole	Cannington
Tuffnell	Kelvington-Wadena	Wapella	Moosomin
Tugaske	Thunder Creek	Warman	Martensville
Turnor Lake	Athabasca	Wartime	Rosetown-Elrose
Turtle Lake South Bay	Meadow Lake	Waseca	Cut Knife-Turtleford
Turtleford	Cut Knife-Turtleford	Waskesiu Lake	Saskatchewan Rivers
Tuxford	Thunder Creek	Watrous	Arm River-Watrous
Tway	Batoche	Watson	Melfort
Tweedsmuir	Saskatchewan Rivers	Wauchope	Cannington
Tyner	Rosetown-Elrose	Wawota	Cannington
Tyvan	Indian Head-Milestone	Webb	Cypress Hills
		Wee Too Beach	Thunder Creek
Uhl's Bay	Last Mountain-Touchwood	Weekes	Kelvington-Wadena
Unity	Kindersley	Weirdale	Saskatchewan Rivers
Uranium City	Athabasca	Weldon	Batoche
Uren	Thunder Creek	Welwyn	Moosomin



Community	Constituency	Community	Constituency
West Bend	Kelvington-Wadena	Zealandia	Rosetown-Elrose
West Chatfield Beach	Cut Knife-Turtleford	Zehner	Regina Wascana Plains
West End	Melville-Saltcoats	Zelma	Humboldt
Westview	Last Mountain-Touchwood	Zeneta	Melville-Saltcoats
Weyakwin	Cumberland	Zenon Park	Carrot River Valley
Weyburn	Weyburn-Big Muddy		
Whelan Bay	Cumberland		
White Bear	Rosetown-Elrose		
White Bear Reserve	Cannington		
White City	Regina Wascana Plains		
White Fox	Saskatchewan Rivers		
Whitebeech	Canora-Pelly		
Whitewood	Moosomin		
Whitkow	Rosthern-Shellbrook		
Whittome	Melfort		
Wilbert	Cut Knife-Turtleford		
Wilcox	Indian Head-Milestone		
Wilkie	Biggar		
Willmar	Cannington		
Willow Bunch	Weyburn-Big Muddy		
Willowbrook	Yorkton		
Willows	Wood River		
Windthorst	Moosomin		
Winter	Cut Knife-Turtleford		
Wiseton	Rosetown-Elrose		
Wishart	Kelvington-Wadena		
Wollaston Lake	Cumberland		
Wolseley	Moosomin		
Wood End Park	Estevan		
Wood Mountain	Wood River		
Wood River Beach	Wood River		
Woodley	Cannington		
Woodrow	Wood River		
Wordsworth	Cannington		
Wroxton	Melville-Saltcoats		
Wymark	Wood River		
Wynyard	Arm River-Watrous		
Yarbo	Melville-Saltcoats		
Yellow Creek	Batoche		
Yellow Grass	Weyburn-Big Muddy		
York Lake	Yorkton		
Yorkton	Yorkton		
Young	Arm River-Watrous		