

## PART 2

### COMOX, BRITISH COLUMBIA Marine Communications and Traffic Services Centre

**MMSI : 00 316 0014**

**Call Sign: VAC**

**Hours: H24**

**For Radio Services call Comox Coast Guard Radio.**

**For Vessel Traffic Services call Comox Traffic (refer to section 3).**

**VHF-DSC operational.**

**Mailing address:** Fisheries and Oceans Canada  
Canadian Coast Guard  
Officer-in-Charge - MCTS Operations  
Comox MCTS Centre  
PO Box 220  
LAZO BC V0R 2K0

**Telephone Numbers:** 250-339-2523 Officer-in-Charge  
250-339-3613 MCTS Operations/Supervisor  
250-339-0748 Continuous Marine Broadcast (CMB) - South area  
250-974-5305 Continuous Marine Broadcast (CMB) - North area  
866-823-1110 Toll Free MCTS Operations

**Facsimile:** 250-339-2372

**Electronic mail:** [MCTSCOMOX@DFO-MPO.GC.CA](mailto:MCTSCOMOX@DFO-MPO.GC.CA)

**Web site:** <http://www.pacific.ccg-gcc.gc.ca/mcts/mctscomox/index.htm>

** MCTS Comox/VAC - Ship/shore Communications:**

| COMMUNICATION SITES<br>LOCATED AT (NAD 27):  | CHANNEL                               | TRANSMIT    | RECEIVE     | REMARKS |
|--|---------------------------------------|-------------|-------------|---------|
|  |                                       | FREQUENCIES | FREQUENCIES |         |
| Cape Lazo<br>49°42'24"N 124°51'41"W          | Ch16<br>Ch26<br>Ch71<br>Ch83A         |             |             |         |
| Discovery Mountain<br>50°19'25"N 125°22'16"W | Ch16<br>Ch70<br>Ch71<br>Ch83A<br>Ch84 |             |             |         |
| Alert Bay<br>50°35'12"N 126°55'28"W          | Ch16<br>Ch26<br>Ch71<br>Ch83A         |             |             |         |

**MCTS Comox/VAC - Ship/shore Communications:**

| COMMUNICATION SITES<br>LOCATED AT (NAD 27): | CHANNEL  | TRANSMIT    | RECEIVE     | REMARKS |
|---|--|-------------|-------------|---------|
|   |  | FREQUENCIES | FREQUENCIES |         |
| Port Hardy<br>50°41'35"N 127°41'53"W        | <b>Ch16</b><br><b>Ch70</b><br><b>Ch71</b><br><b>Ch83A</b><br><b>Ch84</b> |             |             |         |
| Texada Island<br>49°41'47"N 124°26'07"W     | <b>Ch16</b><br><b>Ch70</b><br><b>Ch71</b><br><b>Ch83A</b><br><b>Ch84</b> |             |             |         |

**MCTS Comox/VAC Broadcasts:**

| TIME PST                | FREQUENCY  | CONTENTS  |                   |                |                  |                      |                   |               |               |                   |             |                 |                    |                   |                   |                   |                    |
|-------------------------|--|---|-------------------|----------------|------------------|----------------------|-------------------|---------------|---------------|-------------------|-------------|-----------------|--------------------|-------------------|-------------------|-------------------|--------------------|
| 0720                    | WX1<br>Texada Island<br>Alert Bay<br>WX3<br>Port Hardy<br>Ch21B<br>Discovery Mtn.<br>Cape Lazo | <b>RADIOTELEPHONY:</b> <ul style="list-style-type: none"> <li>• Safety Notices to Shipping.</li> <li>• Notices to Shipping.</li> <li>• Weekly Notices to Fishing – Tuesday only.</li> </ul>   |                   |                |                  |                      |                   |               |               |                   |             |                 |                    |                   |                   |                   |                    |
| 1320                    | WX1<br>Texada Island<br>Alert Bay<br>WX3<br>Port Hardy<br>Ch21B<br>Discovery Mtn.<br>Cape Lazo | <b>RADIOTELEPHONY:</b> <ul style="list-style-type: none"> <li>• Safety Notices to Shipping.</li> <li>• Notices to Shipping.</li> </ul>  |                   |                |                  |                      |                   |               |               |                   |             |                 |                    |                   |                   |                   |                    |
| 2020                    | WX1<br>Texada Island<br>Alert Bay<br>WX3<br>Port Hardy<br>Ch21B<br>Discovery Mtn.<br>Cape Lazo | <b>RADIOTELEPHONY:</b> <ul style="list-style-type: none"> <li>• Safety Notices to Shipping.</li> <li>• Notices to Shipping.</li> </ul>  |                   |                |                  |                      |                   |               |               |                   |             |                 |                    |                   |                   |                   |                    |
| <b>Continuous North</b> | WX1<br>Alert Bay<br>WX3<br>Port Hardy  | <b>RADIOTELEPHONY:</b> <ul style="list-style-type: none"> <li>• Technical synopsis and weather forecasts for areas 5,6,11,12,13,14,15.</li> </ul> <b>Local and Lighthouse Reports:</b> <table style="width: 100%; border: none;"> <tr> <td>1. McInnes Island</td> <td>4. Pine Island</td> <td>7. Chatham Point</td> </tr> <tr> <td>2. Addenbroke Island</td> <td>5. Scarlett Point</td> <td>8. Cape Scott</td> </tr> <tr> <td>3. Egg Island</td> <td>6. Pulteney Point</td> <td>9. Quatsino</td> </tr> </table> <b>Automated Weather Reports:</b> <table style="width: 100%; border: none;"> <tr> <td>1. Fanny Island</td> <td>3. Cathedral Point</td> <td>5. Sartine Island</td> </tr> <tr> <td>2. Herbert Island</td> <td>4. Cape St. James</td> <td>6. Solander Island</td> </tr> </table> | 1. McInnes Island | 4. Pine Island | 7. Chatham Point | 2. Addenbroke Island | 5. Scarlett Point | 8. Cape Scott | 3. Egg Island | 6. Pulteney Point | 9. Quatsino | 1. Fanny Island | 3. Cathedral Point | 5. Sartine Island | 2. Herbert Island | 4. Cape St. James | 6. Solander Island |
| 1. McInnes Island       | 4. Pine Island   | 7. Chatham Point  |                   |                |                  |                      |                   |               |               |                   |             |                 |                    |                   |                   |                   |                    |
| 2. Addenbroke Island    | 5. Scarlett Point  | 8. Cape Scott   |                   |                |                  |                      |                   |               |               |                   |             |                 |                    |                   |                   |                   |                    |
| 3. Egg Island           | 6. Pulteney Point  | 9. Quatsino   |                   |                |                  |                      |                   |               |               |                   |             |                 |                    |                   |                   |                   |                    |
| 1. Fanny Island         | 3. Cathedral Point   | 5. Sartine Island   |                   |                |                  |                      |                   |               |               |                   |             |                 |                    |                   |                   |                   |                    |
| 2. Herbert Island       | 4. Cape St. James  | 6. Solander Island  |                   |                |                  |                      |                   |               |               |                   |             |                 |                    |                   |                   |                   |                    |

**MCTS Comox/VAC Broadcasts:**

| TIME PST                       | FREQUENCY   | CONTENTS  |                        |                  |                 |                  |                   |                    |                 |                  |                    |                |                    |  |                 |                 |
|--------------------------------|---|---|------------------------|------------------|-----------------|------------------|-------------------|--------------------|-----------------|------------------|--------------------|----------------|--------------------|--|-----------------|-----------------|
|                                |   | <p><b>Ocean Buoy Reports:</b></p> <table border="0"> <tr> <td>1. South Hecate Strait</td> <td>3. East Dellwood</td> <td>5. South Brooks</td> </tr> <tr> <td>2. South Moresby</td> <td>4. West Sea Otter</td> <td></td> </tr> </table> <ul style="list-style-type: none"> <li>• Safety Notices to Shipping.</li> </ul>   | 1. South Hecate Strait | 3. East Dellwood | 5. South Brooks | 2. South Moresby | 4. West Sea Otter |                    |                 |                  |                    |                |                    |  |                 |                 |
| 1. South Hecate Strait         | 3. East Dellwood  | 5. South Brooks   |                        |                  |                 |                  |                   |                    |                 |                  |                    |                |                    |  |                 |                 |
| 2. South Moresby               | 4. West Sea Otter   |   |                        |                  |                 |                  |                   |                    |                 |                  |                    |                |                    |  |                 |                 |
| <p><b>Continuous South</b></p> | <p>WX1<br/>Texada Island<br/>Ch21B<br/>Discovery Mtn.<br/>(Sonora Island)<br/>Cape Lazo</p> | <p><b>RADIOTELEPHONY:</b></p> <ul style="list-style-type: none"> <li>• Technical synopsis and weather forecasts for areas 11,12 and 13.</li> </ul> <p><b>Local and Lighthouse Reports:</b></p> <table border="0"> <tr> <td>1. Chatham Point</td> <td>3. Cape Lazo</td> <td>5. Merry Island</td> </tr> <tr> <td>2. Cape Mudge</td> <td>4. Chrome Island</td> <td>6. Entrance Island</td> </tr> </table> <p><b>Automated Weather Reports:</b></p> <table border="0"> <tr> <td>1. Fanny Island</td> <td>3. Sisters Islet</td> <td>5. Entrance Island</td> </tr> <tr> <td>2. Grief Point</td> <td>4. Ballenas Island</td> <td></td> </tr> </table> <p><b>Ocean Buoy Reports:</b></p> <table border="0"> <tr> <td>1. Sentry Shoal</td> <td>2. Halibut Bank</td> </tr> </table> <ul style="list-style-type: none"> <li>• Safety Notices to Shipping.</li> </ul> | 1. Chatham Point       | 3. Cape Lazo     | 5. Merry Island | 2. Cape Mudge    | 4. Chrome Island  | 6. Entrance Island | 1. Fanny Island | 3. Sisters Islet | 5. Entrance Island | 2. Grief Point | 4. Ballenas Island |  | 1. Sentry Shoal | 2. Halibut Bank |
| 1. Chatham Point               | 3. Cape Lazo  | 5. Merry Island   |                        |                  |                 |                  |                   |                    |                 |                  |                    |                |                    |  |                 |                 |
| 2. Cape Mudge                  | 4. Chrome Island  | 6. Entrance Island  |                        |                  |                 |                  |                   |                    |                 |                  |                    |                |                    |  |                 |                 |
| 1. Fanny Island                | 3. Sisters Islet  | 5. Entrance Island  |                        |                  |                 |                  |                   |                    |                 |                  |                    |                |                    |  |                 |                 |
| 2. Grief Point                 | 4. Ballenas Island  |   |                        |                  |                 |                  |                   |                    |                 |                  |                    |                |                    |  |                 |                 |
| 1. Sentry Shoal                | 2. Halibut Bank   |   |                        |                  |                 |                  |                   |                    |                 |                  |                    |                |                    |  |                 |                 |

**MCTS Comox/VAC - Traffic Lists: This service is no longer available**

**INUVIK, NORTHWEST TERRITORIES**  
Marine Communications and Traffic Services Centre

**Call Sign: VFA**

**HOURS: H24**

**Open only from approximately mid-May until late-October.**

**Opening and closing will be announced by notice to shipping.**

**For Radio Services call Inuvik Coast Guard Radio.**

**Accepts messages to be directed to NORDREG CANADA.**

**Mailing address:** Fisheries and Oceans Canada  
Canadian Coast Guard  
Inuvik MCTS Centre  
Officer-in-Charge - MCTS Operations  
PO Box 2659  
INUVIK NT X0E 0T0

**Telephone Numbers:** 867-777-3625 Officer-in-Charge  
867-777-2667 MCTS Operations

**Facsimile:** 867-777-2851

**Electronic mail:** VFA@DFO-MPO.GC.CA

**MCTS Inuvik/VFA - Ship/shore Communications:**

| COMMUNICATION SITES<br>LOCATED AT:       | CHANNEL   | TRANSMIT  | RECEIVE  | REMARKS  |
|--|---|---|--|--|
|  |   | FREQUENCIES   | FREQUENCIES  |  |
| Inuvik<br>68°19'26"N 133°35'00"W         | <b>403</b><br><br><b>601</b><br><b>826</b><br><b>1214</b> | 2182J3E<br>2558J3E<br>4363J3E<br>5803J3E<br>6218.6J3E<br>6501J3E<br>8794J3E<br>13116J3E | <b>2182</b><br>2142*<br><b>4071*</b><br><b>5803</b><br>6218.6<br><b>6200*</b><br><b>8270*</b><br><b>12269*</b> | Operational mid-May approximately to late-October approximately. |
| Hay River<br>60°50'00"N 115°47'00"W      | 403<br><br>601<br>826                                     | 4363J3E<br>5803J3E<br>6218.6J3E<br>6501J3E<br>8794J3E                                   | 4071<br><b>5803</b><br>6218.6<br>6200<br>8270  | Operational mid-May approximately to late-October approximately. |
| Enterprise<br>60°36'30"N 116°13'08"W     | <b>Ch16</b><br><b>Ch26</b>                                |   |  | Operational mid-May approximately to late-October approximately. |
| Parson's Lake<br>68°53'50"N 133°56'13"W  | <b>Ch16</b><br><b>Ch26*</b>                               |   |  | Operational mid-May approximately to late-October approximately. |
| Cambridge Bay<br>69°06'47"N 105° 00'55"W | <b>403</b><br><b>601</b><br><b>826</b>                    | 2182J3E<br>2558J3E<br>4363J3E<br>6501J3E<br>8794J3E                                     | <b>2182</b><br>2142*<br><b>4071*</b><br><b>6200</b><br><b>8270</b>   | Operational July 15 to October 10 approximately.                 |
| Cambridge Bay<br>69°06'47"N 105° 00'55"W | <b>Ch16</b><br><b>Ch26*</b>                               |   |  | Operational July 15 to October 10 approximately.                 |
| Yellowknife<br>62°25'41"N 114°24'19"W    | <b>Ch16</b><br>Ch85                                       |   |  | Operational mid-May approximately to late-October approximately. |

**MCTS Inuvik/VFA - Broadcasts:**

| TIME UTC | FREQUENCY   | CONTENTS  |
|----------|---|---|
| 0115     | 5803 kHz<br>Inuvik<br>4363J3E<br>Hay River<br>Ch26<br>Parsons Lake<br>Enterprise<br>CH85<br>Yellowknife               | <b>RADIOTELEPHONY:</b> <ul style="list-style-type: none"> <li>• Technical synopsis for Western Arctic waters (if applicable for Mackenzie River and Great Slave Lake area) available on request.</li> <li>• Marine forecast for Great Slave Lake (Area 180).</li> <li>• Marine forecast for Mackenzie River (Area 110).</li> <li>• ODAS Weather Buoys 45141 and 45150.</li> <li>• Mackenzie Stage Forecast (Mackenzie/Strong Point, Liard at Fort Liard, Liard at Liard Mouth, Mackenzie at Fort Simpson, Mackenzie at Norman Wells, Mackenzie at Sans Sault, Mackenzie at Fort Good Hope).</li> <li>• Notice to Shipping (Mackenzie Delta, Mackenzie River &amp; Great Slave Lake).</li> </ul> |
| 0200     | 8456J3C   | <b>RADIO FACSIMILE:</b> <ul style="list-style-type: none"> <li>• Marine Wind Prognosis (Availability of charts may vary depending on shipping).</li> <li>• Ice Analysis (Mid July to 15 October) Amundsen Gulf, Queen Maud and McClure Strait.</li> <li>• Ice Analysis Beaufort Sea/Alaskan Coast.</li> </ul> <p><b>Note: Also available on request.</b></p>  |
| ☉0235    | 2558J3E<br>Cambridge Bay<br>4363J3E<br>Cambridge Bay<br>6218.6J3E<br>Inuvik<br>Ch26<br>Parson's Lake<br>Cambridge Bay | <b>RADIOTELEPHONY:</b> <ul style="list-style-type: none"> <li>• Technical synopsis for Western Arctic waters available on request.</li> <li>• Forecasts for marine areas 111 to 122 inclusive.</li> <li>• Alaska Marine Forecast.</li> <li>• Notices to Shipping.</li> <li>• Mackenzie Delta.</li> <li>• Canadian waters west of 90°W.</li> </ul> <p><b>Note: Ice conditions and forecasts available on request.</b></p>  |
| 1315     | 5803J3E<br>Inuvik<br>4363J3E<br>Hay River<br>Ch26<br>Parsons Lake<br>Enterprise<br>Ch85<br>Yellowknife                | <b>RADIOTELEPHONY:</b> <ul style="list-style-type: none"> <li>• Technical Synopsis for Western Arctic waters (if applicable for Mackenzie River and Great Slave Lake area) available on request.</li> <li>• Marine Forecast for Great Slave Lake (Area 180).</li> <li>• Marine forecast for Mackenzie River (Area 110).</li> <li>• ODAS Weather Buoys 45141 and 45150.</li> <li>• Mackenzie Stage Forecast (Mackenzie/Strong Point, Liard at Fort Liard, Liard at Liard Mouth, Mackenzie at Fort Simpson, Mackenzie at Norman Wells, Mackenzie at Sans Sault, Mackenzie at Fort Good Hope).</li> <li>• Notice to Shipping (Mackenzie Delta, Mackenzie River &amp; Great Slave Lake).</li> </ul> |
| ☉1435    | 2558J3E<br>Cambridge Bay<br>4363J3E<br>Cambridge Bay<br>6218.6J3E<br>Inuvik<br>Ch26<br>Parson's Lake<br>Cambridge Bay | <b>RADIOTELEPHONY:</b> <ul style="list-style-type: none"> <li>• Technical synopsis for Western Arctic waters available on request.</li> <li>• Forecasts for marine areas 111 to 122 inclusive.</li> <li>• Alaska Marine Forecast.</li> <li>• Notices to Shipping.</li> <li>• Mackenzie Delta.</li> <li>• Canadian waters west of 90°W.</li> </ul> <p><b>Note: Ice conditions and forecasts available on request.</b></p>  |

**MCTS Inuvik/VFA - Broadcasts:**

| TIME UTC | FREQUENCY | CONTENTS  |
|----------|-----------|---|
| 1630     | 8456J3C   | <p><b>RADIOFACSIMILE:</b></p> <ul style="list-style-type: none"> <li>• Marine Surface Analysis (Availability of charts may vary depending on shipping)</li> <li>• Ice Analysis (mid July to October 15) Amundsen Gulf, Queen Maud and McClure Strait.</li> <li>• Ice Analysis Beaufort Sea/Alaskan Coast.</li> </ul> <p><b>Note: Also available on request.</b></p> |

**MCTS Inuvik/VFA – Radio Facsimile Transmission Details:**

|                      |                                |                  |
|----------------------|--------------------------------|------------------|
| Modulation: J3C (FM) | Index of cooperation: 576      | Power: 1KW       |
| Drum Speed: 120 rpm  | Frequencies: 8454.1 kHz, (USB) | 8456.0 kHz (FSK) |

For correct reception of this broadcast on WMO standard facsimile recorders requiring 2300Hz for White and 1500Hz for Black, 1900 Hz Centre frequency; radio receivers should be tuned in the UPPER SIDEBAND MODE to the ABOVE frequencies

**MCTS Inuvik/VFA – Traffic Lists:**

|       |   |  |
|-------|---|--|
| 0115  | 4363J3E<br>5803J3E<br>Ch26<br><br>Ch85  | <p><b>RADIOTELEPHONY:</b></p> <ul style="list-style-type: none"> <li>• Hay River</li> <li>• Inuvik</li> <li>• Enterprise</li> <li>• Parson’s Lake</li> <li>• Yellowknife</li> </ul>          |
| ☉0235 | 2558J3E<br>4363J3E<br>6218.6J3E<br>Ch26 | <p><b>RADIOTELEPHONY:</b></p> <ul style="list-style-type: none"> <li>• Cambridge Bay</li> <li>• Cambridge Bay</li> <li>• Inuvik</li> <li>• Cambridge Bay</li> <li>• Parson’s Lake</li> </ul> |
| 1315  | 4363J3E<br>5803J3E<br>Ch26<br><br>Ch85  | <p><b>RADIOTELEPHONY:</b></p> <ul style="list-style-type: none"> <li>• Hay River</li> <li>• Inuvik</li> <li>• Enterprise</li> <li>• Parson’s Lake</li> <li>• Yellowknife</li> </ul>          |
| ☉1435 | 2558J3E<br>4363J3E<br>6218.6J3E<br>Ch26 | <p><b>RADIOTELEPHONY:</b></p> <ul style="list-style-type: none"> <li>• Cambridge Bay</li> <li>• Cambridge Bay</li> <li>• Inuvik</li> <li>• Cambridge Bay</li> <li>• Parson’s Lake</li> </ul> |

**PRINCE RUPERT, BRITISH COLUMBIA**  
**Marine Communications and Traffic Services Centre**

**MMSI : 00 316 0013**

**Call Sign: VAJ**

**Hours: H24**

**For Radio Services call Prince Rupert Coast Guard Radio.**

**For Vessel Traffic Services call Prince Rupert Traffic (refer to section 3).**

**VHF/DSC operational.**

**Mailing address:** Fisheries and Oceans Canada  
 Canadian Coast Guard  
 Officer-in-Charge - MCTS Operations  
 Prince Rupert MCTS Centre  
 Bag 4444  
 PRINCE RUPERT BC V8J 4K2

**Telephone Numbers:** 250-627-3077 Officer-in-Charge  
 250-627-3074 MCTS Operations/Supervisor  
 250-624-9009 Continuous Marine Broadcast (CMB)  
 250-627-3081 Marine Emergencys / Safety

**Facsimile:** 250-627-3070 MCTS Operations  
 250-627-3068 Officer-in-Charge

**Electronic mail:** [MCTSPRINCERUPERT@DFO-MPO.GC.CA](mailto:MCTSPRINCERUPERT@DFO-MPO.GC.CA)

**Web site:** <http://www.pacific.ccg-gcc.gc.ca/mcts/mctsprupert/index.htm>

**◆ Prince Rupert MCTS Centre VHF Direction Finding Advisory Service:**

A VHF/DF advisory service is available for ships in difficulty from receiver sites located at Mount Hays, Dundas Island, Cumshewa, Van Inlet, Naden Harbour, Barry Inlet, Mount Gil, Klemtu and Calvert Island. Position and/or bearing and distance information may be provided for use at the discretion of the recipient.

**📡 MCTS Prince Rupert/VAJ - Ship/shore Communications:**

| COMMUNICATION SITES<br>LOCATED AT (NAD 27): | CHANNEL  | TRANSMIT                      | RECEIVE                                   | REMARKS |
|---|--|-------------------------------|---|---------|
|   |  | FREQUENCIES                   | FREQUENCIES                               |         |
| Prince Rupert<br>54°17'51"N 130°25'06"W     |  | 2182J3E<br>2054J3E<br>4125J3E | <b>2182</b><br><b>2054</b><br><b>4125</b> |         |
| Hunter Point<br>53°15'31 N 132°42'53"W      |  | 2182J3E<br>2054J3E            | <b>2182</b><br><b>2054</b>                |         |
| Barry Inlet ◆<br>52°34'30 N 131°45'13"W     | <b>Ch11</b><br><b>Ch16</b><br><b>Ch26</b><br><b>Ch83A</b>                |                               |   |         |
| Cumshewa◆<br>53°09'33 N 131°59'47"W         | <b>Ch11</b><br><b>Ch16</b><br><b>Ch70</b><br><b>Ch83A</b><br><b>Ch84</b> |                               |   |         |

**MCTS Prince Rupert/VAJ - Ship/shore Communications:**

| COMMUNICATION SITES<br>LOCATED AT (NAD 27): | CHANNEL   | TRANSMIT    | RECEIVE     | REMARKS |
|---|---|-------------|-------------|---------|
|   |   | FREQUENCIES | FREQUENCIES |         |
| Dundas Island ♦<br>54°31'16 N 130°54'55"W   | Ch16<br>Ch22A<br>Ch70<br>Ch71<br>Ch83A<br>Ch84          |             |             |         |
| Kitimat<br>54°03'20 N 128°37'51"W           | Ch11<br>Ch16<br>Ch83A                                   |             |             |         |
| Klemtu ♦<br>52°34'45"N 128°33'45"W          | Ch11<br>Ch16<br>Ch70<br>Ch83A<br>Ch84                   |             |             |         |
| Rose Inlet<br>52°13'18"N 131°12'54"W        | Ch11<br>Ch16<br>Ch26<br>Ch70<br>Ch83A                   |             |             |         |
| Mount Dent<br>55°12'58"N 129°59'18"W        | Ch16<br>Ch84*   |             |             |         |
| Mount Gil ♦<br>53°15'46 N 129°11'42"W       | Ch11<br>Ch16<br>Ch26*<br>Ch70<br>Ch83A                  |             |             |         |
| Mount Hays ♦<br>54°17'12"N 130°18'49"W      | Ch11<br>Ch16<br>Ch70<br>Ch71<br>Ch83A<br>Ch84*          |             |             |         |
| Naden Harbour ♦<br>53°57'18"N 132°56'30"W   | Ch11<br>Ch16<br>Ch22A<br>Ch70<br>Ch71<br>Ch83A<br>Ch84* |             |             |         |
| Van Inlet ♦<br>53°15'08 N 132°32'31"W       | Ch11<br>Ch16<br>Ch26*<br>Ch83A                          |             |             |         |
| Calvert Island ♦<br>51°35'21"N 128°00'43"W  | Ch11<br>Ch16<br>Ch70<br>Ch83A<br>Ch84*                  |             |             |         |



**MCTS Prince Rupert/VAJ - Broadcasts:**

| TIME PST | FREQUENCY                                | CONTENTS   |
|----------|--|--|
| 0030     | 518F1B                                   | <b>NAVTEX (D)</b><br>• Weather   |
| 0430     | 518F1B                                   | <b>NAVTEX (D)</b><br>• Weather   |
| 0505     | 2054J3E<br>Prince Rupert<br>Hunter Point | <b>RADIOTELEPHONY:</b><br>• Technical Synopsis and weather forecasts for areas 2, 3, 4, 5, 13, 14, 15, 16, 17.<br><b>Automated Weather Reports:</b><br>1. Grey Inlet            6. Kindakun Rock            11. Cathedral Point<br>2. Lucy Island            7. Prince Rupert            12. Sartine Island<br>3. Holland Rock            8. Langara Island            13. Herbert Island<br>4. Bonilla Island            9. Cumshewa Island<br>5. Rose Spit            10. Cape St. James<br><b>Ocean Buoy Reports:</b><br>1. North Nomad            5. North Hecate Strait            9. West Sea Otter<br>2. Middle Nomad            6. South Hecate Strait            10. South Moresby<br>3. West Dixon Entrance            7. West Moresby            11. East Dellwood<br>4. Central Dixon Entrance            8. Nanakwa Shoal<br>• Notices to Shipping. |
| 0830     | 518F1B                                   | <b>NAVTEX (D)</b><br>• Notices to Shipping.  |
| 1105     | 2054J3E<br>Prince Rupert<br>Hunter Point | <b>RADIOTELEPHONY:</b><br>• Technical Synopsis and weather forecasts for areas 2, 3, 4, 5, 13, 14, 15, 16, 17.<br><b>Automated Weather Reports:</b><br>1. Grey Inlet            6. Kindakun Rock            11. Cathedral Point<br>2. Lucy Island            7. Prince Rupert            12. Sartine Island<br>3. Holland Rock            8. Langara Island            13. Herbert Island<br>4. Bonilla Island            9. Cumshewa Island<br>5. Rose Spit            10. Cape St. James<br><b>Ocean Buoy Reports:</b><br>1. North Nomad            5. North Hecate Strait            9. West Sea Otter<br>2. Middle Nomad            6. South Hecate Strait            10. South Moresby<br>3. West Dixon Entrance            7. West Moresby            11. East Dellwood<br>4. Central Dixon Entrance            8. Nanakwa Shoal<br>• Notices to Shipping. |
| 1230     | 518F1B                                   | <b>NAVTEX (D)</b><br>• Weather   |
| 1630     | 518F1B                                   | <b>NAVTEX (D)</b><br>• Weather   |
| 1705     | 2054J3E<br>Prince Rupert<br>Hunter Point | <b>RADIOTELEPHONY:</b><br>• Technical Synopsis and weather forecasts for areas 2, 3, 4, 5, 13, 14, 15, 16, 17.<br><b>Automated Weather Reports:</b><br>1. Grey Inlet            6. Kindakun Rock            11. Cathedral Point<br>2. Lucy Island            7. Prince Rupert            12. Sartine Island<br>3. Holland Rock            8. Langara Island            13. Herbert Island<br>4. Bonilla Island            9. Cumshewa Island<br>5. Rose Spit            10. Cape St. James<br><b>Ocean Buoy Reports:</b><br>1. North Nomad            5. North Hecate Strait            9. West Sea Otter<br>2. Middle Nomad            6. South Hecate Strait            10. South Moresby<br>3. West Dixon Entrance            7. West Moresby            11. East Dellwood<br>4. Central Dixon Entrance            8. Nanakwa Shoal<br>• Notices to Shipping. |

**MCTS Prince Rupert/VAJ - Broadcasts:**

| TIME PST                  | FREQUENCY  | CONTENTS  |                 |                   |                     |                  |                  |                    |                   |                      |                    |                   |                    |  |               |                    |  |                |                        |                     |                 |                        |                    |                        |                   |                    |                           |                    |  |              |                    |  |                |                        |                   |                 |                        |                   |                        |                 |                   |                           |                  |  |
|---------------------------|--|---|-----------------|-------------------|---------------------|------------------|------------------|--------------------|-------------------|----------------------|--------------------|-------------------|--------------------|--|---------------|--------------------|--|----------------|------------------------|---------------------|-----------------|------------------------|--------------------|------------------------|-------------------|--------------------|---------------------------|--------------------|--|--------------|--------------------|--|----------------|------------------------|-------------------|-----------------|------------------------|-------------------|------------------------|-----------------|-------------------|---------------------------|------------------|--|
| 2030                      | 518F1B   | <b>NAVTEX (D)</b> <ul style="list-style-type: none"> <li>• Notice to Shipping.</li> </ul>   |                 |                   |                     |                  |                  |                    |                   |                      |                    |                   |                    |  |               |                    |  |                |                        |                     |                 |                        |                    |                        |                   |                    |                           |                    |  |              |                    |  |                |                        |                   |                 |                        |                   |                        |                 |                   |                           |                  |  |
| 2305                      | 2054J3E<br>Prince Rupert<br>Hunter Point   | <b>RADIOTELEPHONY:</b> <ul style="list-style-type: none"> <li>• Technical Synopsis and weather forecasts for areas 2, 3, 4, 5, 13, 14, 15, 16, 17.</li> </ul> <b>Automated Weather Reports:</b> <table> <tr> <td>1. Grey Inlet</td> <td>6. Kindakun Rock</td> <td>11. Cathedral Point</td> </tr> <tr> <td>2. Lucy Island</td> <td>7. Prince Rupert</td> <td>12. Sartine Island</td> </tr> <tr> <td>3. Holland Rock</td> <td>8. Langara Island</td> <td>13. Herbert Island</td> </tr> <tr> <td>4. Bonilla Island</td> <td>9. Cumshewa Island</td> <td></td> </tr> <tr> <td>5. Rose Spit</td> <td>10. Cape St. James</td> <td></td> </tr> </table> <b>Ocean Buoy Reports:</b> <table> <tr> <td>1. North Nomad</td> <td>5. North Hecate Strait</td> <td>9. West Sea Otter</td> </tr> <tr> <td>2. Middle Nomad</td> <td>6. South Hecate Strait</td> <td>10. South Moresby</td> </tr> <tr> <td>3. West Dixon Entrance</td> <td>7. West Moresby</td> <td>11. East Dellwood</td> </tr> <tr> <td>4. Central Dixon Entrance</td> <td>8. Nanakwa Shoal</td> <td></td> </tr> </table> <ul style="list-style-type: none"> <li>• Notices to Shipping.</li> </ul>   | 1. Grey Inlet   | 6. Kindakun Rock  | 11. Cathedral Point | 2. Lucy Island   | 7. Prince Rupert | 12. Sartine Island | 3. Holland Rock   | 8. Langara Island    | 13. Herbert Island | 4. Bonilla Island | 9. Cumshewa Island |  | 5. Rose Spit  | 10. Cape St. James |  | 1. North Nomad | 5. North Hecate Strait | 9. West Sea Otter   | 2. Middle Nomad | 6. South Hecate Strait | 10. South Moresby  | 3. West Dixon Entrance | 7. West Moresby   | 11. East Dellwood  | 4. Central Dixon Entrance | 8. Nanakwa Shoal   |  |              |                    |  |                |                        |                   |                 |                        |                   |                        |                 |                   |                           |                  |  |
| 1. Grey Inlet             | 6. Kindakun Rock   | 11. Cathedral Point   |                 |                   |                     |                  |                  |                    |                   |                      |                    |                   |                    |  |               |                    |  |                |                        |                     |                 |                        |                    |                        |                   |                    |                           |                    |  |              |                    |  |                |                        |                   |                 |                        |                   |                        |                 |                   |                           |                  |  |
| 2. Lucy Island            | 7. Prince Rupert   | 12. Sartine Island  |                 |                   |                     |                  |                  |                    |                   |                      |                    |                   |                    |  |               |                    |  |                |                        |                     |                 |                        |                    |                        |                   |                    |                           |                    |  |              |                    |  |                |                        |                   |                 |                        |                   |                        |                 |                   |                           |                  |  |
| 3. Holland Rock           | 8. Langara Island  | 13. Herbert Island  |                 |                   |                     |                  |                  |                    |                   |                      |                    |                   |                    |  |               |                    |  |                |                        |                     |                 |                        |                    |                        |                   |                    |                           |                    |  |              |                    |  |                |                        |                   |                 |                        |                   |                        |                 |                   |                           |                  |  |
| 4. Bonilla Island         | 9. Cumshewa Island   |   |                 |                   |                     |                  |                  |                    |                   |                      |                    |                   |                    |  |               |                    |  |                |                        |                     |                 |                        |                    |                        |                   |                    |                           |                    |  |              |                    |  |                |                        |                   |                 |                        |                   |                        |                 |                   |                           |                  |  |
| 5. Rose Spit              | 10. Cape St. James   |   |                 |                   |                     |                  |                  |                    |                   |                      |                    |                   |                    |  |               |                    |  |                |                        |                     |                 |                        |                    |                        |                   |                    |                           |                    |  |              |                    |  |                |                        |                   |                 |                        |                   |                        |                 |                   |                           |                  |  |
| 1. North Nomad            | 5. North Hecate Strait   | 9. West Sea Otter   |                 |                   |                     |                  |                  |                    |                   |                      |                    |                   |                    |  |               |                    |  |                |                        |                     |                 |                        |                    |                        |                   |                    |                           |                    |  |              |                    |  |                |                        |                   |                 |                        |                   |                        |                 |                   |                           |                  |  |
| 2. Middle Nomad           | 6. South Hecate Strait   | 10. South Moresby   |                 |                   |                     |                  |                  |                    |                   |                      |                    |                   |                    |  |               |                    |  |                |                        |                     |                 |                        |                    |                        |                   |                    |                           |                    |  |              |                    |  |                |                        |                   |                 |                        |                   |                        |                 |                   |                           |                  |  |
| 3. West Dixon Entrance    | 7. West Moresby  | 11. East Dellwood   |                 |                   |                     |                  |                  |                    |                   |                      |                    |                   |                    |  |               |                    |  |                |                        |                     |                 |                        |                    |                        |                   |                    |                           |                    |  |              |                    |  |                |                        |                   |                 |                        |                   |                        |                 |                   |                           |                  |  |
| 4. Central Dixon Entrance | 8. Nanakwa Shoal   |   |                 |                   |                     |                  |                  |                    |                   |                      |                    |                   |                    |  |               |                    |  |                |                        |                     |                 |                        |                    |                        |                   |                    |                           |                    |  |              |                    |  |                |                        |                   |                 |                        |                   |                        |                 |                   |                           |                  |  |
| <b>Continuous</b>         | Ch21B<br>Mount Hays<br>Kitimat<br>Mount Dent<br>Rose Inlet<br><br>WX1<br>Klemtu<br>Van Inlet<br><br>WX2<br>Barry Inlet<br>Dundas Island<br>Mount Gil<br>Calvert Island<br><br>WX3<br>Cumshewa<br>Naden Harbour | <b>RADIOTELEPHONY:</b> <ul style="list-style-type: none"> <li>• Technical Synopsis and weather forecasts for areas 2, 3, 4, 5, 13, 14, 15, 16, 17.</li> </ul> <b>Local and Lighthouse Weather Reports:</b> <table> <tr> <td>1. Green Island</td> <td>6. McInnes Island</td> <td>11. Cape Scott</td> </tr> <tr> <td>2. Triple Island</td> <td>7. Ivory Island</td> <td>12. Dryad Point</td> </tr> <tr> <td>3. Bonilla Island</td> <td>8. Addenbroke Island</td> <td>13. Scarlett Point</td> </tr> <tr> <td>4. Langara Island</td> <td>9. Egg Island</td> <td></td> </tr> <tr> <td>5. Boat Bluff</td> <td>10. Pine Island</td> <td></td> </tr> </table> <b>Automated Weather Reports:</b> <table> <tr> <td>1. Grey Inlet</td> <td>6. Kindakun Rock</td> <td>11. Cathedral Point</td> </tr> <tr> <td>2. Lucy Island</td> <td>7. Prince Rupert</td> <td>12. Sartine Island</td> </tr> <tr> <td>3. Holland Rock</td> <td>8. Langara Island</td> <td>13. Herbert Island</td> </tr> <tr> <td>4. Bonilla Island</td> <td>9. Cumshewa Island</td> <td></td> </tr> <tr> <td>5. Rose Spit</td> <td>10. Cape St. James</td> <td></td> </tr> </table> <b>Ocean Buoy Reports:</b> <table> <tr> <td>1. North Nomad</td> <td>5. North Hecate Strait</td> <td>9. West Sea Otter</td> </tr> <tr> <td>2. Middle Nomad</td> <td>6. South Hecate Strait</td> <td>10. South Moresby</td> </tr> <tr> <td>3. West Dixon Entrance</td> <td>7. West Moresby</td> <td>11. East Dellwood</td> </tr> <tr> <td>4. Central Dixon Entrance</td> <td>8. Nanakwa Shoal</td> <td></td> </tr> </table> <ul style="list-style-type: none"> <li>• Notices to Shipping &amp; NOTFISH.</li> </ul> | 1. Green Island | 6. McInnes Island | 11. Cape Scott      | 2. Triple Island | 7. Ivory Island  | 12. Dryad Point    | 3. Bonilla Island | 8. Addenbroke Island | 13. Scarlett Point | 4. Langara Island | 9. Egg Island      |  | 5. Boat Bluff | 10. Pine Island    |  | 1. Grey Inlet  | 6. Kindakun Rock       | 11. Cathedral Point | 2. Lucy Island  | 7. Prince Rupert       | 12. Sartine Island | 3. Holland Rock        | 8. Langara Island | 13. Herbert Island | 4. Bonilla Island         | 9. Cumshewa Island |  | 5. Rose Spit | 10. Cape St. James |  | 1. North Nomad | 5. North Hecate Strait | 9. West Sea Otter | 2. Middle Nomad | 6. South Hecate Strait | 10. South Moresby | 3. West Dixon Entrance | 7. West Moresby | 11. East Dellwood | 4. Central Dixon Entrance | 8. Nanakwa Shoal |  |
| 1. Green Island           | 6. McInnes Island  | 11. Cape Scott  |                 |                   |                     |                  |                  |                    |                   |                      |                    |                   |                    |  |               |                    |  |                |                        |                     |                 |                        |                    |                        |                   |                    |                           |                    |  |              |                    |  |                |                        |                   |                 |                        |                   |                        |                 |                   |                           |                  |  |
| 2. Triple Island          | 7. Ivory Island  | 12. Dryad Point   |                 |                   |                     |                  |                  |                    |                   |                      |                    |                   |                    |  |               |                    |  |                |                        |                     |                 |                        |                    |                        |                   |                    |                           |                    |  |              |                    |  |                |                        |                   |                 |                        |                   |                        |                 |                   |                           |                  |  |
| 3. Bonilla Island         | 8. Addenbroke Island   | 13. Scarlett Point  |                 |                   |                     |                  |                  |                    |                   |                      |                    |                   |                    |  |               |                    |  |                |                        |                     |                 |                        |                    |                        |                   |                    |                           |                    |  |              |                    |  |                |                        |                   |                 |                        |                   |                        |                 |                   |                           |                  |  |
| 4. Langara Island         | 9. Egg Island  |   |                 |                   |                     |                  |                  |                    |                   |                      |                    |                   |                    |  |               |                    |  |                |                        |                     |                 |                        |                    |                        |                   |                    |                           |                    |  |              |                    |  |                |                        |                   |                 |                        |                   |                        |                 |                   |                           |                  |  |
| 5. Boat Bluff             | 10. Pine Island  |   |                 |                   |                     |                  |                  |                    |                   |                      |                    |                   |                    |  |               |                    |  |                |                        |                     |                 |                        |                    |                        |                   |                    |                           |                    |  |              |                    |  |                |                        |                   |                 |                        |                   |                        |                 |                   |                           |                  |  |
| 1. Grey Inlet             | 6. Kindakun Rock   | 11. Cathedral Point   |                 |                   |                     |                  |                  |                    |                   |                      |                    |                   |                    |  |               |                    |  |                |                        |                     |                 |                        |                    |                        |                   |                    |                           |                    |  |              |                    |  |                |                        |                   |                 |                        |                   |                        |                 |                   |                           |                  |  |
| 2. Lucy Island            | 7. Prince Rupert   | 12. Sartine Island  |                 |                   |                     |                  |                  |                    |                   |                      |                    |                   |                    |  |               |                    |  |                |                        |                     |                 |                        |                    |                        |                   |                    |                           |                    |  |              |                    |  |                |                        |                   |                 |                        |                   |                        |                 |                   |                           |                  |  |
| 3. Holland Rock           | 8. Langara Island  | 13. Herbert Island  |                 |                   |                     |                  |                  |                    |                   |                      |                    |                   |                    |  |               |                    |  |                |                        |                     |                 |                        |                    |                        |                   |                    |                           |                    |  |              |                    |  |                |                        |                   |                 |                        |                   |                        |                 |                   |                           |                  |  |
| 4. Bonilla Island         | 9. Cumshewa Island   |   |                 |                   |                     |                  |                  |                    |                   |                      |                    |                   |                    |  |               |                    |  |                |                        |                     |                 |                        |                    |                        |                   |                    |                           |                    |  |              |                    |  |                |                        |                   |                 |                        |                   |                        |                 |                   |                           |                  |  |
| 5. Rose Spit              | 10. Cape St. James   |   |                 |                   |                     |                  |                  |                    |                   |                      |                    |                   |                    |  |               |                    |  |                |                        |                     |                 |                        |                    |                        |                   |                    |                           |                    |  |              |                    |  |                |                        |                   |                 |                        |                   |                        |                 |                   |                           |                  |  |
| 1. North Nomad            | 5. North Hecate Strait   | 9. West Sea Otter   |                 |                   |                     |                  |                  |                    |                   |                      |                    |                   |                    |  |               |                    |  |                |                        |                     |                 |                        |                    |                        |                   |                    |                           |                    |  |              |                    |  |                |                        |                   |                 |                        |                   |                        |                 |                   |                           |                  |  |
| 2. Middle Nomad           | 6. South Hecate Strait   | 10. South Moresby   |                 |                   |                     |                  |                  |                    |                   |                      |                    |                   |                    |  |               |                    |  |                |                        |                     |                 |                        |                    |                        |                   |                    |                           |                    |  |              |                    |  |                |                        |                   |                 |                        |                   |                        |                 |                   |                           |                  |  |
| 3. West Dixon Entrance    | 7. West Moresby  | 11. East Dellwood   |                 |                   |                     |                  |                  |                    |                   |                      |                    |                   |                    |  |               |                    |  |                |                        |                     |                 |                        |                    |                        |                   |                    |                           |                    |  |              |                    |  |                |                        |                   |                 |                        |                   |                        |                 |                   |                           |                  |  |
| 4. Central Dixon Entrance | 8. Nanakwa Shoal   |   |                 |                   |                     |                  |                  |                    |                   |                      |                    |                   |                    |  |               |                    |  |                |                        |                     |                 |                        |                    |                        |                   |                    |                           |                    |  |              |                    |  |                |                        |                   |                 |                        |                   |                        |                 |                   |                           |                  |  |

**MCTS Prince Rupert/VAJ – Traffic Lists: This service is no longer available.**

**TOFINO, BRITISH COLUMBIA**  
**Marine Communications and Traffic Services Centre**

**MMSI : 00 316 0012**

**Call Sign: VAE**

**Hours: H24**

**For Radio Services call Tofino Coast Guard Radio.**

**For Vessel Traffic Services call Tofino Traffic (refer to section 3).**

**VHF/DSC operational.**

**Mailing address:** Fisheries and Oceans Canada  
 Canadian Coast Guard  
 Tofino MCTS Centre  
 Officer-in-Charge - MCTS Operations  
 PO Box 190  
 UCLUELET BC V0R 3A0

**Telephone Numbers:** 250-726-7313      Officer-in-Charge  
 250-726-7770      Administration  
 250-726-7716      Tofino Coast Guard Radio  
 250-726-7777      MCTS Operations  
 250-726-3415      Continuous Marine Broadcast (CMB)  
**Facsimile:** 250-726-4474      MCTS Operations  
 250-726-7234      Administration and Technical Dept.

**Electronic Mail :**      [mcts\\_tofino@telus.net](mailto:mcts_tofino@telus.net)

**Web site:**      <http://www.pacific.ccg-gcc.gc.ca/mcts/mctstofino/index.htm>

**MCTS Tofino/VAE - Ship Shore Communications:**

| COMMUNICATION SITES<br>LOCATED AT (NAD 27): | CHANNEL   | TRANSMIT                      | RECEIVE     | REMARKS |
|---|---|-------------------------------|-------------|---------|
|   |   | FREQUENCIES                   | FREQUENCIES |         |
| Amphitrite Point<br>48°55'31"N 125°32'25"W  |   | 2182J3E<br>2054J3E<br>4125J3E |             |         |
| Eliza Dome<br>49°52'24"N 127°07'13"W        | <b>Ch16</b><br><b>Ch26</b><br><b>Ch70</b><br><b>Ch74</b><br><b>Ch83A</b>              |                               |             |         |
| Mount Ozzard<br>48°57'34"N 125°29'30"W      | <b>Ch16</b><br>Ch22A<br><br><b>Ch70</b><br><b>Ch74</b><br><b>Ch83A</b><br><b>Ch84</b> |                               |             |         |
| Port Alberni<br>49°13'07"N 124°48'43"W      | <b>Ch16</b><br><b>Ch26</b><br><b>Ch74</b><br><b>Ch83A</b>                             |                               |             |         |

**MCTS Tofino/VAE - Ship Shore Communications:**

| COMMUNICATION SITES<br>LOCATED AT (NAD 27): | CHANNEL                               | TRANSMIT    | RECEIVE              | REMARKS |
|---|---------------------------------------|-------------|----------------------|---------|
|   |                                       | FREQUENCIES | FREQUENCIES          |         |
| Estevan Point<br>49°22'59"N 126°32'00"W     | Ch16<br>Ch83A                         |             | 2182<br>2054<br>4125 |         |
| Nootka<br>49°35'36"N 126°36'52"W            | Ch16<br>Ch74<br>Ch83A<br>Ch84         |             |                      |         |
| Esperanza<br>49°50'32"N 126°48'22"W         | Ch16<br>Ch83A                         |             |                      |         |
| Holberg<br>50°38'24"N 128°07'34"W           | Ch16<br>Ch26<br>Ch70<br>Ch74<br>Ch83A |             |                      |         |

**MCTS Tofino/VAE - Broadcasts:**

| TIME PST           | FREQUENCY  | CONTENTS  |                   |                   |               |                    |                    |                     |                   |                     |  |                   |                 |                  |               |
|--------------------|--|---|-------------------|-------------------|---------------|--------------------|--------------------|---------------------|-------------------|---------------------|--|-------------------|-----------------|------------------|---------------|
| 0110               | 518F1B   | <b>NAVTEX (H)</b> <ul style="list-style-type: none"> <li>Notices to Shipping.</li> <li>Weather: Automated Reports, Ocean Buoy Reports.</li> </ul>   |                   |                   |               |                    |                    |                     |                   |                     |  |                   |                 |                  |               |
| 0450               | 2054J3E<br>Amphitrite Point<br><br>Ch21B<br>Esperanza<br>Mount Ozzard<br>Holberg<br><br>WX1<br>Eliza Dome<br><br>WX2<br>Port Alberni<br>Nootka<br><br>WX3<br>Estevan Point | <b>RADIOTELEPHONY:</b> <ul style="list-style-type: none"> <li>Technical Synopsis and weather forecasts for areas 8, 7, 6, 13, 5, 14 and 1.</li> </ul> <b>Automated Weather Reports:</b> <table style="width: 100%; border: none;"> <tr> <td>1. Cape St. James</td> <td>4. Sartine Island</td> <td>7. Race Rocks</td> </tr> <tr> <td>2. Cathedral Point</td> <td>5. Solander Island</td> <td>8. Discovery Island</td> </tr> <tr> <td>3. Herbert Island</td> <td>6. Sheringham Point</td> <td></td> </tr> </table> <b>Ocean Buoy Reports:</b> <table style="width: 100%; border: none;"> <tr> <td>1. West Sea Otter</td> <td>3. South Brooks</td> </tr> <tr> <td>2. East Dellwood</td> <td>4. La Perouse</td> </tr> </table> <ul style="list-style-type: none"> <li>Notices to Shipping.</li> </ul> | 1. Cape St. James | 4. Sartine Island | 7. Race Rocks | 2. Cathedral Point | 5. Solander Island | 8. Discovery Island | 3. Herbert Island | 6. Sheringham Point |  | 1. West Sea Otter | 3. South Brooks | 2. East Dellwood | 4. La Perouse |
| 1. Cape St. James  | 4. Sartine Island  | 7. Race Rocks   |                   |                   |               |                    |                    |                     |                   |                     |  |                   |                 |                  |               |
| 2. Cathedral Point | 5. Solander Island   | 8. Discovery Island   |                   |                   |               |                    |                    |                     |                   |                     |  |                   |                 |                  |               |
| 3. Herbert Island  | 6. Sheringham Point  |   |                   |                   |               |                    |                    |                     |                   |                     |  |                   |                 |                  |               |
| 1. West Sea Otter  | 3. South Brooks  |   |                   |                   |               |                    |                    |                     |                   |                     |  |                   |                 |                  |               |
| 2. East Dellwood   | 4. La Perouse  |   |                   |                   |               |                    |                    |                     |                   |                     |  |                   |                 |                  |               |
| 0510               | 518F1B   | <b>NAVTEX (H)</b> <ul style="list-style-type: none"> <li>Weather: Synopsis and weather forecast for areas 11, 10, 9, 8, 12, 13, 6, 7 and 1: Automated Reports, Ocean Buoy Reports.</li> </ul>   |                   |                   |               |                    |                    |                     |                   |                     |  |                   |                 |                  |               |
| 0910               | 518F1B   | <b>NAVTEX (H)</b> <ul style="list-style-type: none"> <li>Weather: Northeast Pacific High seas Forecast, Automated Reports, Ocean Buoy Reports.</li> </ul>   |                   |                   |               |                    |                    |                     |                   |                     |  |                   |                 |                  |               |

**MCTS Tofino/VAE - Broadcasts:**

| TIME PST                    | FREQUENCY  | CONTENTS   |                   |                   |               |                    |                    |                     |                   |                     |  |                   |                 |                  |               |
|-----------------------------|--|--|-------------------|-------------------|---------------|--------------------|--------------------|---------------------|-------------------|---------------------|--|-------------------|-----------------|------------------|---------------|
| 1050                        | 2054J3E<br>Amphitrite Point<br><br>Ch21B<br>Esperanza<br>Mount Ozzard<br>Holberg<br><br>WX1<br>Eliza Dome<br><br>WX2<br>Port Alberni<br>Nootka<br><br>WX3<br>Estevan Point | <p><b>RADIOTELEPHONY:</b></p> <ul style="list-style-type: none"> <li>Technical Synopsis and weather forecasts for areas 8, 7, 6, 13, 5, 14 and 1</li> </ul> <p><b>Automated Weather Reports:</b></p> <table> <tr> <td>1. Cape St. James</td> <td>4. Sartine Island</td> <td>7. Race Rocks</td> </tr> <tr> <td>2. Cathedral Point</td> <td>5. Solander Island</td> <td>8. Discovery Island</td> </tr> <tr> <td>3. Herbert Island</td> <td>6. Sheringham Point</td> <td></td> </tr> </table> <p><b>Ocean Buoy Reports:</b></p> <table> <tr> <td>1. West Sea Otter</td> <td>3. South Brooks</td> </tr> <tr> <td>2. East Dellwood</td> <td>4. La Perouse</td> </tr> </table> <ul style="list-style-type: none"> <li>Notices to Shipping.</li> </ul>  | 1. Cape St. James | 4. Sartine Island | 7. Race Rocks | 2. Cathedral Point | 5. Solander Island | 8. Discovery Island | 3. Herbert Island | 6. Sheringham Point |  | 1. West Sea Otter | 3. South Brooks | 2. East Dellwood | 4. La Perouse |
| 1. Cape St. James           | 4. Sartine Island  | 7. Race Rocks  |                   |                   |               |                    |                    |                     |                   |                     |  |                   |                 |                  |               |
| 2. Cathedral Point          | 5. Solander Island   | 8. Discovery Island  |                   |                   |               |                    |                    |                     |                   |                     |  |                   |                 |                  |               |
| 3. Herbert Island           | 6. Sheringham Point  |  |                   |                   |               |                    |                    |                     |                   |                     |  |                   |                 |                  |               |
| 1. West Sea Otter           | 3. South Brooks  |  |                   |                   |               |                    |                    |                     |                   |                     |  |                   |                 |                  |               |
| 2. East Dellwood            | 4. La Perouse  |  |                   |                   |               |                    |                    |                     |                   |                     |  |                   |                 |                  |               |
| 1310                        | 518F1B   | <p><b>NAVTEX (H)</b></p> <ul style="list-style-type: none"> <li>Notices to Shipping.</li> <li>Weather: Automated Reports, Ocean Buoy Reports.</li> </ul>   |                   |                   |               |                    |                    |                     |                   |                     |  |                   |                 |                  |               |
| 1315<br><i>Mondays Only</i> | Ch21B<br>Esperanza<br>Mount Ozzard<br>Holberg<br><br>WX1<br>Eliza Dome<br><br>WX2<br>Port Alberni<br>Nootka<br><br>WX3<br>Estevan Point                                    | <p><b>RADIOTELEPHONY:</b></p> <ul style="list-style-type: none"> <li>Weekly Notices to Fishing.</li> </ul>   |                   |                   |               |                    |                    |                     |                   |                     |  |                   |                 |                  |               |
| 1650                        | 2054J3E<br>Amphitrite Point<br><br>Ch21B<br>Esperanza<br>Mount Ozzard<br>Holberg<br><br>WX1<br>Eliza Dome<br><br>WX2<br>Port Alberni<br>Nootka<br><br>WX3<br>Estevan Point | <p><b>RADIOTELEPHONY:</b></p> <ul style="list-style-type: none"> <li>Technical Synopsis and weather forecasts for areas 8, 7, 6, 13, 5, 14 and 1.</li> </ul> <p><b>Automated Weather Reports:</b></p> <table> <tr> <td>1. Cape St. James</td> <td>4. Sartine Island</td> <td>7. Race Rocks</td> </tr> <tr> <td>2. Cathedral Point</td> <td>5. Solander Island</td> <td>8. Discovery Island</td> </tr> <tr> <td>3. Herbert Island</td> <td>6. Sheringham Point</td> <td></td> </tr> </table> <p><b>Ocean Buoy Reports:</b></p> <table> <tr> <td>1. West Sea Otter</td> <td>3. South Brooks</td> </tr> <tr> <td>2. East Dellwood</td> <td>4. La Perouse</td> </tr> </table> <ul style="list-style-type: none"> <li>Notices to Shipping.</li> </ul> | 1. Cape St. James | 4. Sartine Island | 7. Race Rocks | 2. Cathedral Point | 5. Solander Island | 8. Discovery Island | 3. Herbert Island | 6. Sheringham Point |  | 1. West Sea Otter | 3. South Brooks | 2. East Dellwood | 4. La Perouse |
| 1. Cape St. James           | 4. Sartine Island  | 7. Race Rocks  |                   |                   |               |                    |                    |                     |                   |                     |  |                   |                 |                  |               |
| 2. Cathedral Point          | 5. Solander Island   | 8. Discovery Island  |                   |                   |               |                    |                    |                     |                   |                     |  |                   |                 |                  |               |
| 3. Herbert Island           | 6. Sheringham Point  |  |                   |                   |               |                    |                    |                     |                   |                     |  |                   |                 |                  |               |
| 1. West Sea Otter           | 3. South Brooks  |  |                   |                   |               |                    |                    |                     |                   |                     |  |                   |                 |                  |               |
| 2. East Dellwood            | 4. La Perouse  |  |                   |                   |               |                    |                    |                     |                   |                     |  |                   |                 |                  |               |

**MCTS Tofino/VAE - Broadcasts:**

| TIME PST   | FREQUENCY   | CONTENTS  |                   |                   |               |                    |                    |                     |                   |                     |  |                   |                 |                  |               |                 |           |                |                   |             |                 |                  |                |                |               |                    |                  |                      |                    |                    |                   |                 |  |                  |                |  |
|--|---|---|-------------------|-------------------|---------------|--------------------|--------------------|---------------------|-------------------|---------------------|--|-------------------|-----------------|------------------|---------------|-----------------|-----------|----------------|-------------------|-------------|-----------------|------------------|----------------|----------------|---------------|--------------------|------------------|----------------------|--------------------|--------------------|-------------------|-----------------|--|------------------|----------------|--|
| 1710   | 518F1B  | <p><b>NAVTEX (H)</b></p> <ul style="list-style-type: none"> <li>Weather: Synopsis and Weather Forecast for areas 11, 10, 9, 8, 12, 13, 6, 7 and 1 Automated Reports, Ocean Buoy Reports.</li> </ul>   |                   |                   |               |                    |                    |                     |                   |                     |  |                   |                 |                  |               |                 |           |                |                   |             |                 |                  |                |                |               |                    |                  |                      |                    |                    |                   |                 |  |                  |                |  |
| 2110   | 518F1B  | <p><b>NAVTEX (H)</b></p> <ul style="list-style-type: none"> <li>Weather: Northeast Pacific High seas Forecast, Automated Reports, Ocean Buoy Reports.</li> </ul>  |                   |                   |               |                    |                    |                     |                   |                     |  |                   |                 |                  |               |                 |           |                |                   |             |                 |                  |                |                |               |                    |                  |                      |                    |                    |                   |                 |  |                  |                |  |
| 2250   | <p>2054J3E<br/>Amphitrite Point</p> <p>Ch21B<br/>Esperanza<br/>Mount Ozzard<br/>Holberg</p> <p>WX1<br/>Eliza Dome</p> <p>WX2<br/>Port Alberni<br/>Nootka</p> <p>WX3<br/>Estevan Point</p> | <p><b>RADIOTELEPHONY:</b></p> <ul style="list-style-type: none"> <li>Technical Synopsis and weather forecasts for areas 8, 7, 6, 13, 5, 14 and 1.</li> </ul> <p><b>Automated Weather Reports:</b></p> <table> <tr> <td>1. Cape St. James</td> <td>4. Sartine Island</td> <td>7. Race Rocks</td> </tr> <tr> <td>2. Cathedral Point</td> <td>5. Solander Island</td> <td>8. Discovery Island</td> </tr> <tr> <td>3. Herbert Island</td> <td>6. Sheringham Point</td> <td></td> </tr> </table> <p><b>Ocean Buoy Reports:</b></p> <table> <tr> <td>1. West Sea Otter</td> <td>3. South Brooks</td> </tr> <tr> <td>2. East Dellwood</td> <td>4. La Perouse</td> </tr> </table> <ul style="list-style-type: none"> <li>Notices to Shipping.</li> </ul>  | 1. Cape St. James | 4. Sartine Island | 7. Race Rocks | 2. Cathedral Point | 5. Solander Island | 8. Discovery Island | 3. Herbert Island | 6. Sheringham Point |  | 1. West Sea Otter | 3. South Brooks | 2. East Dellwood | 4. La Perouse |                 |           |                |                   |             |                 |                  |                |                |               |                    |                  |                      |                    |                    |                   |                 |  |                  |                |  |
| 1. Cape St. James  | 4. Sartine Island   | 7. Race Rocks   |                   |                   |               |                    |                    |                     |                   |                     |  |                   |                 |                  |               |                 |           |                |                   |             |                 |                  |                |                |               |                    |                  |                      |                    |                    |                   |                 |  |                  |                |  |
| 2. Cathedral Point   | 5. Solander Island  | 8. Discovery Island   |                   |                   |               |                    |                    |                     |                   |                     |  |                   |                 |                  |               |                 |           |                |                   |             |                 |                  |                |                |               |                    |                  |                      |                    |                    |                   |                 |  |                  |                |  |
| 3. Herbert Island  | 6. Sheringham Point   |   |                   |                   |               |                    |                    |                     |                   |                     |  |                   |                 |                  |               |                 |           |                |                   |             |                 |                  |                |                |               |                    |                  |                      |                    |                    |                   |                 |  |                  |                |  |
| 1. West Sea Otter  | 3. South Brooks   |   |                   |                   |               |                    |                    |                     |                   |                     |  |                   |                 |                  |               |                 |           |                |                   |             |                 |                  |                |                |               |                    |                  |                      |                    |                    |                   |                 |  |                  |                |  |
| 2. East Dellwood   | 4. La Perouse   |   |                   |                   |               |                    |                    |                     |                   |                     |  |                   |                 |                  |               |                 |           |                |                   |             |                 |                  |                |                |               |                    |                  |                      |                    |                    |                   |                 |  |                  |                |  |
| <p>Continuous</p> <p><b>Interrupted during live broadcasts</b></p> | <p>Ch21B<br/>Mount Ozzard<br/>Esperanza<br/>Holberg</p> <p>WX1<br/>Eliza Dome</p> <p>WX2<br/>Port Alberni<br/>Nootka</p> <p>WX3<br/>Estevan Point</p>                                     | <p><b>RADIOTELEPHONY:</b></p> <ul style="list-style-type: none"> <li>Technical Synopsis and weather forecasts for areas 8, 7, 6, 13, 5, 14 and 1.</li> </ul> <p><b>Automated Weather Reports:</b></p> <table> <tr> <td>1. Cape St. James</td> <td>4. Sartine Island</td> <td>7. Race Rocks</td> </tr> <tr> <td>2. Cathedral Point</td> <td>5. Solander Island</td> <td>8. Discovery Island</td> </tr> <tr> <td>3. Herbert Island</td> <td>6. Sheringham Point</td> <td></td> </tr> </table> <p><b>Ocean Buoy Reports:</b></p> <table> <tr> <td>1. West Sea Otter</td> <td>3. South Brooks</td> </tr> <tr> <td>2. East Dellwood</td> <td>4. La Perouse</td> </tr> </table> <p><b>Local and Lighthouse Weather Reports:</b></p> <table> <tr> <td>1. Trial Island</td> <td>8. Nootka</td> <td>15. Addenbroke</td> </tr> <tr> <td>2. Carmanah Point</td> <td>9. Quatsino</td> <td>16. Dryad Point</td> </tr> <tr> <td>3. Pachena Point</td> <td>10. Cape Scott</td> <td>17. Boat Bluff</td> </tr> <tr> <td>4. Cape Beale</td> <td>11. Pulteney Point</td> <td>18. Ivory Island</td> </tr> <tr> <td>5. Amphitritie Point</td> <td>12. Scarlett Point</td> <td>19. McInnes Island</td> </tr> <tr> <td>6. Lennard Island</td> <td>13. Pine Island</td> <td></td> </tr> <tr> <td>7. Estevan Point</td> <td>14. Egg Island</td> <td></td> </tr> </table> <ul style="list-style-type: none"> <li>Coastal waters of Western Washington.</li> </ul> | 1. Cape St. James | 4. Sartine Island | 7. Race Rocks | 2. Cathedral Point | 5. Solander Island | 8. Discovery Island | 3. Herbert Island | 6. Sheringham Point |  | 1. West Sea Otter | 3. South Brooks | 2. East Dellwood | 4. La Perouse | 1. Trial Island | 8. Nootka | 15. Addenbroke | 2. Carmanah Point | 9. Quatsino | 16. Dryad Point | 3. Pachena Point | 10. Cape Scott | 17. Boat Bluff | 4. Cape Beale | 11. Pulteney Point | 18. Ivory Island | 5. Amphitritie Point | 12. Scarlett Point | 19. McInnes Island | 6. Lennard Island | 13. Pine Island |  | 7. Estevan Point | 14. Egg Island |  |
| 1. Cape St. James  | 4. Sartine Island   | 7. Race Rocks   |                   |                   |               |                    |                    |                     |                   |                     |  |                   |                 |                  |               |                 |           |                |                   |             |                 |                  |                |                |               |                    |                  |                      |                    |                    |                   |                 |  |                  |                |  |
| 2. Cathedral Point   | 5. Solander Island  | 8. Discovery Island   |                   |                   |               |                    |                    |                     |                   |                     |  |                   |                 |                  |               |                 |           |                |                   |             |                 |                  |                |                |               |                    |                  |                      |                    |                    |                   |                 |  |                  |                |  |
| 3. Herbert Island  | 6. Sheringham Point   |   |                   |                   |               |                    |                    |                     |                   |                     |  |                   |                 |                  |               |                 |           |                |                   |             |                 |                  |                |                |               |                    |                  |                      |                    |                    |                   |                 |  |                  |                |  |
| 1. West Sea Otter  | 3. South Brooks   |   |                   |                   |               |                    |                    |                     |                   |                     |  |                   |                 |                  |               |                 |           |                |                   |             |                 |                  |                |                |               |                    |                  |                      |                    |                    |                   |                 |  |                  |                |  |
| 2. East Dellwood   | 4. La Perouse   |   |                   |                   |               |                    |                    |                     |                   |                     |  |                   |                 |                  |               |                 |           |                |                   |             |                 |                  |                |                |               |                    |                  |                      |                    |                    |                   |                 |  |                  |                |  |
| 1. Trial Island  | 8. Nootka   | 15. Addenbroke  |                   |                   |               |                    |                    |                     |                   |                     |  |                   |                 |                  |               |                 |           |                |                   |             |                 |                  |                |                |               |                    |                  |                      |                    |                    |                   |                 |  |                  |                |  |
| 2. Carmanah Point  | 9. Quatsino   | 16. Dryad Point   |                   |                   |               |                    |                    |                     |                   |                     |  |                   |                 |                  |               |                 |           |                |                   |             |                 |                  |                |                |               |                    |                  |                      |                    |                    |                   |                 |  |                  |                |  |
| 3. Pachena Point   | 10. Cape Scott  | 17. Boat Bluff  |                   |                   |               |                    |                    |                     |                   |                     |  |                   |                 |                  |               |                 |           |                |                   |             |                 |                  |                |                |               |                    |                  |                      |                    |                    |                   |                 |  |                  |                |  |
| 4. Cape Beale  | 11. Pulteney Point  | 18. Ivory Island  |                   |                   |               |                    |                    |                     |                   |                     |  |                   |                 |                  |               |                 |           |                |                   |             |                 |                  |                |                |               |                    |                  |                      |                    |                    |                   |                 |  |                  |                |  |
| 5. Amphitritie Point   | 12. Scarlett Point  | 19. McInnes Island  |                   |                   |               |                    |                    |                     |                   |                     |  |                   |                 |                  |               |                 |           |                |                   |             |                 |                  |                |                |               |                    |                  |                      |                    |                    |                   |                 |  |                  |                |  |
| 6. Lennard Island  | 13. Pine Island   |   |                   |                   |               |                    |                    |                     |                   |                     |  |                   |                 |                  |               |                 |           |                |                   |             |                 |                  |                |                |               |                    |                  |                      |                    |                    |                   |                 |  |                  |                |  |
| 7. Estevan Point   | 14. Egg Island  |   |                   |                   |               |                    |                    |                     |                   |                     |  |                   |                 |                  |               |                 |           |                |                   |             |                 |                  |                |                |               |                    |                  |                      |                    |                    |                   |                 |  |                  |                |  |

**MCTS Tofino/VAE – Traffic Lists: This service no longer available.**

**VANCOUVER, BRITISH COLUMBIA**  
**Marine Communications and Traffic Services Centre**

**MMSI : 00 316 0010**

**Call Sign: VAS**

**Hours: H24**

**For Radio Services call Vancouver Coast Guard Radio.**

**For Vessel Traffic Services call Vancouver Traffic (refer to section 3).**

**VHF/DSC operational.**

**Mailing address:** Fisheries and Oceans Canada  
 Canadian Coast Guard  
 Vancouver MCTS Centre  
 Officer-in-Charge - MCTS Operations  
 555 West Hastings Street  
 Suite 2380, PO Box 12107  
 VANCOUVER BC V6B 4N6

**VANCOUVER IS A 10 DIGIT DIALING AREA**

**Telephone Numbers:** 604-666-1004 Officer-in-Charge  
 604-666-1003 Administration  
 604-666-6011 Regional Marine Information Centre  
 604-775-8919 Watch Supervisor/MCTS Operations Centre  
 604-775-8920 Emergency Phone to Safety Position  
 604-666-3655 Continuous Marine Broadcast (CMB)

**Telex Number:** 043-52586 CGTC VAS VCR

**Facsimile:** 604-666-8453

**Electronic Mail:** mctsvancouver@pac.dfo-mpo.gc.ca

**Web site:** [http://www.pacific.ccg-gcc.gc.ca/mcts-sctm/vancouver/index\\_e.htm](http://www.pacific.ccg-gcc.gc.ca/mcts-sctm/vancouver/index_e.htm)

**MCTS Vancouver/VAS - Ship/shore Communications:**

| COMMUNICATION SITES<br>LOCATED AT:                | CHANNEL                                | TRANSMIT    | RECEIVE     | REMARKS |
|---|--|-------------|-------------|---------|
|   |  | FREQUENCIES | FREQUENCIES |         |
| Vancouver (NAD 83)<br>49°17'05"N 123°06'44"W      | Ch12<br>Ch16<br>Ch26*<br>Ch83A         |             |             |         |
| Watts Point, Howe Sound<br>49°38'54"N 123°12'36"W | Ch12<br>Ch16<br>Ch26*<br>Ch70<br>Ch83A |             |             |         |

**MCTS Vancouver/VAS - Broadcasts:**

| <b>TIME PST</b> | <b>FREQUENCY</b>                 | <b>CONTENTS</b>   |
|-----------------|----------------------------------|---|
| 0730            | Ch26<br>Vancouver<br>Watts Point | <b>RADIOTELEPHONY:</b> <ul style="list-style-type: none"><li>• Notices to Shipping.</li></ul> |
| 1330            | Ch26<br>Vancouver<br>Watts Point | <b>RADIOTELEPHONY:</b> <ul style="list-style-type: none"><li>• Notices to Shipping.</li></ul> |
| 2130            | Ch26<br>Vancouver<br>Watts Point | <b>RADIOTELEPHONY:</b> <ul style="list-style-type: none"><li>• Notices to shipping.</li></ul> |



**VICTORIA, BRITISH COLUMBIA**  
**Marine Communications and Traffic Services Centre**

**MMSI : 00 316 0011**

**Call Sign: VAK**

**Hours: H24**

**For Radio Services call Victoria Coast Guard Radio.**

**For Vessel Traffic Services call Victoria Traffic (refer to section 3).**

**VHF/DSC operational.**

**Mailing address:** Fisheries and Oceans Canada  
 Canadian Coast Guard  
 Victoria MCTS Centre  
 Officer-in-Charge - MCTS Operations  
 Institute of Ocean Sciences  
 9860 West Saanich Road  
 PO Box 6000  
 SIDNEY BC V8L 4B2

**Telephone Numbers:** 250-363-6818 Officer-in-Charge  
 250-363-6836 Administration  
 250-363-6333 Watch Supervisor  
 250-363-6611 Operations  
 250-363-6880 Continuous Marine Broadcast (CMB) – Mt. Helmcken  
 250-363-6492 Continuous Marine Broadcast (CMB) – Bowen Island/Mt Parke **or**

**Facsimile:** 250-363-6556

**Electronic Mail** [mctsvictoria@pac.dfo-mpo.gc.ca](mailto:mctsvictoria@pac.dfo-mpo.gc.ca)

**Web site:** [http://www.pacific.ccg-gcc.gc.ca/mcts/mctsvictoria/index\\_e.htm](http://www.pacific.ccg-gcc.gc.ca/mcts/mctsvictoria/index_e.htm)

**MCTS Victoria/VAK - Ship/shore Communications:**

| COMMUNICATION SITES<br>LOCATED AT:                | CHANNEL  | TRANSMIT    | RECEIVE     | REMARKS |
|---|--|-------------|-------------|---------|
|   |  | FREQUENCIES | FREQUENCIES |         |
| Annacis Island (NAD 83)<br>49°11'35"N 122°55'09"W | Ch16<br>Ch26*<br>Ch70<br>Ch74<br>Ch83A         |             |             |         |
| Bowen Island (NAD 83)<br>49°20'41"N 123°23'13"W   | Ch11<br>Ch16<br>Ch70<br>Ch74<br>Ch83A<br>Ch84* |             |             |         |

**MCTS Victoria/VAK - Ship/shore Communications:**

| COMMUNICATION SITES<br>LOCATED AT:       | CHANNEL  | TRANSMIT    | RECEIVE     | REMARKS |
|--|--|-------------|-------------|---------|
|  |  | FREQUENCIES | FREQUENCIES |         |
| Mount Parke<br>48°50'23"N 123°17'41"W    | Ch11<br>Ch16<br>Ch22A<br>Ch26*<br>Ch70<br>Ch74<br>CH78A<br>Ch83A |             |             |         |
| Mount Newton<br>48°36'48"N 123°26'35"W   | Ch11<br>Ch16<br>Ch22A<br>Ch70<br>Ch83A<br>Ch84*                  |             |             |         |
| Mount Helmcken<br>48°24'07"N 123°34'17"W | Ch11<br>Ch16<br>Ch22A<br>Ch70<br>Ch83A<br>Ch84*                  |             |             |         |

**MCTS Victoria/VAK - Broadcasts:**


| TIME PST | FREQUENCY   | CONTENTS   |
|----------|---|--|
| 0710     | Ch21B<br>Mount Parke<br>WX3<br>Bowen Island<br>Mount Helmcken | <b>RADIOTELEPHONY:</b><br><ul style="list-style-type: none"> <li>• Notices to Shipping.</li> </ul> |
| 1310     | Ch21B<br>Mount Parke<br>WX3<br>Bowen Island<br>Mount Helmcken | <b>RADIOTELEPHONY:</b><br><ul style="list-style-type: none"> <li>• Notices to Shipping.</li> </ul> |
| 2110     | Ch21B<br>Mount Parke<br>WX3<br>Bowen Island<br>Mount Helmcken | <b>RADIOTELEPHONY:</b><br><ul style="list-style-type: none"> <li>• Notices to shipping.</li> </ul> |

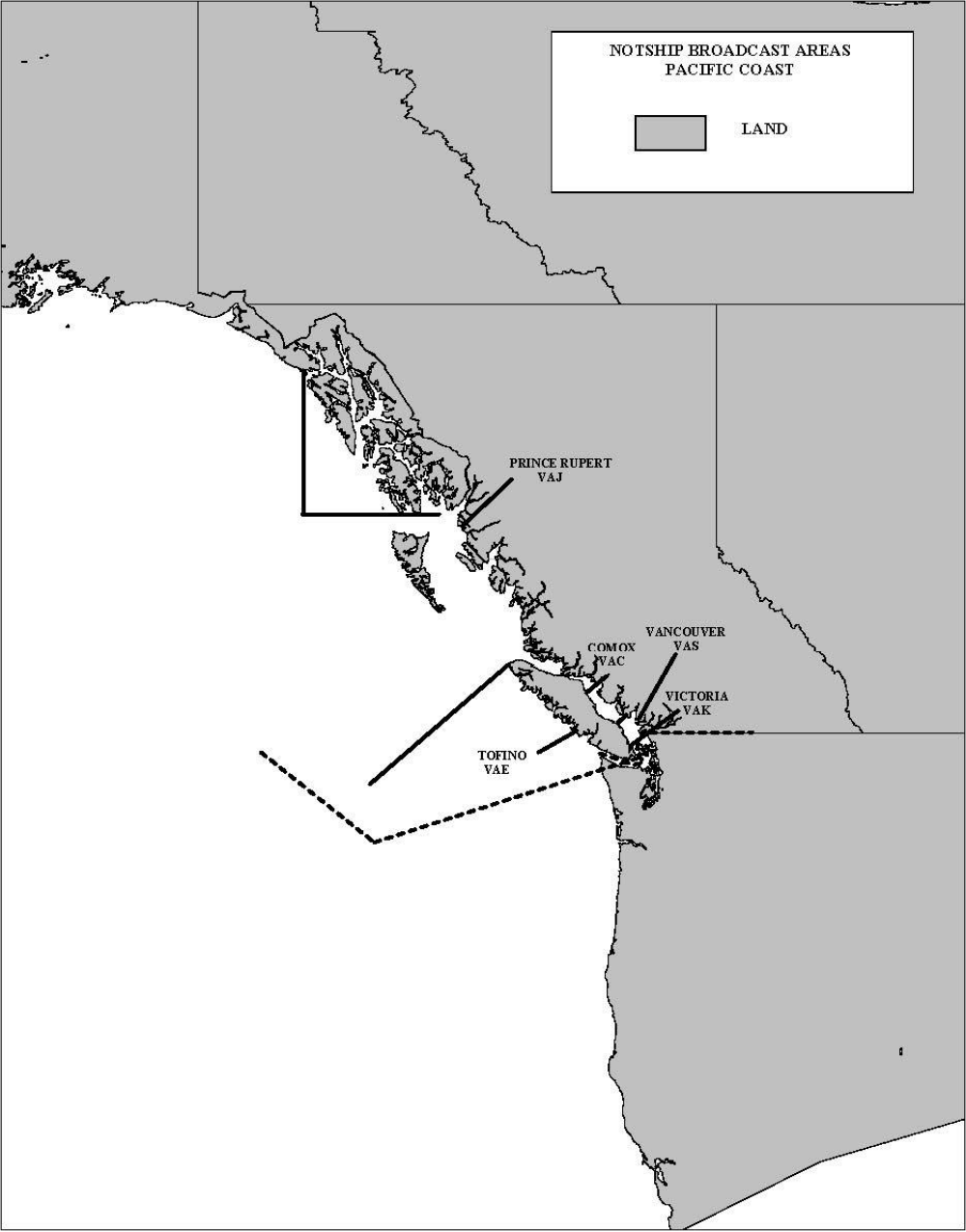
**MCTS Victoria/VAK - Broadcasts:**

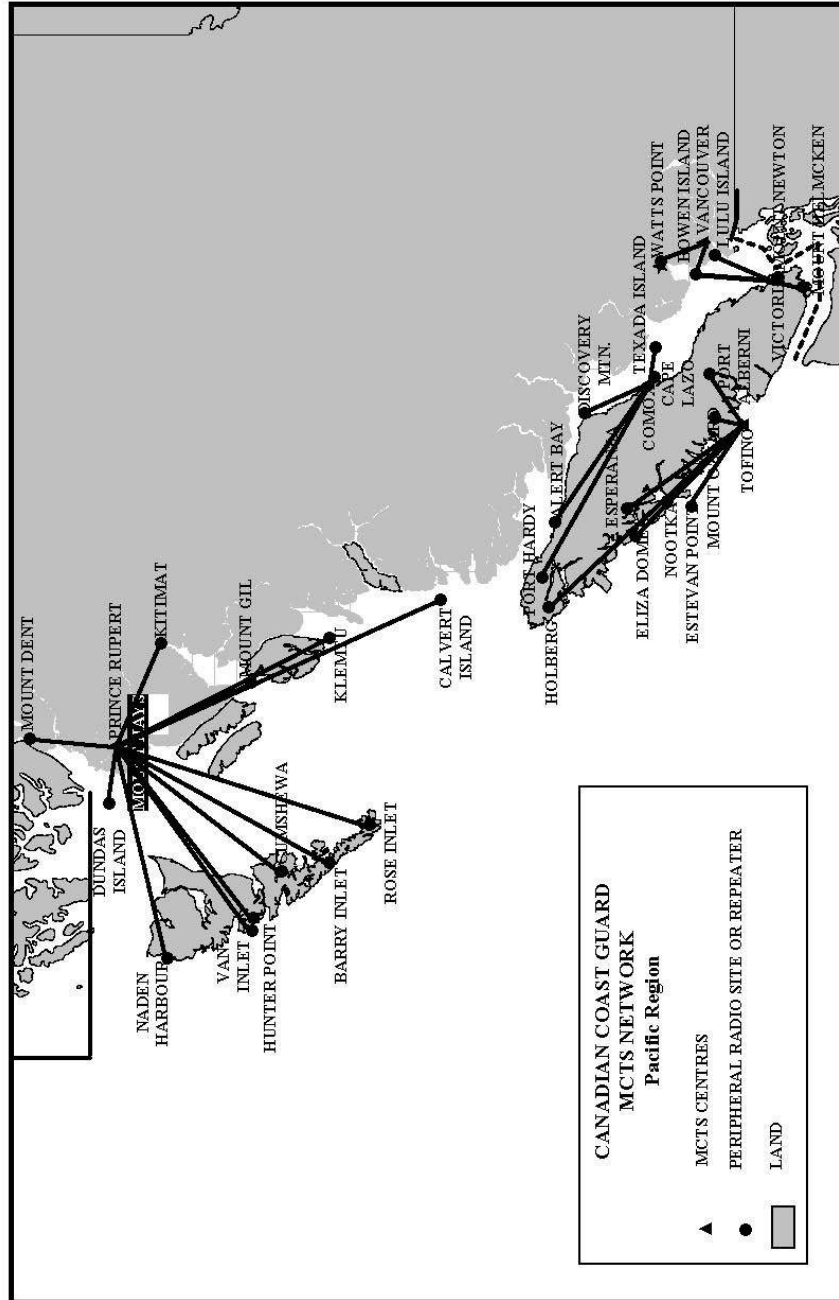
| TIME PST   | FREQUENCY   | CONTENTS   |                     |                             |                   |                   |               |                 |                  |                     |                   |                   |                  |                 |                     |              |                     |                  |                   |                     |                                |              |                   |                     |                   |                 |  |              |  |            |               |
|--|---|--|---------------------|-----------------------------|-------------------|-------------------|---------------|-----------------|------------------|---------------------|-------------------|-------------------|------------------|-----------------|---------------------|--------------|---------------------|------------------|-------------------|---------------------|--------------------------------|--------------|-------------------|---------------------|-------------------|-----------------|--|--------------|--|------------|---------------|
| <p>Continuous</p> <p><b>Except during live broadcasts at 0710,1310 and 2110.</b></p> | <p>Ch21B<br/>Mount Parke<br/>WX3<br/>Bowen Island</p> | <p><b>RADIOTELEPHONY:</b></p> <ul style="list-style-type: none"> <li>• Technical Synopsis and Weather Forecasts for areas 6, 7, 8, 9, 10 and 11.</li> </ul> <p><b>Lighthouse Weather Reports:</b></p> <table border="0"> <tr> <td>1. Chrome Island</td> <td>5. Entrance Island</td> <td>8. Lennard Island</td> </tr> <tr> <td>2. Carmanah Point</td> <td>6. Cape Beale</td> <td>9. Trial Island</td> </tr> <tr> <td>3. Merry Island</td> <td>7. Amphitrite Point</td> <td>10. Estevan Point</td> </tr> <tr> <td>4. Pachena Point</td> <td></td> <td></td> </tr> </table> <p><b>Automated Weather Reports:</b></p> <table border="0"> <tr> <td>1. Sheringham Point</td> <td>5. Kelp Reef</td> <td>10. Entrance Island</td> </tr> <tr> <td>2. Race Rocks</td> <td>6. Saturna Island</td> <td>11. Ballenas Island</td> </tr> <tr> <td>3. Victoria/<br/>Gonzales Point</td> <td>7. Sandheads</td> <td>12. Sisters Islet</td> </tr> <tr> <td>4. Discovery Island</td> <td>8. Point Atkinson</td> <td>13. Grief Point</td> </tr> <tr> <td></td> <td>9. Pam Rocks</td> <td></td> </tr> </table> <p><b>Ocean Buoy Report:</b></p> <ol style="list-style-type: none"> <li>1. Halibut Bank</li> </ol> <p><b>Local Weather Reports:</b></p> <table border="0"> <tr> <td>1. Jericho</td> <td>2. Tsawwassen</td> </tr> </table> <ul style="list-style-type: none"> <li>• MAREPS (when available).</li> <li>• Safety Notices to Shipping for areas 1, 2, 3 and 4.</li> </ul> | 1. Chrome Island    | 5. Entrance Island          | 8. Lennard Island | 2. Carmanah Point | 6. Cape Beale | 9. Trial Island | 3. Merry Island  | 7. Amphitrite Point | 10. Estevan Point | 4. Pachena Point  |                  |                 | 1. Sheringham Point | 5. Kelp Reef | 10. Entrance Island | 2. Race Rocks    | 6. Saturna Island | 11. Ballenas Island | 3. Victoria/<br>Gonzales Point | 7. Sandheads | 12. Sisters Islet | 4. Discovery Island | 8. Point Atkinson | 13. Grief Point |  | 9. Pam Rocks |  | 1. Jericho | 2. Tsawwassen |
| 1. Chrome Island   | 5. Entrance Island                                    | 8. Lennard Island  |                     |                             |                   |                   |               |                 |                  |                     |                   |                   |                  |                 |                     |              |                     |                  |                   |                     |                                |              |                   |                     |                   |                 |  |              |  |            |               |
| 2. Carmanah Point  | 6. Cape Beale   | 9. Trial Island  |                     |                             |                   |                   |               |                 |                  |                     |                   |                   |                  |                 |                     |              |                     |                  |                   |                     |                                |              |                   |                     |                   |                 |  |              |  |            |               |
| 3. Merry Island  | 7. Amphitrite Point                                   | 10. Estevan Point  |                     |                             |                   |                   |               |                 |                  |                     |                   |                   |                  |                 |                     |              |                     |                  |                   |                     |                                |              |                   |                     |                   |                 |  |              |  |            |               |
| 4. Pachena Point   |   |  |                     |                             |                   |                   |               |                 |                  |                     |                   |                   |                  |                 |                     |              |                     |                  |                   |                     |                                |              |                   |                     |                   |                 |  |              |  |            |               |
| 1. Sheringham Point  | 5. Kelp Reef  | 10. Entrance Island  |                     |                             |                   |                   |               |                 |                  |                     |                   |                   |                  |                 |                     |              |                     |                  |                   |                     |                                |              |                   |                     |                   |                 |  |              |  |            |               |
| 2. Race Rocks  | 6. Saturna Island                                     | 11. Ballenas Island  |                     |                             |                   |                   |               |                 |                  |                     |                   |                   |                  |                 |                     |              |                     |                  |                   |                     |                                |              |                   |                     |                   |                 |  |              |  |            |               |
| 3. Victoria/<br>Gonzales Point   | 7. Sandheads  | 12. Sisters Islet  |                     |                             |                   |                   |               |                 |                  |                     |                   |                   |                  |                 |                     |              |                     |                  |                   |                     |                                |              |                   |                     |                   |                 |  |              |  |            |               |
| 4. Discovery Island  | 8. Point Atkinson                                     | 13. Grief Point  |                     |                             |                   |                   |               |                 |                  |                     |                   |                   |                  |                 |                     |              |                     |                  |                   |                     |                                |              |                   |                     |                   |                 |  |              |  |            |               |
|  | 9. Pam Rocks  |  |                     |                             |                   |                   |               |                 |                  |                     |                   |                   |                  |                 |                     |              |                     |                  |                   |                     |                                |              |                   |                     |                   |                 |  |              |  |            |               |
| 1. Jericho   | 2. Tsawwassen   |  |                     |                             |                   |                   |               |                 |                  |                     |                   |                   |                  |                 |                     |              |                     |                  |                   |                     |                                |              |                   |                     |                   |                 |  |              |  |            |               |
| <p>Continuous</p> <p><b>Except during live broadcasts at 0710,1310 and 2110.</b></p> | <p>WX3<br/>Mount Helmcken.</p>                        | <p><b>RADIOTELEPHONY:</b></p> <ul style="list-style-type: none"> <li>• Technical Synopsis and Weather Forecasts for areas 6, 7, 8, 9, 10 and 11 and for inland waters from Cape Flattery to mouth of Columbia River out 60 miles, Camano Island to Point Roberts, Puget Sound and Hood Canal.</li> </ul> <p><b>Automated Weather Reports:</b></p> <table border="0"> <tr> <td>1. Sheringham Point</td> <td>3. Victoria/ Gonzales Point</td> <td>5. Saturna Island</td> </tr> <tr> <td>2. Race Rocks</td> <td>4. Kelp Reef</td> <td>6. Sandheads</td> </tr> </table> <p><b>Local Lighthouse Weather Reports:</b></p> <table border="0"> <tr> <td>1. Estevan Point</td> <td>4. Cape Bealet</td> <td>6. Carmanah Point</td> </tr> <tr> <td>2. Lennard Island</td> <td>5. Pachena Point</td> <td>7. Trial Island</td> </tr> <tr> <td>3. Amphitrite Point</td> <td></td> <td></td> </tr> </table> <p><b>Ocean Buoy Report:</b></p> <ol style="list-style-type: none"> <li>1. La Perouse Bank</li> </ol> <p><b>U.S. Buoy Report:</b></p> <table border="0"> <tr> <td>1. Cape Flattery</td> <td>2. Smith Island</td> </tr> </table> <ul style="list-style-type: none"> <li>• MAREPS's (when available).</li> <li>• Safety Notices to Shipping for areas 3, 4, 7 and 8.</li> </ul>   | 1. Sheringham Point | 3. Victoria/ Gonzales Point | 5. Saturna Island | 2. Race Rocks     | 4. Kelp Reef  | 6. Sandheads    | 1. Estevan Point | 4. Cape Bealet      | 6. Carmanah Point | 2. Lennard Island | 5. Pachena Point | 7. Trial Island | 3. Amphitrite Point |              |                     | 1. Cape Flattery | 2. Smith Island   |                     |                                |              |                   |                     |                   |                 |  |              |  |            |               |
| 1. Sheringham Point  | 3. Victoria/ Gonzales Point                           | 5. Saturna Island  |                     |                             |                   |                   |               |                 |                  |                     |                   |                   |                  |                 |                     |              |                     |                  |                   |                     |                                |              |                   |                     |                   |                 |  |              |  |            |               |
| 2. Race Rocks  | 4. Kelp Reef  | 6. Sandheads   |                     |                             |                   |                   |               |                 |                  |                     |                   |                   |                  |                 |                     |              |                     |                  |                   |                     |                                |              |                   |                     |                   |                 |  |              |  |            |               |
| 1. Estevan Point   | 4. Cape Bealet  | 6. Carmanah Point  |                     |                             |                   |                   |               |                 |                  |                     |                   |                   |                  |                 |                     |              |                     |                  |                   |                     |                                |              |                   |                     |                   |                 |  |              |  |            |               |
| 2. Lennard Island  | 5. Pachena Point                                      | 7. Trial Island  |                     |                             |                   |                   |               |                 |                  |                     |                   |                   |                  |                 |                     |              |                     |                  |                   |                     |                                |              |                   |                     |                   |                 |  |              |  |            |               |
| 3. Amphitrite Point  |   |  |                     |                             |                   |                   |               |                 |                  |                     |                   |                   |                  |                 |                     |              |                     |                  |                   |                     |                                |              |                   |                     |                   |                 |  |              |  |            |               |
| 1. Cape Flattery   | 2. Smith Island                                       |  |                     |                             |                   |                   |               |                 |                  |                     |                   |                   |                  |                 |                     |              |                     |                  |                   |                     |                                |              |                   |                     |                   |                 |  |              |  |            |               |

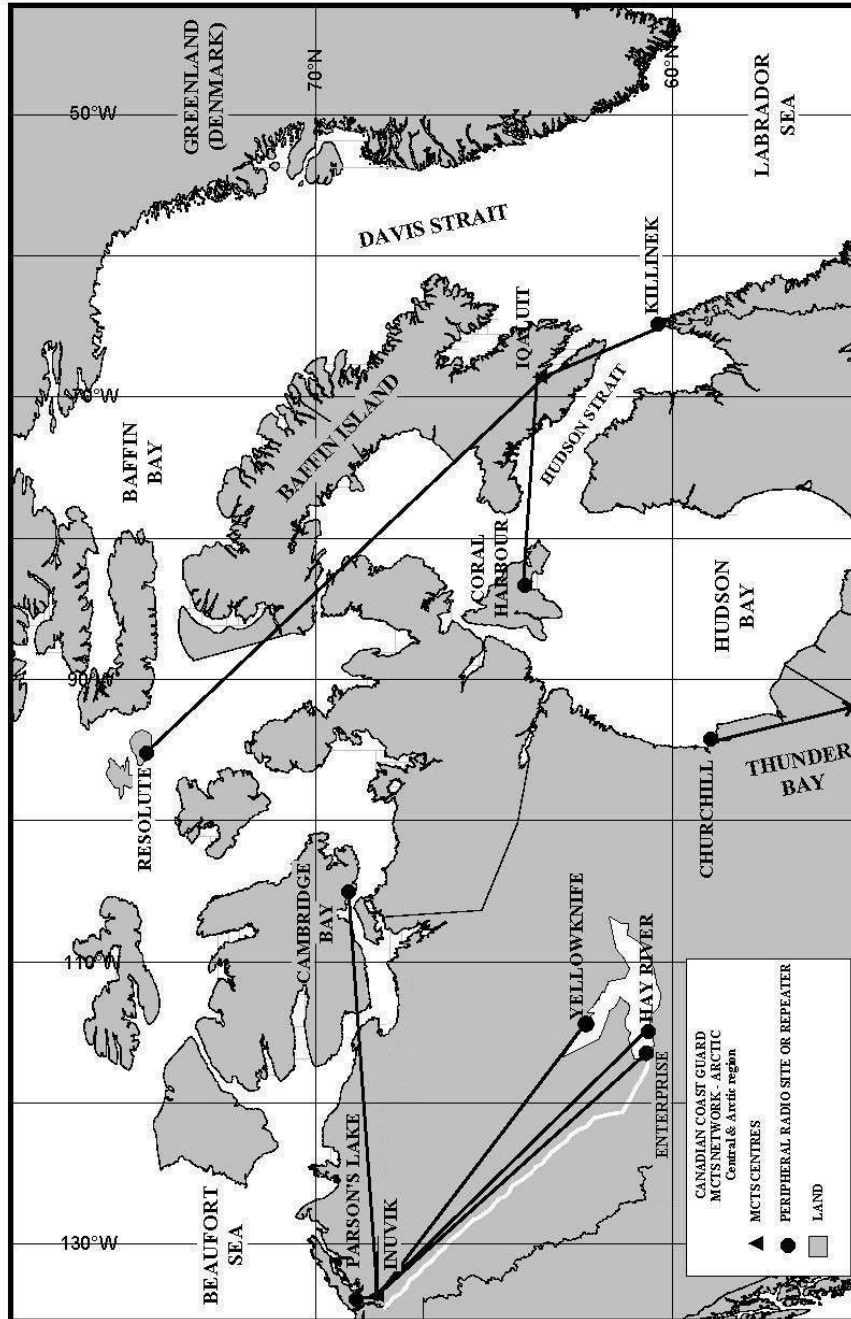
### BRIDGE OPERATIONS – PACIFIC COAST

| NAME<br>COORDINATES<br>CALL SIGN   | CLASS<br>OF<br>SERVICE | CHANNEL              | REMARKS   |
|--|------------------------|----------------------|---|
| <b>JOHNSON STREET BRIDGE<br/>VICTORIA HARBOUR</b><br>48°25'40"N 123°21'52"W<br>VAH20 | SC                     | 12                   | Operated by the City of Victoria, B.C.<br>Ship traffic control only.                      |
| <b>MARPOLE RAILWAY<br/>BRIDGE, B.C.</b><br>49°12'00"N 123°07'31"W<br>VGC248          | SC                     | 16<br>74<br>06<br>08 | Operated by Canadian Pacific Railway.<br>Note: In operation from 0730 to 1500 local time. |
| <b>NEW WESTMINSTER<br/>RAILWAY BRIDGE, B.C.</b><br>49°12'32"N 122°53'25"W<br>XLZ35   | SC                     | 16<br>11<br>12<br>74 | Operated by Department of Public Works. Ship traffic control only.                        |
| <b>QUEENSBORO RAILWAY<br/>BRIDGE, B.C.</b><br>49°11'51"N 122°55'23"W<br>XJJ62        | SC                     | 16<br>74<br>06<br>08 | Operated by B.C. Southern Railway.  |
| <b>SECOND NARROWS<br/>RAILWAY BRIDGE</b><br>49°17'42"N 123°01'27"W<br>CJU52          | SC                     | 12                   | Operated by Canadian National Railway. Ship Traffic control only.                         |

 **Note:** See current “Sailing Directions” for a list of bridges that require radio contact for opening







**RADIO BEACON STATIONS – PACIFIC COAST  
CONTINUOUSLY OPERATING RADIO BEACONS  
(all stations located in British Columbia)**

| NAME AND LOCATION                                | FREQUENCY<br>kHz | RANGE<br>NAUTICAL<br>MILES | IDENTIFIER           | REMARKS   |
|--|------------------|----------------------------|----------------------|---|
| <b>ACTIVE PASS</b><br>48°52'26"N 123°17'23"W     | 378              | 50                         | . - . - . -<br>(A P) | Open year round.<br>Caution: bearing error could result from coastal refraction. (NAVCAN) |
| <b>DEAD TREE POINT</b><br>53°21'01"N 131°56'23"W | 248              | 25                         | - - - - -<br>(Z Z P) | Open year round. (NAVCAN)   |
| <b>MASSETT</b><br>54°01'54"N 132°07'38"W         | 278              | 25                         | . - - - -<br>( 1 U)  | Open year round. (NAVCAN)   |
| <b>PRINCE RUPERT</b><br>54°15'49"N 130°25'20"W   | 218              | 100                        | - - - - -<br>(P R)   | Open year round. (NAVCAN)   |
| <b>SANDSPIT*</b><br>53°11'48"N 131°46'33"W       | 368              | 75                         | - - - - -<br>(Z P)   | Open year round.<br>Caution: bearing error could result from coastal refraction. (NAVCAN) |
| <b>TOFINO</b><br>49°02'54"N 125°42'16"W          | 359              | 50                         | - - - - -<br>(Y A Z) | Open year round.<br>Caution: bearing error could result from coastal refraction. (NAVCAN) |

\*Note: The NavCan operated Sandspit radio beacon on 368 kHz is not the same one used for DGPS.

**RADAR BEACON (RACONS) – PACIFIC COAST  
(all stations located in British Columbia, excluding Juan de Fuca) (NAD 83)**

| NAME<br>LOCATION   | RANGE<br>NAUTICAL<br>MILES | ARC<br>DEGREES | IDENTIFIER | REMARKS          |
|--|----------------------------|----------------|------------|------------------|
| <b>ALEXANDRA BANK<br/>BIFURCATION LIGHT<br/>BUOY DAX</b><br>54°14'08.1"N 130°34'06.1"W     | 15                         | 360            | - -<br>(K) | Open year round. |
| <b>BILLARD ROCK WHISTLE<br/>BUOY "M3" QUATSINO<br/>SOUND</b><br>50°25'47.2"N 127°57'47.7"W | 15                         | 360            | - -<br>(G) | Open year round. |
| <b>BURRARD INLET<br/>CAUTIONARY LIGHT<br/>BUOY "QB"</b><br>49°19'02.2"N 123°12'04.5"W      | 15                         | 360            | - -<br>(K) | Open year round. |
| <b>BUTTERWORTH ROCKS</b><br>54°14'08"N 130°58'30"W<br>(NAD 27)                             | 15                         | 360            | - -<br>(X) | Open year round. |
| <b>CANOE PASS LIGHT AND<br/>BELL BUOY "T14"</b><br>49°02'17.4"N 123°15'22.7"W              | 15                         | 360            | - -<br>(K) | Open year round. |
| <b>ESPERANZA INLET LIGHT<br/>AND WHISTLE BUOY MD</b><br>49°47'06.4"N 127°02'53.4"W         | 15                         | 360            | - -<br>(K) | Open year round. |
| <b>HANMER ROCKS BROWNS<br/>PASSAGE</b><br>54°19'26.5"N 130°49'20.3"W                       | 15                         | 360            | - -<br>(M) | Open year round. |



**RADAR BEACON (RACONS) – PACIFIC COAST**  
**(all stations located in British Columbia, excluding Juan de Fuca) (NAD 83)**

| <b>NAME<br/>LOCATION</b>  | <b>RANGE<br/>NAUTICAL<br/>MILES</b> | <b>ARC<br/>DEGREES</b> | <b>IDENTIFIER</b> | <b>REMARKS</b>   |
|---|-------------------------------------|------------------------|-------------------|------------------|
| <b>JACINTO ISLAND</b><br>52°56'31"N 129°36'43"W<br>(NAD 27)   | 15                                  | 360                    | --<br>(Q)         | Open year round. |
| <b>JUAN DE FUCA TRAFFIC<br/>LANE SEPARATION LIGHT<br/>BUOY "J" U.S.A.</b><br>48°29'36.8"N 125°00'00"W | 8                                   | 360                    | ---<br>(O)        | Open year round. |
| <b>LAWN POINT SECTOR<br/>LIGHT</b><br>53°25'29.8"N 131°54'50.3"W<br>(NAD 27)                          | 15                                  | 360                    | --<br>(K)         | Open year round. |
| <b>ROBERTS BANK</b><br>49°05'15.7"N 123°18'36.9"W   | 15                                  | 360                    | -.<br>(N)         | Open year round. |
| <b>ROBERTS BANK<br/>CAUTIONNARY LIGHT<br/>BUOY "TA"</b><br>49°04'25.4"N 123°22'50.7"W                 | 15                                  | 360                    | ---<br>(O)        | Open year round. |
| <b>ROSE SPIT</b><br>54°09'40"N 131°39'35.2"W<br>(NAD 27)  | 15                                  | 360                    | --<br>(Q)         | Open year round. |
| <b>ROSENFELD ROCK LIGHT<br/>BUOY "U59"</b><br>48°48'11.4"N 123°01'38.7"W                              | 15                                  | 360                    | --<br>(C)         | Open year round. |
| <b>SEAL ROCKS</b><br>54°00'00"N 130°47'26"W<br>(NAD 27)   | 15                                  | 360                    | --<br>(Y)         | Open year round. |
| <b>SEAPOOL ROCKS LIGHT<br/>AND WHISTLE BUOY "Y49"</b><br>48°48'53.3"N 125°12'19.1"W                   | 15                                  | 360                    | --<br>(K)         | Open year round. |
| <b>STENHOUSE SHOAL,<br/>LIGHT AND WHISTLE<br/>BUOY "D59"</b><br>54°20'07"N 130°56'03"W                | 15                                  | 360                    | --<br>(C)         | Open year round. |
| <b>THRASHER ROCK</b><br>49°09'00"N 123°38'30"W  | 15                                  | 360                    | --<br>(X)         | Open year round. |
| <b>VANCOUVER APPROACH<br/>CAUTIONARY LIGHT<br/>BUOY "QA"</b><br>49°16'34.4"N 123°19'18.4"W            | 15                                  | 360                    | --<br>(G)         | Open year round. |
| <b>VICTORIA HARBOUR<br/>CAUTIONARY LIGHT<br/>BUOY "VH"</b><br>48°22'31.3"N 123°23'33.7"W              | 15                                  | 360                    | --<br>(K)         | Open year round. |

**RADAR BEACON (RACONS) – WESTERN ARCTIC**  
**(all stations located in NWT and Nunavut) (NAD 83)**

| NAME<br>LOCATION  | RANGE<br>NAUTICAL<br>MILES | ARC<br>DEGREES | IDENTIFIER | REMARKS                 |
|---|----------------------------|----------------|------------|-------------------------|
| <b>ATKINSON POINT</b><br>69°56'46.7"N 131°26'59.3"W                     | 5                          | 360            | ---<br>(Y) | Navigation season only. |
| <b>BAILLIE ISLANDS</b><br>70°38'16.5"N 128°15'46.6"W                    | 20                         | 360            | --<br>(K)  | Navigation season only. |
| <b>CALTON POINT BEAUFORT SEA</b><br>69°30'09"N 139°06'30"W<br>(NAD 27)  | 12                         | 360            | --<br>(G)  | Navigation season only. |
| <b>CAPE DALHOUSIE</b><br>70°16'05"N 129°42'36"W<br>(NAD 27)             | 5                          | 360            | --<br>(G)  | Navigation season only. |
| <b>COLLINSON HEAD</b><br>69°34'30"N 138°51'34"W                         | 10                         | 360            | --<br>(N)  | Navigation season only. |
| <b>HARDISTY ISLAND</b><br>61°43'52.7"N 114°35'00.2"W                    | 10                         | 360            | --<br>(G)  | Navigation season only. |
| <b>KAY POINT</b><br>69°17'26"N 138°22'42"W<br>(NAD 27)                  | 20                         | 190            | --<br>(K)  | Navigation season only. |
| <b>McKINLEY NORTH</b><br>69°03'42.7"N 130°58'52.4"W<br>(PRIVATE AID)    | 5                          | 360            | ---<br>(Z) | Navigation season only. |
| <b>McKINLEY SOUTH</b><br>69°57'1.89"N 131°03'16.59"W<br>(PRIVATE AID)   | 5                          | 360            | --<br>(W)  | Navigation season only. |
| <b>PELLY ISLAND</b><br>69°37'27.6"N 135°29'10.3"W<br>(NAD27)            | 5                          | 360            | ---<br>(Y) | Navigation season only. |
| <b>PILOT ISLANDS RANGE</b><br>62°13'04"N 114°06'49.3"W                  | 15                         | 360            | --<br>(C)  | Navigation season only. |
| <b>PITT HEAD</b><br>69°09'15"N 136°10'30"W<br>(NAD 27)                  | 10                         | 360            | --<br>(K)  | Navigation season only. |
| <b>PULLEN ISLAND</b><br>69°46'26.5"N 134°23'24.4"W                      | 20                         | 360            | --<br>(G)  | Navigation season only. |
| <b>RELIEF ISLAND</b><br>70°08'45"N 130°49'30"W<br>(Chart 7664 – NAD 27) | 20                         | 210            | ---<br>(Z) | Navigation season only. |
| <b>SHINGLE POINT</b><br>69°00'30"N 137°34'12"W<br>(NAD 27)              | 10                         | 360            | ---<br>(Y) | Navigation season only. |
| <b>TUKTOYAKTUK ISLAND RANGE</b><br>69°27'21.3"N 132°59'49"W<br>(NAD27)  | 5                          | 360            | ---<br>(C) | Navigation season only. |
| <b>WARREN POINT</b><br>69°45'00"N 132°21'30"W                           | 10                         | 360            | ---<br>(C) | Navigation season only. |

**RADAR BEACON (RACONS) – WESTERN ARCTIC**  
**(all stations located in NWT and Nunavut) (NAD 83)**

| <b>NAME<br/>LOCATION</b>  | <b>RANGE<br/>NAUTICAL<br/>MILES</b> | <b>ARC<br/>DEGREES</b> | <b>IDENTIFIER</b> | <b>REMARKS</b>          |
|---|-------------------------------------|------------------------|-------------------|-------------------------|
| <b>CACHE POINT</b><br>68°39'24"N 113°25'00"W                            | 20                                  | 360                    | --.<br>(G)        | Navigation season only. |
| <b>CAPE BEXLEY,</b><br>69°00'40"N 115°55'00"W                           | 10/20                               | 210                    | -.--<br>(Y)       | Navigation season only. |
| <b>DELTA ISLAND,</b><br>68°35'26"N 100°01'45"W<br>(NAD unknown)         | 20                                  | 360                    | --.<br>(G)        | Navigation season only. |
| <b>M'CLINTOCK POINT,</b><br>69°18'45"N 99°53'00"W<br>(NAD unknown)      | 20                                  | 360                    | -.<br>(C)         | Navigation season only. |
| <b>NORDENSKIOLD ISLANDS</b><br>68°21'12"N 100°47'12" W<br>(NAD unknown) | 10                                  | 360                    | -.<br>(K)         | Navigation season only. |
| <b>RISTVEDT ISLAND</b><br>68°31'11"N 97°15'11"W<br>(NAD unknown)        | 10                                  | 360                    | -.--<br>(Y)       | Navigation season only  |
| <b>TAYLOR POINT</b><br>69°37'15"N 95°35'24"W<br>(NAD Unknown)           | 6                                   | 360                    | --.<br>(Q)        | Navigation season only. |
| <b>WIJK ISLAND</b><br>68°31'24"N 99°33'07"W<br>(NAD Unknown)            | 10                                  | 360                    | --.<br>(Z)        | Navigation season only. |