






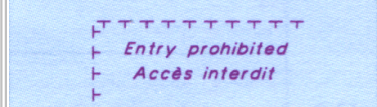











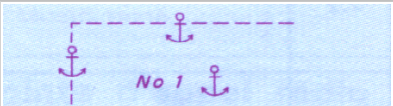



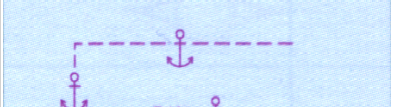








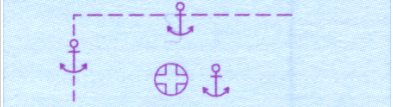

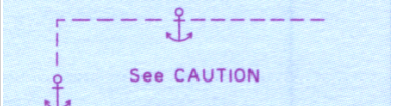
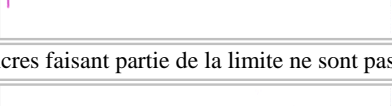

N
ZONES, LIMITES

GÉNÉRAL			
# réf.	Symbologie OHI	Description	Symbologie SHC
N1.1		Limite maritime en général implique normalement: obstructions permanentes	
N1.2		Limite maritime en général implique normalement: aucune obstruction permanente	
N2.1		Limite de zone de restriction	
N2.2		Limite de zone interdite (accès non autorisé interdit)	

Dernière mise à jour: 1997-06-13





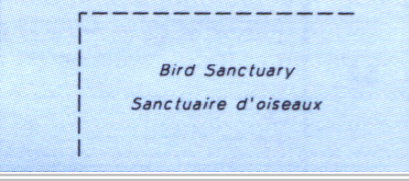
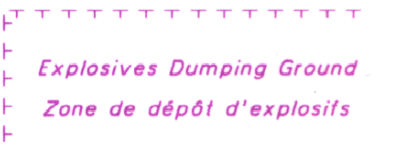

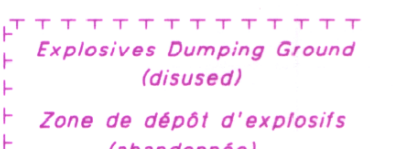

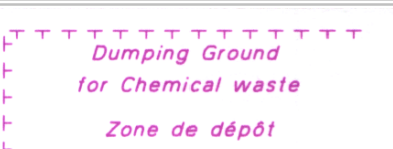

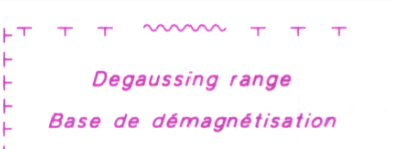
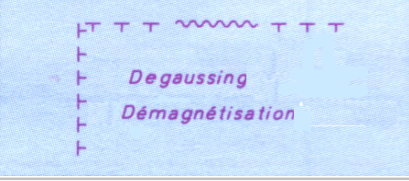


MOUILLAGES, ZONES DE MOUILLAGE			
# réf.	Symbologie OHI	Description	Symbologie SHC
N10		Mouillage recommandé sans limites définies	
N11.1		Mouillages	
N11.2		Mouillages, cercle d'évitage peut être indiqué	
N12.1		Zone de mouillage en général	

N
ZONES, LIMITES

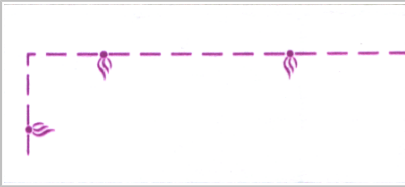

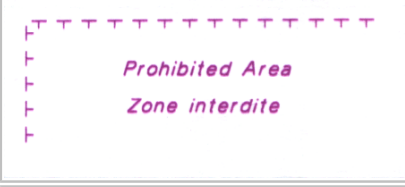
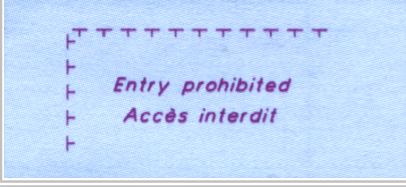


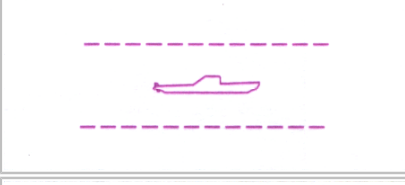


MOUILLAGES, ZONES DE MOUILLAGE			
# réf.	Symbologie OHI	Description	Symbologie SHC
N12.2		Zone de mouillage numérotée	
N12.3		Zone de mouillage portant un nom	
N12.4		Zone de mouillage en eau profonde, Zone de mouillage pour navires à grand tirant d'eau	
N12.5		Zone de mouillage pour pétroliers	
N12.6		Zone de mouillage pour des périodes allant jusqu'à 24 heures	
N12.7		Zone de mouillage pour explosifs	
N12.8		Zone de mouillage de quarantaine	
N12.9		Mouillage réservé	
-Nota: Les ancres faisant partie de la limite ne sont pas indiquées pour les zones de petites dimensions.			
N13		Zone d'amerrissage d'hydravions	
N14		Mouillage pour hydravions	

Dernière mise à jour: 1997-06-13

N
ZONES, LIMITES

ZONES DE RESTRICTIONS			
# réf.	Symbologie OHI	Description	Symbologie SHC
N20		Mouillage interdit	
N21		Pêche interdite	
N22		Sanctuaire d'oiseaux	
N23.1		Zone de dépôt d'explosifs	
N23.2		Zone de dépôt d'explosifs (abandonnée)	
N24		Zone de dépôt de produits chimiques	
N25		Démagnétisation	
N26		Épave historique et zone de restriction	

N
ZONES, LIMITES

ZONES D'EXERCICES MILITAIRES			
# réf.	Symbologie OHI	Description	Symbologie SHC
N30		Zone dangereuse de tir	
N31		Zone militaire, accès interdit	
N32		Zone de mouillage de mines	
N33		Chenal de transit et zone d'exercices pour sous-marins	
N34		Champs de mines	

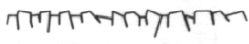



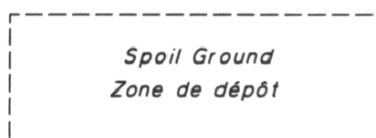

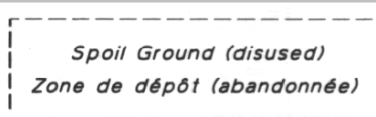
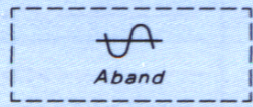
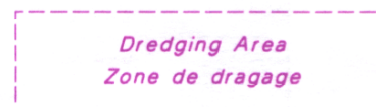

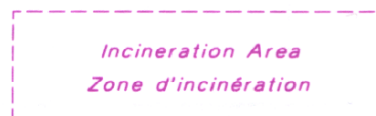
Dernière mise à jour : 1997-06-13

N
ZONES, LIMITES

FONTRIÈRES INTERNATIONALES ET LIMITES NATIONALES			
# réf.	Symbologie OHI	Description	Symbologie SHC
N40		Frontière internationale terrestre	
N41		Frontière maritime internationale	
N42		Ligne de base droite de la mer territoriale	
N43		Limite au large des eaux territoriales	
N44		Limite au large de la zone contiguë	
N45		Limite d'une zone de pêche	
N46		Limite du plateau continental	
N47		Limite de la zone économique exclusive	
N48		Limites douanières	
N49		Limite de port (avec nom)	


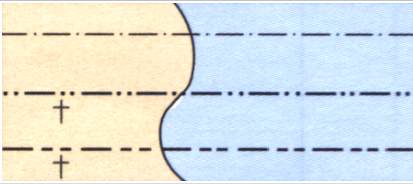



Dernière mise à jour : 1997-06-13

N
ZONES, LIMITES

LIMITES DIVERSES			
# réf.	Symbologie OHI	Description	Symbologie SHC
N60.1		Limite de banquise côtière, Falaise de glace	
N60.2		Limite de glace de mer (banquise)-saisonnière	
N61		Pannes, Barrage flottant	
N62.1		Zone de dépôt	
N62.2		Zone de dépôt (abandonnée)	
N63		Zone de dragage	
N64		Zone de transbordement	
N65		Zone d'incinération	

Dernière mise à jour : 1997-06-13

N
ZONES, LIMITES

SIGNES CONVENTIONNELS NATIONAUX SUPPLÉMENTAIRES			
# réf.	Symbologie OHI	Description	Symbologie SHC
Na		Limite d'un cimetière de navires	
Nb		Limite de district ou provinciale	
Nc		Panne à glace	
Nd		Limite de glace de mer permanente	
Ne		Parc marin	

Dernière mise à jour : 1997-06-13