




Catalogue no. 21F0003GIE

People, Products and Services



Agriculture Division 2007



Statistics
Canada

Statistique
Canada

Canada

How to obtain more information

Specific inquiries about this product and related statistics or services should be directed to: Client Services, Agriculture Division, Statistics Canada, Ottawa, Ontario, K1A 0T6 (telephone: 1-800-465-1991 or by e-mail: agriculture@statcan.ca).

For information on the wide range of data available from Statistics Canada, you can contact us by calling one of our toll-free numbers. You can also contact us by e-mail or by visiting our website at www.statcan.ca.

National inquiries line	1-800-263-1136
National telecommunications device for the hearing impaired	1-800-363-7629
Depository Services Program inquiries	1-800-700-1033
Fax line for Depository Services Program	1-800-889-9734
E-mail inquiries	infostats@statcan.ca
Website	www.statcan.ca

Information to access the product

This product, catalogue no. 21F0003GIE, is available for free in electronic format. To obtain a single issue, visit our website at www.statcan.ca and select Publications.

Standards of service to the public

Statistics Canada is committed to serving its clients in a prompt, reliable, courteous, and fair manner. To this end, the Agency has developed standards of service that its employees observe in serving its clients. To obtain a copy of these service standards, please contact Statistics Canada toll free at 1-800-263-1136. The service standards are also published on www.statcan.ca under About us > Providing services to Canadians.



Statistics Canada
Agriculture Division

People, Products and Services

Agriculture Division, 2007

Published by authority of the Minister responsible for Statistics Canada

© Minister of Industry, 2007

All rights reserved. The content of this electronic publication may be reproduced, in whole or in part, and by any means, without further permission from Statistics Canada, subject to the following conditions: that it be done solely for the purposes of private study, research, criticism, review or newspaper summary, and/or for non-commercial purposes; and that Statistics Canada be fully acknowledged as follows: Source (or "Adapted from", if appropriate): Statistics Canada, year of publication, name of product, catalogue number, volume and issue numbers, reference period and page(s). Otherwise, no part of this publication may be reproduced, stored in a retrieval system or transmitted in any form, by any means—electronic, mechanical or photocopy—or for any purposes without prior written permission of Licensing Services, Client Services Division, Statistics Canada, Ottawa, Ontario, Canada K1A 0T6.

April 2007

Catalogue no. 21F0003GIE

Frequency: Annual

ISSN: 1701-8242

Ottawa

Cette publication est disponible en français (n° 21F0003GIF au catalogue).

Note of appreciation

Canada owes the success of its statistical system to a long-standing partnership between Statistics Canada, the citizens of Canada, its businesses, governments and other institutions. Accurate and timely statistical information could not be produced without their continued cooperation and goodwill.

How to reach Statistics Canada's Advisory Services

Telephone (Canada and the United States only):

7:30 a.m. to 7:30 p.m. Eastern time (-5 universal standard time)

- **1-800-263-1136** - Toll-free general enquiries line
- **1-800-267-6677** - Toll-free products and services sales line
- **1-800-363-7629** - National TTY line (teletype machine)
- **1-877-287-4369** - Toll-free fax number

Telephone (outside Canada and the United States):

- **1-613-951-8116**

7:30 a.m. to 7:30 p.m. Eastern time (-5 universal standard time)

E-mail: infostats@statcan.ca

Advisory Services provide a wide range of services: help to define your data requirements; establishing sources or data availability; consolidation and integration of data from different sources; development of profiles; analysis of highlights or tendencies; training on products, services, survey concepts and also the use of statistical data, etc.

For more information about these services, call the toll-free numbers listed above.

Table of contents

Introduction	7
What can we offer you?	7
Who are we?	7
Who to contact	9
Agriculture Division regional representatives	11
Other Statistics Canada contacts for information related to agriculture	11
Special services	12
Custom tabulations	12
Analytical studies	12
Custom surveys	12
Respondent Relations and Response Burden Program	12
Census of Agriculture	13
2006 Census of Agriculture	13
Custom services	14
Data, geography, reference, analytical and services products, 2006	14
Data, geography and analytical products, 2001	15
Farm Financial Statistics	18
Farm Income and Prices	18
Whole Farm Data Base	18
Custom services	19
Data products	20
Crops Statistics	25
Data products	25
E-mail/fax services	28
Livestock and Animal Products Statistics	29
Data products	29
Food statistics	31
Spatial Analysis and Geomatics Applications (SAGA)	33
Agricultural and Environmental Remote Sensing / GIS Applications	33
Research and development	34
Other available services and applications	34

Get more from your Agricultural Statistics Program	35
VISTA newsletter	35
Farming facts	35
Rural and Small Town Canada Analysis Bulletin	36
Agriculture and Rural Working Paper Series	39
Products and services related to agriculture	44
2001 Agriculture Community Profiles	44
CANSIM	44
Learning Resources and E-STAT	44
International Trade information	46
Geography products and services	48
Prices Division	52
Input-output model simulations for primary agriculture	52
Ordering information	53
2006 Census of Agriculture data and analytical products price list	54
2001 Census of Agriculture data and analytical products price list	55
Data products price list	56
Agricultural quick facts — Canada.....	59
Order form	
2007 Agriculture Division data release dates	

Introduction

This catalogue is your guide to the products and services of Statistics Canada's Agriculture Division. In it, you will find:

- the names and telephone numbers of key people who can answer your questions about agriculture and food data
- information on a wide range of published and unpublished, custom and electronic data products and services related to agriculture and food and rural Canada
- essential release dates and pricing information
- information on how to order the Agriculture Division products

What can we offer you?

Data from Statistics Canada's Agriculture Division are available in a variety of formats, including:

- publications
- customized printouts
- electronic (diskettes, CD-ROM, e-mail, Internet)
- CANSIM (Statistics Canada's corporate computerized database)

Data products and services can be obtained by telephone, facsimile or through the Statistics Canada Internet site (www.statcan.ca).

Our information on the agriculture industry can help you:

- monitor the financial performance of farms
- analyse commodity markets
- assess food consumption patterns
- analyse food production
- determine agriculture industry structure
- analyse farm and rural population trends
- examine characteristics of the farm population
- monitor crop growth and help predict yields

Who are we?

The **Client Services Unit** will guide you through the Agriculture Statistics Program and will help you with your data needs, whether they are customized or semi-customized services.

The **Census of Agriculture** collects and disseminates a wide range of data on the agriculture industry such as number and type of farms, farm operator characteristics, business operating arrangements, land management practices, crop areas, numbers of livestock and poultry, farm capital, operating expenses and receipts, and farm machinery and equipment. These data provide a comprehensive picture of the agriculture industry across Canada every five years at the national and provincial levels as well as at lower levels of geography.

The **Farm Income and Prices Section** produces estimates of farm cash receipts by commodity, farm expenses by item, depreciation, net farm income, agriculture commodity prices, farm product price index, direct program payments, value of farm capital, farm debt, and a cash flow statement, a value added account and a balance sheet for the agricultural sector.

The **Whole Farm Data Projects Section** provides a complete set of physical and financial data at the farm level. These data include detailed revenues and expenses, operator and family off-farm income, crop acreages, livestock numbers, capital investment and sales, assets and liabilities by size and type of farm for subprovincial regions.

The **Crops Section** produces estimates of field crops, horticultural crops and grain marketing statistics.

The **Livestock and Animal Products Section** produces data on livestock, dairy, poultry and eggs, furs, aquaculture, and other animal products as well as data on food and nutrition in Canada.

The **Agriculture Production Surveys Section** provides internal survey management services, client and text editing services and management of the respondent relations and response burden program.

The **Spatial Analysis and Geomatics Applications Unit** provides, on an operational basis, spatial data, maps and information to clients on crop conditions, crop area, land-use/land-cover and related agricultural and environmental applications using geomatics technologies for the analysis of satellite data, census and survey data.

The **Research and Rural Data Section** produces analytical papers related to Canadian rural and small town issues.

The **Analysis and Development Unit** produces analytical papers related to the agriculture and food sector and assists in the development of analytical capacity of Division employees. The analytical program of the Division is enhanced through research partnerships and networks with other government departments, in particular Agriculture and Agri-food Canada, and Canadian universities.

The **Informatics Section** provides internal computer services.

The Agriculture Division has developed a number of products which are suitable for the classroom setting and can be used in a variety of subject areas including social studies, geography, science and history. They combine data, graphics and visuals to give students an interesting perspective on Canadian agriculture. Look for the symbol below to identify educational products.



Educational product symbol

**We invite you to call us toll-free at 1-800-465-1991
if you have any questions concerning agriculture data.**

We look forward to serving you!

Who to contact

Agriculture Division

Mailing address Agriculture Division Statistics Canada 170 Tunney's Pasture Driveway 12th Floor, Jean Talon Bldg. Ottawa, Ontario K1A 0T6	Toll-free number The Agriculture Division's toll-free number is available from 8:30 a.m. to 4:30 p.m. Eastern time. 1-800-465-1991	Fax 613-951-3868 E-mail: agriculture@statcan.ca
--	--	--

Director	Denis Chartrand	denis.chartrand@statcan.ca	613-951-8729
Assistant director	Mark Marcogliese	mark.marcogliese@statcan.ca	613-951-9840
Assistant director	Ross Vani	ross.vani@statcan.ca	613-951-2032
Special services & surveys	Ray D. Bollman	ray.bollman@statcan.ca	613-951-3747
Rural data advisory line			
Coordinator	Ray D. Bollman	ray.bollman@statcan.ca	613-951-3747
Client services	Debbie Dupuis	debbie.dupuis@statcan.ca	613-951-2553
General enquiries		agriculture@statcan.ca	1-800-465-1991
Census of Agriculture Section			
	Fax		613-951-1680
Census Manager	Catherine Cromey	cathy.cromey@statcan.ca	613-951-3843
Census user services	Léon Laborde	leon.laborde@statcan.ca	613-951-1090
Farm Income & Prices Section			
Chief	Marco Morin	marco.morin@statcan.ca	613-951-2074
Capital Value, Farm Debt, Farm Operating Expenses, Cash Flow, Value Added and Balance Sheet	Marco Morin	marco.morin@statcan.ca	613-951-2074
Farm Cash Receipts, Program Payments	Estelle Perrault	estelle.perrault@statcan.ca	613-951-2448
Farm Product Prices and Indexes	Gail-Ann Breese	gail-ann.breese@statcan.ca	204-983-3445
Net Farm Income	Marco Morin	marco.morin@statcan.ca	613-951-2074
Whole Farm Data Projects Section			
Chief	Martin Beaulieu	martin.beaulieu@statcan.ca	613-951-6357
Whole Farm Data Base	Karen Johnston	karen.johnston@statcan.ca	613-951-5282
Whole Farm Data Analysis and Development	Lina Di Piéto	lina.dipietro@statcan.ca	613-951-3171
Whole Farm Data Integration and Taxation Data Program	Daniel Michaud	daniel.michaud@statcan.ca	613-951-0701
Farm Financial Survey	Cindy Heffernan	cindy.heffernan@statcan.ca	613-951-2435
Agri-environmental	Karen Johnston	karen.johnston@statcan.ca	613-951-5282

Crops Section

Chief	Marco Morin	marco.morin@statcan.ca	613-951-2074
Field Crop Reporting	David Burroughs	david.burroughs@statcan.ca	613-951-5138
Grain Marketing	Karen Gray	karen.gray@statcan.ca	204-983-2856
Horticultural Crops	Marco Morin	marco.morin@statcan.ca	613-951-2074
Potatoes	Barbara McLaughlin	barbara.mclaughlin@statcan.ca	902-893-7251

Livestock and Animal Products Section

Chief	Mark Elward	mark.elward@statcan.ca	613-951-8715
Cattle, hogs, sheep	Robert Plourde	robert.plourde@statcan.ca	613-951-8716
Dairy / food	Mark Elward	mark.elward@statcan.ca	613-951-8715
Poultry	Bernadette Alain	bernadette.alain@statcan.ca	902-893-7251
Stocks of frozen meat / livestock feed usage	Barbara McLaughlin	barbara.mclaughlin@statcan.ca	902-893-7251
Furs / aquaculture	Bernadette Alain	bernadette.alain@statcan.ca	902-893-7251

Spatial Analysis and Geomatics Applications Unit

Chief	Gordon Reichert	gordon.reichert@statcan.ca	613-951-3872
Senior Analyst	Richard Dobbins	richard.dobbins@statcan.ca	613-951-3860
Geomatics project leader	Isabelle Trépanier	isabelle.trepanier@statcan.ca	613-951-5892
GIS / remote sensing applications specialist	Frédéric Bédard	frederic.bedard@statcan.ca	613-951-3861
	Michael Brancati	michael.brancati@statcan.ca	613-951-6360
	Larry Neily	larry.neily@statcan.ca	613-951-6330
SAGA remote sensing / GIS laboratory			613-951-4957

Research and Rural Data Section

Chief	Ray D. Bollman	ray.bollman@statcan.ca	613-951-3747
Analytical projects	Roland Beshiri	roland.beshiri@statcan.ca	613-951-6506
	Alessandro Alasia	alessandro.alasia@statcan.ca	613-951-1204

Research and Development Unit

Research economist	Verna Mitura	verna.mitura@statcan.ca	613-951-8718
--------------------	--------------	-------------------------	--------------

Specialized subject matter topics

Advisory Committee on Agriculture Statistics	Denis Chartrand	denis.chartrand@statcan.ca	613-951-8729
Canadian Grain Commission Liaison	Karen Gray	karen.gray@statcan.ca	204-983-2856
Agri-environmental Initiatives	Martin Beaulieu	martin.beaulieu@statcan.ca	613-951-6357
Farm Family Income	Ray D. Bollman	ray.bollman@statcan.ca	613-951-3747
Farm Labour / Women in Agriculture	Lynda Kemp	lynda.kemp@statcan.ca	613-951-3841
Farm Structure	Ray Bollman	ray.bollman@statcan.ca	613-951-3747
Federal / Provincial Agreements	Denis Chartrand	denis.chartrand@statcan.ca	613-951-8729
Federal / Provincial Committee on Agriculture Statistics	Denis Chartrand	denis.chartrand@statcan.ca	613-951-8729
Dairy / Food Statistics	Mark Elward	mark.elward@statcan.ca	613-951-8715
Mapping / Geographic Information Processing	Gordon Reichert	gordon.reichert@statcan.ca	613-951-3872
Farm Register and Large Agricultural Operations Statistics	Yvon Perrier	yvon.perrier@statcan.ca	613-951-5023
Rural Development	Ray D. Bollman	ray.bollman@statcan.ca	613-951-3747

VISTA Editor	Verna Mitura	verna.mitura@statcan.ca	613-951-8718
Respondent Relations and Response Burden Program	Debbie Dupuis	debbie.dupuis@statcan.ca	613-951-2553

Agriculture Division regional representatives

Truro

Street Address	Mail	
Barbara McLaughlin/ Bernadette Alain/ Agriculture Division Statistics Canada 120 Esplanade Street Truro, Nova Scotia B2N 2K3	Barbara McLaughlin/ Bernadette Alain/ Agriculture Division Statistics Canada P.O. Box 637 Truro, Nova Scotia B2N 5E5	Tel.: 902-893-7251 Fax: 902-895-7435 E-mail: barbara.mclaughlin@statcan.ca bernadette.alain@statcan.ca

Winnipeg

Karen Gray/ Gail-Ann Breese/ Joanne Trinkl Agriculture Division Statistics Canada 200-123 Main Street Winnipeg, Manitoba R3C 4V9	Tel.: 204-983-2856 204-983-3445 204-983-6085 Fax: 204-983-7543 E-mail: karen.gray@statcan.ca gail-ann.breese@statcan.ca joanne.trinkl@statcan.ca
---	--

Other statistics canada contacts for information related to agriculture

Food industry

• Manufacturing	David Routliffe	613-951-4925
• Wholesale Trade	Marketing and Client Services Section	613-951-3549 1-877-421-3067 E-mail: wholesaleinfo@statcan.ca
• Retail Trade	Marketing and Client Services Section	613-951-3549 1-877-421-3067 E-mail: retailinfo@statcan.ca

Farm Input Price Index	Philippe Rhul Danielle Gouin	613-951-3818 613-951-3375
-------------------------------	---------------------------------	------------------------------

International Trade	Marketing and Client Services Section	613-951-9647 1-800-294-5583
----------------------------	---------------------------------------	--------------------------------

Input-output tables	Ronald Rioux	613-951-3697
----------------------------	--------------	--------------

Gross Domestic Product	André Picard	613-951-3658
-------------------------------	--------------	--------------

Special services

Statistics Canada's Agriculture Division provides many of its clients with special services tailor-made to meet their unique data requirements. Agriculture Division has a variety of information sources at its fingertips that can be used to provide you with the data you need to make important decisions as an agribusiness specialist.

Custom tabulations

Agriculture Division can provide you with customized tables and reports that give you the data you require. You can pick and choose the variables from one or more of our databases and receive them in a format that best suits your needs.

Analytical studies

Require in-depth analysis of the data that affect your industry or market? Agriculture Division's specialized team of professionals has the hands-on experience in data analysis you want working for you.

Custom surveys

Should you require data that has not yet been collected, we can do a special survey for you. These data can also be combined with other Statistics Canada surveys and custom data extractions from CANSIM.

For more information on special services please contact:

Ray Bollman 613-951-3747

Respondent relations

Respondent Relations and Response Burden Program

Statistics Canada is giving greater priority to respondent relations. Consequently, Agriculture Division is increasing the importance accorded to agriculture respondent relations in order to work more actively with the agricultural sector, partners, clients and organizations. The Respondent Relations and Response Burden Program will enhance mechanisms to reduce response burden and to better inform farm operators about their important role in providing information through Canada's farm survey programs.

For more information, please contact:

Debbie Dupuis 613-951-2553

Census of Agriculture

Statistics Canada conducts the Census of Agriculture every five years at the same time as the Census of Population.

The Census of Agriculture collects and disseminates a wide range of data on the agriculture industry such as number and type of farms, farm operator characteristics, business operating arrangements, land management practices, crop areas, numbers of livestock and poultry, farm capital, operating expenses and receipts, and farm machinery and equipment. These data provide a comprehensive picture of the agriculture industry across Canada every five years at the national and provincial levels as well as at lower levels of geography.

The Census of Agriculture is the cornerstone of Canada's Agriculture Statistics Program. Census of Agriculture data are an indispensable public and private sector tool for analysing important changes in the agriculture and food industries; developing, implementing and evaluating agricultural policies and programs such as farm income safety nets and environmental sustainability; and making production, marketing and investment decisions. Statistics Canada uses the data as benchmarks for its regular surveys on crops, livestock and farm finances between census years.

In addition, data extracted from the unique Agriculture–Population Linkage Database, which links data from both the Census of Population and Census of Agriculture databases, paint a socio-economic portrait not only of farm operators but also of their families and households.

2006 Census of Agriculture

Data release dates and other upcoming publications from the 2006 Census of Agriculture: Free products on the Internet

[Farm and operator data](#), the first major release on May 16, 2007, will provide comprehensive information about agricultural operations across Canada and about the people managing those farms.

In the fall of 2007, the [Agricultural Community Profiles](#), using 2006 Census of Agriculture data, will provide free agricultural statistics for census designated areas (accessible by community name). [Historical data](#) from selected farm and operator data tables will also be released in the fall.

Also in the fall of 2007, Statistics Canada is taking a new direction with one of its flagship publications — [Canadian Agriculture at a Glance](#). Rather than waiting three years after the census to release over 40 exciting articles in one book, articles will appear on Statistics Canada's website at regular intervals starting in the autumn of 2007 and continue over the next two years. This new approach will mean more timely analytical and educational material. Once all the articles are available on the Internet, a beautiful, coffee-table style book will be printed and available for purchase.

The final release in 2008, the [Agriculture–Population linkage](#), matches farm operators with the information they provided on the Census of Population long-form questionnaires. This special database allows the farm population to be compared with the general population for characteristics such as marital status, level of schooling, unpaid work and total household income.

Available at www.statcan.ca/english/agcensus2006

Custom services

Gain unique insight and a competitive advantage

You can order custom data, formats and products — according to your specifications — from the Census of Agriculture, the Census of Agriculture–Population Linkage Database, and the historical databases. Tabulations are subject to confidentiality constraints and subject to a fee.

Custom tabulations — gives you personalized tables using special cross-classifications and/or customized distribution classes. Subject to confidentiality restrictions, you can order them by standard geographic areas or define your own to create unique tables from the Census of Agriculture and Agriculture–Population Linkage Databases as well as the historical databases. Customized data are available for census years 1961 to 2001. Agriculture–Population Linkage Databases were not created for 1966 and 1976.

Custom mapping — lets you present and analyse Census of Agriculture data spatially. Working with the Spatial Analysis and Geomatics Applications team (SAGA), Census of Agriculture user services can provide custom maps for a fee. For more information on SAGA's products and services, please see [page 33](#).

Semi-custom data service — semi-custom products created from standard tabulations are available for users who only want specific variables or certain standard geographic areas. Various formats are available including paper or electronic (i.e., CD-ROM, e-mail).

Prices and delivery depend on the complexity of each request.

For more information please contact:

Léon Laborde
Unit Head, user services
Census of Agriculture
1-800-465-1991
613-951-1090
E-mail: leon.laborde@statcan.ca

Data, geography, reference, analytical and services products, 2006

Data products

- **Farm Data and Farm Operator Data (95-629-XWE)** – All farm and farm operator variables for 2006 and 2001 to the census division (CD) level. For the census consolidated subdivisions (CCS), only the data for 2006 will be published.
 - Release date: May 16, 2007
- **2006 Agricultural Community Profiles (95-631-XWE)** – All farm and farm operator variables for 2006 (accessible by individual community name) to the CCS level plus selected Census of Population variables. The selected community and its related CCS, CD, CAR and province are all displayed on maps.
 - Release date: Fall 2007
- **Selected Historical Data from the Census of Agriculture (95-632-XWE)** – Selected historical farm and operator data.
 - Release date: Fall 2007

- **Agriculture–Population Linkage Data (95-633-XWE)** – Selected 2006 and historical data on socio-economic characteristics of farm operators, data on the farm population, and income profiles of census farm families and households.
 - Release date: Fall 2008

Geography products

- **2006 Census Agricultural Regions Boundary File and Reference Guide (92-174-XWE, 92-174-GWE, 92-174-GIE)** – A cartographic boundary file that delineates CARs, the sub-provincial geographic areas created for disseminating agriculture statistics.
 - Release date: May 16, 2007
- **2006 Agricultural Ecumene Census Division Boundary File and Reference Guide (92-175-XWE, 92-175-GWE, 92-175-GIE)** – A cartographic boundary file that delineates areas of significant agricultural activity in Canada as indicated by the 2006 Census of Agriculture. This file is generalized for small-scale mapping.
 - Release date: Spring 2008

Reference products

- **Reference Maps (95-630-XWE, 95-630-XIE)** – The reference maps provide the geographic boundaries, codes and names for all geographic areas appearing in the data tables for the 2006 Census of Agriculture.
 - Release date: May 16, 2007

Analytical products

- **Canadian Agriculture at a Glance (96-325-XWE)** – Short, analytical articles on the agriculture sector accompanied by charts, tables, maps and full-colour photos.
 - Release date: Fall 2007 through Spring 2009
- **Canadian Agriculture at a Glance : Teacher’s Kit (96-328-XWE)** – Lessons based on the 2006 edition of **Canadian Agriculture at a Glance**.
 - Release date: Fall 2007 through Spring 2009

Services—custom products

- **Custom products and services** – Client-defined data combinations from the Census of Agriculture databases (subject to confidentiality).
 - Release date: Negotiable after release

Data, geography and analytical products, 2001

Data products

2001 Census of Agriculture: Focus is on electronic availability

Electronic media (i.e., Internet/CD-ROM) replaced paper as the primary dissemination medium for the 2001 Census of Agriculture data products. For the first time, all farm and operator data were released initially in

electronic form. Some of these data are available on a print-on-demand basis for a fee of \$250.

Get it faster

This move to electronic dissemination of all data products provides data users with more timely access to farm and operator data at all three subprovincial geographic levels (census agricultural regions, census divisions and census consolidated subdivisions) than in previous censuses. More improvements made possible through electronic dissemination are planned for the 2006 Census.

2001 Census of Agriculture: Free products on the Internet

- **Farm Data (95F0301XIE)** — all 2001 farm data at national, provincial, territorial and two subprovincial geographic levels (census agricultural regions and census divisions). Farm data include basic counts and totals on the number of census farms, land management practices, crop area, livestock and poultry numbers, and farm finances. This product was released on May 15, 2002.
- **Farm Operator Data (95F0355XIE)** — all 2001 operator data at national, provincial and two subprovincial geographic levels. Operator data include information on number of farm operators, operators' sex, age, farm and non-farm work, and injuries. This product was released on November 20, 2002.
- **Agriculture–Population Linkage Data for the 2001 Census (95F0303XIE)** — selected data at the national and provincial levels include socio-economic characteristics such as income profiles for census farm families and households, farm population counts, as well as age, sex, marital status, mother tongue, highest level of schooling and net farm income for farm operators. No linkage databases were created for the 1966 and 1976 Censuses, so historical comparisons are not possible for those years. This product was released on December 2, 2003.

2001 Census of Agriculture: Products for sale

- **Farm Data, full release (95F0304XCB)** — all 2001 farm data at national, provincial, territorial and all three subprovincial geographic levels (including census consolidated subdivisions). Farm data include basic counts and totals on the number of census farms, land management practices, crop area, livestock and poultry numbers, and farm finances.
 - Available on CD-ROM. Price: \$495
- **Farm Operator Data, full release (95F0353XCB)** — all 2001 operator data at national, provincial and all three subprovincial geographic levels and selected historical farm and operator data tables at the national and provincial levels. Operator data include information on number of farm operators, operators' sex, age, farm and non-farm work, and injuries.
 - Available on CD-ROM. Price: \$295
- **All Farm Data plus the Operator and Selected Historical Data (95F0354XCB or 95F0302XIE)** — all 2001 farm data at national, provincial, territorial and all three subprovincial geographic levels (including census consolidated subdivisions). This full subscription also includes operator data plus selected historical data.
 - Available on CD-ROM or on the Internet. Price: \$740, full subscription

Geography products

2001 Census Agricultural Regions Boundary File (92F0174XIE)

- Cartographic boundary file available
- Subprovincial geographic areas created specifically for disseminating agricultural statistics
- Covers all of Canada except the Yukon, Northwest Territories and Nunavut
- Available free on the Internet
- Available on CD-ROM (92F0174XCB). Price: \$100

2001 Agricultural Ecumene of Canada (92F0175XIE)

- Cartographic boundary file available
- Delineates areas of significant agricultural activity in Canada as indicated by the 2001 Census of Agriculture
- Available at the Canada level; generalized for small-scale mapping
- Available free on the Internet
- Available on CD-ROM (92F0175XCB). Price: \$100

Analytical product



Canadian Agriculture at a Glance (96-325-XPB)

Agriculture Division's flagship publication is again available in book format. **Canadian Agriculture at a Glance** contains short, lively analytical articles about the many different aspects of Canadian agriculture and its people. Maps, full-colour photos, graphs and charts add eye-catching and informative visual interpretation to its vast array of subjects. The book, designed with students in mind, avoids jargon and explains technical terms in plain language. **Canadian Agriculture at a Glance** continues its tradition of matching Census of Agriculture data with other Statistics Canada and external data sources. Free articles from **Canadian Agriculture at a Glance**, as well as a teacher's kit, are available online at www.statcan.ca.

- Available in print format. Price: \$49
- Release date: June 9, 2004
- 30% discount to educational institutions

Farm financial statistics

The Agriculture Division produces a variety of statistics on the financial viability of Canadian farms. Data on farm expenses, receipts, prices, assets and liabilities are available as standard and custom products.

Farm Income and Prices

The Farm Income and Prices Section integrates a wide variety of physical and financial data from a range of internal and external government and private sources to produce financial accounts for the agriculture sector for use in the System of National Accounts and for many other users. The following annual estimates are published at the provincial level:

- net farm income
- farm cash receipts by commodity
- farm operating expenses by item and depreciation charges
- direct program payments by program
- value of farm capital by major component
- farm debt outstanding by type of lender
- farm product price index
- farm business cash flow statement
- value added account
- balance sheet of the agricultural sector

Estimates on farm cash receipts, by commodity, and direct program payments, by program, are also published on a quarterly basis at the provincial level. Farm prices and a farm product price index are released monthly at the provincial level.

Whole Farm Data Base

Meeting evolving needs of users

The Whole Farm Data Base (WFDB) is the product of a joint venture between Agriculture and Agri-Food Canada and Statistics Canada. It was developed with the intention to meet the increasing demands by users of agricultural statistics for more disaggregated data at the farm level. There are various potential users, from public sector policy-makers, to industry analysts and private sector decision-makers. The WFDB provides the means for users to evaluate agricultural policies and programs as well as analyze the viability, stability, and competitiveness of various farm businesses.

All the information in a single base

Integrating into one base the agricultural data, which are available from administrative and survey sources, is the essence of the WFDB. While committed to reducing response burden, eliminating duplication and maximizing the use of existing resources, the WFDB can offer users access to a wider than ever range of disaggregated physical and financial data at the farm level. The ultimate objective of this base is to provide a set of data at the whole farm level, that is as complete as possible to produce disaggregated statistics by farm type, revenue class and subprovincial geographic regions.

Whole Farm Data Base structure

There are five major data sources currently offered on the WFDB: the **Canadian Agricultural Income Stabilization and Taxation Data Program*** (CAIS/TDP) 1987-present, the **National Farm Survey (NFS)** 1988-1992, the **June Crops Survey (JCS)** 1993-present, the **July Livestock Survey (JLS)** 1993-present, and the **Farm Financial Survey (FFS)** every two years from 1988 to 2000 and annually starting in 2002.

Custom services

The WFDB provides custom tabulations of physical and financial farm data at the whole farm level. This allows one to obtain detailed farm revenue and expenditure data, sources and level of off-farm income for farm operators and farm families, assets, liabilities and capital investment data, and estimates on land use and livestock inventories — based on specialized needs. All these variables can be disaggregated by farm type, revenue class and subprovincial area. Although the WFDB can be used to produce estimates for selected domains regardless of the revenue level, the base is primarily structured to provide data for farms with reported revenues of \$10,000 and over.

The WFDB can provide estimates for every variable collected on all data sources. However, for reasons of quality and consistency, a specific series of agricultural variables in a standard output format has been devised for each source. Once combined, these series create a comprehensive set of physical and financial data at the whole farm level. The variables selected from each source are complementary, thus providing more thorough coverage of the agricultural sector on an annual basis. Interested clients are encouraged to refer to the **Whole Farm Data Base — Reference Manual (21F0005GIE)**, available free of charge. Data are available in most required formats (paper or electronic [21C0005]: E-mail in CSV, Excel file, etc.).

Sources:

Canadian Agricultural Income Stabilization and Taxation Data Program* (CAIS/TDP)

The Canadian Agricultural Income Stabilization and Taxation Data Program (CAIS/TDP) samples unincorporated and incorporated taxfiler records annually to estimate a range of financial agricultural variables. Detailed operating income and expenses, and off-farm income of operators and farm families compose the variables produced by the CAIS/TDP.

June Crop Survey (JCS)

Estimates from an annual survey of farmers include detailed cropland acreages. Available by subprovincial region, farm type and revenue class starting in 1993.

July Livestock Survey (JLS)

Estimates from an annual survey of farmers include detailed livestock inventories. Available by subprovincial region, farm type and revenue class starting in 1993.

National Farm Survey (NFS)

Estimates from an annual survey of farmers included detailed cropland acreages and livestock inventories. Available by subprovincial region, farm type and revenue class from 1988 to 1992.

* As of the 2003 reference year, the Canadian Agricultural Income Stabilization (CAIS) program replaced the Net Income Stabilization Account (NISA).

Farm Financial Survey (FFS)

Estimates from an annual survey of farmers include detailed balance sheet information, capital investment and capital sales. Available by subprovincial region, farm type and revenue class starting in 1988.

Custom services are subject to confidentiality constraints and are structured on a cost-recovery basis. Call toll-free 1-800-465-1991 for more information about custom services from the Agriculture Division.

Data products

Extraction System of Agricultural Statistics (ESAS) (21F0001XCB)



ESAS is a menu-driven software program available to users in a **CD-ROM** format. Using the WFDB as its source, ESAS allows you to access an extensive series of tables featuring the most commonly requested disaggregated physical and financial farm data. The system offers: a complete itemization of operating revenues and expenses; sources and levels of farm and off-farm income for operators and farm families; assets, liabilities and capital investment for farms; and information on land use and livestock inventories by region, farm type and revenue class. A user's guide and reference manual are included in the CD-ROM.

- By telephone: 1-800-465-1991
- By email: agriculture@statcan.ca
- Release date: June 2007
- Price: Initial subscription: \$250; Subsequent editions: \$175

Whole Farm Data Base (WFDB)–Reference Manual (21F0005GIE)

The **WFDB–Reference Manual** is your guide to the farm financial database. Users will find background information on the WFDB; recommended output formats; data quality; confidentiality; list of variables; products and services; methodology, etc.

- By telephone: 1-800-465-1991
- By email: agriculture@statcan.ca
- Available free on the Internet
- Available free in print (21F0005GPE)

Statistics on Income of Farm Operators (21-206-XIE)

This publication provides information on sources and levels of farm and off-farm income for operators by province, type of farm (based on the North American Industry Classification System) and revenue class. Distributional tables on income of operators are also presented. This publication also includes data highlights and information on concepts, methods and data quality. A relevant article on the story emanating from the data is also featured.

Data from Canada Revenue Agency's income tax returns of farmers operating unincorporated and incorporated farms provide the statistical basis for this publication.

- Subject Matter contact: Lina Di Piéto 613-951-3171
- Release date: Fall 2007
- Available free on the Internet

Statistics on Income of Farm Families (21-207-XIE)

This publication provides information on sources and levels of farm and off-farm income for farm families by province, type of farm (based on the North American Industry Classification System) and farm typology (based on age of operator, dependence on farm revenues and income level). Distributional tables on income of farm families are also presented. This publication also includes data highlights and information on concepts, methods and data quality. A relevant article on the story emanating from the data is also featured.

Data from Canada Revenue Agency's income tax returns of farm families operating a single unincorporated farm provide the statistical basis for this publication.

- Subject Matter contact: Lina Di Piéto 613-951-3171
- Release date: Winter 2008
- Available free on the Internet

Statistics on Revenues and Expenses of Farms (21-208-XIE)

This publication provides detailed financial information on farm-level revenues, expenses and net operating income by province, type of farm (based on the North American Industry Classification System) and revenue class. Information on the degree of specialization for selected farm types and financial performance indicators of farms by province, type of farm and revenue class are also presented. This publication also includes data highlights and information on concepts, methods and data quality. A relevant article on the story emanating from the data is also featured.

Data from Canada Revenue Agency's income tax returns of unincorporated and incorporated farms provide the statistical basis for this publication.

- Subject Matter contact: Lina Di Piéto 613-951-3171
- Release date: Summer 2007 — for reference year 2005 (final estimates); December 2007 — for reference year 2006 (preliminary estimates)
- Available free on the Internet

Farm Financial Survey (FFS) (21F0008XIB)

This electronic publication provides detailed regional statistics on the financial structure of Canadian farms. The publication includes balance sheet (assets and liabilities) of farms by region, financial structure by farm type and revenue class, and capital investment and capital sales by region. In addition to presenting highlights for reference year 2005 it also contains historical data.

- Subject Matter contact: Cindy Heffernan 613-951-2435
- Release date: Spring 2007 — for reference year 2005; January 2008 — for reference year 2006
- Available free on the Internet

Understanding Measurements of Farm Income (21-525-XIE)

This bulletin has been prepared jointly by the Farm Income and Prices Section and Agriculture and Agri-Food Canada. The document describes the different measures of farm income produced by Statistics Canada, the methods by which the measures are constructed, and the uses for which they were designed.

- Subject Matter contact: Marco Morin 613-951-2074
- Available free on the Internet
- Available free in print (21-525-XPB)

Farm Product Price Index (21-007-XIE)

This monthly publication presents indexes of the average price received by farmers from the sale of agricultural products. Monthly and annual indexes of total crops, total livestock and overall prices are included for the provinces and Canada. Also sub-indexes for grains, oilseeds, specialty crops, fruits, vegetables, cattle and calves, hogs, poultry, eggs and dairy are provided at the Canada level. This publication also presents data highlights and information on concepts and methods, and data quality.

- Subject Matter contact: Gail-Ann Breese 204-983-3445
- Release dates: January 8, January 24, March 7, April 25, May 30, June 4, June 26, July 25, September 6, September 26, October 24, December 5, 2007 and January 3, January 23, March 5, 2008
- Available free on the Internet

Agriculture economic statistics electronic publications**Net Farm Income–Agriculture Economic Statistics (21-010-XIE)**

This publication contains annual data from 1926 to date for net farm income for Canada and the provinces. Data highlights and concepts and methods are also included. In May, annual measures for the previous two calendar years are subject to revision. In November, estimates for the previous three years may be revised. Every five years a historical revision is done based on the results of the Census of Agriculture.

- Subject Matter contact: Marco Morin 613-951-2074
- Release dates: May 28 and November 26, 2007
- Available free on the Internet

Farm Cash Receipts–Agriculture Economic Statistics (21-011-XIE)

This publication contains annual data from 1926 to date for farm cash receipts for Canada and the provinces. Data highlights and concepts and methods are also included. In May, annual measures for the previous two calendar years are subject to revision. In November, estimates for the previous three years may be revised. Every five years a historical revision is done based on the results of the Census of Agriculture.

- Subject Matter contact: Estelle Perrault 613-951-2448
- Release dates: February 27, May 28, August 27 and November 26, 2007; February 25, 2008
- Available free on the Internet

Farm Operating Expenses and Depreciation Charges–Agriculture Economic Statistics (21-012-XIE)

This publication contains annual data from 1926 to date for farm operating expenses and depreciation charges for Canada and the provinces. Data highlights and concepts and methods are also included. In May, annual measures for the previous two calendar years are subject to revision. In November, estimates for the previous three years may be revised. Every five years a historical revision is done based on the results of the Census of Agriculture.

- Subject Matter contact: Marco Morin 613-951-2074
- Release dates: May 28 and November 26, 2007
- Available free on the Internet

Value of Farm Capital—Agriculture Economic Statistics (21-013-XIE)

This publication contains annual data from 1926 to date for the value of farm capital, annual data from 1921 to date for the value per acre of farm land and buildings, and annual data from 1986 to date for the value per head of livestock and poultry, at July 1, for Canada and the provinces. Data highlights and concepts and methods are also included. In May, annual measures for the previous two calendar years are subject to revision. In November, estimates for the previous three years may be revised. Every five years a historical revision is done based on the results of the Census of Agriculture.

- Subject Matter contact: Marco Morin 613-951-2074
- Release dates: May 28 and November 26, 2007
- Available free on the Internet

Farm Debt Outstanding—Agriculture Economic Statistics (21-014-XIE)

This publication contains annual data from 1971 to date for farm debt outstanding for Canada and the provinces. Data highlights and concepts and methods are also included. In May, annual measures for the previous two calendar years are subject to revision. In November, estimates for the previous three years may be revised.

- Subject Matter contact: Marco Morin 613-951-2074
- Release dates: May 28 and November 26, 2007
- Available free on the Internet

Direct Payments to Agriculture Producers—Agriculture Economic Statistics (21-015-XIE) (PDF format only)

This publication contains annual data from 1971 to date for direct payments to producers for Canada and the provinces. Data highlights, explanatory notes on direct payments to producers and concepts and methods are also included. In May, annual measures for the previous two calendar years are subject to revision. In November, estimates for the previous three years may be revised.

- Subject Matter contact: Estelle Perrault 613-951-2448
- Release dates: February 27, May 28, August 27 and November 26, 2007; February 25, 2008
- Available free on the Internet

Balance Sheet of the Agricultural Sector—Agriculture Economic Statistics (21-016-XIE)

This publication contains annual data from 1981 to date for the balance sheet of the agricultural sector, at December 31, for Canada and the provinces. Data highlights and concepts and methods are also included. In June, annual measures for the previous two calendar years are subject to revision. In January, estimates for the previous three years may be revised. Every five years a historical revision is done based on the results of the Census of Agriculture.

- Subject Matter contact: Marco Morin 613-951-2074
- Release dates: June 20, 2007 and January 16, 2008
- Available free on the Internet

Agriculture Value Added Account–Agriculture Economic Statistics (21-017-XIE)

This publication contains annual data from 1981 to date for the value added account for Canada and the provinces. Data highlights and concepts and methods are also included. In June, annual measures for the previous two calendar years are subject to revision. In January, estimates for the previous three years may be revised. Every five years a historical revision is done based on the results of the Census of Agriculture.

- Subject Matter contact: Marco Morin 613-951-2074
- Release dates: June 20, 2007 and January 16, 2008
- Available free on the Internet

Farm Business Cash Flows–Agriculture Economic Statistics (21-018-XIE)

This publication contains annual data from 1981 to date for the cash flow statement for Canada and the provinces. Data highlights and concepts and methods are also included. In June, annual measures for the previous two calendar years are subject to revision. In January, estimates for the previous three years may be revised. Every five years a historical revision is done based on the results of the Census of Agriculture.

- Subject Matter contact: Marco Morin 613-951-2074
- Release dates: June 20, 2007 and January 16, 2008
- Available free on the Internet

Farm product prices

The Farm Income and Prices Section provides monthly farm product prices on a custom request basis. A wide range of crop and livestock prices by province are available. In addition, a wide range of crop and livestock prices are available in a CANSIM table, some series going back to the 1980s. The CANSIM table number is 2-0043.

Data are available by paper, fax, e-mail, diskette, CD-ROM, etc.

- Subject Matter contact: Gail-Ann Breese 204-983-3445
- Release dates: January 10, February 7, March 7, April 10, May 8, June 11, July 9, August 8, September 10, October 9, November 7, December 10, 2007 and January 7, 2008

Crops statistics

The statistical program surrounding the production of crops comprises several surveys of farm operators to estimate the production of field crops, vegetables, fruits, greenhouse and nursery products and honey and maple products. Complete supply-disposition analyses of the major field crops are also available.

Data products

Field Crop Reporting Series (22-002-XIB)

The eight publications in this series are released throughout the crop year detailing farm stocks of grain, crop area, yield and production. Stock reports detail the farm-held stocks at the provincial level and farm-held plus commercial stocks at the Canada level for major Canadian grains. The first area report contains the planting intentions of producers while the June estimates are made after most of the seeding has been completed. Yields and levels of production by province are estimated twice, based on expectations to the end of harvest, while the November estimate is released after the harvest.

- Subject Matter contact: David Burroughs 613-951-5138
- Release dates: Report No. 1, January 31; Report No. 2, April 24; Report No. 3, May 9; Report No. 4, June 26; Report No. 5, August 23; Report No. 6, September 11; Report No. 7, October 4; and Report No. 8, December 6, 2007
- Available free on the Internet

•Report No. 1, January 31: Stocks of Canadian Grain at December 31, 2006

Estimated farm stocks at the provincial level and commercial stocks at the national level for the eight major Canadian grains and oilseeds: wheat, oats, barley, rye, flaxseed, canola, corn, and soybeans; and the major special crops: dry peas, lentils, mustard seed, sunflower seed and canary seed.

•Report No. 2, April 24: March Intentions of Principal Field Crop Areas, Canada, 2007

The planting intentions of producers for Canadian field crops area at both the national and provincial level. (Wheat, oats, barley, rye, mixed grains, flaxseed, buckwheat, canola, corn, dry peas, soybeans, beans, lentils, mustard seed and sunflower seed and all other special crops.)

•Report No. 3, May 9: Stocks of Canadian Grain at March 31, 2007

Estimated farm stocks at the provincial level and commercial stocks at the national level for the eight major Canadian grains and oilseeds: wheat, oats, barley, rye, flaxseed, canola, corn, and soybeans; and the major special crops: dry peas, lentils, mustard seed, sunflower seed and canary seed.

•Report No. 4, June 26: Preliminary Estimates of Principal Field Crop Areas, Canada

The post-seeding estimate of area for Canadian field crops at both the national and provincial level. (Wheat, oats, barley, rye, mixed grains, flaxseed, buckwheat, canola, corn, dry peas, soybeans, beans, lentils, mustard seed and sunflower seed and all other special crops.)

•Report No. 5, August 23: July 31 Estimate of Production of Principal Field Crops, Canada

The preharvest estimate of area, yield and production for selected Canadian field crops at both the national and provincial level. (Wheat, oats, barley, rye, mixed grains, flaxseed, canola, and dry peas.)

● **Report No. 6, September 11: Stocks of Canadian Grain at July 31, 2007**

Estimated farm stocks at the provincial level and commercial stocks at the national level for the eight major Canadian grains and oilseeds: wheat, oats, barley, rye, flaxseed, canola, corn, and soybeans; and the major special crops: dry peas, lentils, mustard seed, sunflower seed and canary seed.

● **Report No. 7, October 4: September Estimate of Production of Principal Field Crops, Canada, 2007**

The mid harvest estimate of area, yield and production for Canadian field crops at both the national and provincial level. (Wheat, oats, barley, rye, mixed grains, flaxseed, buckwheat, canola, corn, soybeans, and the major special crops: dry peas, lentils, mustard seed, sunflower seed and canary seed and all other special crops.)

● **Report No. 8, December 6: November Estimate of Production of Principal Field Crops, Canada, 2007**

The postharvest estimate of area, yield and production for Canadian field crops at both the national and provincial level. (Wheat, oats, barley, rye, mixed grains, flaxseed, buckwheat, canola, corn, soybeans, and the major special crops: dry peas, beans, lentils, mustard seed, sunflower seed, hay and all other special crops.) Fall seeded area estimates of winter wheat and fall rye are also available.

Crops Small Area Data (22F0005XDB)

These data are released annually and contain estimates of area, yield and production of field crops at the subprovincial (crop district) level. All of the major grains from 1976 to 2007 are included along with five specialty crops from 1987 to 2007. Geographically, these data are available for Quebec and Ontario in eastern Canada and all of the western provinces. This product is designed for those who need an accurate historical perspective to aid in the analysis of field crops at the crop district level.

- Subject Matter contact: Dave Roeske 613-951-0572
- Release date: February 2008
- Price: \$225
- Available electronically in Excel format by e-mail

Cereals and Oilseeds Review (22-007-XIB)



This publication provides current grain marketing data and commentary on the major Canadian cereals, oilseeds, special crops and their products. Detailed supply and disposition analyses are presented along with exports and imports, cash, future and Canadian Wheat Board forecast prices and domestic use data. A monthly situation report provides industry highlights. Annual supplements contain price, grain processing, and storage and movement data, as well as a description of the concepts, methods and sources. Each issue is an up-to-date source of information for grain analysts, traders, agri-business and the farm community.

- Subject Matter contact: Karen Gray 204-983-2856
- Release dates: January 19, February 22, March 22, April 24, May 24, June 21, July 26, August 28, September 25, October 25, November 22, December 20, 2007 and January 24, February 28, 2008
- Available free on the Internet

Fruit and Vegetable Production (22-003-XIB)

This semi-annual product is released on the Internet and provides an overview of the Canadian fruit and vegetable production sector. Annual estimates of the area, production and value of the major commercially

grown fruit and vegetables are published. For the mushroom growing industry, estimates of area, production, sales, investments and labour costs and employment are available once yearly. Note: The first release in crop year will appear in June and will present the cultivated areas from the Fruit and Vegetable Area Survey conducted in April. The second will appear in February and include area, production, and value data for the crop year.

- Subject Matter contact: Marco Morin 613-951-2074
- Release dates: February 23 and June 22, 2007 (note that some data will be available on CANSIM on February 9 and June 8, 2007)
- Available free on the Internet

Greenhouse, Sod and Nursery Industries (22-202-XIB)

This annual publication provides an overview of the Canadian greenhouse industry. Included are annual estimates of the total area under glass and plastic, months of operation and the total sales. Estimates of employment, labour costs, investments, purchases of plant materials and heating fuel costs are also available. Information on the value of sales of greenhouse vegetables, flowers and ornamental plants are also published, as well as the production of flowers by variety. Also included are estimates on the area, cost of purchases, employment and value of nursery stock and sod. There is also information on the proportion of sales through various channels.

- Subject Matter contact: Marco Morin 613-951-2074
- Release date: April 20, 2007
- Available free on the Internet

Statistical Bulletin: Canadian Potato Production (22-008-XIE)

The three bulletins in this series are released in July, November and January as additional information on the potato crop becomes available. The bulletins contain information at the provincial and national level as to area planted and harvested, average yield, total production, total amount sold, consumed, seeded or fed to livestock, farm price and value.

- Subject Matter contact: Barbara McLaughlin 902-893-7251
- Release dates: July 20, November 23, 2007 and January 18, 2008
- Available free on the Internet

Statistical Bulletin: Production and Value of Honey and Maple Products (23-221-XIB)

This annual bulletin summarizes the production, price and value of honey and maple products, by province. The bulletin is released during the fall of each year.

- Subject Matter contact: Marco Morin 613-951-2074
- Release date: November 23, 2007
- Available free on the Internet

E-mail/fax services

Canola Crush E-mail/Fax Service (22F0001XFB)

A monthly fax service of data published monthly in the **Cereals and Oilseeds Review (22-007-XIB)** providing total canola crushings and oil and meal production. The service is available by an annual subscription.

- Subject Matter contact: Karen Gray 204-983-2856
- Annual Subscription: \$50

Supply and Disposition of Major Grains in Canada E-mail/Fax Service (22F0002XFB)

An e-mail/fax service providing national supply-disposition tables for the major grains for the following three periods: August to December, August to March and August to July. For corn and soybeans the periods are September to December, September to March and September to August. Data include production, farm and commercial stocks, imports, exports, human food and industrial use and animal feeding. Five years of data are provided. Less detailed data are published monthly in the **Cereals and Oilseeds Review (22-007-XIB)**.

- Subject Matter contacts: Karen Gray 204-983-2856 or Susan Anderson 613-951-3859
- Annual Subscription: \$200

Livestock and animal products statistics

Data products

Hog Statistics (23-010-XIE) (quarterly)

This publication contains data on the hog industry: inventory on farms, supply and disposition, farm production and prices.

- Subject Matter contacts: Robert Plourde 613-951-8716 or Don Cutts 613-951-2551
- Release dates: February 15, April 26, August 16, October 25, 2007 and February 14, 2008
- Available free on the Internet

Sheep Statistics (23-011-XIE) (semi-annual)

This publication contains data on the sheep industry: inventory on farms, supply-disposition, farm production and prices.

- Subject Matter contacts: Robert Plourde 613-951-8716 or Don Cutts 613-951-2551
- Release dates: February 15, August 16, 2007 and February 14, 2008
- Available free on the Internet

Cattle Statistics (23-012-XIE) (semi-annual)

This publication contains data on the cattle industry: inventory on farms, supply and disposition, farm production, inventory by farm type and prices.

- Subject Matter contacts: Robert Plourde 613-951-8716 or Don Cutts 613-951-2551
- Release dates: February 15, August 16, 2007 and February 14, 2008
- Available free on the Internet

Dairy Statistics (23-014-XIB)

This publication is a statistical summary of the dairy situation in Canada and the provinces, including farm sales of milk for fluid and manufacturing purposes; cash receipts from farm sales; and production and stocks of creamery butter, cheddar cheese and other dairy products and by-products.

- Subject Matter contact: Mark Elward 613-951-8715
- Release dates: February 15, May 15, August 15, November 15, 2007 and February 15, 2008
- Available free on the Internet

Poultry and Egg Statistics (23-015- XIE)

This publication provides provincial and national level data on the production, disposition and value of chicken, turkeys and eggs. Data are also available on the average price of eggs sold for table consumption, the per capita disappearance of poultry meat and eggs, the production of processed eggs and the stocks of frozen and dried eggs.

- Subject Matter contact: Bernadette Alain 902-893-7251
- Release dates: March 2, May 28, August 30 and November 29, 2007
- Available free on the Internet

Stocks of Frozen and Chilled Meats (23-009-XIE)

This quarterly bulletin provides detailed data on the stocks of frozen beef, pork, veal, mutton, lamb and fancy meats in Canada, by region, for domestic and imported supplies.

- Subject Matter contact: Barbara McLaughlin 902-893-7251
- Release dates: January 25, April 26, July 26 and October 25, 2007
- Available free on the Internet

Alternative Livestock on Canadian Farms (23-502-XIE)

This publication highlights twelve species of livestock found on Canadian farms that are not reported as part of the Livestock and Animal Products Section's ongoing program. Using information from the five Censuses of Agriculture from 1981 to 2001, it gives the number of animals reported, the number of farms they are reported on, the average number per farm and the percentage change from one census period to the next, by province.

- Subject Matter contact: Barbara McLaughlin 902-893-7251
- Last release date: October 2002
- Available free on the Internet

Fur Statistics (23-013-XIE)

This publication contains data on the fur industry: fur inventories and values by type, supply-disposition, as well as import and export data.

- Subject Matter contact: Bernadette Alain 902-893-7251
- Release date: October 4, 2007
- Available free on the Internet

Aquaculture Statistics (23-222-XIE)

This series estimates the sources of economic output, records product inputs, derives gross value added and displays selected primary inputs. Complimenting the value added are production and value estimates by species and province, as well as export data.

- Subject Matter contact: Bernadette Alain 902-893-7251
- Release date: October 31, 2007
- Available free on the Internet

Livestock Feed Requirements Study (23-501-XIE)

This study, done in consultation with provincial livestock specialists, estimates the per animal and total provincial livestock feed requirements for grain, pasture, and harvested roughages by various species.

- Subject Matter contact: Barbara McLaughlin 902-893-7251
- Last release date: January 2003
- Available free on the Internet

Food statistics

Canada Food Stats (23F0001XCB) CD-ROM (23F0001XBB) Downloadable product



Canada Food Stats is an easy-to-use application that is available on a CD-ROM or as a database that can be downloaded directly to your desktop. The product provides access to a broad spectrum of food statistics and indicators. It contains information on per capita food consumption and food prices, nutrition, supply and demand, as well as data on the food industry, processing, employment, productivity, trade and much more. The product provides users with easy access to large volumes of data, access to pre-defined tables or the ability to query the database and create unique tabulations.

This product, developed by Statistics Canada's Agriculture Division in co-operation with Agriculture and Agri-Food Canada, contains 67 formatted tables with up to 40 years of data in some cases, along with topical analyses. There are also a number of data sets available for the provinces, along with selected quarterly and monthly statistics. It is an invaluable research tool for nutritionists, food industry analysts, market researchers, or consumers who are just looking for reliable data on food.

- Subject Matter contact: Mark Elward 613-951-8715; foodstats@statcan.ca
- Release date: June 27, 2007
- Available on CD-ROM or downloadable product: Per Issue: \$81
- Summary data available on the Internet for free in **Food Statistics** (21-020-XIE)

Food Statistics (21-020-XIE)

This publication contains information on food consumption, food prices and nutrition, as well as data on the food industry, processing, employment, productivity and trade.

- Subject Matter contact: Mark Elward 613-951-8715
- Release date: May 28, 2007
- Available free on the Internet

Please note the following publications have been discontinued by the Livestock Section.

Food Consumption in Canada, Part I (32-229-XIB)

This publication contains 15 years of annual supply, disposition, and per capita disappearance data for the following food groups: cereals, sugars and syrups, pulses and nuts, beverages, dairy products and by-products, poultry, eggs and meats. The data tables and related analytical information for all commodities from both Part I and II are included in both publications. The last issue contains data from 1988 to 2002.

- Subject Matter contact: Mark Elward 613-951-8715
- Last release date: June 12, 2003
- Available free on the Internet
- Status: Discontinued

Food Consumption in Canada, Part II (32-230-XIB)

This publication contains 15 years of annual supply, disposition and per capita disappearance data for the following food groups: oils and fats, fruits, vegetables, juice and fish. The data tables and related analytical information for all commodities from both Part I and II are included in both publications. The last issue contains data from 1988 to 2002.

- Subject Matter contact: Mark Elward 613-951-8715
- Last release date: October 31, 2002
- Available free on the Internet
- Status: Discontinued

Livestock Statistics (23-603-XIE)

The last release contains data from 1976 to 2002 for major livestock series: cattle and calves, hogs, sheep, lambs and wool, furs, trade and prices, stocks of frozen meats and apparent per capita meat consumption. Notes on the concepts, methods and data highlights are also included.

- Subject Matter contact: Don Cutts 613-951-2551
- Last release date: March 5, 2003
- Available free on the Internet
- Status: Discontinued

Production of Eggs (23-003-XIB)

This monthly bulletin provides provincial and national level estimates on the number of layers, rates of lay, egg production, farm prices, eggs sold for consumption and those used by producers, leakers and rejects, processed eggs, placements of laying chicks, and average prices of eggs sold for consumption. The last issue contains data from December 2004.

- Subject Matter contact: Bernadette Alain 902-893-7251
- Last release date: February 8, 2005
- Available free on the Internet
- Status: Discontinued

The Dairy Review (23-001-XIB)

This publication is a statistical summary of the dairy situation in Canada and the provinces, including farm sales of milk for fluid and manufacturing purposes; cash receipts from farm sales; and production and stocks of creamery butter, cheddar cheese and other dairy products and by-products.

- Subject Matter contact: Mark Elward 613-951-8715
- Last release date: August 29, 2006
- Available free on the Internet
- Status: Discontinued

Spatial Analysis and Geomatics Applications (SAGA)

The Spatial Analysis and Geomatics Applications (SAGA) Unit provides a variety of products and services using the tools and methodologies of digital image analysis (remote sensing) and geographic information systems (GIS). The program includes operational agricultural and environmental applications, custom mapping, satellite image analysis and geomatics services. These remote sensing and geostatistical products and services are available on a cost-recovery or fee-for-services basis.

Agricultural and environmental remote sensing / GIS applications

The SAGA team has considerable experience and expertise in developing operational remote sensing and integrated geographic information processing applications. The data and products generated by SAGA are available to clients as hard-copy maps or in electronic formats. Some major SAGA application programs include:

- **Crop Condition Assessment Program (CCAP) (22-205-XIE).** The CCAP is a near-real time, value-added product that is available via the Internet. Throughout the agricultural growing season, the CCAP provides weekly crop condition analysis of western Canada based on the low-resolution digital satellite data. This service produces timely, quantitative and objective crop condition information at the provincial, census agricultural region, township and rural municipality levels. The weekly interactive information package includes colour images and maps, graphs, tables and an experimental spring wheat yield model. Available on the Internet for free at : <http://www25.statcan.ca:8081/ccap/ccaphome.jsp>.
- **Customized Mapping Applications: Canadian Agriculture at a Glance.** SAGA prepared all of the maps published in Canadian Agriculture at a Glance (96-325-XPB). All maps are in full colour and available in either paper or electronic format. Standard and custom mapping services are provided by SAGA to clients on a routine basis.
- **Cartographic Boundary File: Agricultural Ecumene of Canada, 2001.** This cartographic boundary file delineates areas of significant agricultural activity in Canada based on the 2001 Census of Agriculture data. An agricultural ecumene is used for displaying agricultural data and limits data presentation to recognized areas of agricultural significance. The 2001 agricultural ecumene was delineated to represent data at the census division level of geography. Ecumene pockets exist in all census divisions for which data are published by the Census of Agriculture. Where data have been suppressed for confidentiality reasons, ecumene pockets in these census divisions have been eliminated. Data collected from census farms are reported in the ecumene pocket of a neighbouring census division. A list of geographic amalgamations can be obtained by contacting user services, Census of Agriculture ([see p. 14](#)).

These products are available in:

ARC/INFO® Export; Coordinates: Lambert, Lat./Long.
Medium: CD-ROM

- **Cartographic Boundary File: Census Agricultural Region (CAR).** A census agricultural region is a subprovincial geographic area used by the Census of Agriculture for disseminating agricultural statistics. In all provinces except Prince Edward Island and Saskatchewan, a census agricultural region is a contiguous grouping of census divisions. In Saskatchewan, census agricultural regions are groupings of adjacent census consolidated subdivisions, but these groupings do not necessarily respect census division boundaries. Census agricultural regions have not been defined for Prince Edward Island, the Yukon, the Northwest Territories or Nunavut. In the Prairies, census agricultural regions are commonly referred to as crop districts.

These products are available in:

ARC/INFO® Export; Coordinates: Lambert, Lat./Long.
Medium: CD-ROM

Research and development

Ongoing research and development is an important component of the SAGA program. As with the custom mapping and spatial data analysis programs, outputs of SAGA's research and development efforts are often available to its clients. Current projects include:

- development of Canadian national land-cover/land-use change statistics and maps using geomatics technologies
- crop condition assessments using high resolution satellite data.
- early season forecast of western Canada's spring wheat yield using NOAA digital satellite data
- land-use and land-use change analysis from high-resolution digital satellite imagery
- geographic information database design and implementation
- use of satellite remote sensing for construction of statistical area sampling frames (ASF)
- the use of digital radar satellite data for land-use and crop monitoring
- geostatistical integration of database software/hardware systems

Other available services and applications

- development of interactive geomatic applications for the Internet
- remote sensing/geographic information system integration and custom mapping
- crop area estimation and area sample frame (ASF) construction using geomatics technologies
- crop yield estimation by user defined statistical units such as risk areas and management districts
- spatial and statistical data integration
- remote sensing/geographic information system consulting and training
- specialized geomatics research and methodology development

For more information, please contact:

Gordon Reichert 613-951-3872

Fax: 613-951-3868

Get more from your agricultural statistics program

A strategic initiative of the Agriculture Division is to enhance analytical work to address issues of public interest related to the agri-food industry in Canada.

A Research and Analysis Working Group within the Division has a mandate to:

- Identify and promote the breadth of topical issues related to agriculture from the farm to the agri-food industry levels, touching on such areas as health, the environment, and rural communities;
- Facilitate short paper research initiatives to enhance public knowledge on topical issues; and
- Increase media relations by profiling research initiatives

The following publications are the vehicles used to communicate the analytical work of the Agriculture Division.

VISTA on the Agri-Food Industry and the Farm Community

VISTA on the Agri-Food Industry and the Farm Community (21-004-XIE)



VISTA is a newsletter for users of agriculture statistics. Each issue contains an article highlighting statistical insights on themes relating to agriculture, food and rural issues.

- Subject Matter contact: Verna Mitura 613-951-8718
- Release dates: ad hoc throughout the year
- Available free on the Internet

Farming Facts



Farming Facts 2002 (21-522-XIE)

This publication presents, in graphic, tabular and textual form a variety of information produced by Statistics Canada for the agricultural community. This edition highlights the results of the 2001 Census of Agriculture and other agriculture surveys.

- Subject Matter contact: Cindy Heffernan 613-951-2435
- Last release date: April 2003
- Available free on the Internet (21-522-XIE) or on paper (21-522-XPE)

Rural and Small Town Canada Analysis Bulletin

Rural and Small Town Canada Analysis Bulletin (21-006-XIE)



Statistics Canada has launched an occasional bulletin series to document the structure and trends in rural Canada. The objective is to provide baseline information for national and provincial discussions of rural issues and to provide a baseline with which local communities can compare their situations.

Vol. 1, No. 1	Rural and small town population is growing in the 1990s	Robert Mendelson and Ray D. Bollman
Vol. 1, No. 2	Employment patterns in the non-metro workforce	Robert Mendelson
Vol. 1, No. 3	The composition of business establishments in smaller and larger communities in Canada	Robert Mendelson
Vol. 1, No. 4	Rural and urban household expenditure patterns for 1996	Jeff Marshall and Ray D. Bollman
Vol. 1, No. 5	How far to the nearest physician?	Edward Ng, Russell Wilkins, Jason Pole and Owen B. Adams
Vol. 1, No. 6	Factors associated with local economic growth	Ray D. Bollman
Vol. 1, No. 7	Computer use and Internet use by members of rural households	Margaret Thompson-James
Vol. 1, No. 8	Geographical patterns of socio-economic well-being of First Nations communities	Robin P. Armstrong
Vol. 2, No. 1	Factors associated with female employment rates in rural and small town Canada	Esperanza Vera-Toscano, Euan Phimister and Alfons Weersink
Vol. 2, No. 2	Population structure and change in predominantly rural regions	Roland Beshiri and Ray D. Bollman
Vol. 2, No. 3	Rural youth migration between 1971 and 1996	Juno Tremblay
Vol. 2, No. 4	Housing conditions in predominantly rural regions	Carlo Rupnik, Juno Tremblay and Ray D. Bollman
Vol. 2, No. 5	Measuring economic well-being of rural Canadians using income indicators	Carlo Rupnik, Margaret Thompson-James and Ray D. Bollman
Vol. 2, No. 6	Employment structure in rural and small town Canada: An overview	Roland Beshiri
Vol. 2, No. 7	Employment structure in rural and small town Canada: The primary sector	Roland Beshiri
Vol. 2, No. 8	Employment structure in rural and small town Canada: The manufacturing sector	Roland Beshiri

Rural and Small Town Canada Analysis Bulletin (continued)

Vol. 3, No. 1	Employment structure in rural and small town Canada: The producer services sector	Roland Beshiri
Vol. 3, No. 2	Urban consumption of agricultural land	Nancy Hofmann
Vol. 3, No. 3	Definitions of rural	Valerie du Plessis, Roland Beshiri and Ray D. Bollman
Vol. 3, No. 4	Employment in rural and small town Canada: An update to 2000	Neil Rothwell
Vol. 3, No. 5	Information and communication technologies in rural Canada	Louise McLaren
Vol. 3, No. 6	Migration to and from rural and small town Canada	Neil Rothwell, Ray D. Bollman, Juno Tremblay and Jeff Marshall
Vol. 3, No. 7	Rural income disparities in Canada: A comparison across the provinces	Vik Singh
Vol. 3, No. 8	Seasonal variation in rural employment	Neil Rothwell
Vol. 4, No. 1	Part-time employment in rural Canada	Justin Curto and Neil Rothwell
Vol. 4, No. 2	Immigrants in rural Canada	Roland Beshiri and Emily Alfred
Vol. 4, No. 3	The gender balance of employment in rural and small town Canada	Justin Curto and Neil Rothwell
Vol. 4, No. 4	The rural/urban divide is not changing: Income disparities persist	Alessandro Alasia and Neil Rothwell
Vol. 4, No. 5	Rural and urban educational attainment: An investigation of patterns and trends, 1981-1996	Alessandro Alasia
Vol. 4, No. 6	The health of rural Canadians: A rural-urban comparison of health indicators	Verna Mitura and Ray D. Bollman
Vol. 4, No. 7	Rural economic diversification: A community and regional approach	Marjorie Page and Roland Beshiri
Vol. 4, No. 8	More than just farming: Employment in agriculture and agri-food in rural and urban Canada	Barbara Keith
Vol. 5, No. 1	Factors associated with household Internet use	Vik Singh
Vol. 5, No. 2	Mapping the socio-economic diversity of rural Canada	Alessandro Alasia
Vol. 5, No. 3	Health status and behaviours of Canada's youth: A rural-urban comparison	Verna Mitura and Ray Bollman
Vol. 5, No. 4	Immigrants in rural Canada: 2001 update	Roland Beshiri
Vol. 5, No. 5	Self-employment activity in rural Canada	Valerie du Plessis

Rural and Small Town Canada Analysis Bulletin (concluded)

Vol. 5, No. 6	Occupational patterns within industry groups: A rural-urban comparison	Erik Magnusson and Alessandro Alasia
Vol. 5, No. 7	The rural-urban income gap within provinces: An update to 2000	Vik Singh
Vol. 5, No. 8	Tourism employment in rural Canada	Roland Beshiri
Vol. 6, No. 1	The loss of dependable agricultural land in Canada	Nancy Hofmann, Giuseppe Filoso and Mike Schofield
Vol. 6, No. 2	Occupational skill level: The divide between rural and urban Canada	Alessandro Alasia and Erik Magnusson
Vol. 6, No. 3	Community demographic trends within their regional context	Pius B. Mwansa and Ray D. Bollman
Vol. 6, No. 4	Social engagement and civic participation: Are rural and small town populations really at an advantage?	Martin Turcotte
Vol. 6, No. 5	A visit to Canada's countryside: Rural tourism	Roland Beshiri
Vol. 6, No. 6	Canada's watersheds: The demographic basis for an urban-rural dialogue	Neil Rothwell
Vol. 6, No. 7	Trends in the prices of rurality	Ray D. Bollman and Marc Prud'homme
Vol. 6, No. 8	Rural employment in the culture sector	Vik Singh
Vol. 7, No. 1	The influence of education on civic engagement: Differences across Canada's rural-urban spectrum	Neil Rothwell and Martin Turcotte

- Subject Matter contact: Ray D. Bollman 613-951-3747
- Available free on the Internet

Rural and Small Town Canada: An Overview (21F0018XIE)

This slide presentation provides a profile of basic structures and trends in rural and small town Canada.

- Subject Matter contact: Ray D. Bollman 613-951-3747
- Available free on the Internet

Agriculture and Rural Working Paper Series

The Agriculture Division publishes working papers on research, analytical results, statistical techniques, methods and concepts. Contact the Agriculture Division by calling toll-free 1-800-465-1991 to order your copy.

No. 1	(21-601-MPE80001)	A description of Theil's RMPSE method in agricultural statistical forecasts (1980)	Stuart Pursey
No. 3	(21-601-MPE81003)	A review of the livestock estimating project with recommendations for the future (1981)	Bernard Rosien and Elizabeth Leckie
No. 4	(21-601-MPE84004)	An overview of the Canadian oilseed industry (1984)	Glenn Lennox
No. 5	(21-601-MPE84005)	Preliminary analysis of the contribution of direct government payments to realized net farm income (1984)	Lambert Gauthier
No. 6	(21-601-MPE84006)	Characteristics of farm entrants and their enterprises in southern Ontario for the years 1966 to 1976 (1984)	Jean B. Down
No. 7	(21-601-MPE84007)	A summary of commodity programs in the United States (1984)	Allister Hickson
No. 8	(21-601-MPE84008)	Prairie summerfallow intensity: An analysis of 1981 census data (1984)	Les Macartney
No. 9	(21-601-MPE85009)	The changing profile of the Canadian pig sector (1985)	Mike Shumsky
No. 10	(21-601-MPE86010)	Revisions to the treatment of imputed house rents in the Canadian farm accounts, 1926-1979 (1986)	Mike Trant
No. 11	(21-601-MPE92011)	The ratio estimator: an intuitive explanation and its use in estimating agriculture variables (1992)	François Maranda and Stuart Pursey
No. 12	(21-601-MPE91012)	The impact of geographic distortion due to the headquarters rule (1991)	Rick Burroughs
No. 13	(21-601-MPE91013)	The quality of agriculture data—strengths and weaknesses (1991)	Stuart Pursey
No. 14	(21-601-MPE92014)	Alternative frameworks for rural data (1992)	A.M. Fuller, Derek Cook and Dr. John Fitzsimons
No. 15	(21-601-MPE93015)	Trends and characteristics of rural and small town Canada (1993)	Brian Biggs, Ray Bollman and Michael McNames
No. 16	(21-601-MPE92016)	The microdynamics and farm family economics of structural change in agriculture (1992)	Phil Ehrensaft and Ray Bollman
No. 17	(21-601-MPE93017)	Grains and oilseeds consumption by livestock and poultry, Canada and provinces, 1992	Livestock and Animal Products Section
No. 18	(21-601-MPE94018)	Trends and patterns of agricultural structural change: Canada/US comparison	Ray Bollman, Leslie A. Whitener and Fu Lai Tung

Agriculture and Rural Working Paper Series (continued)

No. 19	(21-601-MPE94019)	Farm family total income by farm type, region and size for 1990 (1994)	Saiyed Rizvi, David Culver, Lina Di Piéto and Kim O'Connor
No. 20	(21-601-MPE91020)	Adjustment in Canadian agriculture (1994)	George McLaughlin
No. 21	(21-601-MPE93021)	Microdynamics of farm size growth and decline: A Canada-United States comparison	Fred Gale and Stuart Pursey
No. 22	(21-601-MPE92022)	The structures of agricultural household earnings in North America: Positioning for trade liberalization	Leonard Apedaile, Charles Barnard, Ray Bollman and Blaine Calkins
No. 23	(21-601-MPE92023)	Potatoes: A comparison of Canada/USA structure	Glenn Zepp, Charles Plummer and Barbara McLaughlin
No. 24	(21-601-MPE94024)	Farm structure data: A US-Canadian comparative review	Victor J. Oliveira, Leslie A. Whitener and Ray Bollman
No. 25	(21-601-MPE94025)	Grain marketing statistics statistical methods working paper version 2	Karen Gray
No. 26	(21-601-MPE94026)	Farm business performance: Estimates from the Whole Farm Database	W. Steven Danford
No. 27	(21-601-MPE94027)	An attempt to measure rural tourism employment	Brian Biggs
No. 28*	(21-601-MIE1995028)	Delineation of the Canadian agricultural ecumene for 1991	Timothy J. Werschler
No. 29	(21-601-MPE95029)	Mapping the diversity of rural economies: A preliminary typology of rural Canada	Liz Hawkins
No. 30*	(21-601-MIE1996030)	Structure and trends of rural employment: Canada in the context of OECD countries	Ron Cunningham and Ray D. Bollman
No. 31*	(21-601-MIE1996031)	A new approach to non-CMA/CA areas	Linda Howatson-Leo and Louise Earl
No. 32	(21-601-MPE96032)	Employment in agriculture and closely related industries in rural areas: structure and change 1981-1991	Sylvain Cloutier
No. 33*	(21-601-MIE1998033)	Hobby farming – for pleasure or profit?	Stephen Boyd
No. 34*	(21-601-MIE1998034)	Utilization of document imaging technology by the 1996 Canadian Census of Agriculture	Mel Jones and Ivan Green
No. 35*	(21-601-MIE1998035)	Employment patterns in non-metro Canada	Robert Mendelson
No. 36*	(21-601-MIE1998036)	Rural and small town population is growing in the 1990s	Robert Mendelson and Ray D. Bollman
No. 37*	(21-601-MIE1998037)	The composition of business establishment in smaller and larger communities in Canada	Robert Mendelson
No. 38*	(21-601-MIE1998038)	Off-farm work by census-farm operators: An overview of structure and mobility patterns	Michael Swidinsky, Wayne Howard and Alfons Weersink

Agriculture and Rural Working Paper Series (continued)

No. 39*	(21-601-MIE1999039)	Human capital and rural development: What are the linkages?	Ray D. Bollman
No. 40*	(21-601-MIE1999040)	Computer use and Internet use by members of rural households	Margaret Thompson-James
No. 41*	(21-601-MIE1999041)	RRSP contributions by Canadian farm producers in 1994	Marco Morin
No. 42*	(21-601-MIE1999042)	Integration of administrative data with survey and census data	Michael Trant and Patricia Whitridge
No. 43*	(21-601-MIE2001043)	The dynamics of income and employment in rural Canada: The risk of poverty and exclusion	Esperanza Vera-Toscano, Euan Phimister and Alfons Weersink
No. 44*	(21-601-MIE2001044)	Rural youth migration between 1971 and 1996	Juno Tremblay
No. 45*	(21-601-MIE2001045)	Measuring economic well-being of rural Canadians using income indicators	Carlo Rupnik, Margaret Thompson-James and Ray D. Bollman
No. 46*	(21-601-MIE2001046)	The geographical patterns of socio-economic well-being of First Nations communities in Canada	Robin P. Armstrong
No. 47*	(21-601-MIE2001047)	Distribution and concentration of Canadian livestock	Martin S. Beaulieu, Frédéric Bédard and Pierre Lanciault
No. 48*	(21-601-MIE2001048)	Intensive livestock farming: Does farm size matter?	Martin S. Beaulieu, Frédéric Bédard and Pierre Lanciault
No. 49*	(21-601-MIE2001049)	Agriculture statistics for rural development	Ray D. Bollman
No. 50*	(21-601-MIE2001050)	Rural and small town employment: Structure by industry	Roland Beshiri and Ray D. Bollman
No. 51*	(21-601-MIE2001051)	Working time: How do farmers juggle with it and how has it impacted their family total income	Sylvain Cloutier
No. 52*	(21-601-MIE2002052)	Growers of genetically modified grain corn and soybeans in Quebec and Ontario: A profile	Bernard Hategekimana
No. 53*	(21-601-MIE2002053)	Integration of Canadian and U.S. cattle markets	Rita Athwal
No. 54*	(21-601-MIE2002054)	Genetically modified grain corn and soybeans in Quebec and Ontario in 2000 and 2001	Bernard Hategekimana
No. 55*	(21-601-MIE2002055)	Recent migration patterns in rural and small town Canada	Neil Rothwell, Ray D. Bollman, Juno Tremblay and Jeff Marshall
No. 56*	(21-601-MIE2002056)	Performance in the food retailing segment of the agri-food chain	David Smith and Micheal Trant

Agriculture and Rural Working Paper Series (continued)

No. 57*	(21-601-MIE2002057)	Financial characteristics of acquired firms in the Canadian food industry	Martin S. Beaulieu
No. 58*	(21-601-MIE2002058)	Provincial trade patterns	Marjorie Page
No. 59*	(21-601-MIE2002059)	An analysis of profits within the Canadian food processing sector	Rick Burroughs and Deborah Harper
No. 60*	(21-601-MIE2002060)	Rural diversification	Marjorie Page
No. 61*	(21-601-MIE2002061)	Definitions of "rural"	Valerie du Plessis, Roland Beshiri and Ray D. Bollman
No. 62*	(21-601-MIE2003062)	A geographic profile of Canadian livestock, 1991-2001	Martin S. Beaulieu and Frédéric Bédard
No. 63*	(21-601-MIE2003063)	Sub-provincial income disparity in Canada: Evidence from 1992 to 1999	Alessandro Alasia
No. 64*	(21-601-MIE2003064)	Canada-Mexico agricultural economies and trade under closer North American relations	Verna Mitura, Iddi Alhasson and Fernando Romero
No. 65*	(21-601-MIE2003065)	Computer technology adoption by Canadian farm businesses: An analysis based on the 2001 Census of Agriculture	Jean Bosco Sabuhoro and Patti Wunsch
No. 66*	(21-601-MIE2004066)	Factors associated with household Internet use in Canada, 1998-2000	Vik Singh
No. 67*	(21-601-MIE2004067)	Mapping the socio-economic diversity of rural Canada: A multivariate analysis	Alessandro Alasia
No. 68*	(21-601-MIE2004068)	The effect of FDI on agriculture and food trade: An empirical analysis	W.H. Furtan and J.J. Holzman
No. 69*	(21-601-MIE2004069)	Canada's beef cattle sector and the impact of BSE on farm family income	Verna Mitura and Lina Di Piéto
No. 70*	(21-601-MIE2004070)	Measuring industry concentration in Canada's food processing sectors	Darryl Harrison and James Rude
No. 71*	(21-601-MIE2004071)	Trends in non-farm self-employment activity for rural women	Valerie du Plessis

Agriculture and Rural Working Paper Series (concluded)

No. 72*	(21-601-MIE2004072)	The redesign of the Canadian Farm Product Price Index	Andy Baldwin
No. 73*	(21-601-MIE2005073)	Effect of urbanization on the adoption of environmental management systems in Canadian agriculture	Udith Jayasinghe-Mudalige, Alfons Weersink, Brady Deaton, Martin Beaulieu and Mike Trant
No. 74*	(21-601-MIE2005074)	Factors leading to the implementation of beneficial management practices for manure management on Canadian hog operations	Diep Le and Martin S. Beaulieu
No. 75*	(21-601-MIE2005075)	The competitiveness of Canada's poultry processing industry	Hao Liu, John C. Henning, Paul J. Thomassin and Laurie Baker
No. 76*	(21-601-MIE2005076)	Skills, innovation and growth: Key issues for rural and territorial development – A survey of the literature	Alessandro Alasia
No. 77*	(21-601-MIE2006077)	A geographical profile of manure production in Canada, 2001	Nancy Hofmann and Martin S. Beaulieu
No. 78*	(21-601-MIE2006078)	Factors affecting biotechnology innovation in Canada: Analysis of the 2001 biotechnology use and development survey	Daryl van Moorsel, J.A.L. Cranfield and David Sparling
No. 79*	(21-601-MIE2006079)	An Analysis of Financing Innovation and Commercialization in Canada's Functional Food and Nutritional Sector	John Cranfield, Deepananda Herath, Spencer Henson and Dave Sparling
No. 80*	(21-601-MIE2006080)	Impact of Characteristics of the Farmers and their Business on Profitability in the Canadian Hog Industry	Véronique Maltais
No. 81*	(21-601-MIE2006081)	The Demographic Overlap of Agriculture and Rural	Ray D. Bollman
No. 82*	(21-601-MIE2006082)	Northern Ontario's Communities: Economic Diversification, Specialization and Growth	Ray D. Bollman, Roland Beshiri and Verna Mitura
No. 83*	(21-601-MIE2007083)	Factors Driving Canada's Rural Economy	Ray D. Bollman

* Available at www.statcan.ca/english/IPS/Data/21-601-MIE.htm

Products and services related to agriculture

2001 Agriculture Community Profiles (94F0047XIE)

The Agriculture Community Profiles provide free access to Statistics Canada's 2001 Census of Agriculture data for most communities. The profiles include agricultural statistics on population and farm operators, land use and land practices, farm finances, crops and horticulture, and livestock at the national, provincial, CAR and CD levels as well as a few variables at the CCS level. Additional information is provided on data quality, definitions, concepts, terminology, as well as links to other agricultural data, products and services available at Statistics Canada.

- Subject Matter contact: Gordon Reichert 613-951-3872
- Available free on the Internet: <http://www25.statcan.ca:8081/AgrProfile/acphome.jsp>

CANSIM

CANSIM is Statistics Canada's corporate computerized data base network and information retrieval service. In total the CANSIM database contains over 28 million time series collected from subject matter sources throughout Statistics Canada and from outside sources such as the Bank of Canada. Currently 30,800 time series from Agriculture Division are on CANSIM.

On-line access to CANSIM

Complete sets or subsets of the CANSIM database are available to the private and public sectors from various commercial distributors under licence to Statistics Canada. CANSIM is also accessible on the Statistics Canada Internet site at www.statcan.ca.

CANSIM university base

The entire CANSIM database is available to university and college subscribers via Internet delivery from a university distributor. Use of the database is restricted to educational institutions for the purposes of teaching and academic research. Most of the 30,800 agriculture time series are also available through the University Base Internet service.

More information about CANSIM products and services can be obtained by calling the toll-free general enquiries line at 1-800-263-1136.

Learning Resources and E-STAT



The **Learning Resources** section of Statistics Canada's website at www.statcan.ca is designed specifically for educators. It has separate entrances for K-12 students and teachers and for the post secondary community. It brings together a vast array of useful resources: teaching tools by subject, data and content and to support curriculum, and the E-STAT interactive learning tool. Over 200 lesson plans are available, listed for 17 subjects, including agriculture. **The Canadian Agriculture at a Glance** teacher's kit contains 38 lessons as well as the complete articles from the book on-line. **The Kids' Zone** includes a Farming Facts crossword puzzle. Educators can access free workshops and support given by five regional education representatives across Canada.

For more information, visit **Learning Resources** at www.statcan.ca or contact your regional education representative directly:

- Atlantic Canada - Sarah Cassidy, Halifax
sarah.cassidy@statcan.ca, 902-426-4881
- Quebec - Yves Saint-Pierre, Montréal
yves.saint-pierre@statcan.ca, 514-496-8429
- Ontario - Sandra McIntyre, Toronto
sandra.mcintyre@statcan.ca 416-973-9847
- Prairies, N.W.T. and Nunavut - Danielle Rondeau, Regina
danielle.rondeau@statcan.ca, 306-780-7445
- British Columbia and Yukon - Marion Smith, Vancouver
marion.smith@statcan.ca, 604-666-1148

E-STAT

E-STAT is Statistics Canada's interactive teaching and learning tool for the education community. First produced in 1992, **E-STAT** offers an enormous warehouse of reliable and timely statistics about Canada and its ever-changing people. **E-STAT** is available free online to educational institutions that register.

With thousands of CANSIM tables along with historical and current population and agriculture census data, **E-STAT** brings data to life in colourful graphs and maps. Students will find this tool very helpful in completing their assignments and learning more about Canadian society.

E-STAT comes with a host of curriculum-relevant activities developed by educators for senior elementary and up. With the institution's username and password, teachers and students can access **E-STAT** from their own home. **E-STAT** is now more convenient, easier and faster to use than ever before!

Key features

- The annual updating of CANSIM tables in E-STAT is done in July.
- E-STAT also contains:
 - The complete 2001 Census profile, as well as census data from other recent and historical censuses
 - All articles from **Canadian Social Trends** since the winter 1998 issue
 - Content from **Human Activity and the Environment 2000** and annual updates
 - All articles from **Health Reports** since 1995
 - Selected articles from **Juristat**

Join the thousands of Canadian educational institutions already enjoying this multi-purpose learning tool. Easy-to-use, incredibly thorough and dynamic, **E-STAT** spurs students on to discover Canada.

Visit **E-STAT** at <http://estat.statcan.ca>

International trade information

Statistics Canada has information on every commodity imported into or exported from Canada. Each year we process over 60 million import and export transactions. The resulting information is used to produce the **official** database of Canada's international merchandise trade.

Every month data are produced on the quantity and value of more than 19,000 commodities coming from, or destined to, over 250 countries. They can be used to determine market shares, identify foreign and domestic market trends, monitor Canada's trading status, examine transportation implications, and monitor price and volume of traded goods. Monthly, quarterly or annual data are provided at the most detailed level or aggregated to provide a broad picture. Trade data are compiled, analyzed and released monthly. Data for a given month are, on average, available within 42 days after the end of the reference period.

Data products

World Trade Atlas®—Canada Edition (WTA—CE)

The **WTA—CE** is a product from the International Trade Division of Statistics Canada and Global Trade Information Services Inc. It contains Canada's trade activity with the rest of the world.

Product features

- Canadian merchandise trade data with over 250 trading partners
- Over 8 years of the most recent monthly data
- Over 19,000 import and 6,000 export commodities
- Detailed Harmonized System (HS) exports and imports data at the HS-8 and HS-10 digit level respectively
- National, provincial, territory and U.S. state detail
- Currency conversion
- Value, quantity, average price
- Monthly, quarterly, biannual and annual series
- Country, province/territory, and product groups

The **WTA—CE** also offers: drill down/drill up capabilities from low level to high level of detail; powerful graphing capabilities; sort and "Top/Bottom" reporting functions; keyword searchable fields; easy export of data for use in other applications; and online help.

World Trade Analyzer Data Base

Discover a world of trade information!

The **World Trade Analyzer** shows merchandise trade flows between member countries of the United Nations.

Product features

- Compare and analyze trade statistics for producing and consuming nations
- Search by keyword
- Create tables
- Drill down and aggregate hierarchical data

- Find detail and aggregate hierarchical data
- Graph results
- Export findings to other applications

Highlights

- Examine more than 800 commodities at the Standard International Trade Classification (SITC, revision 2) 4-digit level
- Access annual data from 1985 at the SITC 4-digit level
- Trace the activities of more than 180 global trading partners
- Track commodity exports and imports, determine market potential, and identify trends
- Find top producing and top consuming nations
- View data in 14 different currencies

A toll-free technical support Help Line is available to all clients.

Custom services

Our data, your way!

Get Canadian or World trade data tabulated just the way you want it! Trade information is available at various levels of detail on an ongoing or one-time basis.

Trade data that are available

Canadian

- Over 35 years of data
- HS-based monthly data from 1988 to present
- More than 19,000 import commodities (HS, 10-digit level)
- More than 6,000 export commodities (HS, 8-digit level)
- North American Industrial Classification System (NAICS)
- Data prior to 1988 (other classifications)

World

- Adjusted UN data from 1985 to date
- Over 800 commodities (SITC, rev. 2, 4-digit level)
- Over 180 trading partners

Weight of exported and imported commodities data

Discover the weight of specific goods entering and leaving Canada, the mode of transportation (marine, rail, road or air) used, which shipping routes are the busiest and much more. This kind of information will help carry out market analysis, evaluate infrastructure needs, measure market share and formulate policy.

Weight variables can be combined with other international trade variables, including:

- value
- HS-6 digit level
- imports: country of origin or export
- imports: port or province of clearance
- exports: port or province of origin
- exports: country or state (United States) of destination
- mode of transportation

Exporter Register

The Register provides information on the number of exporters and the value of their domestic exports by industry based on the North American Industrial Classification System (NAICS), exporter size, destination of export and province of residence. Employment size variable is also available for the most current year of data only. Data are available from 1993 to 2004.

To order or to get more information on the products and services offered by the International Trade Division, contact one of our client services representatives.

Marketing and client services

International Trade Division

Telephone: 1-800-294-5583 or 613-951-9647

Fax: 613-951-0117

Email : trade@statcan.ca

Products and services related to agriculture

Geography products and services *

The Geography Division maintains a spatially referenced geographic database in support of the Censuses of Population and Agriculture, the Standard Geographical Classification and other Statistics Canada programs. The Division also develops geographical concepts, delineates geographic areas, publishes maps and other reference materials, posts on-line products through the Statistics Canada website (www.statcan.ca), produces files on CD-ROM and offers a variety of services.

Geography products for the 2006 Census reflect changes to geography concepts, as well as more precise geometry, and more detailed cartographic features (such as water, roads and road names).

Geographic reference products

A full range of geographic reference products and tools are available free on the Internet. Many of these are also available for fee as CD-ROMs and print publications.

- The **Geography Catalogue, 2006 Census** (92-196-XIE) describes the geography products and services available from Statistics Canada for the 2006 Census. It provides highlights of what's new about geographic products for the census, as well as illustrations of several products. It includes a glossary of geography terms, the geography hierarchy diagram and a table showing the number of geographic units by province and territory for the census.
- **GeoSearch** (92-197-XWE) is an interactive mapping application that makes it easy to view and map many places in Canada, and obtain basic geographic and demographic data for those places.
- New functionality for 2006 includes linking to 2006 Census Reference Maps and Community Profiles, and a thematic mapping option for selected census topics.
- **Illustrated Glossary** (92-195-XIE) – The Geography website gives access to an illustrated glossary that presents geography concepts, products and services, as well as links to online tutorials and detailed definitions.

* The majority of our products are available for free on the Internet (www.statcan.ca).

- **Geography Definitions (2006 Census Dictionary)** – The Geography section of the **2006 Census Dictionary** (92-566-XWE) presents an overview of what's new for 2006 along with definitions for geographic concepts, products and other terms. Also included is a detailed description of each term, any delineation rules, special notes, data quality information or applications relevant to the term, as well as some historical information and subject index.
- **Reference guides** – Most Geography products come with free reference guides that describe the content and applications of the product, as well as data quality, record layouts, and other information. Reference guides are included as PDF files with the products when they are distributed. The guides are also accessible online in HTML format.
- **Reference maps** – Reference maps show the location of the geographic areas for which census data are tabulated and disseminated. The maps display the boundaries, names and codes of standard geographic areas, as well as major cultural and physical features, such as roads, railroads, coastlines, rivers and lakes.

The complete set of all reference maps for 2006 is available as PDF files on DVD-ROM for \$275 (92-172-XVB).

- **National reference maps** (covering all of Canada) are available. There are four maps in the series showing the location of the following geographic areas: Census Metropolitan Areas and Census Agglomerations (92-140-XIB), Census Divisions (92-141-XIB), Economic Regions and Census Divisions (92-142-XIB) and the Statistical Area Classification (92-143-XIB).
- **Census Division and Census Subdivision Reference Maps** (12-572-XWE) cover all of Canada, by province and territory.
- **Census Tract Reference Maps, by Census Metropolitan Areas or Census Agglomerations** (92-146-XIB) cover all 33 census metropolitan areas (CMAs) and the 15 census agglomerations (CAs) with census tracts.
- **Dissemination Areas Reference Maps, by Census Tracts, for Census Metropolitan Areas and Census Agglomerations** (92-147-XIB) cover all 33 census metropolitan areas (CMAs) and the 15 census agglomerations (CAs) that are part of the census tract program.
- **Dissemination Area Reference Maps, by Non-tracted Census Agglomerations** (92-148-XIB) cover the smaller census agglomerations that are not part of the census tract program.
- **Dissemination Area Reference Maps, by Census Subdivisions, for areas outside Census Metropolitan Areas and Census Agglomerations** (92-145-XIB) cover areas outside census metropolitan areas (CMAs) and census agglomerations (CAs). Each map in the set covers one census subdivision (CSD) and shows the boundaries and codes of dissemination areas, designated places and their names as well as urban and rural areas within that CSD.
- **Thematic maps** (92-173-XIE) show the spatial distribution of one or more specific data themes for standard geographic areas.
- **Geography Working Paper Series** – The **Geography Working Paper Series** is intended to stimulate discussion on a variety of topics covering conceptual, methodological or technical work to support the development and dissemination of the Geography Division's data, products and services.

- **Interim List of Changes to Municipal Boundaries, Status and Names** (92F0009XIB) is a report that provides a summary of changes to municipal boundaries, status and names. The list is produced on an annual basis for changes that occurred during the previous year.
- **Standard Geographical Classification (SGC)** (12-571-XWE) is a system of names and codes representing areas of Canada. It consists of a three-tiered hierarchy – province or territory, census division and census subdivision.

Geographic data products

Population and dwelling counts from the 2006 Census are available free on the Internet or in print publications. The levels of geography covered are Canada, provinces and territories, and other geographic areas including census subdivisions (municipalities), census metropolitan areas and census agglomerations. Look for the **Population and Dwelling Count Highlight Tables – 97-550-XWE2006002** and **A National Overview – 92-200-XPB**

GeoSuite 2006 (92-150-XCB) is a geographic reference tool for data retrieval, query and tabular output with software and data (2006 Census population and dwelling counts) on a CD-ROM. GeoSuite includes a dissemination area (DA) reference map listing that facilitates identification of appropriate DA reference maps. The GeoSuite CD-ROM includes the 2006 Dissemination Area to 2001 Dissemination Area and 2006 Dissemination Block to 2001 Block correspondence lists as separate flat ASCII files.

Geographic Attribute File (92-151-XBB) is an ASCII file which assigns each dissemination block (the basic geographical unit of census data dissemination) the codes and names of all higher geographic levels.

Correspondence Files (92-156-XBB) - allows comparison between the 2006 and the 2001 geographic areas.

Spatial information products

Spatial information provides the shape and location of geographic features. The boundaries, road network and other features of standard geographic areas are available in digital form for mapping and geographic information system (GIS) applications. These products include Digital Boundary Files (DBFs), Cartographic Boundary Files (CBFs) and Road Network Files (RNFs).

- **Boundary Files** (92-160-XWE) portray the geographic limits used for census dissemination and are available for provinces and territories, census divisions, economic regions, census metropolitan areas and census agglomerations, census consolidated subdivisions, and census subdivisions.
- **Dissemination Block Boundary Files** (92-163-XWE) portray the dissemination block boundaries for which 2006 Census data are disseminated.
- **Dissemination Area Boundary Files** (92-169-XWE) portray the dissemination area boundaries for which 2006 Census data are disseminated.
- **Census Tract Boundary Files** (92-168-XWE) portray the census tract boundaries for which 2006 Census data are disseminated.
- **Federal Electoral District Boundary Files (2003 Representation Order)** (92-171-XWE) portray the federal electoral district boundaries for which 2006 Census data are disseminated.

- **Urban Area Boundary Files** (92-164-XWE) portray the urban area boundaries for which 2006 Census data are disseminated.
- **Designated Places Boundary Files** (92-165-XWE) portray the designated places boundaries for which 2006 Census data are disseminated.
- **Population Ecumene Census Division Cartographic Boundary File** (92-159-XWE) contains a generalised population ecumene based on 2006 Census population density data with at least one ecumene polygon for every census division.
- **Road Network File (RNF)** (92-500-XWE) is a digital representation of Canada's national road network, containing information such as street name, type, direction and address ranges. The information comes from the National Geographic Database (NGD).

Attribute data products

Attribute data products include the **Postal Code Conversion File** and the **Postal Codes by Federal Ridings File**.

Postal code products for the 2006 Census are currently under review. The planned release for these products is in the third quarter of 2007. Until that time, postal code products containing 2001 Census data will continue to be available for fee; contact infostats@statcan.ca.

- The **Postal Code Conversion File** (PCCF) (92-153-XCB) provides a link between six-character postal code and standard 2006 Census geographic areas (such as dissemination areas, census subdivisions and census tracts).
- The **Postal Code Conversion File - Update** (PCCF) (92-153-UCB) is updated with new postal codes on a semi-annual basis and is available in January and July.
- The **Postal Codes by Federal Ridings File** (PCFRF) (92-193-XCB) provides a link between the six character postal codes and the federal electoral districts (2003 Representation Order).
- The **Postal Code by Federal Ridings File – Update** (PCFRF) (92-193-UCB) is updated with new postal codes on a semi-annual basis and is available in January and July.

Geographic services

Statistics Canada provides a variety of services, including custom mapping, custom data extraction (geocoding) and the development of custom geography products.

For further information concerning these and other Geography products and services, contact us by calling the National inquiries line at 1-800-263-1136. You can also contact us by e-mailing infostats@statcan.ca or visiting our website at www.statcan.ca.

Prices Division

Mandate

Prices Division is responsible for producing price indexes covering a wide range of transactions in the economy, from consumer price indexes to industrial product price indexes, capital expenditures price indexes and farm input price indexes.

Price indexes are used in different ways by large groups of users, notably to deflate the National Accounts output, analyse the various economic variables (such as output and income) in real terms, and track inflation. They are also used to index and adjust contracts and government transfer payments to other governments and individuals.

In addition to time indexes, the Division produces some spatial comparisons at the national level and relative to OECD countries under the purchasing power parities program. In addition, the Division manages a program of spatial indexes with a very different purpose: to adjust the salaries of public servants working in isolated and foreign posts.

Regular production of price index statistics over a year includes:

- Ninety-seven releases in **The Daily**, three regular catalogue publications, analytical reports and many special requests; and
- A statistical information service that meets customer requirements by producing electronic tables and custom tabulations.

Input-Output Model Simulations for primary agriculture

The AAFC (Agriculture and Agri-Food Canada) input-output (I-O) models are used to simulate the economic impact on the business sector of an expenditure on a given basket of goods and services or the output of one or several industries.

The distinctive features of these models are that the shocks are more detailed in terms of agriculture activities. The following agriculture activities are added to the standard model: wheat, feed grain, oilseed, potatoes, fruits and vegetables, other crops, dairy, cattle, hogs, poultry, eggs and other livestock.

The simulation results from a "shock" to the AAFC I-O models will show the direct and indirect impacts, which industries benefit the most, the number of jobs created, estimates of indirect taxes and subsidies generated, etc.

A price of \$856.00 will be charged for a simulation. The model is based on 2003 input-output data.

Contact: Ronald Rioux, Industry Accounts Division 613-951-3697

Ordering information

Publications

All electronic publications (HTML and PDF) are free as of **April 24, 2006**.

Ordering by phone, mail, fax or e-mail is easy. When ordering by mail or fax, just complete and send us the order form at the back of this catalogue. Be sure to indicate the quantities required, method of payment, and enclose the correct amount, when appropriate. See below for payment information.

By mail:	Send your order to: Statistics Canada Finance Division R.H. Coats Bldg., 6th Floor 100 Tunney's Pasture Driveway Ottawa, ON K1A 0T6	By phone:	In Canada and the US, call toll-free 1-800-267-6677
		By fax:	1-877-287-4369
		By e-mail:	infostats@statcan.ca

Note: Phone and fax orders will be treated as originals. Please do not send written confirmation.

Publications are also available through authorized agents, bookstores and selected libraries.

Fax services

To subscribe to any of the fax services, send a fax to Agriculture Division 613-951-3868 or call toll-free 1-800-465-1991.

Payment Information:

Cheques and money orders:	Please make cheques and money orders payable to the Receiver General for Canada.
Purchase orders:	Purchase orders must be accompanied by an authorized signature.
Credit cards:	VISA, MasterCard and American Express orders are accepted with card number, expiry date and cardholder signature.
Canadian clients:	Please add either GST and applicable PST or HST to all listed prices. No shipping charges in Canada.
Clients outside Canada:	Please add shipping charges as shown on page 58 .

2006 Census of Agriculture data and analytical products price list

Catalogue number	Title	Reference page	Issue frequency	Price
				CAN\$
92-174-XWE	2006 Census Agricultural Regions Boundary File and Reference Guide	15	5 years	free
92-174-GWE	2006 Census Agricultural Regions Boundary File and Reference Guide	15	5 years	free
92-174-GIE	2006 Census Agricultural Regions Boundary File and Reference Guide	15	5 years	free
92-175-XWE	2006 Agricultural Ecumene Census Division Boundary File and Reference Guide	15	5 years	free
92-175-GWE	2006 Agricultural Ecumene Census Division Boundary File and Reference Guide	15	5 years	free
92-175-GIE	2006 Agricultural Ecumene Census Division Boundary File and Reference Guide	15	5 years	free
95-629-XWE	Farm Data and Farm Operator Data	14	5 years	free
95-630-XWE	Reference Maps	15	5 years	free
95-630-XIE	Reference Maps	15	5 years	free
95-631-XWE	2006 Agricultural Community Profiles	14	5 years	free
95-632-XWE	Selected Historical Data from the Census of Agriculture	14	5 years	free
95-633-XWE	Agriculture–Population Linkage Data	15	5 years	free
96-325-XWE	Canadian Agriculture at a Glance	15	5 years	free
96-328-XWE	Canadian Agriculture at a Glance : Teacher's Kit	15	5 years	free

2001 Census of Agriculture data and analytical products price list

Catalogue number	Title	Reference page	Issue frequency	Price
				CAN\$
92F0174XIE	Census Agricultural Regions Boundary File for the 2001 Census of Agriculture (Internet)	17	5 years	free
92F0174XCB	Census Agricultural Regions Boundary File for the 2001 Census of Agriculture (CD-ROM)	17	5 years	100
92F0175XIE	Agricultural Ecumene Census Division Boundary File for the 2001 Census of Agriculture (Internet)	17	5 years	free
92F0175XCB	Agricultural Ecumene Census Division Boundary File for the 2001 Census of Agriculture (CD-ROM)	17	5 years	100
95F0301XIE	Farm data for the 2001 Census of Agriculture (PROV, CAR, CD)	16	5 years	free
95F0304XCB	Farm data for the 2001 Census of Agriculture (PROV, CAR, CD and CCS)	16	5 years	495
95F0354XCB	Farm data and farm operator data for the 2001 Census of Agriculture plus selected historical data (PROV, CAR, CD and CCS)	16	5 years	740
95F0302XIE	Farm data and farm operator data for the 2001 Census of Agriculture plus selected historical data (PROV, CAR, CD and CCS) – Internet version of 95F0354XCB	16	5 years	740
95F0355XIE	Farm operator data for the 2001 Census of Agriculture (PROV, CAR, CD)	16	5 years	free
95F0353XCB	Farm operator data and selected historical data for the 2001 Census of Agriculture (PROV, CAR, CD and CCS)	16	5 years	295
95F0303XIE	Agriculture-Population Linkage Data for the 2001 Census	16	5 years	free
96-325-XPB	Canadian Agriculture at a Glance	17	5 years	49

Data products price list

Catalogue number	Title	Reference page	Issue frequency	Price
				CAN\$
21-004-XIE	VISTA on the Agri-Food Industry and the Farm Community	35	Occasional	free
21-006-XIE	Rural and Small Town Canada Analysis Bulletin	36	Occasional	free
21-007-XIE	Farm Product Price Index	22	Monthly	free
21-010-XIE	Net Farm Income–Agriculture Economic Statistics	22	Semi-annual	free
21-011-XIE	Farm Cash Receipts–Agriculture Economic Statistics	22	Semi-annual	free
21-012-XIE	Farm Operating Expenses and Depreciation Charges–Agriculture Economic Statistics	22	Semi-annual	free
21-013-XIE	Value of Farm Capital–Agriculture Economic Statistics	23	Semi-annual	free
21-014-XIE	Farm Debt Outstanding–Agriculture Economic Statistics	23	Semi-annual	free
21-015-XIE	Direct Payments to Agriculture Producers–Agriculture Economic Statistics	23	Semi-annual	free
21-016-XIE	Balance Sheet of the Agricultural Sector–Agriculture Economic Statistics	23	Semi-annual	free
21-017-XIE	Agriculture Value Added Account–Agriculture Economic Statistics	24	Semi-annual	free
21-018-XIE	Farm Business Cash Flows–Agriculture Economic Statistics	24	Semi-annual	free
21-020-XIE	Food Statistics	31	Annual	free
21-206-XIE	Statistics on Income of Farm Operators	20	Annual	free
21-207-XIE	Statistics on Income of Farm Families	21	Annual	free
21-208-XIE	Statistics on Revenues and Expenses of Farms	21	Annual	free
21-522-XPE	Farming Facts	35	Irregular	free
21-522-XIE	Farming Facts	35	Irregular	free
21-525-XIE	Understanding Measurements of Farm Income	21	Occasional	free
21-525-XPB	Understanding Measurements of Farm Income	21	Occasional	free
21-601-MIE	Agriculture and Rural Working Paper Series	39	Irregular	free
21F0005GPE	Whole Farm Data Base Reference Manual	20	Annual	free
21F0005GIE	Whole Farm Data Base Reference Manual	20	Annual	free

Data products price list (continued)

Catalogue number	Title	Reference page	Issue frequency	Price
				CAN\$
21F0001XCB	Extraction System of Agricultural Statistics (ESAS) (initial subscription)	20	Annual	250
21F0008XIB	Farm Financial Survey	21	Annual	free
22-002-XIB	Field Crop Reporting Series	25	Irregular	free
22-003-XIB	Fruit and Vegetable Production	26	Semi-annual	free
22-007-XIB	Cereals and Oilseeds Review	26	Monthly	free
22-008-XIE	Statistical Bulletin: Canadian Potato Production	27	Triannual	free
22-202-XIB	Greenhouse, Sod and Nursery Industries	27	Annual	free
22F0001XFB	Canola Crush E-mail/Fax Service (annual subscription)	28	Monthly	50
22F0002XFB	Supply and Disposition of Major Grains E-Mail/Fax Services (annual subscription)	28	Irregular	200
22F0005XDB	Crops Small Area Data	26	Annual	225
23-001-XIB	The Dairy Review (Discontinued)	32	Quarterly	free
23-003-XIB	Production of Eggs (Discontinued)	32	Monthly	free
23-009-XIE	Stocks of Frozen and Chilled Meats	30	Quarterly	free
23-010-XIE	Hog Statistics	29	Quarterly	free
23-011-XIE	Sheep Statistics	29	Semi-annual	free
23-012-XIE	Cattle Statistics	29	Semi-annual	free
23-013-XIE	Fur Statistics	30	Semi-annual	free
23-014-XIB	Dairy Statistics	29	Quarterly	free
23-015-XIE	Poultry and Egg Statistics	29	Quarterly	free
23-221-XIB	Production and Value of Honey and Maple Products	27	Annual	free
23-222-XIE	Aquaculture Statistics	30	Annual	free
23-501-XIE	Livestock Feed Requirements Study	30	Occasional	free
23-502-XIE	Alternative Livestock on Canadian Farms	30	Occasional	free
23-603-XIE	Livestock Statistics (Discontinued)	32	Quarterly	free

Data products price list (concluded)

Catalogue number	Title	Reference page	Issue frequency	Price
				CAN\$
23F0001XCB	Canada Food Stats	31	Annual	81
23F0001XBB	Canada Food Stats	31	Annual	81
32-229-XIB	Food Consumption in Canada, Part I (Discontinued)	31	Annual	free
32-230-XIB	Food Consumption in Canada, Part II (Discontinued)	32	Annual	free
94F0047XIE	2001 Agriculture Community Profiles	44	Occasional	free

*For per issue prices, refer to the catalogue descriptions.

All electronic publications (HTML and PDF) are free as of **April 24, 2006**.

Catalogue number extensions (e.g., 21-004-XIE) indicate a product's format and language.

	Internet	Paper	CD	Diskette	Email/fax	Data Base
English	XIE, XWE	XPE	XCE	XDE	XFE	XBE
French	XIF, XWF	XPF	XCF	XDF	XFF	XBF
Bilingual	XIB	XPB	XCB	XDB	XFB	XBB

Clients outside Canada

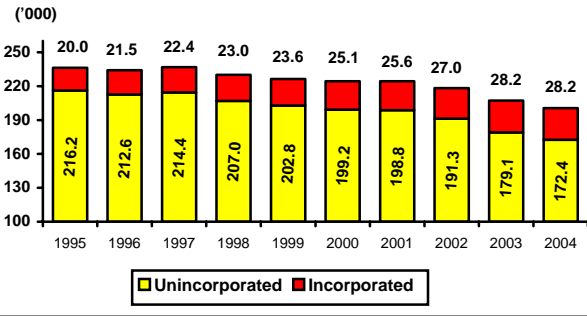
Shipping charges outside Canada (in CAN\$)		
	U.S.	Other countries
Monthly	\$72	\$120
Quarterly	\$24	\$40
Annual	\$6	\$10

Agricultural quick facts – Canada

from the Whole Farm Data Base*

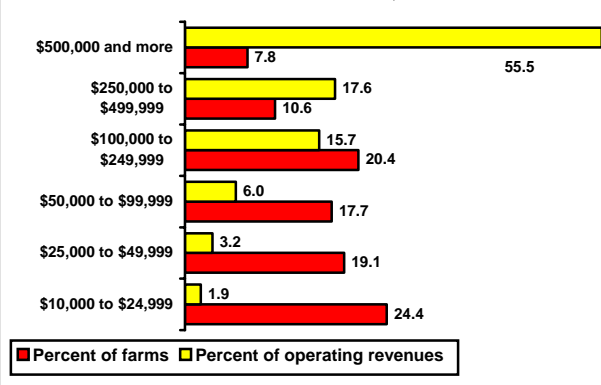


Chart 1. Number of farms, 1995 to 2004
(Incorporated and unincorporated sectors)



Source: WFDB, CAIS/TDP

Chart 2. Distribution of farms and operating revenues, by revenue class, 2004
(Incorporated and unincorporated sectors)
Number of farms: 200,870



Source: WFDB, CAIS/TDP

***Whole Farm Data Base (WFDB)**

Integrating into one base the agricultural data, which are available from administrative and survey sources, is the essence of the WFDB. It offers users access to a wider than ever range of disaggregated physical and financial data at the farm level.

There are several major data sources currently offered in the WFDB: the Canadian Agricultural Income Stabilization and Taxation Data Program (CAIS/TDP), the Farm Financial Survey (FFS), the June Crops Survey (JCS) and the July Livestock Survey (JLS). Please refer to the WFDB Reference Manual (appendix C) for a summary of the sampling and methodology for each of these data sources.

The WFDB is the product of a joint venture by Agriculture and Agri-Food Canada and Statistics Canada.

Estimates presented in the Agricultural quick facts cover farms with gross operating revenues of \$10,000 or more. Incorporated farms with agricultural sales below \$25,000 are excluded from the CAIS/TDP.

Table 1. Total operating revenues, by revenue class, 2004
Incorporated and unincorporated sectors

Number of farms	C.V.	Total operating revenues (\$'000)	C.V.	Average per farm (\$)	C.V.
All farms					
200,870	a	42,219,707	a	210,184	a
\$500,000 and more					
15,750	a	23,433,194	a	1,487,822	a
\$250,000 to \$499,999					
21,375	a	7,427,840	a	347,501	a
\$100,000 to \$249,999					
40,960	a	6,634,558	a	161,977	a
\$50,000 to \$99,999					
35,530	a	2,550,087	a	71,773	a
\$25,000 to \$49,999					
38,315	a	1,370,855	a	35,779	a
\$10,000 to \$24,999					
48,940	a	804,805	a	16,445	a

Source: WFDB, CAIS/TDP

Table 2. Off-farm income and net operating income of operators, by farm type, unincorporated sector, 2004

Number of operators	C.V.	Off-farm income ¹ (\$'000)	C.V.	Number of farms	C.V.	Net operating income (loss) (\$'000)
All farms						
212,115	a	5,969,330	a	166,135	a	2,661,858
Oilseed and grain farming						
78,895	a	2,379,731	a	65,930	a	1,144,452
Beef cattle ranching and farming						
63,480	a	1,821,677	a	51,745	a	403,901
Dairy cattle and milk production						
16,875	a	113,638	a	10,025	a	636,700
Fruit and tree nut farming						
5,710	a	182,469	a	3,790	a	47,020
Hog and pig farming						
4,820	a	71,484	b	3,255	a	127,852
Poultry and egg production						
3,105	a	57,934	b	2,035	a	101,485
Greenhouse, nursery and floriculture						
3,310	b	80,469	b	2,310	b	41,121
Vegetable and melon farming						
2,700	b	51,861	c	1,855	b	30,987
Potato farming						
1,080	b	22,796	c	815	c	21,813
Other crop production						
18,345	a	555,387	a	14,180	a	141,652

¹ Excluding taxable capital gains.

Source: WFDB, CAIS/TDP

Each estimate released through the WFDB is assigned a coefficient of variation (C.V.) to measure its quality. The following rating system is suggested:

Letter	C.V.	Rating
a	0.01% - 4.99%	excellent
b	5.0% - 9.99%	very good
c	10.0% - 14.99%	good
d	15.0% - 24.99%	acceptable
e	25.0% - 34.99%	use with caution
f	>=35.00%	too unreliable to be published

Table 3. Off-farm income and net operating income of farm families, by farm type, unincorporated sector, 2004

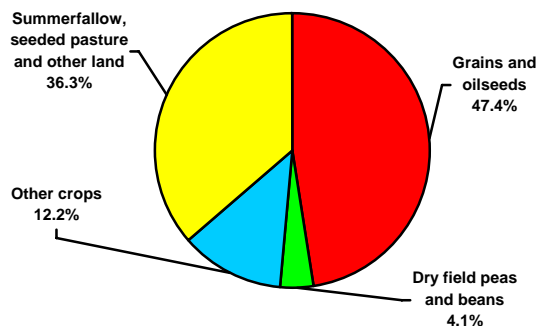
Number of families	C.V.	Off-farm income ¹ (\$'000)	C.V.	Number of farms	C.V.	Net operating income (\$'000)
All farms						
130,970	a	8,076,333	a	129,240	a	2,172,267
Oilseed and grain farming						
47,920	a	3,101,924	a	48,210	a	869,756
Beef cattle ranching and farming						
40,220	a	2,502,990	a	40,160	a	305,923
Dairy cattle and milk production						
9,930	a	286,957	a	8,850	a	579,978
Fruit and tree nut						
3,500	a	257,034	b	3,280	a	42,393
Hog and pig farming						
2,810	a	123,531	b	2,790	a	113,251
Poultry and egg production						
1,770	a	92,221	b	1,720	a	89,553
Greenhouse, nursery and floriculture						
2,140	b	126,069	b	2,070	b	36,092
Vegetable and melon farming						
1,700	b	80,065	b	1,640	b	29,985
Potato farming						
790	c	42,307	c	730	c	19,142
Other crop production						
11,850	a	749,987	a	11,610	a	112,993

¹ Excluding taxable capital gains.

Source: WFDB, CAIS/TDP

Chart 3. Distribution of land use, 2004

Total area of crop farms: 129,272,883 acres
Number of farms: 145,890



Source: WFDB, June Crops Survey

Warning: The size and design of the sample, the variability of the characteristic of interest in the population, and the estimation method all affect data quality.

WFDB customized products are available. Costs vary depending on the size and the complexity of the requests. The minimum cost for a request is \$75.

For more information about the WFDB, please contact the Agriculture Division of Statistics Canada:

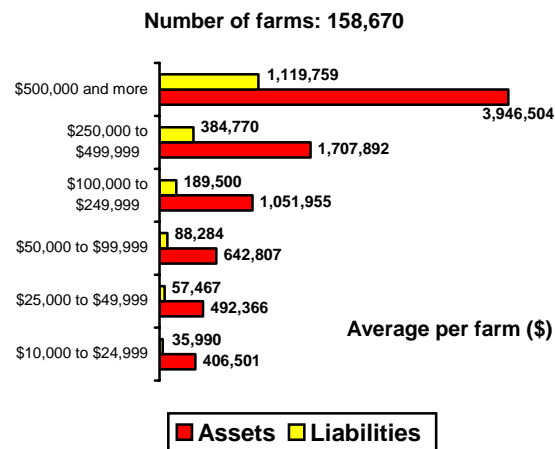
E-mail: agriculture@statcan.ca

Toll-free: 1-800-465-1991

Local call: 613-951-5027

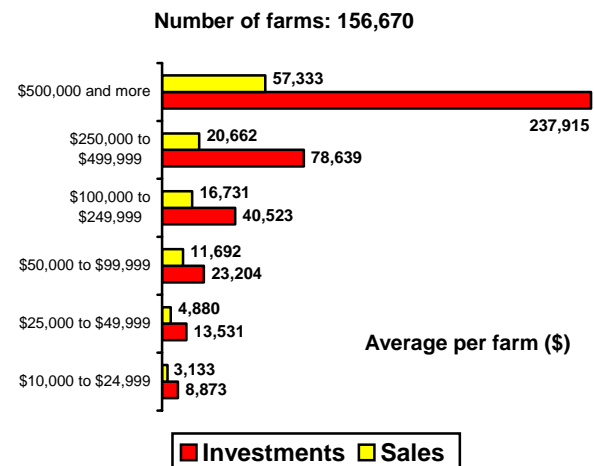
Local fax: 613-951-3868

Chart 4. Assets and liabilities, by revenue class, 2004



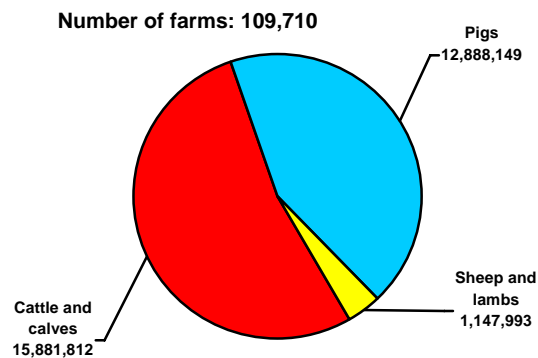
Source: WFDB, Farm Financial Survey

Chart 5. Capital investments and capital sales, by revenue class, 2004



Source: WFDB, Farm Financial Survey

Chart 6. Livestock inventories at July 1, 2004



Source: WFDB, July Livestock Survey



ORDER FORM

Statistics Canada

TO ORDER:



MAIL



PHONE

1-800-267-6677



FAX

1-877-287-4369

Statistics Canada
Finance Division
R.H. Coats Bldg., 6th Floor
120 Parkdale Avenue
Ottawa, Ontario
K1A 0T6 Canada



E-MAIL: infostats@statcan.ca

(Please print)



1-800-363-7629

Telecommunication Device
for the Hearing Impaired

Company

Department

Attention

Title

Address

City

Province

()

()

Postal Code

Phone

Fax

E-mail Address:

Your personal information is protected by the *Privacy Act*.**

METHOD OF PAYMENT:

(Check only one)

Please charge my: VISA Master Card American Express

Card Number

Expiry date

Cardholder (please print)

Signature

Payment enclosed \$ _____
(payable to the Receiver General for Canada)

Purchase Order Number _____
(please enclose)

Authorized Signature

Catalogue Number	Title	Date of issue(s) or indicate an "S" for subscription(s)	Price (All prices exclude sales tax)	*Shipping Charges (Applicable to shipments sent outside Canada)	Quantity	Total \$

▶ *Shipping charges: no shipping charges for delivery in Canada. For shipments to the United States, please add \$6 per issue or item ordered. For shipments to other countries, please add \$10 per issue or item ordered. Annual frequency = 1. Quarterly frequency = 4. Monthly frequency = 12.	SUBTOTAL	
▶ Canadian clients add either 7% GST and applicable PST or HST (GST Registration No. R121491807).	GST (7%)	
▶ Clients outside Canada pay in Canadian dollars drawn on a Canadian bank or pay in equivalent US dollars, converted at the prevailing daily exchange rate, drawn on a US bank.	Applicable PST	
▶ Statistics Canada is FIS-ready. Federal government departments and agencies must include with all orders their IS Organization Code _____ and IS Reference Code _____.	Applicable HST (N.S., N.B., Nfld.)	
▶ ** Statistics Canada will only use your information to complete this sales transaction, deliver your product(s), announce product updates and administer your account. From time to time, we may also offer you other Statistics Canada products and services or ask you to participate in our market research. If you do not wish to be contacted again for promotional purposes <input type="checkbox"/> and/or market research <input type="checkbox"/> , check as appropriate and fax or mail this page to us, call 1-800-700-1033 or e-mail order@statcan.ca .	GRAND TOTAL	
		PF021050

THANK YOU FOR YOUR ORDER!



Statistics Canada
Statistique Canada

www.statcan.ca

Canada



2007 Agriculture Division data release dates

Agriculture

www.statcan.ca

Agriculture
General inquiries
1-800-465-1991
agriculture@statcan.ca

Statistics Canada
National enquiries line
1-800-263-1136

JANUARY							FEBRUARY							
S	Monday	Tuesday	Wednesday	Thursday	Friday	S	S	Monday	Tuesday	Wednesday	Thursday	Friday	S	
	1 <i>New Year's Day</i>	2	3	4	5	6						1	2	3
7	8 • Farm Product Price Index	9	10 • Farm Product Prices	11	12	13	4	5	6	7 • Farm Product Prices	8	9	10	
14	15	16	17 • Balance Sheet of the Agricultural Sector • Value Added Account • Cash Flows	18 • Cereals and Oilseeds Review • Potato Production	19	20	11	12	13	14	15 • Livestock Statistics ¹ • Dairy Statistics	16	17 • Farm Financial Survey - 2005 data release	
21	22 • Stocks of Frozen Poultry Meat	23	24 • Farm Product Price Index	25 • Stocks of Frozen and Chilled Meats	26	27	18	19 • Stocks of Frozen Poultry Meat	20	21	22 • Cereals and Oilseeds Review	23	24 • Fruit and Vegetable Production	
28	29	30	31 • Stocks of Grain, December 31, 2006				25	26 • Farm Cash Receipts	27	28				

MARCH							APRIL						
S	Monday	Tuesday	Wednesday	Thursday	Friday	S	S	Monday	Tuesday	Wednesday	Thursday	Friday	S
				1	2	3	1	2	3	4	5	6 <i>Good Friday</i>	7
4	5	6	7 • Farm Product Price Index • Farm Product Prices	8	9	10	8	9 <i>Easter Monday</i>	10 • Farm Product Prices	11	12	13	14
11	12	13	14	15	16	17	15	16	17	18	19	20 • Greenhouse, Sod and Nursery Industries	21
18	19 • Stocks of Frozen Poultry Meat	20	21	22 • Cereals and Oilseeds Review	23	24	22	23 • Stocks of Frozen Poultry Meat	24 • Cereals and Oilseeds Review • March Intentions of Principal Field Crop Areas, 2007	25 • Farm Product Price Index	26 • Hog Statistics • Stocks of Frozen and Chilled Meats	27	28
25	26	27	28	29	30	31	29	30					

MAY							JUNE								
S	Monday	Tuesday	Wednesday	Thursday	Friday	S	S	Monday	Tuesday	Wednesday	Thursday	Friday	S		
			1	2	3	4	5							1	2
6	7 • Farm Product Prices	8	9 • Stocks of Grain, March 31, 2007	10	11	12	3	4 • Farm Product Price Index	5	6	7	8	9		
13	14 • Dairy Statistics	15	16	17 • Stocks of Frozen Poultry Meat	18	19	10	11 • Farm Product Prices	12	13	14	15	16		
20	21 <i>Victoria Day</i>	22	23 • Cereals and Oilseeds Review	24	25	26	17	18	19 • Stocks of Frozen Poultry Meat	20 • Balance Sheet of the Agricultural Sector • Value Added Account • Cash Flows	21 • Cereals and Oilseeds Review	22 • Fruit and Vegetable Production	23		
27	28 • Net Farm Income • Farm Cash Receipts • Poultry and Egg Statistics • Food Statistics	29	30 • Farm Product Price Index	31			24	25 • Farm Product Price Index • Preliminary Estimates of Principal Field Crop Areas	26	27 • Canada Food Stats (CD-ROM)	28	29	30		

Note: All data are officially released in Statistics Canada's *The Daily*. This calendar represents data release dates for 2007 and early 2008. Electronic publications are usually released within two weeks of the data release date.
¹ Cattle Statistics, Sheep Statistics and Hog Statistics.

2007 Agriculture Division data release dates

JULY							AUGUST						
S	Monday	Tuesday	Wednesday	Thursday	Friday	S	S	Monday	Tuesday	Wednesday	Thursday	Friday	S
1	2	3	4	5	6	7				1	2	3	4
<i>Canada Day</i>	<i>Office closed</i>							6	7	8	9	10	11
	• Farm Product Prices							<i>Civic Holiday (except Que. and N.L.)</i>		• Farm Product Prices			
15	16	17	18	19	20	21	12	13	14	15	16	17	18
			• Stocks of Frozen Poultry Meat	• Potato Production					• Dairy Statistics	• Livestock Statistics ¹			
22	23	24	25	26	27	28	19	20	21	22	23	24	25
		• Farm Product Price Index	• Cereals and Oilseeds Review	• Stocks of Frozen and Chilled Meats			• Stocks of Frozen Poultry Meat			• Estimates of Principal Field Crops Production, July 31, 2007			
29	30	31					26	27	28	29	30	31	
							• Farm Cash Receipts	• Cereals and Oilseeds Review		• Poultry and Egg Statistics			

SEPTEMBER							OCTOBER						
S	Monday	Tuesday	Wednesday	Thursday	Friday	S	S	Monday	Tuesday	Wednesday	Thursday	Friday	S
						1		1	2	3	4	5	6
											• Estimates of Principal Field Crops Production, September, 2007		
2	3	4	5	6	7	8	7	8	9	10	11	12	13
	<i>Labour Day</i>		• Farm Product Price Index					<i>Thanksgiving Day</i>	• Farm Product Prices				
9	10	11	12	13	14	15	14	15	16	17	18	19	20
• Farm Product Prices	• Stocks of Grain, July 31, 2007									• Stocks of Frozen Poultry Meat			
16	17	18	19	20	21	22	21	22	23	24	25	26	27
			• Stocks of Frozen Poultry Meat						• Farm Product Price Index	• Stocks of Frozen and Chilled Meats			
23/30	24	25	26	27	28	29	28	29	30	31			
	• Cereals and Oilseeds Review	• Farm Product Price Index							• Aquaculture Statistics				

NOVEMBER							DECEMBER						
S	Monday	Tuesday	Wednesday	Thursday	Friday	S	S	Monday	Tuesday	Wednesday	Thursday	Friday	S
				1	2	3							1
							• Released in December: • Farm Financial Survey - 2006 data release						
4	5	6	7	8	9	10	2	3	4	5	6	7	8
		• Farm Product Prices							• Farm Product Price Index	• Estimates of Principal Field Crops Production, November, 2007			
11	12	13	14	15	16	17	9	10	11	12	13	14	15
<i>Remembrance Day</i>	<i>Office closed</i>		• Dairy Statistics				• Farm Product Prices						
18	19	20	21	22	23	24	16	17	18	19	20	21	22
	• Stocks of Frozen Poultry Meat		• Cereals and Oilseeds Review	• Potato Production	• Production and Value of Honey and Maple Products				• Stocks of Frozen Poultry Meat	• Cereals and Oilseeds Review			
25	26	27	28	29	30		23/30	24/31	25	26	27	28	29
• Net Farm Income	• Farm Cash Receipts		• Poultry and Egg Statistics				<i>Christmas</i>	<i>Office closed</i>					

JANUARY 2008							FEBRUARY 2008							
S	Monday	Tuesday	Wednesday	Thursday	Friday	S	S	Monday	Tuesday	Wednesday	Thursday	Friday	S	
		1	2	3	4	5							1	2
		<i>New Year's Day</i>	• Farm Product Price Index				• Released in February: • Crops Small Area Data							
6	7	8	9	10	11	12	3	4	5	6	7	8	9	
• Farm Product Prices														
13	14	15	16	17	18	19	10	11	12	13	14	15	16	
			• Balance Sheet of the Agricultural Sector	• Value Added Account	• Cash Flows	• Potato Production					• Livestock Statistics ¹	• Dairy Statistics		
20	21	22	23	24	25	26	17	18	19	20	21	22	23	
	• Stocks of Frozen Poultry Meat	• Farm Product Price Index	• Cereals and Oilseeds Review											
27	28	29	30	31			24	25	26	27	28	29		
							• Farm Cash Receipts			• Cereals and Oilseeds Review				