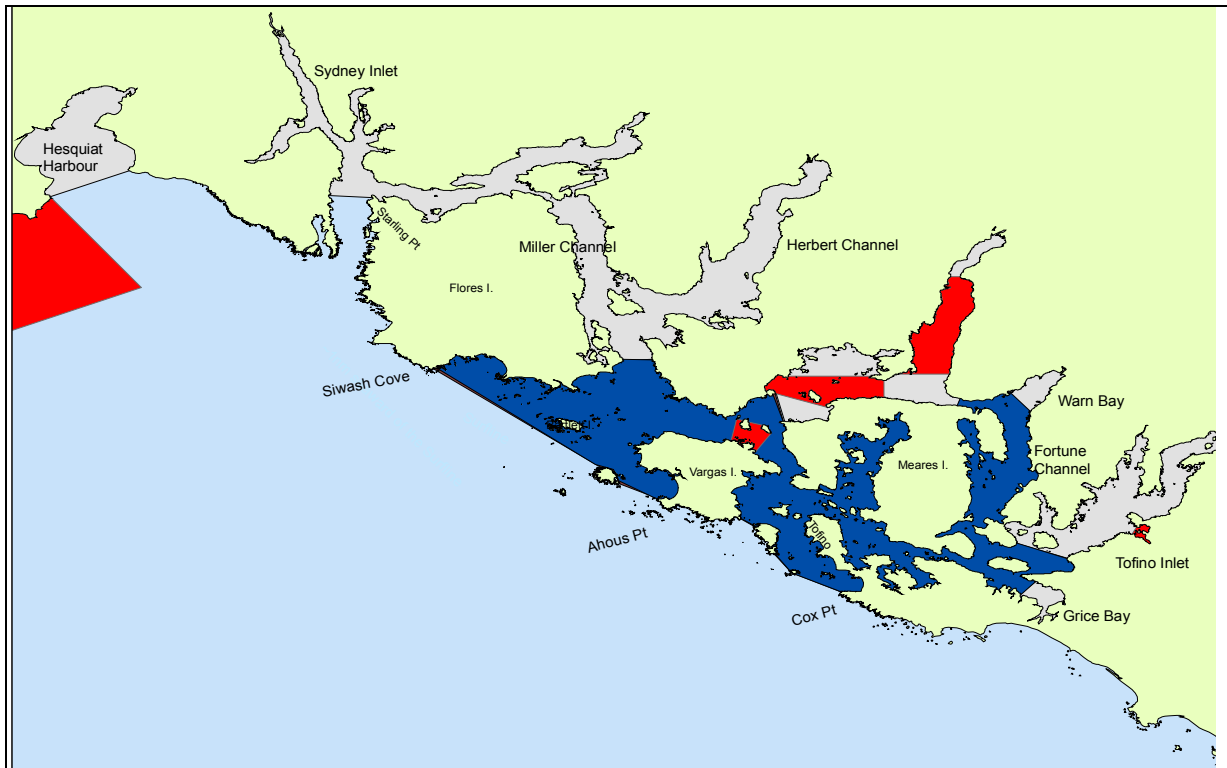




FISHERY NOTICE AREA 24/124 CLAYOQUOT AND OFFSHORE AREAS 2007 OPENINGS AND CLOSURES - COHO



	Jan 01 - Dec.31	Rockfish Conservation Closure – Fin Fish Closure Kennedy Cove Fin Fish Closure
	June 01-Aug 31 Sept 01- Dec 31	- Two (2) hatchery marked coho per day - Four (4) hatchery marked coho per day
	June 01-Aug 31 Sept 01- Dec 31	- Two (2) hatchery marked or unmarked coho per day - Four (4) coho, of which two(2) are hatchery marked coho per day
	Jan 01 –July 31 Aug 01 - Dec31	- Coho Non-retention Areas - Salmon Non-retention Areas

NOTES

The combined aggregate daily limit for Pacific Salmon is four (4) per day.

The possession limit is twice the daily limit.

When fishing for salmon, Anglers are required to use barbless hooks.

DEFINITIONS

“**Hatchery marked or marked**” means a fish that has a healed scar in place of the adipose, pelvic, or pectoral fin, or in place of a maxillary.



FISHERY NOTICE

AREA 24/124 CLAYOQUOT AND OFFSHORE AREAS 2007 OPENINGS AND CLOSURES - COHO

AREA 124 – OFFSHORE WATERS AND PORTIONS OF AREA 24

Effective June 1 until August 31 the daily coho limit is two (2) hatchery marked coho; and then effective September 01 until December 31 the daily coho limit is four (4) hatchery marked coho in the following waters:


- All Subareas of Area 124;*
- A portion of Sub Area 24-2 seaward of a line from Starling Point on Flores Island true west to a boundary sign on Vancouver Island; *
- A portion of Sub Areas 24-6 and 24-8 seaward of a line from Lennard Island Light, thence to the southeastern tip of Echachis Island, then to the southern tip of Wickaninnish Island, then from the northwestern tip of Wickaninnish Island to Moser Point on Vargas Island, then from the northwest tip of Ahaus Point on Vargas Island to the southwest tip of Blunden Island, then from the northwest tip of Blunden Island to Siwash Cove on Flores Island.*

* *The portions of Area 24 and all of Area 124 indicated as the light blue coloured area on the map.* 

AREA 24

Effective June 01 until August 31 the daily coho limit is two (2) hatchery marked coho or unmarked coho and then effective September 01 until December 31 the daily coho limit is four (4) of which only two (2) may be unmarked coho in the following waters:


- Subareas 24-9 and portions of sub areas 24-6, 24-8, 24-10, and 24-11 and inside a line from Cox Point to the Lennard Island Light, thence to the southeastern tip of Echachis Island, then to the southern tip of Wickaninnish Island, then from the northwestern tip of Wickaninnish Island to Moser Point on Vargas Island, then from the northwest tip of Ahaus Point on Vargas Island to the southwest tip of Blunden Island, then from the northwest tip of Blunden Island to Siwash Cove on Flores Island.**

** *The portions of Area 24 indicated as the dark blue coloured area on the map.* 

ALL SALMON NON RETENTION AREAS

Effective January 01 to July 31 there will be no retention of coho salmon; and, effective August 01 to December 31 there will be no retention of any salmon in the following waters:

- **Sydney Inlet, Shelter Inlet, Miller Channel and Herbert Inlet** inside or northerly of a line from Starling Point on Flores Island true west to a boundary sign on Vancouver Island; and from Yates Point on Flores Island true east to a boundary sign on Vancouver Island;***
- **Hesquiat Harbour** inside a line from Hesquiat Point southerly to Matlahaw Point;***
- **Bedwell Sound**, inside a line from Robert Point to Kraan Head and bounded on the east by a line between boundary signs at the western entrance to Matlset Narrows;***
- **Warn Bay** inside a line between boundary signs at the entrance to the Warn Bay;***
- **Grice Bay** inside a line between boundary signs approximately half way inside Grice Bay to the head of Grice Bay;***
- **Tofino Inlet** inside a line between boundary signs near the entrance of Tofino Inlet located just south of Warne Island;***

*** *The portions of Area 24 indicated as the grey coloured area on the map.* 



FISHERY NOTICE AREA 24/124 CLAYOQUOT AND OFFSHORE AREAS 2007 OPENINGS AND CLOSURES - COHO


FINFISH CLOSURES

Effective January 01 to December 31 the following waters will be closed to fishing for all finfish:

- Those waters of Kennedy Cove inside or northwesterly of a line between two fishing boundary signs on the outer southwest corner and the outer northeast corner of the cove.****

Rock Fish Conservation Areas:

Closed to fishing for all finfish: Area 24 has four (4) Rockfish Conservation Areas. These areas are closed to all finfishing.****

**** *The portions of Area 24 and all of Area 124 indicated as the red area on the map.* 

For more information regarding Rockfish Conservation Areas in the Pacific Region go to the website:

www.pac.dfo-mpo.gc.ca/recfish/Restricted_Areas/RCA/default_e.htm

REGULATIONS CHANGE IN-SEASON!

www.pac.dfo-mpo.gc.ca/recfish

1-866-431-FISH (3474)

1-250-720-4440 DFO Office

Report Fishing Violations 1-800-465-4336