



Environment Environnement  
Canada Canada

# Environmental Protection Series

# Série de la Protection de l'environnement



Stations Participating in the National Air Pollution Surveillance Network  
Stations participant au réseau national de surveillance de la pollution atmosphérique

## National Air Pollution Surveillance (NAPS) Network Annual Data Summary for 2003

## Réseau national de surveillance de la pollution atmosphérique (RNSPA)

## Sommaire des données annuelles pour 2003

Report EPS 7/AP/37  
April 2005

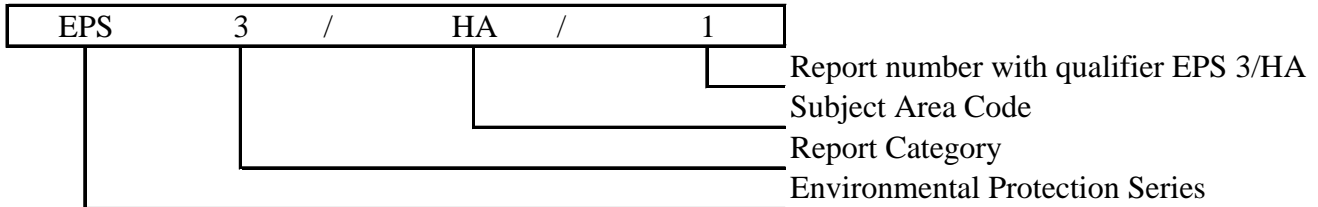
Rapport SPE 7/AP/37  
Avril 2005



Canada 

# ENVIRONMENTAL PROTECTION SERIES

## Sample Number:



## Categories

- 1 Regulations/Guidelines/Codes of Practice
- 2 Problem Assessments and Control Options
- 3 Research and Technology Development
- 4 Literature Reviews
- 5 Surveys
- 6 Social, Economic and Environmental Impact Assessments
- 7 Surveillance
- 8 Policy Proposals and Statements
- 9 Manuals

## Subject Areas

- AG Agriculture
- AN Anaerobic Technology
- AP Airborne Pollutants
- AT Aquatic Toxicity
- CC Commercial Chemicals
- CE Consumers and the Environment
- CI Chemical Industries
- FA Federal Activities
- FP Food Processing
- HA Hazardous Wastes
- IC Inorganic Chemicals
- MA Marine Pollutants
- MM Mining and Ore Processing
- NR Northern and Rural Regions
- PF Paper and Fibres
- PG Power Generation
- PN Petroleum and Natural Gas
- RA Refrigeration and Air Conditioning
- RM Reference Methods
- SF Surface Finishing
- SP Oil and Chemical Spills
- SRM Standard Reference Methods
- TS Transportation Systems
- TX Textiles
- UP Urban Pollution
- WP Wood Protection/Preservation



New subject areas and codes are introduced as they become necessary. A list of EPS reports may be obtained from Environmental Protection Publications, Environmental Protection Service, Environment Canada, Ottawa, Ontario K1A 0H3, Canada.

**NATIONAL AIR POLLUTION  
SURVEILLANCE (NAPS)  
NETWORK**

**ANNUAL DATA SUMMARY FOR  
2003**

Environmental Technology Advancement Directorate  
Environmental Protection Service  
Environment Canada

EPS 7/AP/37

April 2005

**RÉSEAU NATIONAL DE  
SURVEILLANCE DE LA  
POLLUTION ATMOSPHERIQUE  
(RNSPA)**

**SOMMAIRE DES DONNÉES  
ANNUELLES POUR 2003**

Direction générale pour l'avancement des technologies  
environnementales  
Service de la protection de l'environnement  
Environnement Canada

SPE 7/AP/37

Avril 2005

**National Library of Canada has catalogued this publication as follows :**

Main entry under title :

National Air Pollution Surveillance (NAPS) Network Annual Data Summary for 2003 = Réseau national de la qualité de la pollution atmosphérique (RNSPA). Sommaire annuel pour 2003.

(Report; EPS 7/AP/37)  
Annual.

Text in English and French on inverted pages.  
Imprint varies.  
Issued also on the Internet.

Cat. no. En49-2/7-37

Previous editions available in print format.

Mode of access: Environment Canada WWW site.

1. Air quality – Canada – Measurement.
2. Air quality monitoring stations – Canada.
- I. Canada. Environmental Technology Advancement Directorate.
- II. Canada. Technology Development Branch.
- III. Series : Report (Canada. Environment Canada).
- IV. Title : National Air Pollution Surveillance (NAPS). Annual Data Summary for 2003.

TD883.7

363.73

**La Bibliothèque nationale du Canada a catalogué cette publication de la façon suivante :**

Vedette principale au titre :

National Air Pollution Surveillance (NAPS) Network Annual Data Summary for 2003 = Réseau national de la qualité de la pollution atmosphérique (RNSPA). Sommaire des données pour 2003.

(Rapport; SPE 7/AP/37)  
Annuel.

Texte anglais et français disposé en tête-bêche.  
L'adresse bibliographique varie.  
Publié aussi sur l'Internet.

No de cat. En49-2/7-37

Éditions antérieures disponibles en version imprimée.

Mode d'accès : Site WWW d'Environnement Canada.

1. Air – Pollution – Canada – Mesure.
2. Air – Qualité – Postes de surveillance – Canada.
- I. Canada. Direction générale pour l'avancement des technologies environnementales.
- II. Canada. Direction du développement technologique.
- III. Coll.: Rapport (Canada. Environnement Canada).
- IV. Titre : Réseau national de la qualité de la pollution atmosphérique (RNSPA). Sommaire des données annuelles pour 2003.

TD883.7

363.73

## SUMMARY

This annual report, the 34<sup>th</sup> of its kind, summarizes measurements from the National Air Pollution Surveillance (NAPS) network for the year 2003. The air monitoring stations of the NAPS network are operated by the NAPS network agencies of the federal, provincial, territorial and municipal governments. The network is coordinated by the Analysis and Air Quality Division of Environment Canada.

Part I summarizes gaseous ambient air quality summary data for 2003 for sulphur dioxide, carbon monoxide, nitrogen dioxide, nitric oxide and ozone.

Particulate matter (PM) data including PM<sub>2,5</sub> and PM<sub>10</sub> (particles with aerodynamic diameters of less than 2.5 and 10 micrometers respectively) for mass, lead and sulphate are also summarized. Suspended particulate matter data are no longer being reported in the NAPS Network annual data summaries starting with this report for 2003.

The report includes data for a number of organic compounds including benzene, toluene, tetrachloroethylene, dichloromethane, 1,1,1-trichloroethane and 1,3-butadiene, from the NAPS network toxics sampling program. Organic compounds are emitted into the atmosphere from a variety of sources including vehicle exhaust, industrial operations, general solvent use and wood combustion.

A list of all the pollutants measured in the NAPS network including the pollutants analyzed in our laboratories is provided in the report. Data reports may be obtained on request on any specific data from the NAPS database.

Part II of the report compares the 2003 data with the National Air Quality Objectives. Further to a review of the objectives in 1992, a new National Ambient Air Quality Objectives (NAAQOs) framework was proposed. This framework, introduced in the data report for the year 2000, specifies two levels: a Reference Level, which is the level above which there are demonstrated effects on human health and/or the environment, and an Air Quality Objective (AQO), which is a concentration that reflects a specified level of protection for the general population and environment and which also considers aspects of

## SOMMAIRE

Ce rapport annuel, le 34<sup>e</sup> de cette collection, présente un sommaire des mesures du Réseau national de surveillance de la pollution atmosphérique (RNSPA) pour l'année 2003. Les stations de mesure de la qualité de l'air sont exploitées par les organismes du réseau NSPA des gouvernements fédéral, provinciaux, territoriaux, et des administrations municipales. La coordination du réseau est assurée par la Division des analyses et de la qualité de l'air d'Environnement Canada.

La I<sup>ère</sup> partie du rapport présente les données sommaires de 2003 sur la qualité de l'air pour le dioxyde de soufre, le monoxyde de carbone, le dioxyde d'azote, le monoxyde d'azote et l'ozone.

Les données sur les matières particulaires (MP) incluant les MP<sub>2,5</sub> et les MP<sub>10</sub> (particules de diamètres aérodynamiques moins de 2.5 et 10 micromètres respectivement) sur la masse, le plomb et le sulfate sont aussi résumées. Les données sur les matières particulaires en suspension ne sont plus incluses dans les sommaires annuels RNSPA commençant avec ce rapport pour 2003.

Le rapport comprend des données sur un certain nombre de composés organiques comme le benzène, le toluène, le tétrachloroéthylène, le dichlorométhane, le 1,1,1-trichloroéthane et le 1,3-butadiène, provenant du programme d'échantillonnage des polluants toxiques du RNSPA. Les composés organiques sont émis dans l'atmosphère à partir de diverses sources, notamment les gaz d'échappement des véhicules, les exploitations industrielles, l'utilisation des solvants et la combustion du bois.

Une liste de tous les polluants mesurés dans le réseau NSPA incluant ceux analysés dans nos laboratoires est présentée dans le rapport. Des rapports spécifiques peuvent être préparés sur demande sur toutes données de la banque de données RNSPA.

La II<sup>e</sup> partie du rapport compare les données de 2003 aux objectifs nationaux en matière de qualité de l'air. Suite à une revue des objectifs en 1992, le nouveau cadre suivant pour les objectifs nationaux de qualité de l'air ambiant (ONQAA) fut proposé. Ce nouveau cadre qui fut introduit dans le rapport des données de l'année 2000 ne compte que deux niveaux: un niveau de référence, c'est-à-dire, la concentration au-dessus de laquelle on observe des effets manifestes sur la santé humaine ou l'environnement (ou les deux), et un objectif en matière de la qualité de l'air (OQA) lequel définit une concentration qui, non seulement assure un

technical feasibility.

The original NAAQOs have not been formally revised to the new two level system so as an interim approach, in part II of the report, the 2003 data are compared with the existing desirable and acceptable National Ambient Air Quality Objectives (NAAQOS) for sulphur dioxide, carbon monoxide, nitrogen dioxide and ozone. The number of data points exceeding the national air quality objective for the tolerable level is not being reported as of the data report for 2001.

Part III of this report, lists the Canada-wide Standards (CWS) for ozone and PM<sub>2.5</sub> and reports data for the current year and the two previous years using the same statistical approach as prescribed by the CWS. The results presented in this report should not be related to formal achievement of the CWS.

Information and data in this report were obtained from the NAPS network agencies. Further information is available from the Environmental Technology Advancement Directorate, Environmental Protection Service, Environment Canada and the NAPS network cooperating agencies. This report is published on the Internet site: [www.etc-cte.ec.gc.ca/naps](http://www.etc-cte.ec.gc.ca/naps).



NAPS summary data are available on the mapping

niveau de protection précis pour la population en général et l'environnement, mais tient compte également des aspects liés à la faisabilité technique.

Comme les ONQAA initiaux n'ont pas été officiellement révisés en regard du nouveau cadre à deux niveaux, la démarche provisoire qui est proposée, dans la partie II du présent rapport, compare les données de 2003 aux objectifs nationaux en matière de la qualité de l'air ambiant (ONQAA) qui correspondent actuellement aux niveaux souhaitables et acceptables pour le dioxyde de soufre, le monoxyde de carbone, le dioxyde d'azote et l'ozone. Le nombre de dépassements des objectifs nationaux correspondant au niveau tolérable n'est plus présenté depuis le rapport de données de 2001.

La III<sup>e</sup> partie du présent rapport présente la liste des standards pancanadiens (SP) sur l'ozone et les MP<sub>2.5</sub> et les données pour l'année courante et les deux années précédentes à partir de la même approche statistique, comme le prévoient les standards pancanadiens. Les résultats présentés dans ce rapport ne doivent pas être interprétés comme atteignant les SP.

Les informations et les résultats qui figurent dans le présent rapport ont été fournis par les organismes du réseau NSPA. On peut obtenir de plus amples renseignements en s'adressant à la Direction générale pour l'avancement des technologies environnementales, Service de la protection de l'environnement, Environnement Canada, et aux organismes du réseau NSPA. Ce rapport est publié sur l'internet au: [www.etc-cte.ec.gc.ca/naps](http://www.etc-cte.ec.gc.ca/naps).



application on the Internet site:  
[www.etc-cte.ec.gc.ca/napsstations](http://www.etc-cte.ec.gc.ca/napsstations) .

Des sommaires de données du RNSPA sont disponibles au niveau de l'application cartographique sur l'internet au: [www.etc-cte.ec.gc.ca/napsstations](http://www.etc-cte.ec.gc.ca/napsstations).

 Environment Canada    Environnement Canada

The National Air Pollution Surveillance (NAPS) Network  
Réseau National de Surveillance de la Pollution Atmosphérique (RNSPA)




[English](#)    [Français](#)

Canada

[important notices](#)    [avis importants](#)

 Environment Canada    Environnement Canada

The National Air Pollution Surveillance (NAPS) Network  
Réseau National de Surveillance de la Pollution Atmosphérique (RNSPA)



[English](#)    [Français](#)

Canada

[important notices](#)    [avis importants](#)

## TABLE OF CONTENTS

	PAGE
Summary.....	II
NAPS Network Maps .....	VIII
NAPS Network Agencies .....	XVI
Introduction .....	1
National Ambient Air Quality Objectives .....	1
Canada-wide Standards .....	2
NAPS Network.....	4
Measurements from the Network .....	5
Network Ambient Air Quality Data.....	5
Related Documents.....	7
Description of NAPS Network Instrumentation.....	12
Statistics Presented .....	14
List of Pollutants.....	18
List of Stations.....	22

### PART I — SUMMARY OF DATA FOR 2003

Sulphur Dioxide.....	32
Carbon Monoxide.....	40
Nitrogen Dioxide.....	48
Nitric Oxide.....	58
Ozone.....	68
PM <sub>10</sub> (1 hour periods).....	86
PM <sub>2,5</sub> (1 hour periods).....	92
PM <sub>10</sub> (SSI).....	104
PM <sub>10</sub> (Dichot).....	106
PM <sub>2,5</sub> (Dichot).....	110
Lead (PM <sub>10</sub> ).....	114
Lead (PM <sub>2,5</sub> ).....	118
Sulphate (PM <sub>10</sub> ).....	122
Sulphate (PM <sub>2,5</sub> ).....	124
Benzene.....	126
Toluene.....	130
Tetrachloroethylene.....	134
Dichloromethane.....	138
1,1,1-Trichloroethane.....	142
1,3-Butadiene.....	146

### PART II — COMPARISON OF 2003 DATA WITH NATIONAL AIR QUALITY OBJECTIVES

National Air Quality Objectives .....	152
Sulphur Dioxide.....	154
Carbon Monoxide.....	158
Nitrogen Dioxide.....	162
Ozone.....	167

## TABLE DES MATIERES

	PAGE
Sommaire .....	II
Cartes du réseau NSPA .....	VIII
Organismes du réseau NSPA.....	XVI
Introduction .....	1
Objectifs nationaux de la qualité de l'air.....	1
Standards pancanadiens.....	2
Réseau NSPA .....	4
Mesures sur la qualité de l'air du réseau .....	5
Données du réseau sur la qualité de l'air ambiant .....	5
Documents Connexes .....	7
Description des instruments de mesure du réseau NSPA.....	13
Statistiques présentées .....	15
Liste des polluants .....	20
Liste des stations .....	22

### I<sup>e</sup> PARTIE — SOMMAIRE DES DONNÉES DE 2003

Dioxyde de soufre .....	32
Monoxyde de carbone .....	40
Dioxyde d'azote .....	48
Monoxyde d'azote.....	58
Ozone .....	68
MP <sub>10</sub> (mesure sur 1 h).....	86
MP <sub>2,5</sub> (mesure sur 1 h).....	92
MP <sub>10</sub> (SSI).....	104
MP <sub>10</sub> (Dichot).....	106
MP <sub>2,5</sub> (Dichot).....	110
Plomb (MP <sub>10</sub> ).....	114
Plomb (MP <sub>2,5</sub> ).....	118
Sulfate (MP <sub>10</sub> ).....	122
Sulfate (MP <sub>2,5</sub> ).....	124
Benzène.....	126
Toluène.....	130
Tetrachloroéthylène.....	134
Dichlorométhane .....	138
1,1,1-Trichloroéthane .....	142
1,3-Butadiène .....	146

### II<sup>e</sup> PARTIE — COMPARAISONS DES DONNÉES DE 2003 AVEC LES OBJECTIFS NATIONAUX DE LA QUALITÉ DE L'AIR

Objectifs nationaux de la qualité de l'air.....	153
Dioxyde de soufre .....	154
Monoxyde de carbone .....	158
Dioxyde d'azote .....	162
Ozone .....	167



## TABLE OF CONTENTS

### PART III – CANADA-WIDE STANDARDS

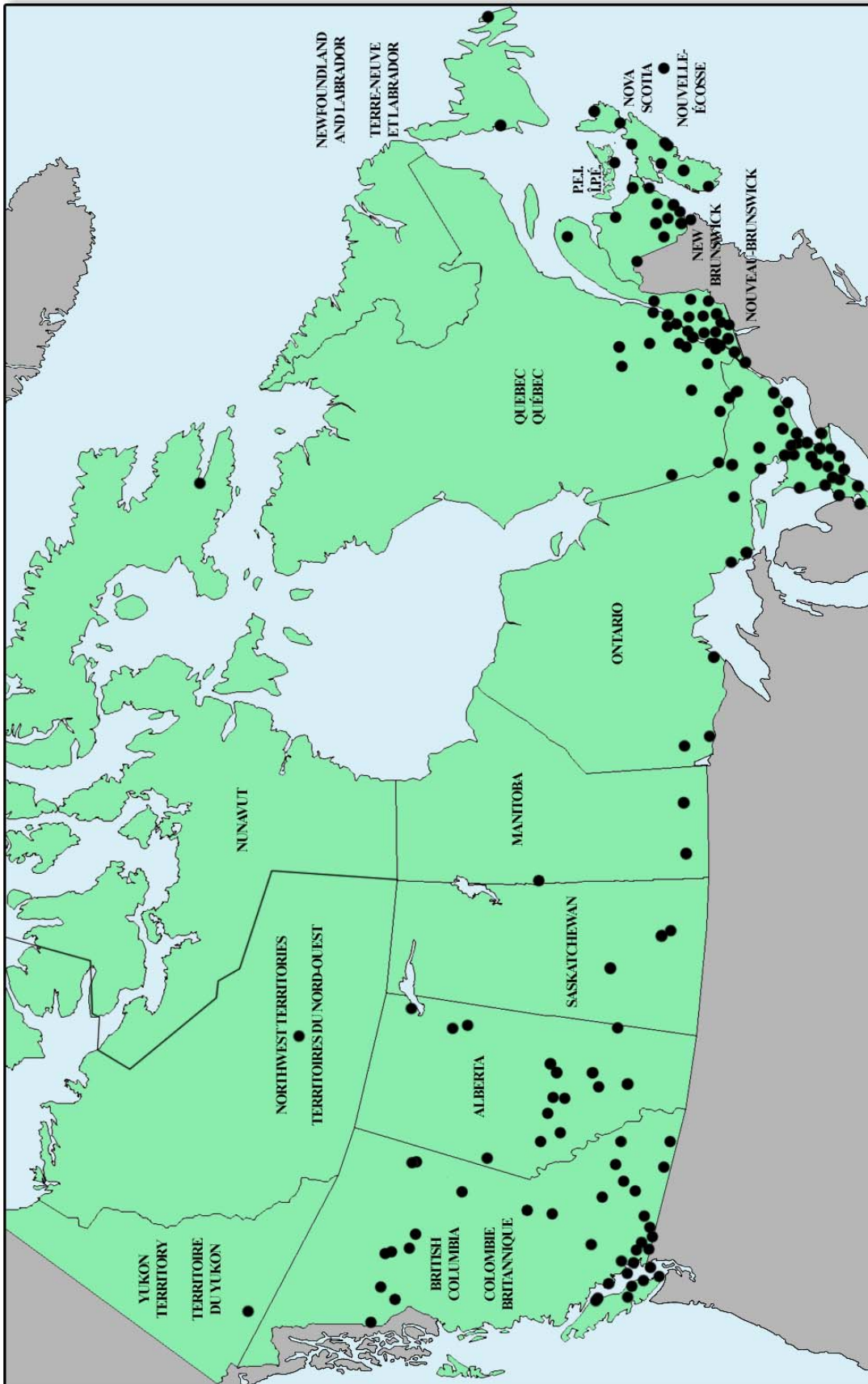
	<b>PAGE</b>
Canada-wide Standards .....	178
Map of the stations .....	181
Ozone.....	182
PM <sub>2,5</sub> (1 hour periods) .....	192

## TABLE DES MATIÈRES

### III<sup>e</sup> PARTIE – STANDARDS PANCANADIENS

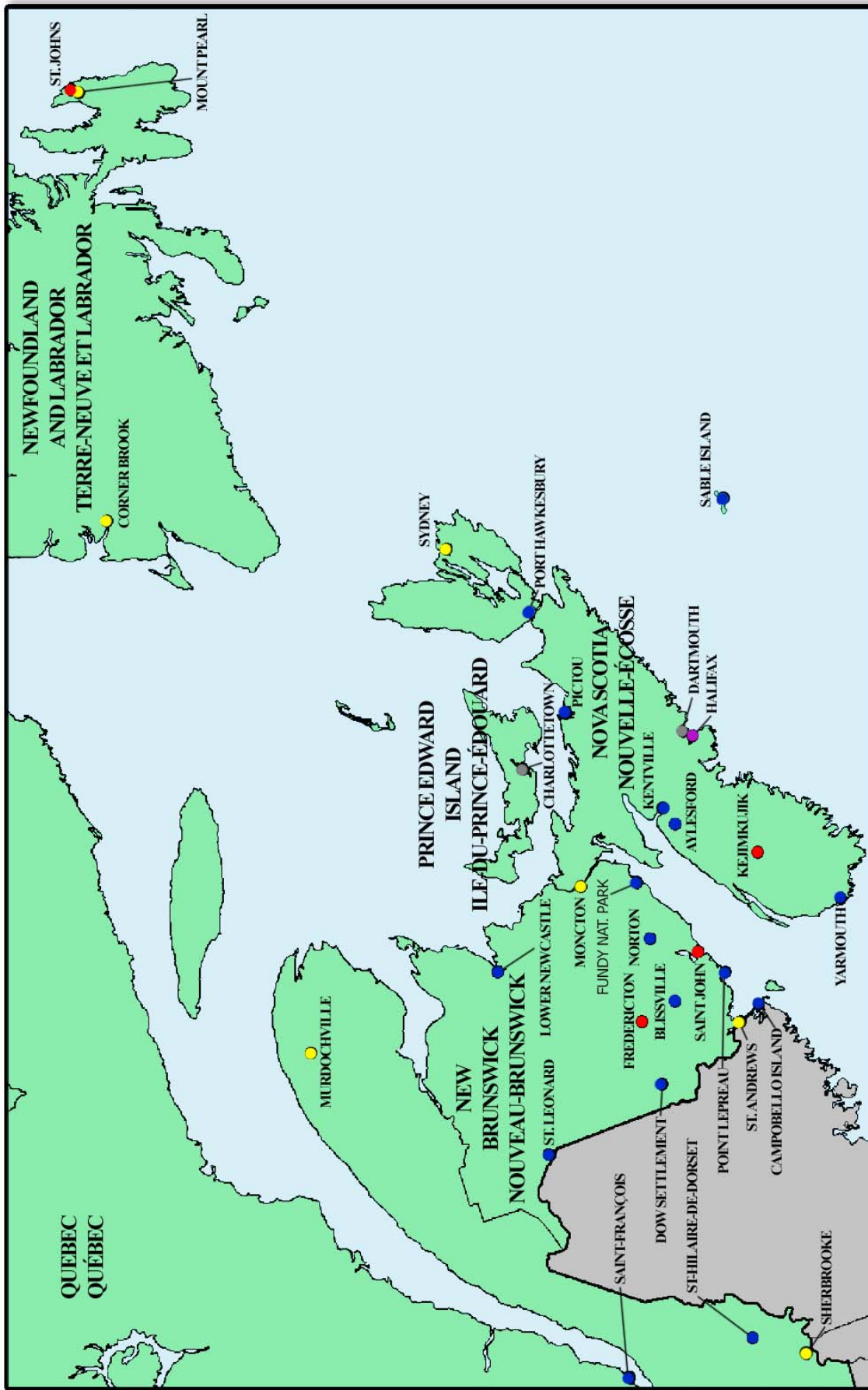
	<b>PAGE</b>
Standards pancanadiens.....	179
Carte des stations.....	181
Ozone .....	182
MP <sub>2,5</sub> (mesure sur 1 h).....	192





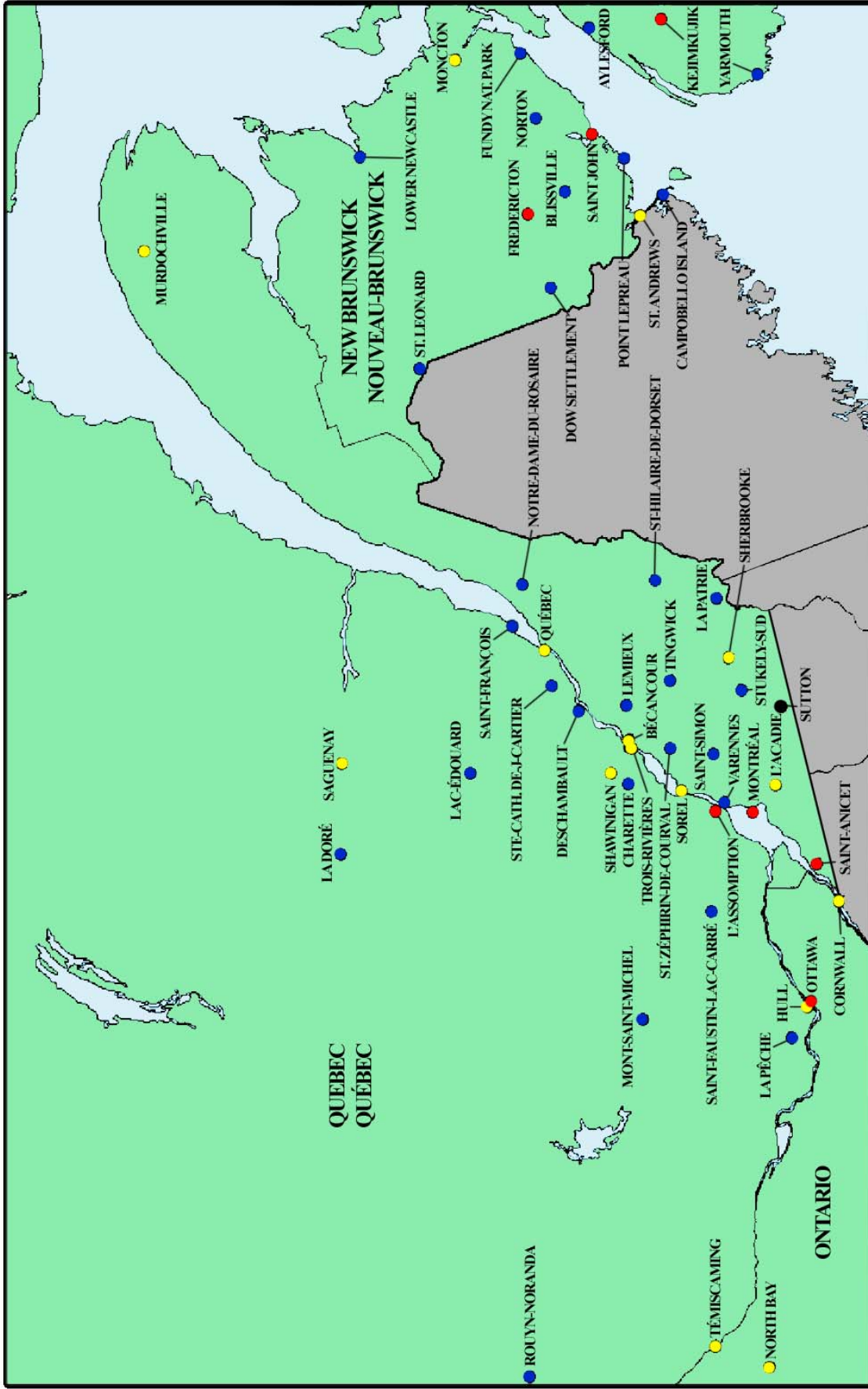
Stations Participating in the National Air Pollution Surveillance Network.  
 Stations participant au réseau national de surveillance de la pollution atmosphérique.

NAPS Participating Stations / Stations participant au RNSPA ..... ●



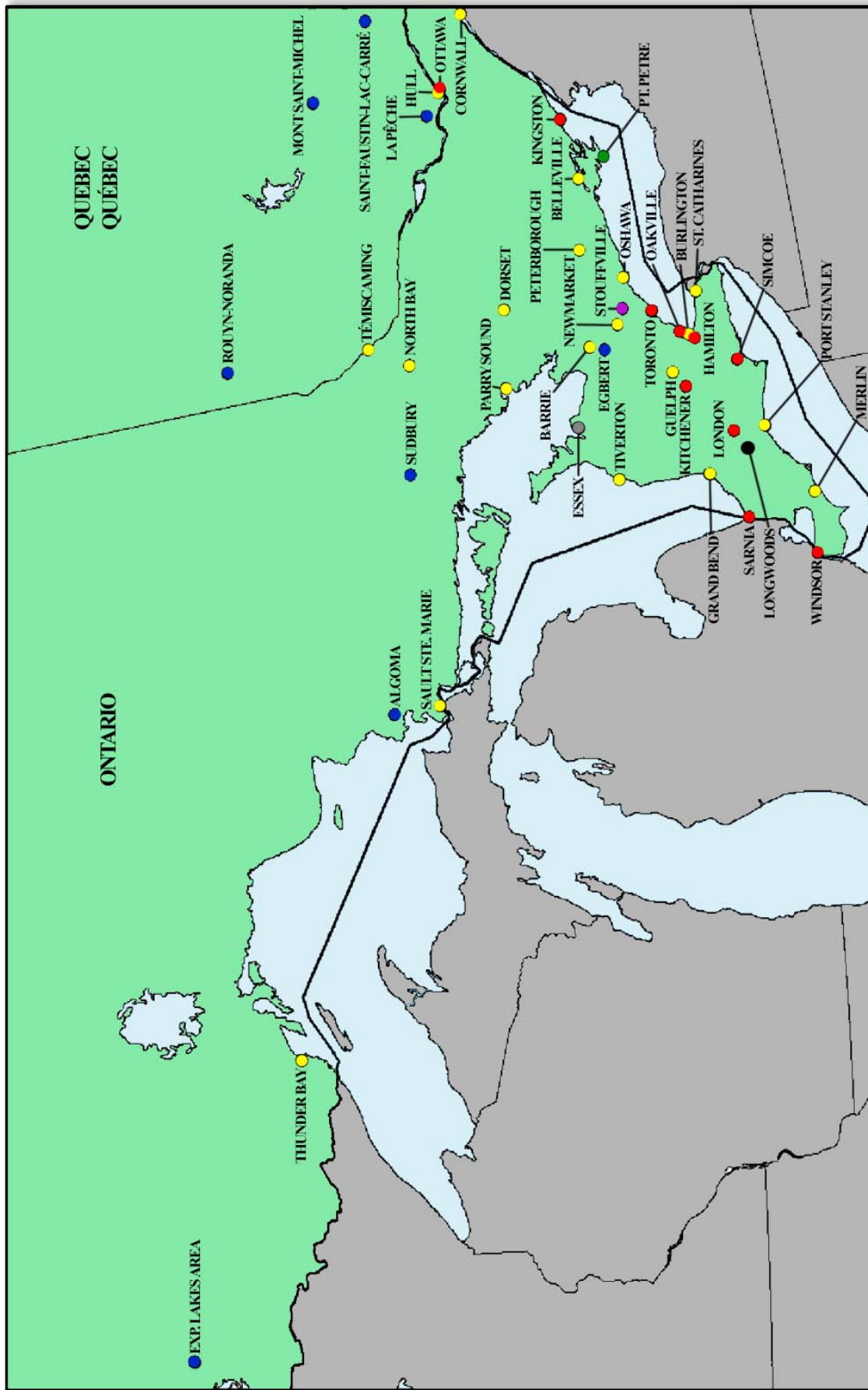
Stations in Newfoundland and Labrador, Prince Edward Island, Nova Scotia and New Brunswick Participating in the NAPS Network.  
 Stations à Terre-Neuve et Labrador, à l'Île-du-Prince-Édouard, en Nouvelle-Écosse et au Nouveau-Brunswick participant au réseau NSPA.

- SO<sub>2</sub>, CO, NO/NO<sub>2</sub>, O<sub>3</sub>
- PM (1 hour periods, 24-hour periods) / MP (mesure sur 1 h, mesure sur 24 h)
- Gaseous / Gazoux
- Particulate Matter / Matières particulaires
- VOC, SVOC / COV, COVS
- Gaseous & Particulate Matter / Gazoux et matières particulaires
- Gaseous & VOC, SVOC / Gazoux et COV, COVS
- Particulate Matter & VOC, SVOC / Matières particulaires et COV, COVS
- Gaseous & Particulate Matter & VOC, SVOC / Gazoux et matières particulaires et COV, COVS



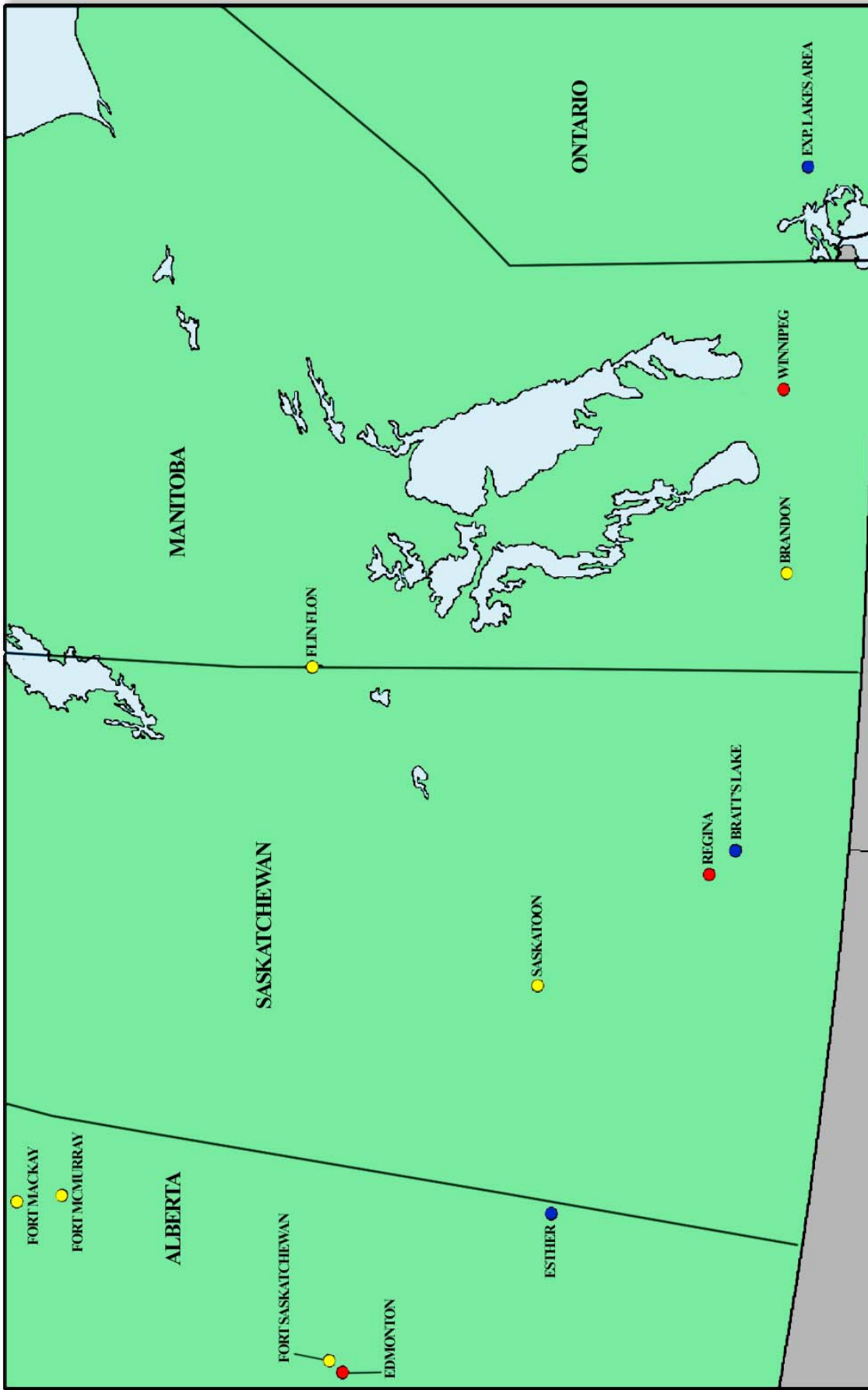
**Stations in Quebec Participating in the NAPS Network.  
Stations au Québec participant au réseau NSPA.**

- Gaseux / Gazeux
  - Particulate Matter / Matières particulaires
  - VOC, SVOC / COV, COVS
  - Gaseous & Particulate Matter / Gazeux et matières particulaires
  - Gaseous & VOC, SVOC / Gazeux et COV, COVS
  - Particulate Matter & VOC, SVOC / Matières particulaires et COV, COVS
  - Gaseous & Particulate Matter & VOC, SVOC / Gazeux et matières particulaires et COV, COVS
- SO<sub>2</sub>, CO, NO/NO<sub>2</sub>, O<sub>3</sub>  
 ● PM (1 hour periods, 24 hour periods) / MP (mesure sur 1 h, mesure sur 24 h)



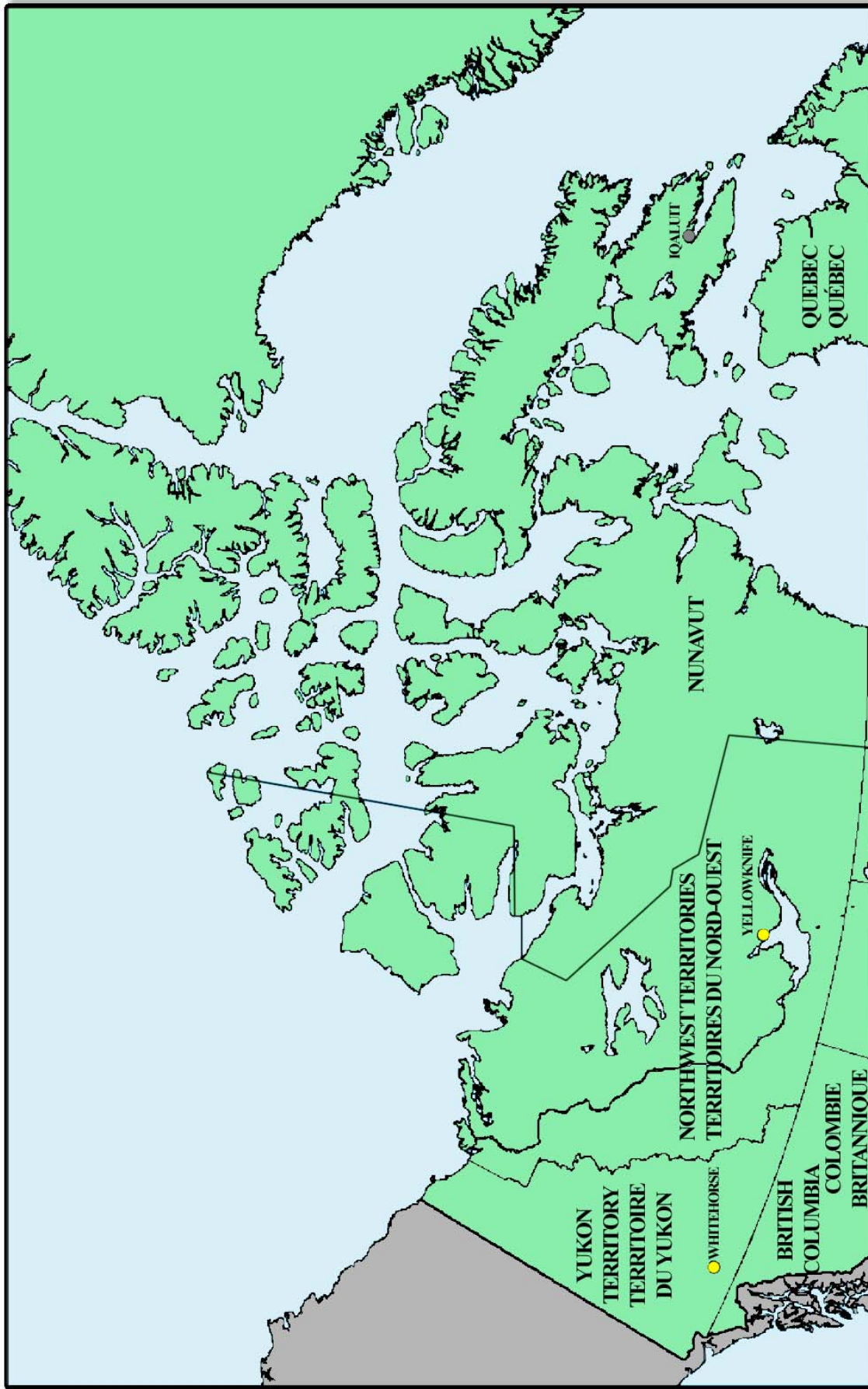
**Stations in Ontario Participating in the NAPS Network.  
Stations en Ontario participant au réseau NSPA.**

- Gaseous / Gazeux .....
- Particulate Matter / Matières particulaires .....
- VOC, SVOC / COV, COVS .....
- Gaseous & Particulate Matter / Gazeux et matières particulaires .....
- Gaseous & VOC, SVOC / Gazeux et COV, COVS .....
- Particulate Matter & VOC, SVOC / Matières particulaires et COV, COVS .....
- Gaseous & Particulate Matter & VOC, SVOC / Gazeux et matières particulaires et COV, COVS .....
- SO<sub>2</sub>, CO, NO/NO<sub>2</sub>, O<sub>3</sub>
- PM (1 hour periods, 24 hour periods) / MP (mesure sur 1 h, mesure sur 24 h)



**Stations in Manitoba, Saskatchewan and Alberta Participating in the NAPS Network.  
Stations au Manitoba, en Saskatchewan et en Alberta participant au réseau NSPA.**

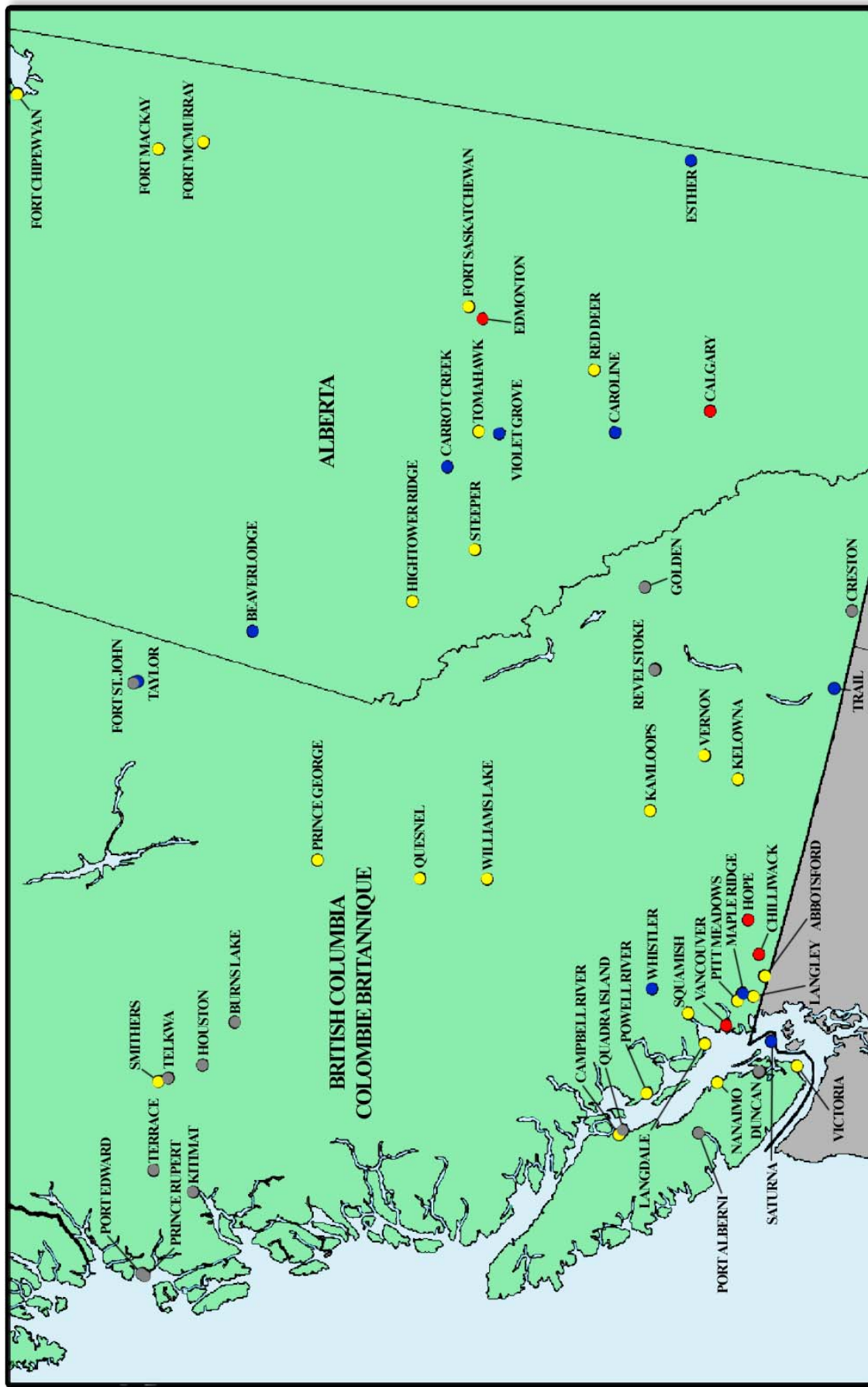
- |  |   |
|--|---|
| <ul style="list-style-type: none"> <li>Gaseous / Gazeux .....</li> <li>Particulate Matter / Matières particulaires .....</li> <li>VOC, SVOC / COV, COVS .....</li> <li>Gaseous &amp; Particulate Matter / Gazeux et matières particulaires .....</li> <li>Gaseous &amp; VOC, SVOC / Gazeux et COV, COVS .....</li> <li>Particulate Matter &amp; VOC, SVOC / Matières particulaires et COV, COVS .....</li> <li>Gaseous &amp; Particulate Matter &amp; VOC, SVOC / Gazeux et matières particulaires et COV, COVS .....</li> </ul> | <ul style="list-style-type: none"> <li>● SO<sub>2</sub>, CO, NO/NO<sub>2</sub>, O<sub>3</sub></li> <li>● PM (1 hour periods, 24 hour periods) / MP (mesure sur 1 h, mesure sur 24 h)</li> </ul> |
|--|---|



Stations in Yukon Territory, Northwest Territories and Nunavut Participating in the NAPS Network.  
 Stations dans le Territoire du Yukon, les Territoires du Nord-Ouest et au Nunavut participant au réseau NSPA.

- Gaseous / Gazéux
- Particulate Matter / Matières particulaires
- VOC, SVOC / COV, COVS
- Gaseous & Particulate Matter / Gazéux et matières particulaires
- Gaseous & VOC, SVOC / Gazéux et COV, COVS
- Particulate Matter & VOC, SVOC / Matières particulaires et COV, COVS
- Gaseous & Particulate Matter & VOC, SVOC / Gazéux et matières particulaires et COV, COVS
- SO<sub>2</sub>, CO, NO/NO<sub>2</sub>, O<sub>3</sub>
- PM (1 hour periods, 24 hour periods) / MP (mesure sur 1 h, mesure sur 24 h)





Stations in Alberta and British Columbia Participating in the NAPS Network.  
 Stations en Alberta et en Colombie-Britannique participant au réseau NSPA.

- Gaseous / Gazeux
  - Particulate Matter / Matières particulaires
  - VOC, SVOC / COV, COVS
  - Gaseous & Particulate Matter / Gazeux et matières particulaires
  - Gaseous & VOC, SVOC / Gazeux et COV, COVS
  - Particulate Matter & VOC, SVOC / Matières particulaires et COV, COVS
  - Gaseous & Particulate Matter & VOC, SVOC / Gazeux et matières particulaires et COV, COVS
- SO<sub>2</sub>, CO, NO/NO<sub>2</sub>, O<sub>3</sub>  
 PM (1 hour periods, 24 hour periods) / MP (mesure sur 1 h, mesure sur 24 h)



## **NAPS NETWORK AGENCIES ORGANISMES DU RÉSEAU NSPA**

Newfoundland and Labrador Department of Environment and Conservation  
Pollution Prevention Division  
P.O. Box 8700  
4th floor, Conference Bldg.  
St. John's, NL  
A1B 4J6  
Manager: Peter Haring  
Telephone: (709) 729-4147  
Fax: (709) 729-6969  
Email: [pharing@gov.nl.ca](mailto:pharing@gov.nl.ca)  
Web: [www.gov.nf.ca/env/Env/default.asp](http://www.gov.nf.ca/env/Env/default.asp)

Prince Edward Island Department of Fisheries, Aquaculture and Environment  
Air Quality and Hazardous Materials, Environmental Protection  
P.O. Box 2000  
11 Kent Street  
Charlottetown, PEI  
C1A 7N8  
Manager: Todd Fraser  
Telephone: (902) 368-5037  
Fax: (902) 368-5830  
Email: [ktfraser@gov.pe.ca](mailto:ktfraser@gov.pe.ca)  
Web: [www.gov.pe.ca](http://www.gov.pe.ca)

Nova Scotia Environment & Labour  
Environment and Natural Areas Management Division  
Air Quality Branch  
P.O. Box 697  
Halifax, NS  
B3J 2T8  
Manager: Johnny McPherson  
Telephone: (902) 424-2566  
Fax: (902) 424-0503  
Email: [MCPHERJP@gov.ns.ca](mailto:MCPHERJP@gov.ns.ca)  
Web: [www.gov.ns.ca/enla/](http://www.gov.ns.ca/enla/)

New Brunswick Department of the Environment and Local Government /  
Ministère de l'Environnement et Gouvernements locaux du Nouveau Brunswick  
Air Sciences Section / Section des sciences de l'air  
P.O. Box 6000  
364 Argyle Street  
Fredericton, NB  
E3B 5H1  
Manager: Randy Piercey  
Telephone: (506) 457-4844  
Fax: (506) 453-2265  
Email: [randy.piercey@gnb.ca](mailto:randy.piercey@gnb.ca)  
Web: [www.gnb.ca/elg-egl](http://www.gnb.ca/elg-egl)

Gouvernement du Québec, Ministère de l'Environnement  
Direction du suivi de l'état de l'environnement  
Édifice Marie-Guyart, 7<sup>ième</sup> étage  
675, boul. René Lévesque Est  
Québec, QC  
G1R 5V7  
Gestionnaire: Ghislain Jacques  
Téléphone: (418) 521-3820 poste 4569  
Fax: (418) 643-9591  
Courriel: [ghislain.jacques@menv.gouv.qc.ca](mailto:ghislain.jacques@menv.gouv.qc.ca)  
Web: [www.menv.gouv.qc.ca](http://www.menv.gouv.qc.ca)

## **NAPS NETWORK AGENCIES ORGANISMES DU RÉSEAU NSPA**

Ville de Montréal  
Direction de l'environnement  
827, Boul. Crémazie Est, Bureau 429  
Ville de Montréal, QC  
H2M 2T8  
Gestionnaire: Claude Gagnon  
Téléphone: (514) 280-4291  
Fax: (514) 280-4285  
Courriel: [Claude.gagnon@cum.qc.ca](mailto:Claude.gagnon@cum.qc.ca)  
Web: [www.rsqa.qc.ca](http://www.rsqa.qc.ca)

Ontario Ministry of Environment  
Air Monitoring Section  
West Wing , 125 Resources Road  
Etobicoke, ON  
M9P 3V6  
Supervisor: Phil Kiely  
Telephone: (416) 235-5780  
Fax: (416) 235-6037  
Email: [Phil.kiely@ene.gov.on.ca](mailto:Phil.kiely@ene.gov.on.ca)  
Web: [www.ene.gov.on.ca](http://www.ene.gov.on.ca)

Manitoba Conservation  
Air Quality Management Section  
Suite 160, 123 Main Street  
Winnipeg, MB  
R3C 1A5  
Manager: Don Regehr  
Telephone: (204) 945-7001  
Fax: (204) 948-2357  
Email: [dregehr@gov.mb.ca](mailto:dregehr@gov.mb.ca)  
Web: [www.gov.mb.ca/env/](http://www.gov.mb.ca/env/)

Saskatchewan Environment  
Environmental Protection Branch  
3211 Albert Street, Room 224  
Regina, SK  
S4S 5W6  
Manager: Chris Gray  
Telephone: (306) 787-6196  
Fax: (306) 787-0197  
Email: [cgray@serm.gov.sk.ca](mailto:cgray@serm.gov.sk.ca)  
Web: [www.gov.sk.ca](http://www.gov.sk.ca)

Alberta Environment  
Environmental Monitoring and Evaluation Branch  
111 Twin Atria Building  
Building 4999-98-Avenue  
Edmonton, AB  
T6B 2X3  
Manager: Albert Poulette  
Telephone: (780) 422-3035  
Fax: (780) 427-3178  
Email: [Albert.Poulette@gov.ab.ca](mailto:Albert.Poulette@gov.ab.ca)  
Web: [www.gov.ab.ca/env/](http://www.gov.ab.ca/env/)

## **NAPS NETWORK AGENCIES ORGANISMES DU RÉSEAU NSPA**

British Columbia Ministry of Water, Land and Air Protection  
2975 Jutland Road, 3<sup>rd</sup> Floor  
Victoria, BC  
V8T 5J9  
Manager: Chris Jenkins  
Telephone: (250) 387-9944  
Fax: (250) 356-7197  
Email: Chris.Jenkins@gems7.gov.bc.ca  
Web: [www.gov.bc.ca/air/](http://www.gov.bc.ca/air/)

Greater Vancouver Regional District (GVRD)  
Air Quality Department  
6<sup>th</sup> Floor - 4330 Kingsway  
Burnaby, BC  
V5H 4G8  
Manager: Kenneth P. Stubbs  
Telephone: (604) 436-6747  
Fax: (604) 436-6707  
Email: ken.stubbs@gvrd.bc.ca  
Web: [www.gvrd.bc.ca](http://www.gvrd.bc.ca)

Government of Yukon Department of Environment  
Environmental Programs Branch  
P.O. Box 2703  
Whitehorse, YK  
Y1A 2C6  
Manager: Janine Kostelnik  
Telephone: (867) 667-5456  
Fax: (867) 393-6205  
Email: janine.kostelnik@gov.yk.ca  
Web: [www.renres.gov.yk.ca](http://www.renres.gov.yk.ca)

Northwest Territories Resources, Wildlife and Economic Development  
Environmental Protection Service  
P.O. Box 21  
Scotia Centre  
600 - 5102 50th Avenue  
Yellowknife, NWT  
X1A 3S8  
Manager: Graham Veale  
Telephone: (867) 873-7758  
Fax: (867) 873-0221  
Email: graham\_veale@gov.nt.ca  
Web: [www.gov.nt.ca](http://www.gov.nt.ca)

Government of Nunavut  
Department of Sustainable Development  
Environmental Protection Services  
Box 1000, Stn 1360  
Iqaluit, NU  
X0A 0H0  
Manager: Gladis Lemus  
Telephone: (867) 975-5917  
Fax: (867) 975-5980  
Email: glemus@gov.nu.ca  
Web: [www.gov.nu.ca](http://www.gov.nu.ca)

## **NAPS NETWORK AGENCIES ORGANISMES DU RÉSEAU NSPA**

Environment Canada, Meteorological Service of Canada /  
Environnement Canada, Service météorologique du Canada  
Canadian Air and Precipitation Monitoring Network (CAPMoN) /  
Réseau canadien d'échantillonnage des précipitations et de l'air (RCEPA)  
4905 Dufferin St.  
Downsview, ON  
M3H 5T4  
Manager: Dave MacTavish  
Telephone: (416) 739-4450  
Fax: (416) 739-5704  
Email: [dave.mactavish@ec.gc.ca](mailto:dave.mactavish@ec.gc.ca)  
Web: [www.msc.ec.gc.ca](http://www.msc.ec.gc.ca)

Environment Canada, Environmental Protection Service /  
Environnement Canada, Service de la protection de l'environnement  
Analysis and Air Quality Division /  
Division des analyses et de la qualité de l'air  
335 River Road  
Ottawa, ON  
K1A 0H3  
Manager: Richard Turle  
Telephone: (613) 990-8559  
Fax: (613) 990-8568  
Email: [richard.turle@ec.gc.ca](mailto:richard.turle@ec.gc.ca)  
Web: [www.etc-cte.ec.gc.ca/NAPS](http://www.etc-cte.ec.gc.ca/NAPS)

## INTRODUCTION

This annual report, the 34<sup>th</sup> of its kind, summarizes measurements from the National Air Pollution Surveillance (NAPS) network for the year 2003. The air monitoring stations of the NAPS network are operated by the NAPS network agencies of the federal, provincial, territorial and municipal governments. The network is coordinated by the Analysis and Air Quality Division of Environment Canada.

Part I summarizes gaseous ambient air quality data for 2003, for sulphur dioxide, carbon monoxide, nitrogen dioxide, nitric oxide and ozone.

Particulate matter (PM) data including PM<sub>2.5</sub> and PM<sub>10</sub> (particles with aerodynamic diameters of less than 2.5 and 10 micrometers respectively) for mass, lead and sulphate are also summarized. Suspended particulate matter data are no longer being reported in the NAPS Network annual data summaries starting with this report for 2003.

The report includes data for a number of organic compounds including benzene, toluene, tetrachloroethylene, dichloromethane, 1,1,1-trichloroethane and 1,3-butadiene, from the NAPS network toxics sampling program. Organic compounds are emitted into the atmosphere from a variety of sources including vehicle exhaust, industrial operations, general solvent use and wood combustion.

### National Ambient Air Quality Objectives

National ambient air quality objectives (NAAQOs) have traditionally been the benchmark against which Canada assesses the impact of anthropogenic activities on air quality and ensures that current emission control policies are protecting human health and the environment. The first Canadian NAAQOs were developed in the mid-1970s. These objectives consisted of a three-tiered approach (maximum desirable, acceptable and tolerable levels) which identified ranges of air quality with specific levels of effect.

Part II of the report compares the 2003 data with the National Air Quality Objectives. During a 1992 review of the air quality objectives it became apparent

## INTRODUCTION

Le présent rapport annuel, le 34<sup>e</sup> de cette collection, présente un sommaire des mesures du Réseau national de surveillance de la pollution atmosphérique (RNSPA) pour l'année 2003. Les stations de mesure du réseau NSPA sont exploitées par les organismes du réseau NSPA soit les gouvernements fédéral, provinciaux, territoriaux, et les administrations municipales. La coordination du réseau est assurée par la Division des analyses et de la qualité de l'air d'Environnement Canada.

La partie I du rapport présente les données sommaires de 2003 sur la qualité de l'air pour le dioxyde de soufre, le monoxyde de carbone, le dioxyde d'azote, le monoxyde d'azote et l'ozone.

Les données sur les matières particulaires (MP) incluant les MP<sub>2.5</sub> et les MP<sub>10</sub> (particules de diamètres aérodynamiques moins de 2.5 et 10 micromètres respectivement) sur la masse, le plomb et le sulfate sont aussi résumées. Les données sur les matières particulaires en suspension ne sont plus incluses dans les sommaires annuels RNSPA commençant avec ce rapport pour 2003.

Le rapport comprend des données sur un certain nombre de composés organiques comme le benzène, le toluène, le tétrachloroéthylène, le dichlorométhane, le 1,1,1-trichloroéthane et le 1,3-butadiène, provenant du programme d'échantillonnage des polluants toxiques du RNSPA. Les composés organiques sont émis dans l'atmosphère à partir de diverses sources, notamment les gaz d'échappement des véhicules, les exploitations industrielles, l'utilisation des solvants et la combustion du bois.

### Objectifs nationaux de qualité de l'air ambiant

Les objectifs nationaux de qualité de l'air ambiant (ONQAA) ont été les valeurs de référence en regard desquelles le Canada évalue l'incidence des activités humaines sur la qualité de l'air et s'assure que les politiques actuelles visant à limiter les émissions contribuent réellement à protéger la santé humaine et l'environnement. Au Canada, les premiers ONQAA ont été définis au milieu des années 1970; ces objectifs consistaient en trois niveaux maximums (niveaux souhaitables, acceptables et tolérables), qui définissaient des plages de concentrations auxquelles correspondaient des effets précis.

La II<sup>e</sup> partie du rapport compare les données de 2003 aux objectifs nationaux en matière de la qualité de l'air. Une révision des objectifs de qualité de l'air,

that many air pollutants had no effect thresholds or very low effect thresholds making the establishment of scientifically defensible effect levels difficult. The subsequent new NAAQOs framework, introduced in the data report for the year 2000, specifies two levels: a Reference Level, which is the level above which there are demonstrated effects on human health and/or the environment, and an Air Quality Objective (AQO), which is a concentration that reflects a specified level of protection for the general population and environment and which also considers aspects of technical feasibility. The air quality objectives must be consistent with the philosophy of the Canadian Environmental Protection Act (CEPA) and be based on recognized scientific principles that include risk assessment and risk management. The NAAQOs are set by the federal government based on recommendations from a National Advisory Committee and Working Group on Air Quality Objectives and Guidelines. Provincial governments have the option of adopting these either as objectives or as enforceable standards according to their legislation. The Reference Level and AQO are based on the development of an extensive Science Assessment Document (SAD) which reviews the relevant scientific evidence. The SAD and AQOs are subject to peer reviews and stakeholder consultations.

The original AQOs have not been formally revised to the new two-level system so as an interim approach, in part II, the 2003 data are compared with the existing desirable and acceptable National Ambient Air Quality Objectives (NAAQS) for sulphur dioxide, carbon monoxide, nitrogen dioxide and ozone. The number of readings exceeding the national air quality objective for the tolerable level is no longer being reported as of the 2001 data report.

### **Canada-wide Standards**

In 1998, the federal and provincial governments agreed to establish Canada-wide Standards (CWS) for substances of high priority consistent with the Canada-wide Accord on Environmental Harmonization. Standards have been developed for both particulate matter (PM<sub>2.5</sub>) and ozone.

effectuée en 1992, a révélé que bon nombre de polluants atmosphériques n'avaient aucun seuil avec effet ou avaient des seuils très bas, d'où la difficulté de définir des niveaux avec effets qui soient justifiables sur le plan scientifique. Le nouveau cadre suivant pour les ONQAA qui fut introduit dans le rapport des données de l'année 2000, ne compte que deux niveaux : un niveau de référence, c'est-à-dire, le niveau au-dessus duquel on observe des effets manifestes sur la santé humaine ou l'environnement (ou les deux), et un objectif de qualité de l'air (OQA) lequel définit une concentration qui, non seulement assure un niveau de protection précis pour la population en général et l'environnement, mais tient compte également des aspects liés à la faisabilité technique. Les objectifs de qualité de l'air doivent être conformes à l'esprit de la Loi canadienne sur la protection de l'environnement (LCPE) et être fondés sur des principes scientifiques reconnus, incluant l'évaluation et la gestion des risques. Les ONQAA sont définis par le gouvernement fédéral, à la lumière des recommandations formulées par le groupe de travail sur les objectifs et lignes directrices en matière de qualité de l'air. Les gouvernements provinciaux ont ensuite le choix, soit d'adopter ces ONQAA en tant qu'objectifs, soit d'en faire des normes exécutoires par l'entremise de leur législation. Les niveaux de référence et les OQA sont basés sur un vaste document d'évaluation scientifique qui passe en revue les données scientifiques pertinentes. Les documents d'évaluation et les OQA font l'objet d'un examen par les pairs et de consultations auprès des parties concernées.

Comme les OQA initiaux n'ont pas été officiellement révisés en regard du nouveau cadre à deux niveaux, la démarche provisoire qui est proposée, dans la partie II du présent rapport, consiste à comparer les données de 2003 aux objectifs nationaux de qualité de l'air ambiant (ONQAA) qui correspondent actuellement aux niveaux souhaitables et acceptables pour le dioxyde de soufre, le monoxyde de carbone, le dioxyde d'azote et l'ozone. Le nombre de dépassements des objectifs nationaux correspondant au niveau tolérable n'est plus présenté depuis le rapport de 2001.

### **Standards pancanadiens**

En 1998, les gouvernements fédéral et provinciaux se sont engagés à établir des standards pancanadiens (SP) pour des substances hautement prioritaires en vertu de l'Accord pancanadien sur l'harmonisation environnementale. Au nombre de ces substances figurent les matières particulaires (MP<sub>2.5</sub>) et l'ozone.



CWS have the explicit buy-in of federal and provincial governments and involve the development of jurisdictional risk management plans to attain the agreed-upon Standard. Stakeholder consultation is a fundamental aspect of the CWS process and is conducted on all aspects of the Standard and associated management plans both at the provincial and federal level.

Canada-wide Standards (CWS) for four substances were presented to Ministers in November 1999: fine particulate matter, ground-level ozone, benzene (phase 1) and mercury from incineration and smelting. Ministers ratified these standards in June 2000. Considerable additional information can be found on the Canadian Council of Ministers of the Environment (CCME) on their Internet site: [www.ccme.ca/ccme](http://www.ccme.ca/ccme).

Using the *Guidance Document on Achievement Determination*, jurisdictions are in the process of implementing and designating their monitoring stations and reporting areas for CWS achievement determination. The information presented in this report should not be related to formal achievement of the CWS. The CWS for particulate matter and ozone is to be achieved by 2010. A comprehensive report will be completed for the year 2005 and for every fifth year thereafter assessing progress on all provisions of the CWSs including assessment of ambient levels and trends and identification of communities where ambient levels are exceeding or approaching the CWS levels.

The Canada-wide Standard for PM is focused on the fine fraction of PM, smaller than 2.5 microns, known as PM<sub>2.5</sub>. The recommended Standard for PM<sub>2.5</sub> is 30 µg/m<sup>3</sup> averaged over 24 hour periods, to be achieved by 2010. Achievement is to be based on the 98th percentile ambient measurement annually, averaged over 3 consecutive years. The recommended Canada-wide Standard for Ozone is 65 ppb averaged over 8 hour periods, to be achieved by 2010. Achievement is to be based on the 4th highest measurement annually averaged over 3 consecutive years.

Part III of this report lists the Canada-wide Standards and reports data for ozone and PM<sub>2.5</sub> for 2001, 2002 and 2003 with a 3 year average of air quality levels as prescribed by the CWS.

Les gouvernements fédéral et provinciaux souscrivent formellement aux SP, lesquelles requièrent l'élaboration par les instances concernées, des plans de gestion des risques en vue d'atteindre les standards prescrits. La consultation des parties intéressées est un volet fondamental du processus d'élaboration des SP, et cette consultation porte sur tous les aspects des standards et sur les plans de gestion qui s'y rattachent, tant au niveau provincial que fédéral.

En novembre 1999, des standards pancanadiens ont été présentées aux Ministres relativement aux quatre substances suivantes: matières particulaires fines, ozone troposphérique, benzène (volet 1) et mercure provenant des incinérateurs et des fonderies de métaux. Les Ministres ont ratifié ces standards en juin 2000 pour plus d'informations, veuillez consulter le Conseil canadien des ministres de l'environnement (CCME) sur l'internet au: [www.ccme.ca/ccme](http://www.ccme.ca/ccme).

À l'aide du *Guide pour la détermination de l'atteinte des standards pancanadiens*, les diverses instances sont sur le point d'implanter et de désigner leurs stations de surveillance et leurs régions assujetties au rapport pour déterminer l'atteinte des SP. Les résultats présentés dans le présent rapport ne doivent pas être interprétés comme atteignant les SP. Les SP pour les matières particulaires et l'ozone doivent être atteintes d'ici 2010. Un rapport complet sera rédigé d'ici 2005 et à tous les cinq ans par la suite pour évaluer les progrès réalisés au sujet de toutes les dispositions des SP, notamment l'évaluation des concentrations ambiantes, les tendances et l'identification des agglomérations où les niveaux ambiants dépassent ou approchent les SP.

Le standard pancanadien relatif aux matières particulaires (MP) s'applique à la fraction fine des MP ayant un diamètre inférieur à 2,5 microns (MP<sub>2.5</sub>). Le standard recommandé pour les MP<sub>2.5</sub> – lequel doit être atteint d'ici 2010 – est de 30 µg/m<sup>3</sup> (moyenne de mesure sur 24 h). L'atteinte de cet objectif sera déterminé en fonction de la moyenne de la valeur du 98<sup>e</sup> percentile, mesurée chaque année durant trois années consécutives. Dans le cas de l'ozone, le standard pancanadien à atteindre d'ici 2010 est de 65 ppb (moyenne sur une période de mesure sur 8 h). L'atteinte de cet objectif sera déterminé en fonction de la moyenne de la quatrième mesure la plus élevée déterminée chaque année durant trois années consécutives.

La III<sup>e</sup> partie du présent rapport présente la liste des nouveaux standards pancanadiens assortis de données sur l'ozone et les MP<sub>2.5</sub> pour 2001, 2002 et 2003, ainsi qu'une moyenne sur trois ans des niveaux en matière de la qualité de l'air, comme le prévoient les SP.

## NAPS Network

The National Air Pollution Surveillance (NAPS) network was established jointly in 1970 by the federal, provincial and municipal governments. In 2003, the network consisted of 239 stations in 145 urban areas and the following instruments:

Continuous Monitors	644
Sulphur Dioxide	96
Carbon Monoxide	73
Nitrogen Dioxide	110
Ozone	169
PM <sub>10</sub>	58
PM <sub>2.5</sub>	138
Samplers	96
PM <sub>10</sub> high-volume	20
PM <sub>10</sub> low-volume	28
Organic compounds	48

The Environmental Technology Centre plays a major role in collecting and assessing ambient air quality data in Canada. Originally, the NAPS network program concentrated on monitoring the criteria pollutants. These continue to be a priority. Data support major issues such as the Plan of Action for cleaner vehicles, engines and fuels, the Canada-U.S. Air Quality Accord and the Canada-wide Acid Rain Strategy. The criteria pollutants, however, are not the only air pollutants of concern in Canada.

Environment Canada, with assistance from the NAPS network agencies of the provincial and municipal governments, began an inhalable particulate monitoring program in May 1984 for particles less than 10 µm (defined as PM<sub>10</sub>) and particles less than 2.5 µm (defined as PM<sub>2.5</sub>). Dichotomous (Dichot) samplers and size-selective inlet samplers (SSIs) were used. Filters from dichotomous samplers are currently analysed for 50 elements, 14 inorganic and organic ions, and 11 inorganic cations.

Since 1988, the Analysis and Air Quality Division of the Environmental Technology Centre has been developing new techniques to measure potentially toxic air contaminants. With assistance from NAPS network agencies, these improved techniques have

## Le Réseau NSPA

Le Réseau national de surveillance de la pollution atmosphérique (RNSPA) a été mis sur pied en 1970 conjointement par les gouvernements fédéral, provinciaux et municipaux. En 2003, il se composait de 239 stations situées dans 145 milieux urbains utilisant les appareils suivants:

Moniteurs en continu	644
Dioxyde de soufre	96
Monoxyde de carbone	73
Dioxyde d'azote	110
Ozone	169
MP <sub>10</sub>	58
MP <sub>2.5</sub>	138
Échantillonneurs	96
MP <sub>10</sub> haut débit	20
MP <sub>10</sub> faible débit	28
Composés organiques	48

Le Centre de technologie environnementale joue un rôle important dans la collecte et l'évaluation des données sur la qualité de l'air au Canada. Au début, le programme du réseau NSPA portait surtout sur la mesure des polluants pour lesquels il existait des objectifs nationaux, et ces mêmes mesures restent une priorité. Les données constituent un outil important pour certains programmes dont le plan d'action pour les véhicules, les moteurs et les carburants propres, l'accord Canada-États-Unis sur la qualité de l'air et la stratégie pancanadienne sur les émissions acififiantes. Ces polluants de référence ne sont pas, cependant, les seuls polluants atmosphériques qui affectent le Canada.

En mai 1984, Environnement Canada, avec la collaboration des organismes du réseau NSPA des gouvernements provinciaux et des administrations municipales, mettait sur pied un programme de mesure des particules inhalées de moins de 10 microns (MP<sub>10</sub>) et des particules de moins de 2,5 microns (MP<sub>2.5</sub>). On a utilisé des échantillonneurs dichotomiques (Dichot) et des échantillonneurs à tête sélective (SSI). L'analyse des filtres des échantillonneurs dichotomiques porte actuellement sur 50 éléments, 14 ions organiques et inorganiques et 11 cations inorganiques.

Depuis 1988, la Division des analyses et de la qualité de l'air du Centre de technologie environnementale met au point de nouvelles techniques de mesure de divers polluants atmosphériques potentiellement toxiques. Avec l'appui des organismes du réseau

been used to monitor volatile organics (aromatics, aldehydes and ketones) and semi-volatile organics (PAHs, dioxins and furans). A number of reports show results from the air toxics monitoring program for selected species.

### **Measurements from the Network**

NAPS network agencies' quality assurance and quality control programs are supplemented by a federal quality assurance program. These programs ensure that the ambient air monitoring data collected from NAPS stations are valid, complete, comparable, representative and accurate. Elements of the network QA program described in a report include: site selection; sampling system requirements; site and analyzer operation; instrument calibration and reference standards; inter-laboratory testing and performance audit program; data validation and reporting; documentation; training and technical support.

The methods used to measure pollutants for which national air quality objectives exist (sulphur dioxide, carbon monoxide, nitrogen dioxide and ozone) have been designated as "reference methods" or "equivalent methods" by the United States Environmental Protection Agency (EPA). Methods are strictly governed by operation or instruction manuals and applicable quality assurance procedures. Calibration standards used in the NAPS network are certified traceable to United States National Institute of Standards and Technology (NIST) primary standards.

### **Network Ambient Air Quality Data**

NAPS data are validated using automated and manual procedures. Data from network agencies are converted to a NAPS compatible format and then entered in the NAPS database. Although the agency data analyst has validated the data, they are also submitted to tests outlined by the United States Environmental Protection Agency. When data are flagged automatically or manually, the relevant agency must confirm the data before they are stored in the NAPS database.

NSPA, on a effectué un suivi des composés organiques volatils (composés aromatiques, aldéhydes et cétones) et semi-volatils (HAPs, dioxines et furanes) en ayant recours à ces techniques améliorées. Les résultats obtenus pour certaines espèces grâce au programme de suivi des composés atmosphériques toxiques figurent dans un certain nombre de rapports.

### **Mesures sur la qualité de l'air provenant du réseau**

Les programmes d'assurance et de contrôle de la qualité des organismes du réseau NSPA sont complétés par un programme fédéral d'assurance de la qualité. Ces programmes font en sorte que les données sur la qualité de l'air qui proviennent du réseau soient valides, complètes, comparables, représentatives et exactes. Les éléments du programme d'assurance-qualité du réseau décrits dans un rapport récent portent sur le choix du site, les exigences relatives au système de prélèvement, le fonctionnement du site et de l'analyseur, l'étalonnage des appareils et les étalons de référence, le programme de vérification du rendement et d'essais interlaboratoires, la validation et la publication des données, la documentation, la formation et le soutien technique.

Les méthodes de mesure des polluants pour lesquels des objectifs nationaux ont été promulgués (dioxyde de soufre, monoxyde de carbone, dioxyde d'azote et ozone) ont été désignées comme des « méthodes de références » ou « méthodes équivalentes » par l'*Environmental Protection Agency* (EPA) des États-Unis. Elles suivent exactement les prescriptions du manuel de l'utilisateur ou d'instructions et les procédures pertinentes d'assurance qualité. Les étalons utilisés dans le réseau NSPA sont certifiés conformes aux étalons primaires du National Institute of Standards and Technology (NIST) des États-Unis.

### **Données du réseau sur la qualité de l'air ambiant**

Les données du réseau NSPA sont validées au moyen de procédures automatisées et manuelles. Les données fournies par les organismes du réseau sont converties dans un format compatible avec le réseau, puis saisies dans la banque de données du RNSPA. Bien que l'analyste de l'organisme ait validé les données, celles-ci sont soumises à des tests qui ont été définis par l'*Environmental Protection Agency* des États-Unis. Lorsque des données sont signalées par les tests automatisés ou par les vérifications manuelles, l'organisme en question doit les confirmer avant

Air monitoring data indicate pollution levels only at sampling sites and may not necessarily represent community-wide air quality. Community-wide comparisons can only be made by using data from all available sampling stations in a city and interpreting them on the basis of specific monitoring site characteristics.

Data analysis is not attempted in this report; however, detailed reviews and trend analyses of data from the NAPS network are found in a number of published reports and data files are available on request.

This report is published on the Internet site:  
[www.etc-cte.ec.gc.ca/naps](http://www.etc-cte.ec.gc.ca/naps).

A report reviewing air quality data for the year 2001 and trends for 1990-2001 was published by the Analysis and Air Quality Division (September 2004) and is available on the NAPS Internet site: [www.etc-cte.ec.gc.ca/naps](http://www.etc-cte.ec.gc.ca/naps).

qu'elles soient versées dans la banque de données du RNSPA.

Les données sur la qualité de l'air représentent uniquement les niveaux de pollution aux stations et pas nécessairement la qualité de toute l'atmosphère dans une agglomération. Pour faire des comparaisons entre villes, on devrait utiliser les données de toutes les stations d'échantillonnage de chacune des villes et les interpréter selon les particularités des sites de mesure.

Dans ce rapport, nous n'avons pas tenté d'analyser les données. On trouvera des études détaillées et des analyses de tendances sur les données du réseau NSPA dans un certain nombre de rapports. Des fichiers de données sont disponibles sur demande.

Ce rapport est aussi publié sur l'internet au:  
[www.etc-cte.ec.gc.ca/naps](http://www.etc-cte.ec.gc.ca/naps).

Un rapport passant en revue les données de la qualité de l'air de l'année 2001 et les tendances pour 1990-2001 a été publié par la Division des analyses et de la qualité de l'air (Septembre 2004) et est disponible sur l'internet au: [www.etc-cte.ec.gc.ca/naps](http://www.etc-cte.ec.gc.ca/naps).

## Related documents

- 1 Brook, J.R., Dann, T. and Burnett, R.T. (1997). “*The Relationship Among TSP, PM<sub>10</sub>, PM<sub>2.5</sub> and Inorganic Constituents of Atmospheric Particulate Matter at Multiple Canadian Locations.*” J. Air & Waste Manage. Assoc. 47: 2-19.
- 2 Brook, J. and Dann, T. (1999). “*Contribution of Nitrate and Carbonaceous Species to PM<sub>10</sub> and PM<sub>2.5</sub> Observed in Canadian Cities.*” J. Air & Waste Manage. Assoc., 49: 193-199.
- 3 Brook J.R., Wiebe A.W., Woodhouse S.W., Audette C.V., Dann T.F., Callaghan S., Piechowski M., Dabek-Zlotorzynska E. and Dlouhy J.F., (1996). “*Fine particle strong acidity, sulphate, PM<sub>10</sub>, PM<sub>2.5</sub> and related gaseous species observed at multiple locations in Canada: concentrations and spatial-temporal relationships.*” Atmos. Environ. 31: 4223-4236.
- 4 Burnett, R.T., Brook, J.R., Dann, T., Delocla, C., Philips, O., Cakmak, S., Vincent, R., Goldberg, M. & Krewski, D. (2000). The association between particulate and gas phase components of urban air pollution and mortality in eight Canadian cities. *Inhalation Toxicology* (12)15:39.
- 5 Burnett, R.T., Dales, R.E., Raizenne, M.E., Krewski, D., Summers, P.W., Roberts, G.R., Raad-Young, M., Dann, T. and Brook J. (1994). “*Effects of Low Ambient Levels of Ozone and Sulfates on the Frequency of Respiratory Admissions to Ontario Hospitals.*” Environ. Research 65:172-194.
- 6 Canadian 1996 NOx/VOC Science Assessment, Report of the Data Analysis Working Group, Multi-Stakeholder NOx/VOC Science Program, ISBN 1-896997-00-7, 1997.
- 7 Canadian Council of Ministers of the Environment (CCME) (2000). “*Canada-wide Standards for Particulate Matter and Ozone*”, Guidance Document on Achievement Determination, Joint Action Implementation Coordinating Committee (JAICC).

## Documents connexes

- 1 Brook, J.R., Dann, T. and Burnett, R.T. (1997). “*The Relationship Among TSP, PM<sub>10</sub>, PM<sub>2.5</sub> and Inorganic Constituents of Atmospheric Particulate Matter at Multiple Canadian Locations.*” J. Air & Waste Manage. Assoc. 47: 2-19.
- 2 Brook, J. and Dann, T. (1999). “*Contribution of Nitrate and Carbonaceous Species to PM<sub>10</sub> and PM<sub>2.5</sub> Observed in Canadian Cities.*” J. Air & Waste Manage. Assoc., 49: 193-199.
- 3 Brook J.R., Wiebe A.W., Woodhouse S.W., Audette C.V., Dann T.F., Callaghan S., Piechowski M., Dabek-Zlotorzynska E. and Dlouhy J.F., (1996). “*Fine particle strong acidity, sulphate, PM<sub>10</sub>, PM<sub>2.5</sub> and related gaseous species observed at multiple locations in Canada: concentrations and spatial-temporal relationships.*” Atmos. Environ. 31: 4223-4236.
- 4 Burnett, R.T., Brook, J.R., Dann, T., Delocla, C., Philips, O., Cakmak, S., Vincent, R., Goldberg, M. & Krewski, D. (2000). The association between particulate and gas phase components of urban air pollution and mortality in eight Canadian cities. *Inhalation Toxicology* (12)15:39.
- 5 Burnett, R.T., Dales, R.E., Raizenne, M.E., Krewski, D., Summers, P.W., Roberts, G.R., Raad-Young, M., Dann, T. and Brook J. (1994). “*Effects of Low Ambient Levels of Ozone and Sulfates on the Frequency of Respiratory Admissions to Ontario Hospitals.*” Environ. Research 65:172-194.
- 6 Canadian 1996 NOx/VOC Science Assessment, Report of the Data Analysis Working Group, Multi-Stakeholder NOx/VOC Science Program, ISBN 1-896997-00-7, 1997.
- 7 Canadian Council of Ministers of the Environment (CCME) (2000). “*Canada-wide Standards for Particulate Matter and Ozone*”, Guidance Document on Achievement Determination, Joint Action Implementation Coordinating Committee (JAICC).

- 8 Dann, T. (1991). "Measurement Program for Toxic Contaminants in Canadian Urban Air," Report PMD 91-2.
- 9 Dann, T. (1994). "Ambient Air Measurement of Benzene at Canadian Sites (1987-1993)," Report PMD 94-4.
- 10 Dann, T. (1994). "PM<sub>10</sub> and PM<sub>2.5</sub> Concentrations at Canadian Sites : 1984-1993," Pollution Measurement Division Report. PMD 94-3.
- 11 Dann, T. (1996). "Detroit Incinerator Monitoring Program - Data Report #7 PCDD/PCDF Data Analysis for July 1987 to April 1994," Report PMD 95-1.
- 12 Dann, T. (1998). "Ambient Air Measurements of Polycyclic Aromatic Hydrocarbons (PAH), Polychlorinated Dibenzo-p-Dioxins (PCDD) and Polychlorinated Dibenzofurans in Canada (1987 - 1997)." Report AAQD 97-3.
- 13 Dann, T. and Fuentes, J.D. (1994). "Ground-Level Ozone in Eastern Canada: Seasonal Variations, Trends and Occurrences of High Concentrations," J. Air & Waste Manage. Assoc. 44:1019-1026.
- 14 Dann, T. and Krieger, K. (1997). "Monitoring of Persistent Toxic Substances in Ontario - Great Lakes Basin." Report No. AAQD 2000-1, January 2000.
- 15 Dann, T. and Wang, D.K., (1995). "Ambient Air Benzene Concentrations in Canada (1989-1993): Seasonal and Day of Week Variations, Trends and Source Influences," J. Air & Waste Manage. Assoc. 45:695-702.
- 16 Environment Canada (1996). "NO<sub>x</sub>/VOC Science Program: Data Analysis Working Group Report," Report for NO<sub>x</sub>/VOC Science Assessment.
- 17 Environment Canada (1997). "Ground Level Ozone and Its Precursors in Canada. (1980-1993)." Canadian 1996 NO<sub>x</sub>/VOC Science Assessment: Report of the Data Analysis Working Group. (Edited by T. Dann and P. Summers)
- 8 Dann, T. (1991). "Measurement Program for Toxic Contaminants in Canadian Urban Air," Report PMD 91-2.
- 9 Dann, T. (1994). "Ambient Air Measurement of Benzene at Canadian Sites (1987-1993)," Report PMD 94-4.
- 10 Dann, T. (1994). "PM<sub>10</sub> and PM<sub>2.5</sub> Concentrations at Canadian Sites : 1984-1993," Pollution Measurement Division Report. PMD 94-3.
- 11 Dann, T. (1996). "Detroit Incinerator Monitoring Program - Data Report #7 PCDD/PCDF Data Analysis for July 1987 to April 1994," Report PMD 95-1.
- 12 Dann, T. (1998). "Ambient Air Measurements of Polycyclic Aromatic Hydrocarbons (PAH), Polychlorinated Dibenzo-p-Dioxins (PCDD) and Polychlorinated Dibenzofurans in Canada (1987 - 1997)." Report AAQD 97-3.
- 13 Dann, T. and Fuentes, J.D. (1994). "Ground-Level Ozone in Eastern Canada: Seasonal Variations, Trends and Occurrences of High Concentrations," J. Air & Waste Manage. Assoc. 44:1019-1026.
- 14 Dann, T. and Krieger, K. (1997). "Monitoring of Persistent Toxic Substances in Ontario - Great Lakes Basin." Report No. AAQD 2000-1, January 2000.
- 15 Dann, T. and Wang, D.K., (1995). "Ambient Air Benzene Concentrations in Canada (1989-1993): Seasonal and Day of Week Variations, Trends and Source Influences," J. Air & Waste Manage. Assoc. 45:695-702.
- 16 Environment Canada (1996). "NO<sub>x</sub>/VOC Science Program: Data Analysis Working Group Report," Report for NO<sub>x</sub>/VOC Science Assessment.
- 17 Environment Canada (1997). "Ground Level Ozone and Its Precursors in Canada. (1980-1993)." Canadian 1996 NO<sub>x</sub>/VOC Science Assessment: Report of the Data Analysis Working Group. (Edited by T. Dann and P. Summers)

- |    |  |    |  |
|----|--|----|--|
| 18 | Environment Canada (2003). “ <i>2001 National Summary of Ambient PM<sub>2.5</sub> and Ozone</i> ”, Report prepared for the Joint Action Implementation Co-ordinating Committee, Draft – January 2003.                        | 18 | Environment Canada (2003). “ <i>2001 National Summary of Ambient PM<sub>2.5</sub> and Ozone</i> ”, Report prepared for the Joint Action Implementation Co-ordinating Committee, Draft – January 2003.                        |
| 19 | Environment Canada, Meteorological Service of Canada (2001). “ <i>Presursor Contributions to Ambient Fine Particulate Matter in Canada</i> ”, ISBN 0-662-30650-3, May 2001.  | 19 | Environment Canada, Meteorological Service of Canada (2001). “ <i>Presursor Contributions to Ambient Fine Particulate Matter in Canada</i> ”, ISBN 0-662-30650-3, May 2001.  |
| 20 | Furmanzyk, T. (1994). “ <i>National Urban Air Quality Trends 1981-1990</i> ,” Environmental Protection Service. EPS 7/UP/4.  | 20 | Furmanzyk, T. (1994). “ <i>Évolution de la qualité de l’air des villes au Canada, 1981-1990</i> ,” Service de la protection de l’environnement. SPE 7/UP/4.  |
| 21 | Mar, J. (1995). “ <i>National Air Pollution Surveillance Network Quality Assurance and Quality Control Guidelines</i> ,” Report Series PMD 95-8.   | 21 | Mar, J. (1995). “ <i>National Air Pollution Surveillance Network Quality Assurance and Quality Control Guidelines</i> ,” Report Series PMD 95-8.   |
| 22 | <i>Science Assessment Document: National Ambient Air Quality Objectives for Ground-Level Ozone</i> . Report of the Federal-Provincial Working Group on Air Quality Objectives and Guidelines, ISBN 0-662-28042-3, July 1999. | 22 | <i>Science Assessment Document: National Ambient Air Quality Objectives for Ground-Level Ozone</i> . Report of the Federal-Provincial Working Group on Air Quality Objectives and Guidelines, ISBN 0-662-28042-3, July 1999. |
| 23 | <i>Science Assessment Document: National Ambient Air Quality Objectives for Particulate Matter</i> . Report of the Federal-Provincial Working Group on Air Quality Objectives and Guidelines, ISBN 0-662-26715-X, 1999.      | 23 | <i>Science Assessment Document: National Ambient Air Quality Objectives for Particulate Matter</i> . Report of the Federal-Provincial Working Group on Air Quality Objectives and Guidelines, ISBN 0-662-26715-X, 1999.      |

Standard and specific data files are available in various computer formats from the Analysis and Air Quality Division.

On peut se procurer des fichiers de données spécifiques ou de référence sous divers formats informatiques provenant de la Division des analyses et de la qualité de l’air.

For further information please contact:

Melanie Peris BAsC  
Environment Canada /  
Environnement Canada  
Analysis and Air Quality Division /  
Division des analyses et de la qualité de l'air  
Environmental Technology Centre /  
Centre de technologie environnementale  
335 River Road, Ottawa, Ontario K1A 0H3

Telephone: (613) 949-1328  
Fax: (613) 998-4032  
Email: melanie.peris@ec.gc.ca

Pour de plus amples informations, veuillez  
communiquer avec la personne suivante :

Melanie Peris BAsC  
Environment Canada /  
Environnement Canada  
Analysis and Air Quality Division /  
Division des analyses et de la qualité de l'air  
Environmental Technology Centre /  
Centre de technologie environnementale  
335 River Road, Ottawa, Ontario K1A 0H3

Téléphone: (613) 949-1328  
Fax: (613) 998-4032  
Courriel: melanie.peris@ec.gc.ca





## Description of NAPS Network Instrumentation

Pollutant	Detection Principle / Analytical Method	Units of Measurement	Minimum Reported Concentration	Type of Monitoring
Sulphur Dioxide	Ultraviolet fluorescence	ppb	1 ppb	Continuous (1 hour means)
Carbon Monoxide	Non-dispersive infrared spectrometry	ppm	0.1 ppm	Continuous (1 hour means)
Nitrogen Dioxide and Nitric Oxide	Chemiluminescence	ppb	1 ppb	Continuous (1 hour means)
Ozone	Ultraviolet photometry or Chemiluminescence	ppb	1 ppb	Continuous (1 hour means)
PM <sub>10</sub> and PM <sub>2.5</sub>	Inertial mass or Beta attenuation	µg/m <sup>3</sup>	1 µg/m <sup>3</sup>	Continuous (1 hour means)
PM <sub>10</sub> and PM <sub>2.5</sub>	Gravimetry	µg/m <sup>3</sup>	1 µg/m <sup>3</sup>	Manual (24 hour sample)
PM <sub>10</sub> and PM <sub>2.5</sub> – Lead	X-ray Fluorescence	µg/m <sup>3</sup>	0.001 µg/m <sup>3</sup>	Manual (24 hour sample)
PM <sub>10</sub> and PM <sub>2.5</sub> – Sulphate	Ion Chromatography	µg/m <sup>3</sup>	0.1 µg/m <sup>3</sup>	Manual (24 hour sample)
Organic Compounds	Gas Chromatography/ Mass Spectrometry	µg/m <sup>3</sup>	0.05 µg/m <sup>3</sup>	Manual (24 hour sample)

ppm = parts per million by volume  
 ppb = parts per billion by volume  
 µg/m<sup>3</sup> = micrograms per cubic metre

## Description des instruments du réseau NSPA

Polluant	Principe de détection / Méthode analytique	Unités de mesure	Concentration minimale rapportée	Type de mesure
Dioxyde de soufre	Fluorescence UV	ppb	1 ppb	Continue (moyenne d'une heure)
Monoxyde de carbone	Spectrométrie d'absorption non dispersive dans l'infrarouge	ppm	0,1 ppm	Continue (moyenne d'une heure)
Dioxyde d'azote et monoxyde d'azote	Chimiluminescence	ppb	1 ppb	Continue (moyenne d'une heure)
Ozone	Chimiluminescence ou Photométrie UV	ppb	1 ppb	Continue (moyenne d'une heure)
MP <sub>10</sub> et MP <sub>2,5</sub>	Masse d'inertie	µg/m <sup>3</sup>	1 µg/m <sup>3</sup>	Continue (moyenne d'une heure)
MP <sub>10</sub> et MP <sub>2,5</sub>	Gravimétrie	µg/m <sup>3</sup>	1 µg/m <sup>3</sup>	Manuelle (échantillon de 24 heures)
Plomb MP <sub>10</sub> et MP <sub>2,5</sub>	Fluorescence par rayons-X	µg/m <sup>3</sup>	0,001 µg/m <sup>3</sup>	Manuelle (échantillon de 24 heures)
Sulfate MP <sub>10</sub> et MP <sub>2,5</sub>	Chromatographie d'ions	µg/m <sup>3</sup>	0,1 µg/m <sup>3</sup>	Manuelle (échantillon de 24 heures)
Composés Organiques	Chromatographie gazeuse/ spectrométrie de masse	µg/m <sup>3</sup>	0,05 µg/m <sup>3</sup>	Manuelle (échantillon de 24 heures)

ppm = parties par million (volume)  
 ppb = parties par milliard (volume)  
 µg/m<sup>3</sup> = microgrammes par mètre cube

## Statistical Parameters for Continuous Measurements

Statistical Parameter	Sulphur Dioxide	Carbon Monoxide	Nitrogen Dioxide	Nitric Oxide	Ozone	PM <sub>10</sub> PM <sub>2.5</sub>
Frequency Distribution, Hourly Values	*	*	*	*	*	*
Frequency Distribution, 8-h Running Means		*			*	
Frequency Distribution, 24-h Running Means	*	*	*	*	*	*
Maximum Hourly Value	*	*	*	*	*	*
Maximum 8-h Running Mean		*			*	
Maximum 24-h Running Mean	*	*	*	*	*	*
Monthly Arithmetic Mean	*	*	*	*	*	*
Annual Arithmetic Mean	*	*	*	*	*	*
Standard Deviation of 1-h Values	*	*	*	*	*	*
Percentage Data Availability, 1-h Values	*	*	*	*	*	*
Percentage Data Availability, 8-h Means		*			*	
Percentage Data Availability, 24-h Means	*	*	*	*	*	*

Monthly or Annual means are not calculated unless at least 50% of the hourly observations are available for the period concerned. Furthermore, the annual mean is not calculated unless monthly means are reported for at least two months in each quarter. The 8-h and 24-h running means are not calculated unless 75% of the hourly observations are available.

## Paramètres statistiques pour les mesures en continu

Paramètre statistique	Dioxyde de soufre	Monoxyde de carbone	Dioxyde d'azote	Monoxyde d'azote	Ozone	MP <sub>10</sub> MP <sub>2,5</sub>
Distribution des fréquences, concentrations horaires	*	*	*	*	*	*
Distribution des fréquences, moyennes mobiles de 8 heures		*			*	
Distribution des fréquences, moyennes mobiles de 24 heures	*	*	*	*	*	*
Concentration maximale Horaire	*	*	*	*	*	*
Moyenne mobile maximale de 8 heures		*			*	
Moyenne mobile maximale de 24 heures	*	*	*	*	*	*
Moyenne arithmétique mensuelle	*	*	*	*	*	*
Moyenne arithmétique annuelle	*	*	*	*	*	*
Écart-type des concentrations horaires	*	*	*	*	*	*
Pourcentage de données disponibles, concentrations horaires	*	*	*	*	*	*
Pourcentage de données disponibles, moyennes de 8 heures		*			*	
Pourcentage de données disponibles, moyennes de 24 heures	*	*	*	*	*	*

Les moyennes mensuelles ou annuelles ne sont calculées que si au moins 50% des observations horaires sont disponibles pour la période considérée. En outre, la moyenne annuelle n'est calculée que si l'on possède au moins deux moyennes mensuelles pour chaque trimestre. Les moyennes continues de 8 heures et de 24 heures ne sont calculées que si 75% des observations horaires sont disponibles.

## Statistical Parameters for 24-Hour Measurements

<b>Statistical Parameter</b>	<b>PM, Lead and Sulphate</b>	<b>Volatile Organic Compounds</b>
Frequency Distribution, 24-hour Values	*	*
Annual Minimum, 24-hour Values	*	*
Annual Maximum, 24-hour Values	*	*
Annual Geometric Mean		
Geometric Standard Deviation		
Annual Arithmetic Mean	*	*
Standard Deviation	*	*
Number of Valid Samples for the Year	*	*

## Paramètres statistiques pour les mesures sur 24 heures

Statistiques	MP, plomb et sulfate	Composés organiques volatiles
Distribution des fréquences, concentrations de 24 heures	*	*
Valeurs annuelles minimales de 24 heures	*	*
Valeurs annuelles maximales de 24 heures	*	*
Moyenne géométrique annuelle		
Écart-type géométrique		
Moyenne arithmétique annuelle	*	*
Écart-type	*	*
Nombre d'échantillons valables obtenus durant l'année	*	*

## Pollutants Measured in the NAPS Network

Following is a summary of pollutants measured in the NAPS network including start and end years of the data archived in the NAPS database.

## Pollutants Measured in the NAPS Network

### Gases – 1 Hour (ppb)

Sulphur Dioxide 1974-2003	Carbon Monoxide (ppm) 1974-2003	Ozone 1974-2003
Nitrogen Dioxide 1974-2003	Nitric Oxide 1980-2003	Nitrogen Oxides 1980-2003

### Particulate Matter – 1 Hour ( $\mu\text{g}/\text{m}^3$ )

Particulate Matter (2.5u) $\text{PM}_{2.5}$ 1995-2003	Particulate Matter(10u) $\text{PM}_{10}$ 1992-2003
Soiling Index 1974-1997	

### Particulate Matter – 24 Hours ( $\mu\text{g}/\text{m}^3$ )

Suspended Particulate Matter SPM 1974-2002	Suspended Particulate Lead SPL 1974-1998
Suspended Particulate Sulphate SPL 1974-1998	Particulate Matter $\text{PM}_{10}$ 1984-2003
Particulate Lead $\text{PL}_{2.5}$ 1984-2003	Particulate Sulphate $\text{PS}_{2.5}$ 1984-2003
Particulate Lead $\text{PL}_{10}$ 1984-2003	Particulate Sulphate $\text{PS}_{10}$ 1984-2003

### Particulate Matter - 1 Month

Dustfall ( $\text{g}/\text{m}^2/30\text{days}$ ) 1974-1989	Sulphation ( $\text{mg}/100\text{cm}^2/\text{day}$ ) 1974-1989
--	--

### Particulate Matter - 24 Hours ( $\mu\text{g}/\text{m}^3$ )

$\text{PM}_{10}$   $\text{PM}_{2.5}$  Anions and Cations, Metals 1984-2003

Pollutants listed below in italics are discussed in trends reports and the pollutants underlined are reported in this annual data summary.

Acetate	Aluminum	Ammonium
Antimony	Arsenic	Barium
Bismuth	Bromide	Bromine
Cadmium	Calcium	Cerium
Cesium	Chloride	Chlorine
<i>Chromium</i>	Cobalt	<i>Copper</i>
Fluoride	Formate	Gallium
Germanium	Indium	Iodine
<i>Iron</i>	Lanthanum	<u>Lead</u>
Magnesium	<i>Manganese</i>	Mercury
Molybdenum	Neodymium	<i>Nickel</i>
Niobium	Nitrate	Nitrite
Oxalate	Palladium	Particulate $\text{PM}_{2.5}$ & $\text{PM}_{10}$
Phosphate	Phosphorus	Potassium
Praseodymium	Rubidium	Scandium
Selenium	Silicon	Silver
Sodium	Strontium	<u>Sulphate</u>
Sulphur	Tantalum	Tellurium
Thallium	Tin	Titanium
Tungsten	<i>Vanadium</i>	Yttrium
<i>Zinc</i>	Zirconium	

### Volatile Organic Compounds ( $\mu\text{g}/\text{m}^3$ ) 1989-2003

<u>1,1,1-Trichloroethane</u>	1,1,2,2-Tetrachloroethane	1,1,2-Trichloroethane
1,1-Dichloroethane	1,1-Dichloroethylene	1,2-Dibromoethane
1,2,3-Trimethylbenzene	1,2,4-Trichlorobenzene	1,2,4-Trimethylbenzene
1,2-Dichlorobenzene	1,2-Dichloroethane	1,2-Dichloropropane
1,2-Diethylbenzene	1,3,5-Trimethylbenzene	<u>1,3-Butadiene</u>
1,3-Dichlorobenzene	1,3-Diethylbenzene	1,4-Dichlorobenzene
1,4-Dichlorobutane	1,4-Diethylbenzene	1-Butene
1-Butene/Isobutene	1-Butyne	1-Decene
1-Heptene	1-Hexene	1-Methylcyclohexene
1-Methylcyclopentene	1-Nonene	1-Octene
1-Pentene	1-Propyne	2,2,3-Trimethylbutane
2,2,4-Trimethylpentane	2,2,5-Trimethylhexane	2,2-Dimethylbutane
2,2-Dimethylhexane	2,2-Dimethylpentane	2,2-Dimethylpropane



2,3,4-Trimethylpentane  
 2,4-Dimethylhexane  
 2,5-Dimethylheptane  
 2-Ethyltoluene  
 2-Methyl-2-Butene  
 2-Methylhexane  
 3,6-Dimethyloctane  
 3-Methylheptane  
 3-Methylpentane  
 Acetone  
 Alpha-Pinene  
 Beta-Pinene  
 Bromoform  
*Butane*  
 Chloroethane  
 cis-1,2-Dichloroethylene  
 cis-1,3-Dimethylcyclohexane  
 cis-2-Hexene  
 cis-3-Heptene  
 Crotonaldehyde  
 Cyclopentane  
 Delta-Limonene  
Dichloromethane  
 Ethylbenzene  
 Formaldehyde  
 Freon 12  
 Hexachlorobutane  
 Hexylbenzene  
 Iso-Butylbenzene  
 Iso-Propylbenzene  
 Methyl Ethyl Ketone  
 m-Tolualdehyde  
 Nonane  
 o-Tolualdehyde  
 Pentane  
 Propylene  
 Styrene  
Toluene  
 trans-1,2-Dimethylcyclohexane  
 trans-1,4-Dimethylcyclohexane  
 trans-2-Hexene  
 trans-3-Heptene  
 Trichloroethylene

2,3-Dimethylbutane  
 2,4-Dimethylpentane  
 2,5-Dimethylhexane  
 2-Methyl-1-Butene  
 2-Methyl-2-Pentene  
 2-Methylpentane  
 3-Ethyltoluene  
 3-Methylhexane  
 4-Ethyltoluene  
 Acetylene  
 Benzaldehyde  
 Bromochloromethane  
 Bromomethane  
 Carbontetrachloride  
 Chloroform  
 cis-1,2-Dimethylcyclohexane  
 cis-2-Butene  
 cis-2-Octene  
 cis-3-Methyl-2-Pentene  
 Cyclohexane  
 Cyclopentene  
 Dibromochloromethane  
 Dodecane  
 Ethylbromide  
 Freon 11  
 Freon 22  
 Hexanal  
 Indane  
*Isopentane*  
 Isovaleraldehyde  
 Methyl Iso-Butyl Ketone  
 Naphthalene  
 N-Propylbenzene  
*o-Xylene*  
 Propane  
 p-Tolualdehyde  
 tert-Butylbenzene  
 trans & cis-1,3-Dichloropropene  
 trans-1,3-Dichloropropene  
 trans-2-Butene  
 trans-2-Octene  
 trans-3-Methyl-2-Pentene  
 Undecane

2,3-Dimethylpentane  
 2,5-Dimethylbenzaldehyde  
 2-Ethyl-1-Butene  
 2-Methyl-1-Pentene  
 2-Methylheptane  
 2-Pentanal  
 3-Methyl-1-Pentene  
 3-Methyloctane  
 4-Methyl-1-Pentene  
 Acrolein  
Benzene  
 Bromodichloromethane  
 Bromotrichloromethane  
 Chlorobenzene  
 Chloromethane  
 cis-1,3-Dichloropropene  
 cis-2-Heptene  
 cis-2-Pentene  
 cis-4-Methyl-2-Pentene  
 Cyclohexene  
 Decane  
 Dibromomethane  
 Ethane  
*Ethylene*  
 Freon 114  
 Heptane  
 Hexane  
 Isobutane  
 Isoprene  
 m and p-Xylene  
 Methylcyclopentane  
 N-Butylbenzene  
 Octane  
 p-Cymene  
 Propionaldehyde  
 sec-Butylbenzene  
Tetrachloroethylene  
 trans-1,2-Dichloroethylene  
 trans-1,3-Dimethylcyclohexane  
 trans-2-Heptene  
 trans-2-Pentene  
 trans-4-Methyl-2-Pentene  
 Vinylchloride

### Semi-volatile Organic Compounds ( $\mu\text{g}/\text{m}^3$ ) 1989-2003

1-Methylpyrene  
 7-Methylbenzo(a)anthracene  
 Anthanthrene  
 Benzo(a)anthracene  
 Benzo(b)chrysene  
 Benzo(e)pyrene  
 Chrysene  
 Fluorene  
 Phenanthrene

2-Methylfluorene  
 Acenaphthene  
 Anthracene  
 Benzo(a)fluorine  
 Benzo(b)fluoranthene  
 Benzo(ghi)fluoranthene  
 Dibenzo(ah)anthracene  
 Indeno Pyrene  
 Pyrene

3-Methylcholanthrene  
 Acenaphthylene  
 Benzo (k)fluoranthene  
 Benzo(a)pyrene  
 Benzo(b)fluorene  
 Benzo(ghi)perylene  
 Fluoranthene  
 Perylene  
 Triphenylene

### Semi-volatile Organic Compounds ( $\text{fg}/\text{m}^3$ -TEQ ) 1989-2003

Polychlorodibenzo-p-dioxin  
 1,6-Dinitropyrene  
 1-Nitrobenzo(a)pyrene  
 2-Nitroanthracene  
 2-Nitrofluorene  
 3-Nitrobenzo(e)pyrene  
 4-Nitropyrene  
 6-Nitrochrysene  
 9-Nitroanthracene  
 Hexachlorobenzene  
 Total Nitro-C13  
 Total Nitro-C18

Polychlorodibenzofuran  
 1,8-Dinitropyrene  
 1-Nitrobenzo(e)pyrene  
 2-Nitrobenzo(a)pyrene  
 2-Nitropyrene  
 3-Nitrofluoranthene  
 6-Nitro-3,4-benzocoumarin  
 7-Nitro-12-methylbenzo(a)anthracene  
 9-Nitrodibenzo(a,c)anthracene  
 Octachlorostyrene  
 Total Nitro-C14  
 Total Nitro-C20

1,3-Dinitropyrene  
 12-Ethyl-6-nitrochrysene  
 1-Nitropyrene  
 2-Nitrofluoranthene  
 3-Nitrobenzo(a)pyrene  
 4-Nitrobenzo(e)pyrene  
 6-Nitrobenzo(a)pyrene  
 7-Nitrobenzo(a)anthracene  
 9-Nitrophenanthrene  
 Pentachlorophenol  
 Total Nitro-C16  
 Total Nitro-C22

## Polluants mesurés dans le Réseau NSPA

Ci-dessous est un résumé des polluants mesurés dans le RNSPA incluant les années dont les données sont archivées dans la base de données du RNSPA.

## Polluants mesurés dans le Réseau NSPA

### Gaz – Mesure sur 1 h (ppb)

Dioxyde de soufre 1974-2003

Dioxyde d'azote 1974-2003

Monoxyde de carbone (ppm) 1974-2003

Monoxyde d'azote 1980-2003

Ozone 1974-2003

Oxydes d'azote 1980-2003

### Matières particulaires – Mesure sur 1 h ( $\mu\text{g}/\text{m}^3$ )

Matières particulaires (2.5)  $\text{MP}_{2.5}$  1995-2003

Indice de saleté 1974-1997

Matières particulaires (10u)  $\text{MP}_{10}$  1992-2003

### Matières particulaires – Mesure sur 24 h ( $\mu\text{g}/\text{m}^3$ )

Matières particulaires en suspension MPS 1974-2002

Plomb particulaire en suspension 1974-1998

Sulfate particulaire en suspension 1974-1998

Matières particulaires (10u)  $\text{MP}_{10}$  1984-2003

Plomb particulaire  $\text{PP}_{2.5}$  1984-2003

Plomb particulaire  $\text{PP}_{10}$  1984-2003

Sulfate particulaire  $\text{SP}_{2.5}$  1984-2003

Sulfate particulaire  $\text{SP}_{10}$  1984-2003

### Matières particulaires – Mesure sur 1 mois

Poussières ( $\text{g}/\text{m}^2/30$  jours) 1974-1989

Sulfatation ( $\text{mg}/100\text{cm}^2/\text{jour}$ ) 1974-1989

### Matières particulaires – Mesure sur 24 h ( $\mu\text{g}/\text{m}^3$ )

$\text{PM}_{2.5}$ ,  $\text{PM}_{10}$ , anions et cations, métaux 1984-2003

Les polluants en italique ci-dessous sont présentés dans des rapports traitant des tendances et les polluants qui sont soulignés sont inclus dans ce rapport.

Acétate	Aluminium	Ammonium
Antimoine	Arsenic	Baryum
Bismuth	Bromure	Brome
Cadmium	Calcium	Cérium
Césium	Chlorure	Chlore
<i>Chrome</i>	Cobalt	<i>Cuivre</i>
Fluorure	Formate	Gallium
Germanium	Indium	Iode
Fer	Lanthane	<u>Plomb</u>
Magnésium	<i>Manganèse</i>	Mercurure
Molybdène	Néodyme	<i>Nickel</i>
Niobium	Nitrate	Nitrite
Oxalate	Palladium	Matières particulaires $\text{MP}_{2.5}$ et $\text{MP}_{10}$
Phosphate	Phosphore	Potassium
Praséodyme	Rubidium	Scandium
Sélénium	Silicium	Argent
Sodium	Strontium	<u>Sulfate</u>
Soufre	Tantulum	Tellure
Thallium	Étain	Titane
Tungstène	<i>Vanadium</i>	Yttrium
<i>Zinc</i>	Zirconium	

### Composés organiques volatils ( $\mu\text{g}/\text{m}^3$ ) 1989-2003

<u>1,1,1-Trichloroéthane</u>	1,1,2,2-Tétrachloroéthane	1,1,2-Trichloroéthane
1,1-Dichloroéthane	1,1-Dichloroéthylène	1,2 Dibromoéthane
1,2,3-Triméthylbenzène	1,2,4-Trichlorobenzène	1,2,4-Triméthylbenzène
1,2-Dichlorobenzène	1,2-Dichloroéthane	1,2-Dichloropropane
1,2-Diéthylbenzène	1,3,5-Triméthylbenzène	<i>1,3-Butadiène</i>
1,3-Dichlorobenzène	1,3-Diéthylbenzène	1,4-Dichlorobenzène
1,4-Dichlorobutane	1,4-Diéthylbenzène	1-Butène
1-Butène/Isobutène	1-Butyne	1-Décène
1-Heptène	1-Hexène	1-Méthylcyclohexène
1-Méthylcyclopentène	1-Nonène	1-Octène
1-Pentène	1-Propyne	2,2,3-Triméthylbutane
2,2,4-Triméthylpentane	2,2,5-Triméthylhexane	2,2-Diméthylbutane

2,2-Diméthylhexane  
 2,3,4-Triméthylpentane  
 2,4-Diméthylhexane  
 2,5-Diméthylheptane  
 2-Éthyltoluène  
 2-Méthyl-2-Butène  
 2-Méthylhexane  
 3,6-Diméthylheptane  
 3-Méthylheptane  
 3-Méthylpentane  
 Acétone  
 Alpha-Pinène  
 Bêta-Pinène  
 Bromoforme  
*Butane*  
 Chloroéthane  
 cis-1,2-Dichloroéthylène  
 cis-1,3-Diméthylcyclohexane  
 cis-2-Hexène  
 cis-3-Heptène  
 Crotonaldéhyde  
 Cyclopentane  
 Delta-Limonène  
Dichlorométhane  
 Éthylbenzène  
 Formaldéhyde  
 Fréon 12  
 Hexachlorobutane  
 Hexylbenzène  
 Iso-Butylbenzène  
 Iso-Propylbenzène  
 Méthyléthylcétone  
*m*-Tolualdéhyde  
 Nonane  
*o*-Tolualdéhyde  
 Pentane  
 Propylène  
 Styène  
Toluène  
 trans-1,2-Diméthylcyclohexane  
 trans-1,4-Diméthylcyclohexane  
 trans-2-Hexène  
 trans-3-Heptène  
 Trichloroéthylène

2,2-Diméthylpentane  
 2,3-Diméthylbutane  
 2,4-Diméthylpentane  
 2,5-Diméthylhexane  
 2-Méthyl-1-Butène  
 2-Méthyl-2-Pentène  
 2-Méthylpentane  
 3-Éthyltoluène  
 3-Méthylhexane  
 4-Éthyltoluène  
 Acétylène  
 Benzaldéhyde  
 Bromochlorométhane  
 Bromométhane  
 Tétrachlorure de carbone  
 Chloroforme  
 cis-1,2-Diméthylcyclohexane  
 cis-2-Butène  
 cis-2-Octène  
 cis-3-Méthyl-2-Pentène  
 Cyclohexane  
 Cyclopentène  
 Dibromochlorométhane  
 Dodécane  
 Bromure d'éthyle  
 Fréon 11  
 Fréon 22  
 Hexanal  
 Indane  
*Isopentane*  
 Isovaléraldéhyde  
 Méthylisobutylcétone  
 Naphtalène  
*N*-Propylbenzène  
*o*-Xylène  
 Propane  
*p*-Tolualdéhyde  
 tert-Butylbenzène  
 trans et cis-1,3-Dichloropropène  
 trans-1,3-Dichloropropène  
 trans-2-Butène  
 trans-2-Octène  
 trans-3-Méthyl-2-Pentène  
 Undécane

2,2-Diméthylpropane  
 2,3-Diméthylpentane  
 2,5-Diméthylbenzaldéhyde  
 2-Éthyl-1-Butène  
 2-Méthyl-1-Pentène  
 2-Méthylheptane  
 2-Pentanal  
 3-Méthyl-1-Pentène  
 3-Méthylheptane  
 4-Méthyl-1-Pentène  
 Acroléine  
Benzène  
 Bromodichlorométhane  
 Bromotrichlorométhane  
 Chlorobenzène  
 Chlorométhane  
 cis-1,3-Dichloropropène  
 cis-2-Heptène  
 cis-2-Pentène  
 cis-4-Méthyl-2-Pentène  
 Cyclohexène  
 Décane  
 Dibromométhane  
 Éthane  
 Éthylène  
 Fréon 114  
 Heptane  
 Hexane  
 Isobutane  
 Isoprène  
*m* et *p*-Xylène  
 Méthylcyclopentane  
*N*-Butylbenzène  
 Octane  
*p*-Cymène  
 Propionaldéhyde  
 sec-Butylbenzène  
Tétrachloroéthylène  
 trans-1,2-Dichloroéthylène  
 trans-1,3-Diméthylcyclohexane  
 trans-2-Heptène  
 trans-2-Pentène  
 trans-4-Méthyl-2-Pentène  
 Chlorure de vinyle

### Composés organiques semi-volatils ( $\mu\text{g}/\text{m}^3$ ) 1989-2003

1-Méthylpyrène  
 7-Méthylbenzo(a)anthracène  
 Anthanthrène  
 Benzo(a)anthracène  
 Benzo(b)chrysène  
 Benzo(e)pyrène  
 Chrysène  
 Fluorène  
 Phénanthrène

2-Méthylfluorène  
 Acénaphène  
 Anthracène  
 Benzo(a)fluorène  
 Benzo(b)fluoranthène  
 Benzo(ghi)fluoranthène  
 Dibenzo(ah)anthracène  
 Indénopyrène  
 Pyrène

3-Méthylcholanthrène  
 Acénaphthylène  
 Benzo (k)fluoranthène  
 Benzo(a)pyrène  
 Benzo(b)fluorène  
 Benzo(ghi)pérylène  
 Fluoranthène  
 Pérylène  
 Triphénylène

### Composés organiques semi-volatils ( $\text{fg}/\text{m}^3$ – équivalents toxiques ) 1989-2003

Dibenzo-*p*-dioxines polychlorées  
 1,6-Dinitropyrène  
 1-Nitrobenzo(a)pyrène  
 2-Nitroanthracène  
 2-Nitrofluorène  
 3-Nitrobenzo(e)pyrène  
 4-Nitropyrène  
 6-Nitrochrysène  
 9-Nitroanthracène  
 Hexachlorobenzène  
 Nitro-C13 total  
 Nitro-C18 total

Dibenzofurannes polychlorés  
 1,8-Dinitropyrène  
 1-Nitrobenzo(e)pyrène  
 2-Nitrobenzo(a)pyrène  
 2-Nitropyrène  
 3-Nitrofluoranthène  
 6-Nitro-3,4-benzocoumarine  
 7-Nitro-12-méthylbenzo(a)anthracène  
 9-Nitrodibenzo(a,c)anthracène  
 Octachlorostyrène  
 Nitro-C14 total  
 Nitro-C20 total

1,3-Dinitropyrène  
 12-Éthyl-6-nitrochrysène  
 1-Nitropyrène  
 2-Nitrofluoranthène  
 3-Nitrobenzo(a)pyrène  
 4-Nitrobenzo(e)pyrène  
 6-Nitrobenzo(a)pyrène  
 7-Nitrobenzo(a)anthracène  
 9-Nitrophénanthrène  
 Pentachlorophénol  
 Nitro-C16 total  
 Nitro-C22 total

LIST OF STATIONS SAMPLING HEIGHT (METRES)			YEAR / ANNÉE 2003				LISTE DES STATIONS HAUTEUR DU PRÉLEVEMENT (MÈTRES)		
STATION	TYPE	LOCATION EMPLACEMENT	SO <sub>2</sub>	CO	NO <sub>2</sub> /NO	O <sub>3</sub>	PM / MP (1 hour periods / mesure sur 1 h)	PM / MP (24 hour periods / mesure sur 24 h)	VOC, SVOC / COV, COVS
010102	C	ST. JOHN'S, NEWFOUNDLAND AND LABRADOR 354 WATER STREET	6	6	6	6	6		6
010301	C	CORNER BROOK, NEWFOUNDLAND AND LABRADOR BROOK STREET	4	4	4	4	4		
010401	R	MOUNT PEARL, NEWFOUNDLAND AND LABRADOR OLD PLACENTIA ROAD	4	4	4	4	4		
020102	C	CHARLOTTETOWN, PRINCE EDWARD ISLAND 16 FITZROY ST.						4	
030118	C	HALIFAX, NOVA SCOTIA 1657 BARRINGTON STREET		8		8			8
030120	R	CHERRYBROOK ROAD					3		
030201	R	PORT HAWKESBURY, NOVA SCOTIA OLD POST OFFICE, EMBREE & GRANVILLE STREETS							
030310	R	SYDNEY, NOVA SCOTIA 71 WELTON STREET				4	4		
030501	R	KEJIMKUJIK, NOVA SCOTIA NATIONAL PARK				4	4	4	4
030701	R	AYLESFORD MOUNTAIN, NOVA SCOTIA MOUNTAIN BROW ROAD, KINGS COUNTY				3			
030801	U	YARMOUTH, NOVA SCOTIA YARMOUTH WEATHER OFFICE, DAYTON				3			
030901	R	PICTOU, NOVA SCOTIA 91 BEACHES ROAD				4	4		
031001	R	SABLE ISLAND, NOVA SCOTIA SABLE ISLAND	4		4	4	4		
031101	A	KENTVILLE, NOVA SCOTIA 32 MAIN STREET				3			
040103	C	FREDERICTON, NEW BRUNSWICK 437 ABERDEEN STREET	3	3	3	3	3	3	
040201	C	SAINT JOHN, NEW BRUNSWICK 110 CHARLOTTE STREET						4	
040203	R	MOUNTAIN ROAD	5		5	5	5	5	5
040205	C	REGIONAL CENTER						4	
040206	C	189 PRINCE WILLIAM	5	5	5	5			
040207	R	476 LANCASTER AVENUE W.				3			
040302	R	MONCTON, NEW BRUNSWICK 5 THANET STREET	3	3	3	3	3		
040401	R	FUNDY NAT. PARK, NEW BRUNSWICK HASTINGS TOWER				3			
040501	R	POINT LEPREAU, NEW BRUNSWICK RECREATION AREA				3			3
040601	R	BLISSVILLE, NEW BRUNSWICK AIRPORT ROAD				3			
040701	R	NORTON, NEW BRUNSWICK 308 HWY 124				3			
040801	R	CANTERBURY, NEW BRUNSWICK 487 ROUTE 122				3			
040901	R	ST. ANDREWS, NEW BRUNSWICK BRANDY COVE ROAD				3	3	3	
041001	D	CAMPOBELLO ISLAND, NEW BRUNSWICK CAMPOBELLO ISLAND				8			

LIST OF STATIONS  
SAMPLING HEIGHT (METRES)

YEAR / ANNÉE  
2003

LISTE DES STATIONS  
HAUTEUR DU PRÉLEVEMENT (MÈTRES)

STATION	TYPE	LOCATION EMPLACEMENT	SO <sub>2</sub>	CO	NO <sub>2</sub> /NO	O <sub>3</sub>	PM / MP (1 hour periods / mesure sur 1 h)	PM / MP (24 hour periods / mesure sur 24 h)	VOC, SVOC / COV, COVS
041101	U	ST. LEONARD, NEW BRUNSWICK 312 CH L'AEROPORT				3			
041201	U	LOWER NEWCASTLE, NEW BRUNSWICK 55 ROUTE 11 HWY				3			
050102	R	MONTRÉAL, QUÉBEC JARDIN BOTANIQUE	4		4	4			
050103	R	1050 A, BOUL. SAINT-JEAN-BAPTISTE	5	5	5	5		5	4
050104	C	1125 RUE ONTARIO EST	14		14	14		14	
050105	C	1212 RUE DRUMMOND					11	11	11
050109	C	2495 RUE DUNCAN	5	5	5	5	3		
050110	C	11280 BOUL. PIE IX	5	5	5	5	5		
050113	R	1160 BOUL PIE IX	5	5	5	5	5		
050115	C	1001 BOUL DE MAISONNEUVE	5	5	5	5			5
050116	R	3161 JOSEPH, VERDUN	16		16	16			
050119	R	FACE AU 1819 RUE VICTORIA	4		4	4			
050121	R	8361 RUE OCÉANIE - BROSSARD	4		4	4	4	4	4
050124	R	7650 RUE CHÂTEAUNEUF						4	
050125	R	11111 NOTRE-DAME EST						4	
050126	R	20965 CHEMIN SAINTE-MARIE	4		4	4	4	4	
050127	R	8110 BOUL. SAINT-MICHEL						4	
050128	C	90-A RUE HERVÉ-SAINT-MARTIN	4	4	4	4	4		
050129	R	12400 WILFRID-OUELLETTE		4		4	4	4	4
050131	C	3250 STE-CATHERINE EST					4	4	
050204	R	HULL, QUÉBEC 255 ST-RÉDEMPTEUR	16	16	16	16	16		
050308	I	QUÉBEC, QUÉBEC 600 RUE DES SABLES	12	12	12	12	11	11	
050309	I	1352 RANG ST-ANGE, STE-FOY				5			
050310	R	1150 BOUL. RENÉ-LÉVESQUE O.				5	5		
050404	A	SHERBROOKE, QUÉBEC 655, RUE PAPINEAU				5	5		
050504	R	SAGUENAY, QUÉBEC 789 BOUL DES ÉTUDIANTS				3	3		
050604	R	ROUYN, QUÉBEC 1570 RUE PARADIS				4	4		
050801	R	TROIS-RIVIÈRES, QUÉBEC FACE AU 678 RUE HART				5	5	6	
050902	R	JONQUIÈRE, QUÉBEC 2885 BERTHIER (ARVIDA), JONQUIÈRE						5	
051201	I	SHAWINIGAN, QUÉBEC 363 RUE FRIGON					5	5	
051501	R	ST. ZÉPHIRIN, QUÉBEC 701 RANG SAINT-MICHEL				1			
051801	R	SORÉL, QUÉBEC ÉCOLE MARTEL 2							
051802	R	RUE GEORGES						4	
052001	R	CHARETTE, QUÉBEC AU NORD DU 170 2E RANG				5	5		
052201	R	SAINT-SIMON, QUÉBEC DERRIÈRE LE 83, 4E RANG EST				5	5		
052301	R	SAINT-FAUSTIN, QUÉBEC CHEMIN DU LAC (CARIBOU)				5	5		
052401	R	LA PÊCHE, QUÉBEC LAC PHILIPPE - MASHAM				5	5		
052601	R	VARENNES, QUÉBEC 4744 MONTÉE BARONIE	4		4	4			
052602	R	1870 ROUTE MARIE-VICTORIN							

LIST OF STATIONS SAMPLING HEIGHT (METRES)			YEAR / ANNÉE 2003				LISTE DES STATIONS HAUTEUR DU PRÉLÈVEMENT (MÈTRES)		
STATION	TYPE	LOCATION EMPLACEMENT	SO <sub>2</sub>	CO	NO <sub>2</sub> /NO	O <sub>3</sub>	PM / MP (1 hour periods / mesure sur 1 h)	PM / MP (24 hour periods / mesure sur 24 h)	VOC, SVOC / COV, COVS
052603	R	VARENNES TÉMISCAMING, QUÉBEC						4	
052701	R	RUE BOUCHER						4	
053201	R	LA DORÉ, QUÉBEC ROUTE 167- LA DORÉ				5	5		
053301	R	DESCHAMBAULT, QUÉBEC 334, 3 E RANG - DESHAMBAULT				5	5		
053401	R	STE-CATH DE-LA-J-CARTIER, QUÉBEC FACE AU 56 LAURIER				5			
053501	R	SAINT-FRANÇOIS, QUÉBEC FACE AU 198, ROYALE ÎLE D'ORLÉANS				5			
053601	R	N.-D.-DU-ROSAIRE, QUÉBEC RANG ST-LOUIS				5	5		
053701	R	ST-HILAIRE-DE-DORSET, QUÉBEC RANG DORSET				5	5		
053801	R	TINGWICK, QUÉBEC CHEMIN RADAR ET WARWICK				5	5		
053901	R	LAC-ÉDOUARD, QUÉBEC DERRIÈRE L'HÔPITAL VILLAGE				5			
054102	U	SUTTON, QUÉBEC MONT SUTTON							2
054401	A	ST. ANICET, QUÉBEC 1128 DE LA GUERRE		2	2	2	2		2
054501	U	L' ASSOMPTION, QUÉBEC 801 ST-ÉTIENNE		4		4	4		4
054601	R	MURDOCKVILLE, QUÉBEC 603 DES BOULEAUX						4	
054703	R	BÉCANOUR, QUÉBEC 8310 BOUL. BÉCANOUR	5		5		5	5	
054801	R	STUKELY-SUD, QUÉBEC CHEMIN MONTBEL				5	5		
054901	R	LA PATRIE, QUÉBEC RANG PETIT CANADA OUEST				5			
055001	R	MT-SAINT-MICHEL, QUÉBEC 215 4 IÈME RANG GRAVEL				8			
055201	F	LEMIEUX, QUÉBEC CRANBERRY FARM				5			5
055301	A	L'ACADIE, QUÉBEC FERME EXP., 1134 ROUTE 219	5		5	5	4	4	
055401	R	CAP-DE-LA-MADELEINE, QUÉBEC 50 RUE ROY							
060101	C	OTTAWA, ONTARIO 88 SLATER ST.	17	5	5	13			13
060104	C	RIDEAU & WURTEMBURG	4	4	4	4	4	4	4
060204	C	WINDSOR, ONTARIO 467 UNIVERSITY AVE. WEST	8		8	8	8		
060211	R	COLLEGE & SOUTH ST.	4		4	4	4	4	4
060302	R	KINGSTON, ONTARIO 133 DALTON AVENUE				5	5		5
060410	R	TORONTO, ONTARIO LAWRENCE & KENNEDY	5	5	5	5	5		

LIST OF STATIONS  
SAMPLING HEIGHT (METRES)

YEAR / ANNÉE  
2003

LISTE DES STATIONS  
HAUTEUR DU PRÉLEVEMENT (MÈTRES)

STATION	TYPE	LOCATION EMPLACEMENT	SO <sub>2</sub>	CO	NO <sub>2</sub> /NO	O <sub>3</sub>	PM / MP (1 hour periods / mesure sur 1 h)	PM / MP (24 hour periods / mesure sur 24 h)	VOC, SVOC / COV, COVS
060413	R	ELMCREST ROAD							5
060415	R	QUEENSWAY W & HURONTARIO	5	5	5	5	5		
060418	C	RUSKIN & PERTH ST.							9
060421	C	YONGE ST. & FINCH AVE.	5		5	5	5		
060424	C	BAY & WELLESLEY	15	15	15	15	15		
060427	C	223 COLLEGE STREET						4	4
060428	R	525 MAIN ST. N. BRAMPTON	5	5	5	5	4		5
060429	R	185 JUDSON STREET	5	5	5	5	5	5	5
060430	C	125 RESOURCES ROAD	8	8	8	8	8	8	
		HAMILTON, ONTARIO							
060512	C	ELGIN & KELLY	4	4	4	4	4	4	4
060513	R	VICKERS RD. & EAST 18TH. ST.	3		3	3	3		
		SUDBURY, ONTARIO							
060607	R	100 RAMSEY LAKE RD.	15	15	15	15			
		SAULT STE. MARIE, ONTARIO							
060707	I	331 PATRICK ST.	3		3	3	3		
		THUNDER BAY, ONTARIO							
060807	R	615 JAMES STREET SOUTH	3	3	3	3	3		
		LONDON, ONTARIO							
060903	C	900 Highbury Avenue	4	4	4	4	4		4
		SARNIA, ONTARIO							
061004	R	FRONT ST. AT C.N. TRACKS	3		3	3	3		3
		PETERBOROUGH, ONTARIO							
061104	R	10 HOSPITAL DRIVE	5	5	5	5	5		
		CORNWALL, ONTARIO							
061201	R	BEDFORD & THIRD ST.				4	4		
		ST. CATHARINES, ONTARIO							
061302	C	ARGYLE CRESCENT				4	4		
		KITCHENER, ONTARIO							
061502	C	WEST AVE. & HOMEWOOD	5	5	5	5	5		5
		OAKVILLE, ONTARIO							
061602	R	BRONTE RD. & WOBURN CRES.							5
061603	R	8TH LINE/GLENASHTON DR.; HALTON RESERVE	12	12	12	12	12		
		OSHAWA, ONTARIO							
061701	R	RITSON RD. & OLIVE AVE.	5		5	5	5		
		GUELPH, ONTARIO							
061802	R	70 DIVISION STREET; EXHIBITION PARK	4		4	4	4		
		NORTH BAY, ONTARIO							
062001	R	CHIPPEWA ST.	4			4	4		
		MERLIN, ONTARIO							
062201	R	MOE WATER PUMP STN.				4	4		
		TIVERTON, ONTARIO							
062501	R	BRUCE NUCLEAR VISITOR CTR				5	5		
		SIMCOE, ONTARIO							
062601	A	EXPERIMENTAL FARM	4		4	4	4	4	4
		BURLINGTON, ONTARIO							
063001	R	HWY 2 & NORTH SHORE BLVD.	5	5	5	5	5		
		STOUFFVILLE, ONTARIO							
063201	R	HWY 47 & HWY 48				5			5
		DORSET, ONTARIO							
063301	R	HWY 117 & PAINT LAKE ROAD				3	3		
		LONGWOODS, ONTARIO							
063601	R	LONGWOODS CONS. AUTHORITY							4

LIST OF STATIONS  
SAMPLING HEIGHT (METRES)

YEAR / ANNÉE  
2003

LISTE DES STATIONS  
HAUTEUR DU PRÉLEVEMENT (MÈTRES)

STATION	TYPE	LOCATION EMPLACEMENT	SO <sub>2</sub>	CO	NO <sub>2</sub> /NO	O <sub>3</sub>	PM / MP (1 hour periods / mesure sur 1 h)	PM / MP (24 hour periods / mesure sur 24 h)	VOC, SVOC / COV, COVS
063701	R	GRAND BEND, ONTARIO HWY 21 & COUNTY RD 83				3	3		
064001	R	ELA, ONTARIO EXP. LAKES AREA				4			
064101	R	ALGOMA, ONTARIO ALGOMA				4			
064401	A	EGBERT, ONTARIO EGBERT				4			4
064601	R	PT. PETRE, ONTARIO PT. PETRE						4	4
065001	R	BARRIE, ONTARIO 83 PERRY STREET	5	5	5	5	5		
065101	R	NEWMARKET, ONTARIO EAGLE ST. & McCAFFREY RD.	5	5	5	5	5		
065201	R	PARRY SOUND, ONTARIO 7 BAY STREET				4	4		
065301	R	PORT STANLEY, ONTARIO 43665 DEXTER LINE				5	5		
065401	R	BELLEVILLE, ONTARIO 2 SIDNEY STREET	10	10	10	10	10		
065601	C	ESSEX, ONTARIO 360 FAIRVIEW AVE. W.						5	
070118	R	WINNIPEG, MANITOBA JEFFERSON & SCOTIA	5	5	5	5	3		
070119	C	65 ELLEN STREET	4	4	4	4	5	5	5
070203	R	BRANDON, MANITOBA 1430 VICTORIA AVENUE EAST	4		4	4	4		
070301	C	FLIN FLON, MANITOBA 143 MAIN STREET					12		
080110	C	REGINA, SASKATCHEWAN 2505 11TH AVENUE	10	10	10	10	10	10	10
080211	C	SASKATOON, SASKATCHEWAN 511 1ST AVENUE NORTH	5	5	5	5	5	5	
080901	A	BRATTS LAKE, SASKATCHEWAN RADIATION OBSERVATORY				4			
090121	I	EDMONTON, ALBERTA 17 STREET & 105 AVENUE	5	4	4	4	4		4
090122	R	13335 127 ST	4	4	4	4	4		
090130	C	10255 - 104TH STREET	9	9	9	9	9	9	9
090131	R	BROADMOOR BLVD							
090218	I	CALGARY, ALBERTA 49 AVENUE & 15TH STREET S.E.	3	3	3	3	3		
090222	R	39 ST. & 29 AVE. N.W.	3	3	3	3	3		
090227	C	611-4TH STREET S.W.	6	6	6	6	5	5	6
090302	R	RED DEER, ALBERTA 73 STREET & RIVERSIDE DRIVE	4	4	4	4	4		
090601	R	FORT SASKATCHEWAN, ALBERTA 9209A 96TH AVE	5	5	5	5	5		
090702	R	FORT MCMURRAY, ALBERTA TIMBERLEA SUBDIVISION	4		4	4	4		



LIST OF STATIONS  
SAMPLING HEIGHT (METRES)

YEAR / ANNÉE  
2003

LISTE DES STATIONS  
HAUTEUR DU PRÉLÈVEMENT (MÈTRES)

STATION	TYPE	LOCATION EMPLACEMENT	SO <sub>2</sub>	CO	NO <sub>2</sub> /NO	O <sub>3</sub>	PM / MP (1 hour periods / mesure sur 1 h)	PM / MP (24 hour periods / mesure sur 24 h)	VOC, SVOC / COV, COVS
090801	R	FORT MACKAY, ALBERTA MAIN STREET	4		4	4	4		
090803	F	SYNCRUDE AIRSTRIP							
090804	F	MANNIX							
090805	F	BUFFALO VIEWPOINT							
091001	R	ESTHER, ALBERTA ESTHER				2			
091201	R	HIGHTOWER RIDGE, ALBERTA SE 11 54 2 W6	2		2	2	2		
091301	A	TOMAHAWK, ALBERTA SE 2 51 6 W5	2		2	2	2		
091401	A	VIOLET GROVE, ALBERTA SE 17 48 08 W5	2		2	2			
091501	A	BEAVERLODGE, ALBERTA BEAVERLODGE RESEARCH FARM	2		2	2			
091601	A	CARROT CREEK, ALBERTA SE 31 53 13 W5	2		2	2			
091701	F	STEEPER, ALBERTA NE 12 48 22 W5	2		2	2	2		
091801	R	FORT CHIPEWYAN, ALBERTA FORT CHIPEWYAN	2		2	2	2		
091901	R	CAROLINE, ALBERTA 16-30-034-5 W5	2		2	2			
100110	R	GVRD-BURNABY, BRITISH COLUMBIA 6400 E. HASTINGS & KENSINGTON	4	4	4	4	5		
100119	R	5455 RUMBLE STREET	5	5	5	5	5	5	
100126	R	RING ROAD BURNABY	4		4	4			
100130	R	SPERLING & LAUREL ST.						4	
100133	R	7815 SHELLMOUNT						4	
100136	R	GROSVENOR CRESENT - BURNABY							
100137	R	ETON AND MADISON AVE BURNABY							
100111	I	GVRD-PORT MOODY, BRITISH COLUMBIA MOODY & ESPLANADE PORT MOODY	4	4	4	4	5	5	
100112	C	GVRD-VANCOUVER, BRITISH COLUMBIA ROBSON/HORNBY	5	5	5	5		5	
100118	R	2550 WEST 10TH AVENUE	3	3	3	3	17	17	
100121	R	75 RIVERSIDE DR. N. VANCOUVER	4	4	4	4			
100131	R	SEYMOR FALLS NORTH VANCOUVER				4			
100132	R	16TH ST. & JONES AVE NORTH VAN	4	4	4	4	4		
100125	R	GVRD-DELTA, BRITISH COLUMBIA 8544 116TH AVE. DELTA	4		4	4			
100127	R	GVRD-SURREY, BRITISH COLUMBIA 19000 & 72ND AVE. SURREY	4	4	4	4	4	4	
100128	R	GVRD-RICHMOND, BRITISH COLUMBIA WILLIAMS & ARAGON RICHMOND	4	4	4	4	4	4	
100134	R	3153 TEMPLETON STREET	4	4	4	4	4	4	
100135	R	GVRD-COQUITLAM, BRITISH COLUMBIA 1250 PINETREE WAY	4	4	4	4			
100202	C	PRINCE GEORGE, BRITISH COLUMBIA 1011 4TH AVENUE	4	4	4	4	18		
100203	C	1108 INDUSTRIAL WAY					5		
100205	R	GLADSTONE SCHOOL					5		
100304	C	VICTORIA, BRITISH COLUMBIA 923 TOPAZ	5	5	5	5	5	5	
100307	R	2005 SOOKE ROAD	4		4	4	4		

LIST OF STATIONS  
SAMPLING HEIGHT (METRES)

YEAR / ANNÉE  
2003

LISTE DES STATIONS  
HAUTEUR DU PRÉLÈVEMENT (MÈTRES)

STATION	TYPE	LOCATION EMPLACEMENT	SO <sub>2</sub>	CO	NO <sub>2</sub> /NO	O <sub>3</sub>	PM / MP (1 hour periods / mesure sur 1 h)	PM / MP (24 hour periods / mesure sur 24 h)	VOC, SVOC / COV, COVS
100401	C	KAMLOOPS, BRITISH COLUMBIA 317 SEYMOUR ST.							
100402	C	MAYFAIR STREET	5	5	5	5	5		
100701	C	KELOWNA, BRITISH COLUMBIA 3333 COLLEGE WAY	7	7	7	7	10		
101003	R	ABBOTSFORD, BRITISH COLUMBIA 32995 BEVAN AVE.	4	4	4	4	4		
101004	R	31790 WALMSLEY AVENUE	4		4		4	4	
101101	R	CHILLIWACK, BRITISH COLUMBIA 46244 AIRPORT ROAD	4	4	4	4	4		4
101202	R	PITT MEADOWS, BRITISH COLUMBIA 18477 DEWDNY TRUNK	4	4	4	4	4		
101301	R	LANGLEY, BRITISH COLUMBIA 23752 52ND AVENUE	3	3	3	3	4		
101401	R	HOPE, BRITISH COLUMBIA 62715 AIRPORT ROAD	4	4	4	4	4		4
101501	R	MAPLE RIDGE, BRITISH COLUMBIA 23124 118TH AVENUE	4	4	4	4			
101601	R	SQUAMISH, BRITISH COLUMBIA 38075 2ND AVENUE				4	4		
101701	R	QUESNEL, BRITISH COLUMBIA 585 CALLANAN STREET	5		5		5		
101702	R	950 MOUNTAIN ASH ROAD					5		
101703	R	501 PINECREST ROAD					5		
101704	R	CORRELIEU SCHOOL					5		
101801	R	CRESTON, BRITISH COLUMBIA PRINCE CHARLES SECONDARY SCHOOL					5		
102001	F	SATURNA, BRITISH COLUMBIA SATURNA				4			
102102	R	NAMAIMO, BRITISH COLUMBIA 280 LABIEUX ROAD				4	4		
102103	R	CEDAR 7 WOOBANK RD					4		
102201	R	TRAIL, BRITISH COLUMBIA BUTLER PARK							
102301	R	POWELL RIVER, BRITISH COLUMBIA WILDLIFE SANCTUARY	4		4		4		
102302	C	WILDWOOD MOTORS					4		
102401	R	SMITHERS, BRITISH COLUMBIA 4020 BROADWAY AVENUE	4	4	4	4	5		
102501	R	TERRACE, BRITISH COLUMBIA 104 - 3220 EBY STREET					5		
102601	R	PORT ALBERNI, BRITISH COLUMBIA 5410 ARGYLE STREET					5		
102701	R	WILLIAMS LAKE, BRITISH COLUMBIA 1045 WESTERN AVENUE				4	5		
102702	R	SKYLINE SCHOOL					4		
102706	R	180 NORTH 3RD AVE					3		
102801	R	CAMPBELL RIVER, BRITISH COLUMBIA ADJACENT TO 660 WESTMERE	5		5	5	5		
102802	R	2662 TYEE SPIT ROAD					5		
103202	R	GOLDEN, BRITISH COLUMBIA 835 9TH AVENUE SOUTH					2	2	

LIST OF STATIONS SAMPLING HEIGHT (METRES)			YEAR / ANNÉE 2003				LISTE DES STATIONS HAUTEUR DU PRÉLÈVEMENT (MÈTRES)		
STATION	TYPE	LOCATION EMPLACEMENT	SO <sub>2</sub>	CO	NO <sub>2</sub> /NO	O <sub>3</sub>	PM / MP (1 hour periods / mesure sur 1 h)	PM / MP (24 hour periods / mesure sur 24 h)	VOC, SVOC / COV, COVS
103402	R	REVELSTOKE, BRITISH COLUMBIA 402 DOWNIE STREET					4		
103901	R	KITIMAT, BRITISH COLUMBIA 653 COLUMBIA STREET					4		
104003	R	VERNON, BRITISH COLUMBIA 2704 HIGHWAY 6	3		3	3	3		
104301	R	TAYLOR, BRITISH COLUMBIA MCMAHON COMPLEX							
104401	R	PORT EDWARD, BRITISH COLUMBIA 770 PACIFIC STREET					2		
104501	R	QUADRA ISLAND, BRITISH COLUMBIA LIGHTHOUSE ROAD					2		
104601	R	TELKWA, BRITISH COLUMBIA 1304 BIRCH STREET					2		
104701	R	PRINCE RUPERT, BRITISH COLUMBIA HIGHWAY 16					2		
104801	R	DUNCAN, BRITISH COLUMBIA 6364 DEYKIN AVENUE					2		
105001	R	WHISTLER, BRITISH COLUMBIA MEADOW PARK	2		2	2			
105101	R	HOUSTON, BRITISH COLUMBIA FIREHALL					2		
105201	R	BURNS LAKE, BRITISH COLUMBIA FIRE CENTRE					2		
105301	R	LANGDALE, BRITISH COLUMBIA FORRES ROAD	5		5		5		
105501	C	FORT ST. JOHN, BRITISH COLUMBIA 10015 100TH AVENUE					5		
119003	C	WHITEHORSE, YUKON 1091 - 1ST AVENUE	4	4	4	4	4		
129001	C	YELLOWKNIFE, NORTHWEST TERRITORIES 50TH AVE. & 49TH STREET						15	
129003	C	SIR JOHN FRANKLIN HS	5		5	5	5		
129302	C	IQALUIT, NUNAVUT RENEWABLE RESOURCES OFFICE						5	



**PART I**

**I<sup>re</sup> PARTIE**

**NATIONAL AIR POLLUTION  
SURVEILLANCE (NAPS)  
NETWORK**

**RÉSEAU NATIONAL DE  
SURVEILLANCE DE LA  
POLLUTION  
ATMOSPHERIQUE (RNSPA)**

**SUMMARY OF DATA FOR  
2003**

**SOMMAIRE DES DONNÉES DE  
2003**

SULPHUR DIOXIDE  
PARTS PER BILLION

YEAR / ANNÉE  
2003

DIOXYDE DE SOUFRE  
PARTIES PAR MILLIARD

STATION	TYPE	LOCATION EMPLACEMENT	FREQUENCY DISTRIBUTION (CENTILES) DISTRIBUTION EN FRÉQUENCES												DATA AVAILABLE DONNÉES DISPONIBLES	
			MIN	10	30	50	70	80	90	95	98	99	99.9	MAX		
010102	C	ST. JOHN'S, NEWFOUNDLAND AND LABRADOR 354 WATER STREET	1 HR	0	0	1	2	3	3	6	8	11	14	26	39	96
			24 HR	0	1	1	2	3	4	5	6	8	8	10	11	96
010401	R	MOUNT PEARL, NEWFOUNDLAND AND LABRADOR OLD PLACENTIA ROAD	1 HR	0	0	0	0	0	1	2	4	11	17	38	89	99
			24 HR	0	0	0	0	1	1	3	4	7	10	16	17	100
030118	C	HALIFAX, NOVA SCOTIA 1657 BARRINGTON STREET	1 HR	0	3	4	6	9	12	17	23	33	41	71	169	97
			24 HR	0	4	6	8	10	11	14	17	20	23	33	35	96
030201		PORT HAWKESBURY, NOVA SCOTIA OLD POST OFFICE, EMBREE AND GRANVILLE STREETS	1 HR	0	1	1	2	4	6	12	19	29	37	70	108	81
			24 HR	0	1	2	3	6	7	10	13	17	22	27	27	80
030310	C	SYDNEY, NOVA SCOTIA 71 WELTON STREET	1 HR	0	0	1	1	2	3	4	6	9	13	52	99	93
			24 HR	0	1	1	2	2	3	4	6	8	10	13	13	92
040203	R	SAINT JOHN, NEW BRUNSWICK MOUNTAIN ROAD	1 HR	0	0	0	1	4	10	22	36	54	67	119	270	95
			24 HR	0	0	1	3	7	12	20	27	35	43	68	70	100
040206	C	SAINT JOHN, NEW BRUNSWICK 189 PRINCE WILLIAM	1 HR	0	0	0	1	2	3	5	9	18	27	66	123	86
			24 HR	0	0	1	1	2	3	6	8	11	14	19	20	86
050102	R	MONTRÉAL, QUÉBEC JARDIN BOTANIQUE	1 HR	0	0	1	2	4	6	10	15	23	29	51	127	99
			24 HR	0	1	2	3	5	6	8	11	17	25	40	42	99
050103	R	MONTRÉAL, QUÉBEC 1050 A, BOUL. SAINT-JEAN-BAPTISTE	1 HR	0	1	2	4	7	9	15	23	36	51	83	151	99
			24 HR	0	1	3	5	8	10	13	19	25	29	43	50	98
050115	C	MONTRÉAL, QUÉBEC 1001 BOUL DE MAISONNEUVE OUEST	1 HR	0	1	2	3	4	6	8	12	18	22	41	58	100
			24 HR	0	1	2	3	5	5	7	9	13	18	25	26	100
050121	R	MONTRÉAL, QUÉBEC 8361 RUE OCÉANIE - BROSSARD	1 HR	0	0	1	1	2	2	4	6	8	10	20	52	94
			24 HR	0	0	1	1	2	2	3	5	6	6	8	8	98
050204	R	HULL, QUÉBEC 255 ST-RÉDEMPTEUR, HULL	1 HR	0	0	0	1	1	2	3	4	6	8	19	37	91
			24 HR	0	0	1	1	1	2	3	3	4	4	6	6	93
050308	I	QUÉBEC, QUÉBEC 600 RUE DES SABLES	1 HR	0	0	1	1	2	3	5	7	11	15	33	41	89
			24 HR	0	1	1	2	3	3	5	6	8	10	26	28	92
050604	R	ROUYN-NORANDA, QUÉBEC 1570 RUE PARADIS	1 HR	0	0	0	0	1	3	5	13	50	88	229	340	92
			24 HR	0	0	0	1	3	5	11	20	29	38	61	61	94
050801	R	TROIS-RIVIÈRES, QUÉBEC FACE AU 678 RUE HART	1 HR	0	0	1	2	3	5	7	11	16	20	34	66	96
			24 HR	0	1	1	2	4	5	6	8	10	13	18	20	99
050902	R	SAGUENAY, QUÉBEC 2885 BERTHIER (ARVIDA)	1 HR	0	0	1	2	5	12	40	78	108	126	156	202	93
			24 HR	0	1	2	4	11	19	37	55	75	84	116	132	96
051201	I	SHAWINIGAN, QUÉBEC 363 RUE FRIGON	1 HR	0	0	1	1	3	5	10	22	42	55	84	170	92
			24 HR	0	1	1	3	5	6	11	17	26	30	40	43	96
051801	R	SAINT-JOSEPH-DE-SOREL, QUÉBEC FACE AU 113 LÉON-XIII	1 HR	0	0	1	2	4	6	13	33	96	155	340	537	96
			24 HR	0	1	2	4	7	11	24	34	57	72	121	156	100
051802	R	SOREL-TRACY, QUÉBEC 80 RUE GEORGE	1 HR	0	0	1	2	3	5	9	16	32	50	137	214	88
			24 HR	0	0	2	3	5	7	10	14	20	22	29	32	91
052602	R	VARENNES, QUÉBEC 1870 ROUTE MARIE-VICTORIN	1 HR	0	0	1	1	2	4	6	9	14	19	42	57	94
			24 HR	0	0	1	2	3	4	5	7	10	12	22	23	97
052701	I	TÉMISCAMING, QUÉBEC RUE BOUCHER	1 HR	0	0	1	3	8	19	50	95	170	233	819	2357	95
			24 HR	0	1	3	8	19	29	52	84	119	125	177	179	99
054601	I	MURDOCHVILLE, QUÉBEC 603 DES BOULEAUX	1 HR	0	0	0	1	1	2	2	3	3	5	5	8	
			24 HR	0	0	1	1	1	1	2	2	3	3	3	3	8
054703	R	BÉCANCOUR, QUÉBEC 8310 BOUL. BÉCANCOUR	1 HR	0	0	0	1	2	3	6	12	25	34	56	80	96
			24 HR	0	0	1	1	2	4	7	10	16	21	31	31	99
055401	R	TROIS-RIVIÈRES, QUÉBEC 50 RUE ROY	1 HR	0	0	1	2	3	6	15	29	46	59	97	111	96
			24 HR	0	1	2	3	5	8	13	20	30	38	49	54	100
060101	C	OTTAWA, ONTARIO 88 SLATER ST.	1 HR	0	0	1	2	4	5	8	11	20	28	47	96	99
			24 HR	0	1	2	3	4	6	8	10	15	20	27	28	99

SULPHUR DIOXIDE  
PARTS PER BILLION

YEAR / ANNÉE  
2003

DIOXYDE DE SOUFRE  
PARTIES PAR MILLIARD

STATION	TYPE	LOCATION EMPLACEMENT	JAN	FEB	MAR	APR	MAY	JUN	JUL	AUG	SEP	OCT	NOV	DEC	MOYENNE ANNUELLE	DEVIATION ÉCART-TYPE
			JAN	FÉV	MAR	AVR	MAI	JUN	JUL	AOÛT	SEPT	OCT	NOV	DÉC		
010102	C	ST. JOHN'S, NEWFOUNDLAND AND LABRADOR 354 WATER STREET	4	3	3	3	2	2	2	1	2	2	3	4	2	3
010401	R	MOUNT PEARL, NEWFOUNDLAND AND LABRADOR OLD PLACENTIA ROAD	2	1	1	2	1	0	0	0	1	1	0	1	1	3
030118	C	HALIFAX, NOVA SCOTIA 1657 BARRINGTON STREET	13	8	10	12	10	7	7	7	6	7	8	9	9	8
030201		PORT HAWKESBURY, NOVA SCOTIA OLD POST OFFICE, EMBREE AND GRANVILLE STREETS	---	5	5	5	5	4	7	5	3	4	---	---	---	---
030310	C	SYDNEY, NOVA SCOTIA 71 WELTON STREET	3	3	2	---	2	2	3	2	1	1	1	2	2	4
040203	R	SAINT JOHN, NEW BRUNSWICK MOUNTAIN ROAD	2	2	4	8	7	13	23	9	7	3	2	2	7	14
040206	C	SAINT JOHN, NEW BRUNSWICK 189 PRINCE WILLIAM	3	3	4	---	4	1	1	1	2	2	2	3	2	6
050102	R	MONTREAL, QUEBEC JARDIN BOTANIQUE	5	8	7	4	2	2	1	2	3	4	5	6	4	6
050103	R	MONTREAL, QUEBEC 1050 A, BOUL. SAINT-JEAN-BAPTISTE	7	10	8	5	2	6	6	7	5	7	12	6	7	10
050115	C	MONTREAL, QUEBEC 1001 BOUL DE MAISONNEUVE OUEST	5	6	6	4	4	4	2	2	4	4	3	3	4	4
050121	R	MONTREAL, QUEBEC 8361 RUE OCÉANIE - BROSSARD	3	3	3	1	1	1	1	1	1	1	2	2	2	2
050204	R	HULL, QUEBEC 255 ST-RÉDEMPTEUR, HULL	1	2	2	1	1	1	1	1	1	1	1	1	1	2
050308	I	QUEBEC, QUEBEC 600 RUE DES SABLES	3	4	4	2	2	2	1	1	1	2	3	---	2	3
050604	R	ROUYN-NORANDA, QUEBEC 1570 RUE PARADIS	7	5	6	5	1	2	3	7	1	3	3	6	4	18
050801	R	TROIS-RIVIÈRES, QUEBEC FACE AU 678 RUE HART	3	4	4	3	3	2	2	2	3	2	4	5	3	4
050902	R	SAGUENAY, QUEBEC 2885 BERTHIER (ARVIDA)	6	10	9	8	13	7	9	18	16	12	17	20	12	26
051201	I	SHAWINIGAN, QUEBEC 363 RUE FRIGON	6	6	6	6	5	5	2	4	3	5	2	5	5	10
051801	R	SAINT-JOSEPH-DE-SOREL, QUEBEC FACE AU 113 LÉON-XIII	8	9	6	4	2	11	6	10	7	9	16	16	9	30
051802	R	SOREL-TRACY, QUEBEC 80 RUE GEORGE	5	7	4	3	2	5	3	4	3	5	5	6	4	10
052602	R	VARENNES, QUEBEC 1870 ROUTE MARIE-VICTORIN	3	5	3	2	2	2	1	1	2	3	3	3	3	4
052701	I	TÉMISCAMING, QUEBEC RUE BOUCHER	9	25	12	10	24	19	20	24	32	24	22	12	19	62
054601	I	MURDOCHVILLE, QUEBEC 603 DES BOULEAUX	1	---	---	---	---	---	---	---	---	---	---	---	---	---
054703	R	BÉCANCOUR, QUEBEC 8310 BOUL. BÉCANCOUR	2	4	4	3	4	1	1	1	1	2	3	6	3	6
055401	R	TROIS-RIVIÈRES, QUEBEC 50 RUE ROY	5	8	7	3	2	6	6	4	5	6	7	6	6	11
060101	C	OTTAWA, ONTARIO 88 SLATER ST.	7	7	5	5	2	4	3	3	1	2	3	4	4	5

SULPHUR DIOXIDE  
PARTS PER BILLION

YEAR / ANNÉE  
2003

DIOXYDE DE SOUFRE  
PARTIES PAR MILLIARD

STATION	TYPE	LOCATION EMPLACEMENT	FREQUENCY DISTRIBUTION (CENTILES) DISTRIBUTION EN FRÉQUENCES											DATA AVAILABLE DONNÉES DISPONIBLES		
			MIN	10	30	50	70	80	90	95	98	99	99.9		MAX	
060104	C	OTTAWA, ONTARIO RIDEAU & WURTEMBERG	1 HR	0	0	1	1	2	3	5	7	10	13	28	45	72
			24 HR	0	0	1	2	2	3	5	6	7	8	11	12	72
060204	C	WINDSOR, ONTARIO 467 UNIVERSITY AVE. WEST	1 HR	0	1	2	3	6	8	14	20	30	38	65	98	98
			24 HR	0	2	3	5	7	9	11	14	19	24	39	42	97
060211	R	WINDSOR, ONTARIO COLLEGE & SOUTH ST.	1 HR	0	0	2	4	7	10	15	22	32	41	77	110	76
			24 HR	0	1	3	5	8	10	12	17	23	26	31	31	77
060410	R	TORONTO, ONTARIO LAWRENCE & KENNEDY	1 HR	0	0	1	1	3	4	6	9	13	18	26	26	8
			24 HR	0	0	1	2	3	4	6	8	10	12	12	12	8
060415	R	TORONTO, ONTARIO QUEENSWAY W & HURONTARIO	1 HR	0	0	1	1	2	4	6	9	13	17	31	103	99
			24 HR	0	0	1	2	3	4	5	7	9	10	16	16	99
060424	C	TORONTO, ONTARIO BAY & WELLESLEY	1 HR	0	0	1	2	3	5	8	11	17	21	37	54	99
			24 HR	0	1	2	2	4	5	7	10	12	15	21	22	99
060428	R	TORONTO, ONTARIO 525 MAIN ST. N. BRAMPTON	1 HR	0	0	1	1	2	4	6	9	12	16	41	82	99
			24 HR	0	0	1	1	3	4	6	7	9	12	18	18	99
060429	R	TORONTO, ONTARIO 185 JUDSON STREET	1 HR	0	0	1	2	3	5	8	12	18	23	44	63	76
			24 HR	0	1	2	2	4	5	7	10	14	17	19	20	76
060430	C	TORONTO, ONTARIO 125 RESOURCES ROAD	1 HR	0	1	1	2	3	4	6	9	14	19	55	107	99
			24 HR	0	1	1	2	3	4	6	8	11	13	17	17	99
060512	C	HAMILTON, ONTARIO ELGIN & KELLY	1 HR	0	0	1	2	5	7	13	21	32	43	76	118	98
			24 HR	0	0	2	3	6	8	12	16	21	24	30	31	98
060513	R	HAMILTON, ONTARIO VICKERS RD. & EAST 18TH. ST.	1 HR	0	0	1	3	6	8	13	18	26	32	56	109	98
			24 HR	0	1	2	4	6	8	11	14	20	22	29	32	97
060607	R	SUDBURY, ONTARIO 100 RAMSEY LAKE RD.	1 HR	0	0	0	0	1	1	4	10	20	32	125	226	99
			24 HR	0	0	0	1	2	3	6	9	13	16	21	24	99
060707	I	SAULT STE. MARIE, ONTARIO 331 PATRICK ST.	1 HR	0	0	0	1	1	2	3	8	20	28	59	121	99
			24 HR	0	0	1	1	2	3	5	7	12	14	26	30	99
060807	R	THUNDER BAY, ONTARIO 615 JAMES STREET SOUTH	1 HR	0	0	0	0	0	1	2	3	5	9	25	62	100
			24 HR	0	0	0	0	1	1	2	2	3	4	16	18	100
060903	C	LONDON, ONTARIO 900 Highbury Avenue	1 HR	0	0	0	2	4	5	7	11	15	17	32	37	29
			24 HR	0	0	1	2	4	5	7	9	12	16	21	22	29
061004	R	SARNIA, ONTARIO FRONT ST. AT C.N. TRACKS	1 HR	0	0	1	2	4	7	15	33	68	91	150	181	92
			24 HR	0	1	2	3	7	11	19	29	38	43	77	83	91
061104	R	PETERBOROUGH, ONTARIO 10 HOSPITAL DRIVE	1 HR	0	0	0	1	1	2	4	5	8	10	16	24	87
			24 HR	0	0	0	1	1	2	3	5	6	7	9	10	87
061302	C	ST. CATHARINES, ONTARIO ARGYLE CRESCENT	1 HR	0	1	1	3	4	5	8	11	15	19	34	61	50
			24 HR	0	1	2	3	4	5	7	10	12	13	16	16	50
061502	C	KITCHENER, ONTARIO WEST AVE. & HOMEWOOD	1 HR	0	0	1	2	3	4	6	9	12	16	26	38	99
			24 HR	0	1	2	3	3	4	6	7	10	14	18	19	99
061603	R	OAKVILLE, ONTARIO 8TH LINE/GLENASHTON DR.; HALTON RESERVE	1 HR	0	0	0	1	2	4	6	10	15	18	35	48	58
			24 HR	0	0	1	2	3	4	5	7	8	9	11	11	57
063001	R	BURLINGTON, ONTARIO HWY 2 & NORTH SHORE BLVD.	1 HR	0	0	1	1	3	4	6	8	13	16	29	39	98
			24 HR	0	1	1	2	3	4	5	7	9	11	15	16	98
065001	R	BARRIE, ONTARIO 85 PERRY STREET	1 HR	0	0	0	1	2	2	4	6	8	11	32	37	99
			24 HR	0	0	0	1	2	2	4	5	6	8	19	20	98
065101	R	NEWMARKET, ONTARIO EAGLE ST. & McCAFFREY RD.	1 HR	0	0	0	1	2	3	4	6	10	13	34	82	89
			24 HR	0	0	0	1	2	3	4	5	7	10	27	27	89
065401	R	BELLEVILLE, ONTARIO 2 SIDNEY STREET	1 HR	0	0	1	1	1	2	3	5	7	8	14	17	99
			24 HR	0	1	1	1	2	2	3	4	5	6	7	8	99
070301	C	FLIN FLON, MANITOBA 143 MAIN STREET	1 HR	0	0	0	0	0	0	20	59	126	182	389	811	95
			24 HR	0	0	0	0	6	14	31	46	69	80	114	127	98



SULPHUR DIOXIDE  
PARTS PER BILLION

YEAR / ANNÉE  
2003

DIOXYDE DE SOUFRE  
PARTIES PAR MILLIARD

STATION	TYPE	LOCATION EMPLACEMENT	JAN	FEB	MAR	APR	MAY	JUN	JUL	AUG	SEP	OCT	NOV	DEC	MOYENNE ANNUELLE	DEVIATION ÉCART-TYPE
			JAN	FÉV	MAR	AVR	MAI	JUN	JUL	AOÛT	SEPT	OCT	NOV	DÉC		
010102	C	ST. JOHN'S, NEWFOUNDLAND AND LABRADOR 354 WATER STREET	4	3	3	3	2	2	2	1	2	2	3	4	2	3
010401	R	MOUNT PEARL, NEWFOUNDLAND AND LABRADOR OLD PLACENTIA ROAD	2	1	1	2	1	0	0	0	1	1	0	1	1	3
030118	C	HALIFAX, NOVA SCOTIA 1657 BARRINGTON STREET	13	8	10	12	10	7	7	7	6	7	8	9	9	8
030201		PORT HAWKESBURY, NOVA SCOTIA OLD POST OFFICE, EMBREE AND GRANVILLE STREETS	---	5	5	5	5	4	7	5	3	4	---	---	---	---
030310	C	SYDNEY, NOVA SCOTIA 71 WELTON STREET	3	3	2	---	2	2	3	2	1	1	1	2	2	4
040203	R	SAINT JOHN, NEW BRUNSWICK MOUNTAIN ROAD	2	2	4	8	7	13	23	9	7	3	2	2	7	14
040206	C	SAINT JOHN, NEW BRUNSWICK 189 PRINCE WILLIAM	3	3	4	---	4	1	1	1	2	2	2	3	2	6
050102	R	MONTREAL, QUEBEC JARDIN BOTANIQUE	5	8	7	4	2	2	1	2	3	4	5	6	4	6
050103	R	MONTREAL, QUEBEC 1050 A, BOUL. SAINT-JEAN-BAPTISTE	7	10	8	5	2	6	6	7	5	7	12	6	7	10
050115	C	MONTREAL, QUEBEC 1001 BOUL DE MAISONNEUVE OUEST	5	6	6	4	4	4	2	2	4	4	3	3	4	4
050121	R	MONTREAL, QUEBEC 8361 RUE OCÉANIE - BROSSARD	3	3	3	1	1	1	1	1	1	1	1	2	2	2
050204	R	HULL, QUEBEC 255 ST-RÉDEMPTEUR, HULL	1	2	2	1	1	1	1	1	1	1	1	1	1	2
050308	I	QUEBEC, QUEBEC 600 RUE DES SABLES	3	4	4	2	2	2	1	1	1	2	3	---	2	3
050604	R	ROUYN-NORANDA, QUEBEC 1570 RUE PARADIS	7	5	6	5	1	2	3	7	1	3	3	6	4	18
050801	R	TROIS-RIVIÈRES, QUEBEC FACE AU 678 RUE HART	3	4	4	3	3	2	2	2	3	2	4	5	3	4
050902	R	SAGUENAY, QUEBEC 2885 BERTHIER (ARVIDA)	6	10	9	8	13	7	9	18	16	12	17	20	12	26
051201	I	SHAWINIGAN, QUEBEC 363 RUE FRIGON	6	6	6	6	5	5	2	4	3	5	2	5	5	10
051801	R	SAINT-JOSEPH-DE-SOREL, QUEBEC FACE AU 113 LÉON-XIII	8	9	6	4	2	11	6	10	7	9	16	16	9	30
051802	R	SOREL-TRACY, QUEBEC 80 RUE GEORGE	5	7	4	3	2	5	3	4	3	5	5	6	4	10
052602	R	VARENNES, QUEBEC 1870 ROUTE MARIE-VICTORIN	3	5	3	2	2	2	1	1	2	3	3	3	3	4
052701	I	TÉMISCAMING, QUEBEC RUE BOUCHER	9	25	12	10	24	19	20	24	32	24	22	12	19	62
054601	I	MURDOCHVILLE, QUEBEC 603 DES BOULEAUX	1	---	---	---	---	---	---	---	---	---	---	---	---	---
054703	R	BÉCANCOUR, QUEBEC 8310 BOUL. BÉCANCOUR	2	4	4	3	4	1	1	1	1	2	3	6	3	6
055401	R	TROIS-RIVIÈRES, QUEBEC 50 RUE ROY	5	8	7	3	2	6	6	4	5	6	7	6	6	11
060101	C	OTTAWA, ONTARIO 88 SLATER ST.	7	7	5	5	2	4	3	3	1	2	3	4	4	5

SULPHUR DIOXIDE  
PARTS PER BILLION

YEAR / ANNÉE  
2003

DIOXYDE DE SOUFRE  
PARTIES PAR MILLIARD

STATION	TYPE	LOCATION EMPLACEMENT	FREQUENCY DISTRIBUTION (CENTILES) DISTRIBUTION EN FRÉQUENCES												DATA AVAILABLE DONNÉES DISPONIBLES	
			MIN	10	30	50	70	80	90	95	98	99	99.9	MAX		
080110	C	REGINA, SASKATCHEWAN 2505 11TH AVENUE	1 HR	0	0	0	1	1	1	2	2	3	4	6	9	95
			24 HR	0	0	0	1	1	1	2	2	2	3	3	3	99
080211	C	SASKATOON, SASKATCHEWAN 511 1ST AVENUE NORTH	1 HR	0	0	0	0	1	1	2	2	3	4	9	15	94
			24 HR	0	0	0	0	1	1	2	2	3	4	7	7	99
090121	I	EDMONTON, ALBERTA 17 STREET & 105 AVENUE	1 HR	0	0	0	1	1	2	3	4	7	10	23	69	100
			24 HR	0	0	1	1	2	2	3	3	4	5	7	8	100
090131	R	SHERWOOD PARK, ALBERTA BROADMOOR BLVD	1 HR	0	0	1	1	2	3	5	7	12	16	29	67	97
			24 HR	0	1	1	2	3	3	4	5	7	8	11	12	100
090218	I	CALGARY, ALBERTA 49 AVENUE & 15TH STREET S.E.	1 HR	0	0	1	2	3	3	5	6	7	9	13	22	98
			24 HR	0	1	1	2	3	3	4	4	5	5	6	6	98
090302	R	RED DEER, ALBERTA 73 STREET & RIVERSIDE DRIVE	1 HR	0	0	0	0	1	1	1	1	2	2	6	18	100
			24 HR	0	0	0	0	1	1	1	1	1	2	3	3	100
090601	R	FORT SASKATCHEWAN, ALBERTA 9209A 96TH AVE	1 HR	0	0	0	1	1	2	2	3	5	6	16	56	100
			24 HR	0	0	1	1	1	2	2	3	3	4	5	5	100
090702	R	FORT MCMURRAY, ALBERTA TIMBERLEA SUBDIVISION	1 HR	0	0	0	0	1	1	3	6	11	16	38	48	95
			24 HR	0	0	0	1	1	2	3	5	7	8	17	18	99
090801	R	FORT MACKAY, ALBERTA MAIN STREET	1 HR	0	0	0	0	1	1	3	6	12	18	57	95	94
			24 HR	0	0	0	0	1	2	3	5	7	9	17	19	98
090803	F	FORT MACKAY, ALBERTA SYNCRUDE AIRSTRIP	1 HR	0	0	0	1	1	2	6	12	24	40	101	147	94
			24 HR	0	0	0	1	3	4	7	10	15	17	34	37	98
090804	F	FORT MACKAY, ALBERTA MANNIX	1 HR	0	0	1	1	2	2	6	11	22	33	82	180	95
			24 HR	0	1	1	2	3	4	7	10	13	20	30	34	99
090805	F	FORT MACKAY, ALBERTA BUFFALO VIEWPOINT	1 HR	0	0	0	0	1	1	2	5	14	21	60	102	94
			24 HR	0	0	0	0	1	2	3	6	8	10	14	14	98
091201	F	HIGHTOWER RIDGE, ALBERTA SE 11 54 2 W6	1 HR	0	0	0	0	0	0	0	1	2	3	6	9	95
			24 HR	0	0	0	0	0	0	0	0	1	2	3	5	5
091301	A	TOMAHAWK, ALBERTA SE 2 51 6 W5	1 HR	0	0	0	1	1	1	2	3	5	7	25	38	92
			24 HR	0	0	1	1	1	1	2	2	3	5	8	10	96
091401	A	VIOLET GROVE, ALBERTA SE 17 48 08 W5	1 HR	0	0	0	1	1	1	2	3	4	5	21	50	95
			24 HR	0	0	0	1	1	1	2	2	3	3	5	5	100
091501	A	BEAVERLODGE, ALBERTA BEAVERLODGE RESEARCH FARM	1 HR	0	0	0	0	1	1	1	2	2	3	10	80	100
			24 HR	0	0	0	0	1	1	1	1	2	2	6	8	100
091601	A	CARROT CREEK, ALBERTA SE 31 53 13 W5	1 HR	0	0	0	1	1	1	2	3	4	6	15	24	95
			24 HR	0	0	0	1	1	1	2	2	3	4	6	6	99
091701	F	STEEPER, ALBERTA NE 12 48 22 W5	1 HR	0	0	0	0	0	0	0	1	2	3	6	8	62
			24 HR	0	0	0	0	0	0	0	0	1	2	2	3	3
091801	U	FORT CHIPEWYAN, ALBERTA FORT CHIPEWYAN	1 HR	0	0	0	0	0	0	1	2	4	6	12	20	94
			24 HR	0	0	0	0	0	1	1	2	3	5	9	9	98
091901	U	CAROLINE, ALBERTA 16-30-034-5 W5	1 HR	0	0	0	0	1	1	2	2	4	5	15	74	93
			24 HR	0	0	0	0	1	1	1	2	2	3	5	5	97
100110	R	GVRD-BURNABY, BRITISH COLUMBIA 6400 E. HASTINGS & KENSINGTON BURNABY	1 HR	0	0	0	1	2	2	4	6	9	11	23	36	97
			24 HR	0	0	1	1	2	2	4	5	6	7	11	13	98
100111	I	GVRD-PORT MOODY, BRITISH COLUMBIA MOODY & ESPLANADE PORT MOODY	1 HR	0	0	1	1	2	3	5	8	11	13	21	33	96
			24 HR	0	0	1	1	2	3	5	6	7	7	10	10	96
100112	C	GVRD-VANCOUVER, BRITISH COLUMBIA ROBSON/HORNBY VANCOUVER	1 HR	0	1	1	3	5	6	10	13	19	24	51	85	98
			24 HR	0	1	3	4	5	6	8	9	11	13	19	22	100
100118	R	GVRD-VANCOUVER, BRITISH COLUMBIA 2550 WEST 10TH AVENUE VANCOUVER	1 HR	0	0	1	2	3	4	5	6	8	9	15	27	97
			24 HR	0	1	1	2	3	3	4	5	5	6	7	7	99
100119	R	GVRD-BURNABY, BRITISH COLUMBIA 5455 RUMBLE STREET BURNABY	1 HR	0	0	1	1	2	2	3	4	5	6	13	22	98
			24 HR	0	0	1	1	2	2	3	3	4	4	6	6	99

SULPHUR DIOXIDE  
PARTS PER BILLION

YEAR / ANNÉE  
2003

DIOXYDE DE SOUFRE  
PARTIES PAR MILLIARD

STATION	TYPE	LOCATION EMPLACEMENT	JAN	FEB	MAR	APR	MAY	JUN	JUL	AUG	SEP	OCT	NOV	DEC	MOYENNE ANNUELLE	DEVIATION ÉCART-TYPE
			JAN	FÉV	MAR	AVR	MAI	JUN	JUL	AOÛT	SEPT	OCT	NOV	DÉC		
080110	C	REGINA, SASKATCHEWAN 2505 11TH AVENUE	1	1	1	1	0	0	0	1	0	1	1	1	1	1
080211	C	SASKATOON, SASKATCHEWAN 511 1ST AVENUE NORTH	0	1	1	1	1	1	1	1	1	2	0	0	1	1
090121	I	EDMONTON, ALBERTA 17 STREET & 105 AVENUE	2	2	2	1	1	1	1	1	1	1	1	2	1	2
090131	R	SHERWOOD PARK, ALBERTA BROADMOOR BLVD	3	3	3	1	3	3	2	1	2	2	2	2	2	3
090218	I	CALGARY, ALBERTA 49 AVENUE & 15TH STREET S.E.	3	2	2	2	1	1	1	2	3	2	2	3	2	2
090302	R	RED DEER, ALBERTA 73 STREET & RIVERSIDE DRIVE	1	1	1	0	0	0	0	0	0	0	0	1	0	1
090601	R	FORT SASKATCHEWAN, ALBERTA 9209A 96TH AVE	2	1	1	0	1	1	1	1	1	1	1	2	1	2
090702	R	FORT MCMURRAY, ALBERTA TIMBERLEA SUBDIVISION	1	2	2	1	1	1	1	1	1	0	1	2	1	3
090801	R	FORT MACKAY, ALBERTA MAIN STREET	1	1	1	2	1	1	2	2	1	1	0	2	1	4
090803	F	FORT MACKAY, ALBERTA SYNCRUDE AIRSTRIP	2	3	2	3	2	3	3	6	2	3	1	2	3	8
090804	F	FORT MACKAY, ALBERTA MANNIX	3	6	5	2	2	3	3	3	3	2	2	2	3	7
090805	F	FORT MACKAY, ALBERTA BUFFALO VIEWPOINT	1	2	1	1	1	2	2	2	1	0	0	1	1	5
091201	F	HIGHTOWER RIDGE, ALBERTA SE 11 54 2 W6	0	0	0	0	0	0	0	0	0	0	0	0	0	1
091301	A	TOMAHAWK, ALBERTA SE 2 51 6 W5	1	1	2	1	0	1	1	1	1	1	1	1	1	2
091401	A	VIOLET GROVE, ALBERTA SE 17 48 08 W5	1	1	1	1	0	0	1	1	1	1	1	1	1	1
091501	A	BEAVERLODGE, ALBERTA BEAVERLODGE RESEARCH FARM	1	1	1	1	0	0	0	0	0	0	0	1	0	1
091601	A	CARROT CREEK, ALBERTA SE 31 53 13 W5	1	1	2	1	0	1	1	0	1	1	1	1	1	1
091701	F	STEEPER, ALBERTA NE 12 48 22 W5	0	0	0	0	0	0	0	0	---	---	---	---	---	---
091801	U	FORT CHIPEWYAN, ALBERTA FORT CHIPEWYAN	1	0	1	0	0	0	0	0	0	0	1	2	0	1
091901	U	CAROLINE, ALBERTA 16-30-034-5 W5	1	1	1	1	0	1	1	1	0	1	0	0	1	2
100110	R	GVRD-BURNABY, BRITISH COLUMBIA 6400 E. HASTINGS & KENSINGTON BURNABY	1	2	1	1	2	3	2	2	2	1	1	1	2	2
100111	I	GVRD-PORT MOODY, BRITISH COLUMBIA MOODY & ESPLANADE PORT MOODY	2	2	1	1	1	3	4	2	3	1	2	2	2	3
100112	C	GVRD-VANCOUVER, BRITISH COLUMBIA ROBSON/HORNBY VANCOUVER	4	4	4	3	3	4	4	6	5	4	4	4	4	5
100118	R	GVRD-VANCOUVER, BRITISH COLUMBIA 2550 WEST 10TH AVENUE VANCOUVER	3	3	2	2	2	2	2	2	2	2	3	3	2	2
100119	R	GVRD-BURNABY, BRITISH COLUMBIA 5455 RUMBLE STREET BURNABY	1	1	1	1	2	2	1	2	2	2	1	1	1	1

SULPHUR DIOXIDE  
PARTS PER BILLION

YEAR / ANNÉE  
2003

DIOXYDE DE SOUFRE  
PARTIES PAR MILLIARD

STATION	TYPE	LOCATION EMPLACEMENT	FREQUENCY DISTRIBUTION (CENTILES) DISTRIBUTION EN FRÉQUENCES												DATA AVAILABLE DONNÉES DISPONIBLES	
			MIN	10	30	50	70	80	90	95	98	99	99.9	MAX		
100121	R	GVRD-VANCOUVER, BRITISH COLUMBIA 75 RIVERSIDE DR. N. VANCOUVER	1 HR	0	0	1	1	2	4	7	10	15	19	33	46	98
			24 HR	0	1	1	2	3	4	5	7	8	10	19	20	99
100128	R	GVRD-RICHMOND, BRITISH COLUMBIA WILLIAMS & ARAGON RICHMOND	1 HR	0	0	0	1	1	1	2	3	3	4	6	8	98
			24 HR	0	0	1	1	1	1	2	2	2	2	3	3	100
100132	R	GVRD-VANCOUVER, BRITISH COLUMBIA 16TH ST. & JONES AVE NORTH VAN	1 HR	0	0	0	1	1	2	3	5	7	10	19	36	96
			24 HR	0	0	0	1	1	2	3	3	5	5	7	8	97
100134	R	GVRD-RICHMOND, BRITISH COLUMBIA 3153 TEMPLETON STREET RICHMOND	1 HR	0	0	1	1	2	2	3	4	5	7	9	12	98
			24 HR	0	0	1	1	2	2	3	3	4	4	7	7	100
100136	R	GVRD-BURNABY, BRITISH COLUMBIA GROSVENOR CRESENT - BURNABY	1 HR	0	0	0	1	2	3	6	10	18	31	90	125	98
			24 HR	0	0	1	1	3	4	6	10	13	16	23	24	99
100137	R	GVRD-BURNABY, BRITISH COLUMBIA ETON AND MADISON AVE BURNABY	1 HR	0	0	1	2	4	5	8	12	17	21	44	75	98
			24 HR	0	1	2	3	4	5	6	8	12	14	25	26	99
100202	C	PRINCE GEORGE, BRITISH COLUMBIA 1011 4TH AVENUE	1 HR	0	0	0	0	1	3	6	10	18	24	49	127	95
			24 HR	0	0	0	1	2	3	5	7	11	15	21	24	100
100304	C	VICTORIA, BRITISH COLUMBIA 923 TOPAZ	1 HR	0	0	0	0	1	2	3	4	7	9	26	68	96
			24 HR	0	0	0	1	1	2	2	3	4	6	11	11	100
100401	C	KAMLOOPS, BRITISH COLUMBIA 317 SEYMOUR ST.	1 HR	0	0	0	0	1	1	1	2	3	5	11	17	96
			24 HR	0	0	0	0	1	1	1	1	2	3	5	5	100
100402	C	KAMLOOPS, BRITISH COLUMBIA MAYFAIR STREET	1 HR	0	0	0	0	0	1	1	1	3	5	12	34	96
			24 HR	0	0	0	0	0	1	1	1	2	2	3	4	100
100701	C	KELOWNA, BRITISH COLUMBIA 3333 COLLEGE WAY	1 HR	0	0	0	0	0	0	1	1	1	1	1	5	96
			24 HR	0	0	0	0	0	0	0	0	1	1	1	1	1
101003	R	ABBOTSFORD, BRITISH COLUMBIA 32995 BEVAN AVE.	1 HR	0	0	0	0	0	1	1	1	2	2	5	7	97
			24 HR	0	0	0	0	0	1	1	1	1	1	2	2	98
101101	R	CHILLIWACK, BRITISH COLUMBIA 46244 AIRPORT ROAD	1 HR	0	0	0	0	1	1	1	2	2	3	4	4	98
			24 HR	0	0	0	0	1	1	1	1	2	2	2	2	100
101202	R	PITT MEADOWS, BRITISH COLUMBIA 18477 DEWDNY TRUNK	1 HR	0	0	0	0	1	1	1	2	3	4	6	9	96
			24 HR	0	0	0	0	1	1	1	2	2	2	3	3	97
101301	U	LANGLEY, BRITISH COLUMBIA 23752 52ND AVENUE	1 HR	0	0	0	0	0	0	1	1	1	1	3	3	16
			24 HR	0	0	0	0	0	0	0	1	1	1	1	1	1
101601	R	SQUAMISH, BRITISH COLUMBIA 38075 2ND AVENUE	1 HR	0	0	0	0	0	1	1	2	3	3	6	12	92
			24 HR	0	0	0	0	0	1	1	1	2	2	2	3	96
102201	R	TRAIL, BRITISH COLUMBIA BUTLER PARK	1 HR	0	0	1	2	7	12	26	43	71	95	222	328	96
			24 HR	0	1	4	7	12	15	20	26	36	41	54	56	100
102301	R	POWELL RIVER, BRITISH COLUMBIA WILDLIFE SANCTUARY	1 HR	0	0	0	0	0	0	1	1	1	1	3	4	96
			24 HR	0	0	0	0	0	0	0	0	1	1	1	1	2
102302	C	POWELL RIVER, BRITISH COLUMBIA WILDWOOD MOTORS	1 HR	0	0	0	0	0	1	1	1	2	2	3	4	96
			24 HR	0	0	0	0	0	0	1	1	1	1	2	2	100
104301	R	TAYLOR, BRITISH COLUMBIA MCMAHON COMPLEX	1 HR	0	0	0	0	1	1	4	8	16	23	60	100	93
			24 HR	0	0	0	1	2	3	5	7	9	11	14	15	97
105301	R	LANGDALE, BRITISH COLUMBIA FORRES ROAD	1 HR	0	0	0	0	0	1	1	2	3	4	9	20	95
			24 HR	0	0	0	0	1	1	1	1	2	2	3	4	100
129003	C	YELLOWKNIFE, NORTHWEST TERRITORIES 52ND AVE & 49T STREET	1 HR	0	0	0	1	1	1	2	2	2	3	4	5	94
			24 HR	0	0	0	1	1	1	1	2	2	2	3	3	95

SULPHUR DIOXIDE  
PARTS PER BILLION

YEAR / ANNÉE  
2003

DIOXYDE DE SOUFRE  
PARTIES PAR MILLIARD

STATION	TYPE	LOCATION EMPLACEMENT	JAN	FEB	MAR	APR	MAY	JUN	JUL	AUG	SEP	OCT	NOV	DEC	MOYENNE ANNUELLE	DEVIATION ÉCART-TYPE
			JAN	FÉV	MAR	AVR	MAI	JUN	JUIL	AOÛT	SEPT	OCT	NOV	DÉC		
100121	R	GVRD-VANCOUVER, BRITISH COLUMBIA 75 RIVERSIDE DR. N. VANCOUVER	2	2	1	2	2	3	4	4	4	3	2	1	2	4
100128	R	GVRD-RICHMOND, BRITISH COLUMBIA WILLIAMS & ARAGON RICHMOND	1	1	1	1	1	1	1	1	1	0	1	1	1	1
100132	R	GVRD-VANCOUVER, BRITISH COLUMBIA 16TH ST. & JONES AVE NORTH VAN	1	1	0	1	1	2	1	2	2	1	1	1	1	2
100134	R	GVRD-RICHMOND, BRITISH COLUMBIA 3153 TEMPLETON STREET RICHMOND	2	1	1	1	2	1	1	1	2	1	2	2	1	1
100136	R	GVRD-BURNABY, BRITISH COLUMBIA GROSVENOR CRESENT - BURNABY	3	5	1	1	2	2	3	3	5	2	3	2	3	7
100137	R	GVRD-BURNABY, BRITISH COLUMBIA ETON AND MADISON AVE BURNABY	4	3	3	3	3	3	4	4	6	3	3	3	3	5
100202	C	PRINCE GEORGE, BRITISH COLUMBIA 1011 4TH AVENUE	3	4	3	1	1	1	2	2	2	3	2	2	2	5
100304	C	VICTORIA, BRITISH COLUMBIA 923 TOPAZ	1	2	1	0	1	1	1	1	1	1	2	1	1	2
100401	C	KAMLOOPS, BRITISH COLUMBIA 317 SEYMOUR ST.	0	0	0	0	0	1	1	1	1	0	0	0	0	1
100402	C	KAMLOOPS, BRITISH COLUMBIA MAYFAIR STREET	0	0	1	0	0	1	0	1	0	0	0	0	0	1
100701	C	KELOWNA, BRITISH COLUMBIA 3333 COLLEGE WAY	0	0	0	0	0	0	0	0	0	0	0	0	0	0
101003	R	ABBOTSFORD, BRITISH COLUMBIA 32995 BEVAN AVE.	1	0	0	0	0	0	0	0	0	0	0	0	0	1
101101	R	CHILLIWACK, BRITISH COLUMBIA 46244 AIRPORT ROAD	0	0	0	0	1	0	1	1	1	1	0	0	0	1
101202	R	PITT MEADOWS, BRITISH COLUMBIA 18477 DEWDNY TRUNK	1	0	0	0	0	1	1	1	1	0	1	0	1	1
101301	U	LANGLEY, BRITISH COLUMBIA 23752 52ND AVENUE	---	---	---	---	---	---	---	---	---	---	0	0	---	---
101601	R	SQUAMISH, BRITISH COLUMBIA 38075 2ND AVENUE	0	0	1	1	0	0	1	0	0	0	0	0	0	1
102201	R	TRAIL, BRITISH COLUMBIA BUTLER PARK	5	9	9	9	9	11	10	9	12	10	11	8	9	21
102301	R	POWELL RIVER, BRITISH COLUMBIA WILDLIFE SANCTUARY	0	0	0	0	0	0	0	0	0	0	0	0	0	0
102302	C	POWELL RIVER, BRITISH COLUMBIA WILDWOOD MOTORS	0	1	0	0	0	0	0	0	0	0	0	0	0	1
104301	R	TAYLOR, BRITISH COLUMBIA MCMAHON COMPLEX	2	2	2	1	1	1	2	2	2	2	2	1	2	5
105301	R	LANGDALE, BRITISH COLUMBIA FORRES ROAD	0	1	0	0	0	0	1	1	1	0	0	0	0	1
129003	C	YELLOWKNIFE, NORTHWEST TERRITORIES 52ND AVE & 49T STREET	0	1	1	1	1	0	0	1	0	0	1	2	1	1

CARBON MONOXIDE  
PARTS PER MILLION

YEAR / ANNÉE  
2003

MONOXYDE DE CARBONE  
PARTIES PAR MILLION

STATION	TYPE	LOCATION EMPLACEMENT	FREQUENCY DISTRIBUTION (CENTILES) DISTRIBUTION EN FRÉQUENCES											DATA AVAILABLE DONNÉES DISPONIBLES		
			MIN	10	30	50	70	80	90	95	98	99	99.9		MAX	
010102	C	ST. JOHN'S, NEWFOUNDLAND AND LABRADOR 354 WATER STREET	1 HR	0.0	0.1	0.2	0.3	0.4	0.4	0.5	0.6	0.8	1.0	1.8	10.1	100
			8 HR	0.0	0.1	0.2	0.3	0.4	0.4	0.5	0.6	0.8	0.9	1.7	2.0	100
			24 HR	0.0	0.1	0.2	0.3	0.4	0.4	0.5	0.5	0.7	0.7	1.4	1.5	100
010301	C	CORNER BROOK, NEWFOUNDLAND AND LABRADOR BROOK STREET	1 HR	0.0	0.2	0.2	0.3	0.4	0.4	0.5	0.5	0.6	0.7	1.0	1.4	100
			8 HR	0.0	0.2	0.3	0.3	0.4	0.4	0.5	0.5	0.6	0.6	0.8	0.9	100
			24 HR	0.0	0.2	0.3	0.3	0.4	0.4	0.4	0.5	0.5	0.5	0.7	0.7	100
010401	R	MOUNT PEARL, NEWFOUNDLAND AND LABRADOR OLD PLACENTIA ROAD	1 HR	0.0	0.2	0.3	0.3	0.4	0.4	0.6	0.7	0.9	1.1	1.6	12.3	100
			8 HR	0.0	0.2	0.3	0.3	0.4	0.4	0.6	0.7	0.9	1.1	2.2	2.5	100
			24 HR	0.0	0.2	0.3	0.3	0.4	0.4	0.5	0.7	0.9	1.0	1.6	1.6	100
030118	C	HALIFAX, NOVA SCOTIA 1657 BARRINGTON STREET	1 HR	0.0	0.3	0.5	0.7	0.8	0.9	1.1	1.3	1.5	1.6	2.0	2.3	95
			8 HR	0.0	0.3	0.5	0.7	0.8	0.9	1.1	1.3	1.4	1.5	1.7	1.8	94
			24 HR	0.0	0.4	0.5	0.7	0.8	0.9	1.0	1.2	1.3	1.4	1.5	1.6	94
040103	C	FREDERICTON, NEW BRUNSWICK 437 ABERDEEN STREET	1 HR	0.0	0.0	0.0	0.1	0.3	0.4	0.5	0.7	1.0	1.4	3.1	4.5	98
			8 HR	0.0	0.0	0.1	0.1	0.3	0.4	0.6	0.7	0.9	1.2	2.1	2.5	98
			24 HR	0.0	0.0	0.1	0.1	0.3	0.4	0.6	0.7	0.8	1.0	1.3	1.4	98
040206	C	SAINT JOHN, NEW BRUNSWICK 189 PRINCE WILLIAM	1 HR	0.0	0.1	0.2	0.4	0.6	0.7	0.8	1.0	1.2	1.5	2.3	2.8	99
			8 HR	0.0	0.1	0.3	0.4	0.6	0.7	0.8	0.9	1.1	1.2	1.7	2.0	99
			24 HR	0.0	0.1	0.3	0.4	0.6	0.7	0.8	0.8	0.9	1.0	1.1	1.1	99
040302	R	MONCTON, NEW BRUNSWICK 5 THANET STREET	1 HR	0.0	0.2	0.3	0.4	0.5	0.6	0.7	0.8	1.2	1.6	2.4	3.0	98
			8 HR	0.1	0.3	0.3	0.4	0.5	0.6	0.7	0.8	1.1	1.5	1.9	2.1	98
			24 HR	0.1	0.3	0.4	0.4	0.6	0.6	0.7	0.8	1.1	1.3	1.7	1.7	97
050103	R	MONTRÉAL, QUÉBEC 1050 A, BOUL. SAINT-JEAN-BAPTISTE	1 HR	0.0	0.2	0.2	0.3	0.4	0.4	0.6	0.8	1.2	1.5	2.6	3.7	97
			8 HR	0.0	0.2	0.2	0.3	0.4	0.4	0.6	0.8	1.1	1.4	2.1	2.3	96
			24 HR	0.1	0.2	0.3	0.3	0.4	0.4	0.5	0.7	1.0	1.1	1.5	1.5	96
050109	C	MONTRÉAL, QUÉBEC 2495 RUE DUNCAN	1 HR	0.0	0.0	0.1	0.3	0.4	0.6	0.9	1.2	1.7	2.1	3.4	4.1	98
			8 HR	0.0	0.1	0.2	0.3	0.4	0.6	0.8	1.1	1.5	1.8	2.6	2.8	98
			24 HR	0.0	0.1	0.2	0.3	0.4	0.5	0.7	1.0	1.3	1.6	2.0	2.1	98
050110	C	MONTRÉAL, QUÉBEC 11280 BOUL. PIE IX	1 HR	0.0	0.0	0.2	0.3	0.5	0.6	0.8	1.0	1.4	1.7	3.1	4.0	97
			8 HR	0.0	0.1	0.3	0.4	0.5	0.6	0.7	0.9	1.3	1.5	2.4	2.7	97
			24 HR	0.0	0.1	0.3	0.4	0.5	0.6	0.7	0.8	1.1	1.2	1.8	1.9	97
050113	R	MONTRÉAL, QUÉBEC 1160 BOUL PIE IX	1 HR	0.1	0.2	0.3	0.4	0.4	0.5	0.7	1.0	1.3	1.8	3.4	4.1	95
			8 HR	0.1	0.2	0.3	0.4	0.5	0.5	0.7	0.9	1.2	1.5	2.7	3.2	99
			24 HR	0.1	0.3	0.3	0.4	0.5	0.5	0.7	0.8	1.1	1.2	2.1	2.2	99
050115	C	MONTRÉAL, QUÉBEC 1001 BOUL DE MAISONNEUVE OUEST	1 HR	0.0	0.1	0.3	0.5	0.6	0.7	0.9	1.0	1.3	1.5	2.4	3.3	98
			8 HR	0.0	0.2	0.4	0.5	0.6	0.7	0.8	0.9	1.2	1.4	1.9	2.3	98
			24 HR	0.2	0.3	0.4	0.5	0.6	0.6	0.7	0.8	1.0	1.2	1.6	1.6	98
050128	C	MONTRÉAL, QUÉBEC 90-A RUE HERVÉ-SAINT-MARTIN	1 HR	0.0	0.1	0.2	0.2	0.3	0.3	0.5	0.7	1.1	1.4	2.2	3.0	99
			8 HR	0.0	0.1	0.2	0.2	0.3	0.4	0.5	0.7	1.1	1.3	1.7	2.2	99
			24 HR	0.0	0.1	0.2	0.2	0.3	0.3	0.5	0.7	1.0	1.1	1.5	1.5	99
050129	R	MONTRÉAL, QUÉBEC 12400 WILFRID-OUELLETTE	1 HR	0.0	0.2	0.3	0.3	0.4	0.5	0.7	0.9	1.3	1.7	2.4	3.2	82
			8 HR	0.2	0.2	0.3	0.4	0.4	0.5	0.7	0.9	1.2	1.4	2.1	2.2	85
			24 HR	0.2	0.2	0.3	0.4	0.4	0.5	0.7	0.8	1.0	1.1	1.6	1.7	85
050204	R	HULL, QUÉBEC 255 ST-RÉDEMPTEUR, HULL	1 HR	0.0	0.2	0.2	0.3	0.4	0.4	0.6	0.8	1.0	1.2	1.9	2.2	90
			8 HR	0.0	0.2	0.2	0.3	0.4	0.4	0.6	0.7	0.9	1.0	1.3	1.5	94
			24 HR	0.0	0.2	0.2	0.3	0.4	0.4	0.6	0.6	0.8	0.8	1.0	1.0	93
050308	I	QUÉBEC, QUÉBEC 600 RUE DES SABLES	1 HR	0.0	0.1	0.2	0.2	0.3	0.4	0.6	0.8	1.2	1.6	2.5	3.8	93
			8 HR	0.0	0.1	0.2	0.3	0.3	0.4	0.6	0.8	1.1	1.5	2.3	2.6	97
			24 HR	0.0	0.1	0.2	0.3	0.4	0.4	0.6	0.7	1.0	1.2	1.8	2.0	96
054401	A	ST. ANICET, QUÉBEC 1128 DE LA GUERRE	1 HR	0.1	0.2	0.2	0.2	0.3	0.3	0.4	0.4	0.5	0.7	1.0	1.2	92
			8 HR	0.1	0.2	0.2	0.2	0.3	0.3	0.4	0.4	0.6	0.7	0.9	1.0	96
			24 HR	0.1	0.2	0.2	0.2	0.3	0.3	0.3	0.4	0.5	0.6	0.8	0.8	95
054501	U	L' ASSOMPTION, QUÉBEC 801 ST-ÉTIENNE	1 HR	0.0	0.2	0.2	0.3	0.3	0.4	0.5	0.6	0.8	0.9	1.3	1.9	94
			8 HR	0.1	0.2	0.2	0.3	0.4	0.4	0.5	0.6	0.7	0.8	1.1	1.3	98
			24 HR	0.1	0.2	0.3	0.3	0.4	0.4	0.5	0.6	0.7	0.7	1.0	1.0	98
060101	C	OTTAWA, ONTARIO 88 SLATER ST.	1 HR	0.0	0.0	0.0	0.0	1.0	1.0	1.0	1.0	1.0	1.0	2.0	4.0	99
			8 HR	0.0	0.0	0.1	0.5	0.8	1.0	1.0	1.0	1.1	1.3	1.6	1.9	99
			24 HR	0.0	0.0	0.3	0.5	0.7	0.8	0.9	1.0	1.0	1.1	1.4	1.4	99

CARBON MONOXIDE PARTS PER MILLION		YEAR / ANNÉE 2003														MONOXYDE DE CARBONE PARTIES PAR MILLION	
STATION	TYPE	LOCATION EMPLACEMENT	JAN JAN	FEB FÉV	MAR MAR	APR AVR	MAY MAI	JUN JUN	JUL JUIL	AUG AOÛT	SEP SEPT	OCT OCT	NOV NOV	DEC DÉC	MOYENNE ANNUELLE	DEVIATION ÉCART-TYPE	
010102	C	ST. JOHN'S, NEWFOUNDLAND AND LABRADOR 354 WATER STREET	0.3	0.4	0.4	0.4	0.3	0.2	0.2	0.2	0.3	0.2	0.2	0.3	0.3	0.3	
010301	C	CORNER BROOK, NEWFOUNDLAND AND LABRADOR BROOK STREET	0.4	0.3	0.3	0.2	0.3	0.3	0.4	0.3	0.3	0.3	0.2	0.3	0.3	0.1	
010401	R	MOUNT PEARL, NEWFOUNDLAND AND LABRADOR OLD PLACENTIA ROAD	0.7	0.4	0.3	0.3	0.3	0.3	0.4	0.3	0.4	0.3	0.3	0.3	0.3	0.2	
030118	C	HALIFAX, NOVA SCOTIA 1657 BARRINGTON STREET	0.6	0.8	0.7	0.5	0.8	0.9	1.3	0.6	0.7	0.6	0.5	0.6	0.7	0.3	
040103	C	FREDERICTON, NEW BRUNSWICK 437 ABERDEEN STREET	0.5	0.5	0.5	0.1	0.1	0.1	0.1	0.0	0.1	0.1	0.2	0.2	0.2	0.3	
040206	C	SAINT JOHN, NEW BRUNSWICK 189 PRINCE WILLIAM	0.5	0.4	0.6	0.4	0.6	0.6	0.4	0.3	0.3	0.6	0.3	0.3	0.4	0.3	
040302	R	MONCTON, NEW BRUNSWICK 5 THANET STREET	0.7	0.6	0.7	0.4	0.4	0.4	0.4	0.3	0.3	0.3	0.5	0.7	0.5	0.3	
050103	R	MONTRÉAL, QUÉBEC 1050 A, BOUL. SAINT-JEAN-BAPTISTE	0.4	0.4	0.4	0.3	0.3	0.3	0.3	0.3	0.3	0.4	0.4	0.5	0.4	0.3	
050109	C	MONTRÉAL, QUÉBEC 2495 RUE DUNCAN	0.5	0.7	0.7	0.2	0.2	0.3	0.3	0.3	0.3	0.3	0.3	0.5	0.4	0.4	
050110	C	MONTRÉAL, QUÉBEC 11280 BOUL. PIE IX	0.2	0.2	0.3	0.3	0.5	0.5	0.4	0.5	0.5	0.5	0.5	0.5	0.4	0.4	
050113	R	MONTRÉAL, QUÉBEC 1160 BOUL PIE IX	0.5	0.5	0.6	0.4	0.4	0.4	0.3	0.4	0.4	0.4	0.4	0.5	0.4	0.3	
050115	C	MONTRÉAL, QUÉBEC 1001 BOUL DE MAISONNEUVE OUEST	0.6	0.6	0.6	0.4	0.5	0.6	0.5	0.5	0.4	0.5	0.5	0.6	0.5	0.3	
050128	C	MONTRÉAL, QUÉBEC 90-A RUE HERVÉ-SAINT-MARTIN	0.1	0.4	0.4	0.2	0.2	0.2	0.2	0.2	0.3	0.3	0.3	0.5	0.3	0.3	
050129	R	MONTRÉAL, QUÉBEC 12400 WILFRID-OUELLETTE	0.5	0.5	0.5	0.3	0.3	---	0.4	0.4	0.4	0.4	0.4	0.5	0.4	0.3	
050204	R	HULL, QUÉBEC 255 ST-RÉDEMPTEUR, HULL	0.4	0.5	0.4	0.3	0.3	0.3	0.2	0.2	0.3	0.3	0.4	0.4	0.3	0.2	
050308	I	QUÉBEC, QUÉBEC 600 RUE DES SABLES	0.6	0.5	0.5	0.4	0.3	0.3	0.2	0.1	0.1	0.1	0.3	0.3	0.3	0.3	
054401	A	ST. ANICET, QUÉBEC 1128 DE LA GUERRE	0.2	0.3	0.3	0.2	0.2	0.3	0.3	0.3	0.2	0.2	0.3	0.3	0.3	0.1	
054501	U	L' ASSOMPTION, QUÉBEC 801 ST-ÉTIENNE	0.4	0.4	0.4	0.3	0.3	0.3	0.3	0.3	0.3	0.3	0.3	0.3	0.3	0.2	
060101	C	OTTAWA, ONTARIO 88 SLATER ST.	0.6	0.7	0.7	0.4	0.4	0.6	0.3	0.5	0.4	0.4	0.4	0.5	0.5	0.5	

CARBON MONOXIDE  
PARTS PER MILLION

YEAR / ANNÉE  
2003

MONOXYDE DE CARBONE  
PARTIES PAR MILLION

STATION	TYPE	LOCATION EMPLACEMENT	FREQUENCY DISTRIBUTION (CENTILES) DISTRIBUTION EN FRÉQUENCES											DATA AVAILABLE DONNÉES DISPONIBLES		
			MIN	10	30	50	70	80	90	95	98	99	99.9		MAX	
060104	C	OTTAWA, ONTARIO RIDEAU & WURTEMBERG	1 HR	0.0	0.3	0.4	0.5	0.6	0.7	0.8	1.0	1.2	1.3	1.8	2.2	82
			8 HR	0.1	0.4	0.5	0.5	0.6	0.7	0.8	1.0	1.2	1.2	1.4	1.5	82
			24 HR	0.2	0.4	0.5	0.5	0.6	0.6	0.8	0.9	1.0	1.1	1.3	1.3	82
060410	R	TORONTO, ONTARIO LAWRENCE & KENNEDY	1 HR	0.3	0.4	0.5	0.6	0.7	0.8	0.9	1.1	1.4	1.7	2.1	2.1	8
			8 HR	0.4	0.5	0.5	0.6	0.7	0.8	0.9	1.0	1.2	1.4	1.5	1.5	8
			24 HR	0.5	0.5	0.6	0.6	0.7	0.7	0.8	0.9	1.1	1.1	1.1	1.1	8
060415	R	TORONTO, ONTARIO QUEENSWAY W & HURONTARIO	1 HR	0.0	0.1	0.3	0.6	0.8	1.0	1.4	1.7	2.0	2.3	3.7	5.4	99
			8 HR	0.0	0.1	0.3	0.6	0.8	1.0	1.4	1.7	1.9	2.2	3.1	3.4	99
			24 HR	0.0	0.2	0.3	0.6	0.9	0.9	1.5	1.6	1.8	1.9	2.8	2.9	99
060424	C	TORONTO, ONTARIO BAY & WELLESLEY	1 HR	0.0	0.3	0.4	0.5	0.6	0.6	0.8	0.9	1.0	1.2	1.7	2.4	94
			8 HR	0.1	0.3	0.4	0.5	0.6	0.6	0.7	0.8	0.9	1.0	1.4	1.4	93
			24 HR	0.1	0.3	0.4	0.5	0.6	0.6	0.7	0.8	0.9	0.9	1.1	1.1	91
060428	R	TORONTO, ONTARIO 525 MAIN ST. N. BRAMPTON	1 HR	0.0	0.4	0.6	0.6	0.7	0.8	0.9	1.2	1.5	1.8	3.0	5.2	90
			8 HR	0.1	0.5	0.6	0.7	0.7	0.8	0.9	1.1	1.4	1.6	2.1	2.3	91
			24 HR	0.1	0.5	0.6	0.7	0.7	0.8	0.9	1.1	1.3	1.4	1.7	1.7	90
060429	R	TORONTO, ONTARIO 185 JUDSON STREET	1 HR	0.0	0.3	0.5	0.6	0.7	0.8	0.9	1.1	1.5	1.9	2.9	3.5	75
			8 HR	0.1	0.3	0.5	0.6	0.7	0.8	0.9	1.0	1.4	1.7	2.2	2.6	75
			24 HR	0.1	0.3	0.5	0.6	0.7	0.8	0.9	1.0	1.3	1.4	1.6	1.7	75
060430	C	TORONTO, ONTARIO 125 RESOURCES ROAD	1 HR	0.1	0.3	0.4	0.5	0.6	0.6	0.8	0.9	1.2	1.5	2.4	3.4	81
			8 HR	0.1	0.3	0.4	0.5	0.6	0.6	0.7	0.9	1.0	1.3	2.1	2.5	81
			24 HR	0.2	0.4	0.4	0.5	0.6	0.6	0.7	0.8	0.9	1.1	1.5	1.5	80
060512	C	HAMILTON, ONTARIO ELGIN & KELLY	1 HR	0.1	0.3	0.6	0.7	0.8	0.9	1.1	1.3	1.4	1.6	2.0	3.1	61
			8 HR	0.1	0.4	0.6	0.7	0.9	0.9	1.1	1.2	1.4	1.5	1.6	1.7	61
			24 HR	0.2	0.4	0.6	0.7	0.8	0.9	1.1	1.2	1.3	1.4	1.5	1.5	60
060607	R	SUDBURY, ONTARIO 100 RAMSEY LAKE RD.	1 HR	0.0	0.1	0.2	0.3	0.3	0.4	0.6	0.8	1.0	1.1	2.7	6.3	95
			8 HR	0.0	0.1	0.2	0.3	0.3	0.4	0.6	0.8	1.0	1.1	2.8	4.5	95
			24 HR	0.0	0.1	0.2	0.3	0.3	0.4	0.6	0.8	0.9	1.0	2.3	2.5	95
060807	R	THUNDER BAY, ONTARIO 615 JAMES STREET SOUTH	1 HR	0.0	0.2	0.4	0.5	0.6	0.7	0.8	1.0	1.2	1.4	2.9	4.1	94
			8 HR	0.0	0.2	0.4	0.5	0.6	0.7	0.8	0.9	1.1	1.3	2.3	2.8	94
			24 HR	0.0	0.2	0.4	0.5	0.6	0.7	0.8	0.9	1.0	1.2	1.7	1.8	94
060903	C	LONDON, ONTARIO 900 HIGHBURY AVENUE	1 HR	0.0	0.1	0.3	0.6	0.9	1.1	1.4	1.6	1.7	1.8	2.5	3.2	75
			8 HR	0.0	0.1	0.3	0.6	0.9	1.1	1.4	1.6	1.7	1.8	2.2	2.2	75
			24 HR	0.0	0.1	0.3	0.5	0.9	1.1	1.4	1.5	1.7	1.8	1.9	2.0	75
061104	R	PETERBOROUGH, ONTARIO 10 HOSPITAL DRIVE	1 HR	0.0	0.1	0.2	0.4	0.5	0.6	0.7	0.8	1.0	1.2	2.0	2.9	98
			8 HR	0.0	0.1	0.3	0.4	0.5	0.6	0.7	0.8	0.9	1.1	1.5	1.5	98
			24 HR	0.0	0.1	0.3	0.4	0.5	0.6	0.7	0.8	0.9	1.1	1.2	1.3	98
061502	C	KITCHENER, ONTARIO WEST AVE. & HOMEWOOD	1 HR	0.0	0.2	0.4	0.6	0.7	0.7	0.8	0.9	1.2	1.5	2.8	3.9	99
			8 HR	0.0	0.2	0.5	0.6	0.7	0.7	0.8	0.9	1.2	1.4	2.1	2.7	99
			24 HR	0.0	0.2	0.5	0.6	0.7	0.7	0.8	0.9	1.1	1.3	1.5	1.6	99
061603	R	OAKVILLE, ONTARIO 8TH LINE/GLENASHTON DR.; HALTON RESERVE	1 HR	0.2	0.6	0.6	0.7	0.8	0.8	1.0	1.1	1.2	1.3	1.6	1.8	58
			8 HR	0.4	0.6	0.6	0.7	0.8	0.8	1.0	1.1	1.2	1.3	1.4	1.4	58
			24 HR	0.4	0.6	0.6	0.7	0.8	0.8	1.0	1.1	1.2	1.2	1.3	1.3	57
063001	R	BURLINGTON, ONTARIO HWY 2 & NORTH SHORE BLVD.	1 HR	0.0	0.2	0.3	0.4	0.5	0.6	0.7	0.8	1.0	1.1	1.8	2.6	97
			8 HR	0.0	0.2	0.4	0.4	0.5	0.6	0.7	0.7	0.9	1.0	1.4	1.7	97
			24 HR	0.0	0.2	0.4	0.4	0.5	0.6	0.6	0.7	0.8	0.9	1.1	1.1	97
065001	R	BARRIE, ONTARIO 85 PERRY STREET	1 HR	0.0	0.2	0.3	0.4	0.5	0.6	0.8	1.0	1.3	1.6	2.9	5.3	94
			8 HR	0.0	0.2	0.3	0.4	0.5	0.7	0.8	1.0	1.2	1.4	2.6	3.1	94
			24 HR	0.1	0.2	0.3	0.4	0.5	0.7	0.8	0.9	1.1	1.2	2.1	2.2	94
065101	R	NEWMARKET, ONTARIO EAGLE ST. & McCAFFREY RD.	1 HR	0.0	0.2	0.3	0.4	0.5	0.6	0.7	0.9	1.1	1.3	2.4	7.1	94
			8 HR	0.0	0.2	0.3	0.4	0.5	0.6	0.7	0.8	1.1	1.2	1.7	2.2	93
			24 HR	0.0	0.2	0.3	0.4	0.5	0.6	0.7	0.8	1.0	1.1	1.4	1.6	92
065401	C	BELLEVILLE, ONTARIO 2 SIDNEY STREET	1 HR	0.0	0.1	0.2	0.4	0.5	0.6	0.7	0.7	0.8	1.0	1.4	1.5	92
			8 HR	0.0	0.1	0.3	0.4	0.5	0.6	0.7	0.7	0.8	0.8	1.0	1.2	92
			24 HR	0.0	0.1	0.3	0.4	0.5	0.6	0.7	0.7	0.8	0.8	0.9	0.9	92
070118	R	WINNIPEG, MANITOBA JEFFERSON & SCOTIA	1 HR	0.0	0.1	0.2	0.2	0.3	0.3	0.5	0.6	0.9	1.2	2.3	3.3	95
			8 HR	0.0	0.2	0.2	0.3	0.3	0.4	0.4	0.6	0.8	1.0	1.7	2.0	99
			24 HR	0.0	0.2	0.2	0.3	0.3	0.4	0.4	0.5	0.6	0.7	1.0	1.2	99



CARBON MONOXIDE  
PARTS PER MILLION

YEAR / ANNÉE  
2003

MONOXYDE DE CARBONE  
PARTIES PAR MILLION

STATION	TYPE	LOCATION EMPLACEMENT	JAN	FEB	MAR	APR	MAY	JUN	JUL	AUG	SEP	OCT	NOV	DEC	MOYENNE ANNUELLE	DEVIATION ÉCART-TYPE
			JAN	FÉV	MAR	AVR	MAI	JUN	JUIL	AOÛT	SEPT	OCT	NOV	DÉC		
060104	C	OTTAWA, ONTARIO RIDEAU & WURTEMBERG	0.6	---	---	0.5	0.5	0.4	0.5	0.5	0.5	0.5	0.8	0.6	---	---
060410	R	TORONTO, ONTARIO LAWRENCE & KENNEDY	---	---	---	---	---	---	---	---	---	---	0.6	---	---	---
060415	R	TORONTO, ONTARIO QUEENSWAY W & HURONTARIO	1.7	1.0	1.0	1.0	0.9	0.3	0.2	0.2	0.2	0.5	0.4	0.6	0.7	0.5
060424	C	TORONTO, ONTARIO BAY & WELLESLEY	0.6	0.6	0.5	0.5	0.4	0.6	0.6	0.6	0.3	0.5	0.5	0.3	0.5	0.2
060428	R	TORONTO, ONTARIO 525 MAIN ST. N. BRAMPTON	0.7	0.8	0.8	0.7	0.7	0.6	0.5	0.6	---	0.7	0.7	0.8	0.7	0.3
060429	R	TORONTO, ONTARIO 185 JUDSON STREET	0.8	0.8	0.8	0.7	0.7	0.7	0.5	0.3	0.4	---	---	---	---	---
060430	C	TORONTO, ONTARIO 125 RESOURCES ROAD	---	---	0.7	0.6	0.6	0.4	0.5	0.5	0.4	0.6	0.5	0.5	---	---
060512	C	HAMILTON, ONTARIO ELGIN & KELLY	---	---	---	---	---	0.7	0.8	0.7	0.5	0.6	0.9	0.7	---	---
060607	R	SUDBURY, ONTARIO 100 RAMSEY LAKE RD.	0.4	0.8	0.5	0.3	0.3	0.2	0.2	0.4	0.2	0.2	0.2	0.3	0.3	0.3
060807	R	THUNDER BAY, ONTARIO 615 JAMES STREET SOUTH	0.7	0.2	0.5	0.6	0.8	0.4	0.4	0.4	0.4	0.3	0.8	---	0.5	0.3
060903	C	LONDON, ONTARIO 900 HIGHBURY AVENUE	0.1	0.2	0.2	0.4	---	---	---	0.7	1.0	0.8	1.0	1.5	---	---
061104	R	PETERBOROUGH, ONTARIO 10 HOSPITAL DRIVE	0.7	0.8	0.6	0.5	0.4	0.3	0.1	0.1	0.3	0.5	0.2	0.4	0.4	0.3
061502	C	KITCHENER, ONTARIO WEST AVE. & HOMEWOOD	0.6	0.7	0.7	0.7	0.8	0.6	0.6	0.5	0.3	0.2	0.4	0.5	0.6	0.3
061603	R	OAKVILLE, ONTARIO 8TH LINE/GLENASHTON DR.; HALTON RESERVE	---	---	---	---	---	0.8	0.7	0.6	0.7	1.0	0.7	0.7	---	---
063001	R	BURLINGTON, ONTARIO HWY 2 & NORTH SHORE BLVD.	0.5	0.6	0.6	0.5	0.6	0.5	0.4	0.4	0.3	0.2	0.4	0.3	0.4	0.2
065001	R	BARRIE, ONTARIO 85 PERRY STREET	0.5	0.9	0.7	0.3	0.4	0.3	0.2	0.2	0.3	0.6	0.5	0.5	0.5	0.3
065101	R	NEWMARKET, ONTARIO EAGLE ST. & McCAFFREY RD.	0.7	0.7	0.7	0.5	0.4	0.4	0.2	0.2	0.3	0.2	0.4	0.5	0.4	0.3
065401	C	BELLEVILLE, ONTARIO 2 SIDNEY STREET	0.2	0.5	0.5	0.3	0.2	0.4	0.5	0.6	0.7	0.1	0.3	0.5	0.4	0.2
070118	R	WINNIPEG, MANITOBA JEFFERSON & SCOTIA	0.3	0.4	0.3	0.3	0.3	0.3	0.2	0.3	0.2	0.2	0.3	0.4	0.3	0.2

CARBON MONOXIDE  
PARTS PER MILLION

YEAR / ANNÉE  
2003

MONOXYDE DE CARBONE  
PARTIES PAR MILLION

STATION	TYPE	LOCATION EMPLACEMENT	FREQUENCY DISTRIBUTION (CENTILES) DISTRIBUTION EN FRÉQUENCES											DATA AVAILABLE DONNÉES DISPONIBLES		
			MIN	10	30	50	70	80	90	95	98	99	99.9		MAX	
070119	C	WINNIPEG, MANITOBA 65 ELLEN STREET	1 HR	0.0	0.3	0.4	0.5	0.6	0.7	0.8	0.9	1.1	1.3	2.7	4.7	95
			8 HR	0.1	0.3	0.4	0.5	0.6	0.7	0.8	0.8	1.0	1.1	1.9	2.4	99
			24 HR	0.2	0.3	0.4	0.5	0.6	0.7	0.7	0.8	0.9	0.9	1.1	1.2	99
080110	C	REGINA, SASKATCHEWAN 2505 11TH AVENUE	1 HR	0.0	0.2	0.3	0.4	0.5	0.6	0.8	1.0	1.3	1.7	3.8	5.9	97
			8 HR	0.1	0.3	0.3	0.4	0.5	0.6	0.7	0.9	1.1	1.3	2.3	2.7	97
			24 HR	0.1	0.3	0.4	0.4	0.5	0.6	0.7	0.8	1.0	1.1	1.4	1.4	97
080211	C	SASKATOON, SASKATCHEWAN 511 1ST AVENUE NORTH	1 HR	0.0	0.0	0.1	0.2	0.3	0.4	0.5	0.7	0.9	1.2	2.6	3.0	96
			8 HR	0.0	0.1	0.1	0.2	0.3	0.4	0.5	0.6	0.8	1.0	1.6	2.4	97
			24 HR	0.0	0.1	0.2	0.2	0.3	0.4	0.4	0.5	0.6	0.7	1.2	1.2	97
090121	I	EDMONTON, ALBERTA 17 STREET & 105 AVENUE	1 HR	0.0	0.2	0.2	0.3	0.3	0.4	0.6	0.8	1.0	1.2	1.7	2.3	99
			8 HR	0.0	0.2	0.2	0.3	0.4	0.4	0.6	0.7	0.9	1.0	1.2	1.4	99
			24 HR	0.1	0.2	0.2	0.3	0.4	0.4	0.5	0.6	0.7	0.8	0.9	1.0	99
090122	R	EDMONTON, ALBERTA 13335 127 ST	1 HR	0.0	0.2	0.3	0.4	0.6	0.8	1.2	1.6	2.3	2.8	4.6	5.9	100
			8 HR	0.0	0.2	0.3	0.4	0.6	0.8	1.2	1.5	1.9	2.2	2.9	3.1	99
			24 HR	0.1	0.3	0.3	0.4	0.7	0.8	1.1	1.3	1.5	1.6	1.9	1.9	100
090130	C	EDMONTON, ALBERTA 10255 - 104TH STREET	1 HR	0.0	0.3	0.4	0.5	0.6	0.7	0.9	1.2	1.7	2.0	3.7	6.5	100
			8 HR	0.1	0.3	0.4	0.5	0.6	0.7	0.9	1.1	1.5	1.7	2.3	2.8	100
			24 HR	0.2	0.4	0.4	0.5	0.6	0.7	0.9	1.0	1.2	1.3	1.7	1.7	100
090218	I	CALGARY, ALBERTA 49 AVENUE & 15TH STREET S.E.	1 HR	0.1	0.2	0.3	0.5	0.6	0.8	1.2	1.7	2.3	2.9	4.3	5.4	98
			8 HR	0.1	0.3	0.4	0.5	0.7	0.8	1.1	1.5	2.0	2.4	3.5	3.9	98
			24 HR	0.1	0.3	0.4	0.5	0.7	0.8	1.0	1.4	1.7	2.0	2.7	2.7	98
090222	R	CALGARY, ALBERTA 39 ST. & 29 AVE. N.W.	1 HR	0.1	0.2	0.2	0.3	0.4	0.5	0.6	0.8	1.2	1.6	2.6	3.4	99
			8 HR	0.1	0.2	0.3	0.3	0.4	0.5	0.6	0.7	1.0	1.2	1.9	2.0	99
			24 HR	0.1	0.2	0.3	0.4	0.4	0.5	0.6	0.6	0.8	0.9	1.2	1.4	100
090227	C	CALGARY, ALBERTA 611-4TH STREET S.W.	1 HR	0.1	0.3	0.4	0.4	0.6	0.7	1.0	1.3	1.9	2.3	3.8	5.2	99
			8 HR	0.1	0.3	0.4	0.5	0.6	0.7	0.9	1.2	1.6	1.8	2.8	3.1	99
			24 HR	0.2	0.3	0.4	0.5	0.6	0.7	0.8	1.1	1.3	1.4	1.8	1.9	100
090302	C	RED DEER, ALBERTA 73 STREET & RIVERSIDE DRIVE	1 HR	0.0	0.1	0.2	0.3	0.4	0.5	0.7	1.0	1.3	1.5	2.3	3.6	100
			8 HR	0.0	0.2	0.2	0.3	0.4	0.5	0.7	0.9	1.1	1.3	1.8	2.6	100
			24 HR	0.1	0.2	0.2	0.3	0.4	0.5	0.7	0.8	0.9	1.1	1.5	1.6	100
090601	R	FORT SASKATCHEWAN, ALBERTA 9209A 96TH AVE	1 HR	0.0	0.0	0.1	0.2	0.3	0.4	0.6	0.8	1.1	1.4	2.1	3.1	100
			8 HR	0.0	0.0	0.1	0.2	0.3	0.4	0.6	0.8	1.0	1.2	1.6	2.1	100
			24 HR	0.0	0.1	0.1	0.2	0.3	0.4	0.6	0.7	0.9	1.0	1.3	1.4	100
100110	R	GVRD-BURNABY, BRITISH COLUMBIA 6400 E. HASTINGS & KENSINGTON BURNABY	1 HR	0.2	0.3	0.4	0.4	0.5	0.6	0.7	0.9	1.1	1.3	1.8	2.9	97
			8 HR	0.2	0.3	0.4	0.4	0.5	0.6	0.6	0.8	1.0	1.1	1.4	1.6	98
			24 HR	0.2	0.3	0.4	0.4	0.5	0.5	0.6	0.7	0.9	1.0	1.1	1.1	98
100111	I	GVRD-PORT MOODY, BRITISH COLUMBIA MOODY & ESPLANADE PORT MOODY	1 HR	0.1	0.3	0.4	0.5	0.6	0.8	1.0	1.3	1.7	1.9	2.7	3.6	97
			8 HR	0.2	0.4	0.4	0.5	0.6	0.7	1.0	1.2	1.4	1.6	2.3	2.6	98
			24 HR	0.3	0.4	0.5	0.5	0.6	0.7	0.9	1.1	1.3	1.5	1.8	1.8	98
100112	C	GVRD-VANCOUVER, BRITISH COLUMBIA ROBSON/HORNBY VANCOUVER	1 HR	0.1	0.3	0.5	0.6	0.7	0.8	1.0	1.2	1.5	1.9	2.8	3.4	98
			8 HR	0.2	0.4	0.5	0.6	0.7	0.8	0.9	1.1	1.3	1.6	2.4	2.7	100
			24 HR	0.3	0.5	0.5	0.6	0.7	0.7	0.9	1.0	1.3	1.5	1.9	1.9	100
100118	R	GVRD-VANCOUVER, BRITISH COLUMBIA 2550 WEST 10TH AVENUE VANCOUVER	1 HR	0.1	0.3	0.3	0.4	0.6	0.8	1.1	1.5	2.1	2.5	3.6	4.9	97
			8 HR	0.1	0.3	0.4	0.5	0.6	0.8	1.0	1.3	1.7	1.9	2.7	3.0	99
			24 HR	0.2	0.3	0.4	0.5	0.6	0.7	1.0	1.2	1.5	1.8	2.1	2.3	99
100119	R	GVRD-BURNABY, BRITISH COLUMBIA 5455 RUMBLE STREET BURNABY	1 HR	0.1	0.3	0.4	0.4	0.5	0.6	0.7	0.9	1.2	1.4	2.2	2.6	98
			8 HR	0.1	0.3	0.4	0.4	0.5	0.6	0.7	0.9	1.1	1.3	1.6	1.9	99
			24 HR	0.2	0.3	0.4	0.4	0.5	0.6	0.7	0.8	1.0	1.1	1.3	1.4	99
100121	R	GVRD-VANCOUVER, BRITISH COLUMBIA 75 RIVERSIDE DR. N. VANCOUVER	1 HR	0.1	0.3	0.3	0.4	0.4	0.5	0.6	0.8	1.0	1.2	1.9	3.2	98
			8 HR	0.1	0.3	0.3	0.4	0.4	0.5	0.6	0.7	0.9	1.0	1.4	1.5	100
			24 HR	0.2	0.3	0.3	0.4	0.4	0.5	0.6	0.7	0.8	0.9	1.1	1.1	100
100127	R	GVRD-SURREY, BRITISH COLUMBIA 19000 & 72ND AVE. SURREY	1 HR	0.1	0.3	0.3	0.4	0.4	0.5	0.6	0.7	0.9	1.0	1.3	1.9	94
			8 HR	0.2	0.3	0.3	0.4	0.4	0.5	0.6	0.6	0.8	0.9	1.1	1.2	96
			24 HR	0.2	0.3	0.3	0.4	0.4	0.5	0.5	0.6	0.7	0.8	0.9	0.9	95
100128	R	GVRD-RICHMOND, BRITISH COLUMBIA WILLIAMS & ARAGON RICHMOND	1 HR	0.1	0.2	0.3	0.3	0.5	0.6	0.9	1.5	2.2	2.8	5.2	6.5	98
			8 HR	0.2	0.3	0.3	0.4	0.5	0.6	1.0	1.5	2.0	2.3	3.0	3.3	99
			24 HR	0.2	0.3	0.3	0.4	0.5	0.6	1.0	1.4	1.7	1.9	2.5	2.7	100

CARBON MONOXIDE  
PARTS PER MILLION

YEAR / ANNÉE  
2003

MONOXYDE DE CARBONE  
PARTIES PAR MILLION

STATION	TYPE	LOCATION EMPLACEMENT	YEAR / ANNÉE 2003												MOYENNE ANNUELLE	DEVIATION ÉCART-TYPE
			JAN JAN	FEB FÉV	MAR MAR	APR AVR	MAY MAI	JUN JUN	JUL JUIL	AUG AOÛT	SEP SEPT	OCT OCT	NOV NOV	DEC DÉC		
070119	C	WINNIPEG, MANITOBA 65 ELLEN STREET	0.4	0.5	0.5	0.4	0.5	0.7	0.7	0.7	0.5	0.4	0.4	0.4	0.5	0.3
080110	C	REGINA, SASKATCHEWAN 2505 11TH AVENUE	0.5	0.6	0.5	0.4	0.5	0.5	0.3	0.3	0.4	0.6	0.6	0.4	0.5	0.3
080211	C	SASKATOON, SASKATCHEWAN 511 1ST AVENUE NORTH	0.3	0.3	0.4	0.3	0.2	0.1	0.2	0.2	0.1	0.3	0.3	0.4	0.2	0.2
090121	I	EDMONTON, ALBERTA 17 STREET & 105 AVENUE	0.4	0.4	0.4	0.3	0.2	0.2	0.2	0.3	0.3	0.4	0.5	0.5	0.3	0.2
090122	R	EDMONTON, ALBERTA 13335 127 ST	0.9	0.7	0.7	0.4	0.4	0.3	0.3	0.3	0.4	0.6	0.8	1.0	0.6	0.5
090130	C	EDMONTON, ALBERTA 10255 - 104TH STREET	0.8	0.7	0.6	0.5	0.5	0.5	0.5	0.4	0.4	0.5	0.7	0.8	0.6	0.4
090218	I	CALGARY, ALBERTA 49 AVENUE & 15TH STREET S.E.	0.8	0.6	0.5	0.5	0.4	0.4	0.5	0.5	0.6	0.7	0.8	1.2	0.6	0.5
090222	R	CALGARY, ALBERTA 39 ST. & 29 AVE. N.W.	0.5	0.4	0.4	0.3	0.3	0.3	0.2	0.4	0.4	0.4	0.4	0.5	0.4	0.3
090227	C	CALGARY, ALBERTA 611-4TH STREET S.W.	0.7	0.6	0.6	0.5	0.4	0.4	0.4	0.5	0.5	0.6	0.7	0.8	0.6	0.4
090302	C	RED DEER, ALBERTA 73 STREET & RIVERSIDE DRIVE	0.6	0.5	0.4	0.3	0.2	0.2	0.2	0.2	0.3	0.4	0.5	0.7	0.4	0.3
090601	R	FORT SASKATCHEWAN, ALBERTA 9209A 96TH AVE	0.7	0.3	0.4	0.3	0.2	0.2	0.1	0.1	0.1	0.1	0.2	0.5	0.3	0.3
100110	R	GVRD-BURNABY, BRITISH COLUMBIA 6400 E. HASTINGS & KENSINGTON BURNABY	0.6	0.5	0.4	0.4	0.4	0.4	0.4	0.4	0.5	0.5	0.5	0.5	0.5	0.2
100111	I	GVRD-PORT MOODY, BRITISH COLUMBIA MOODY & ESPLANADE PORT MOODY	0.9	0.8	0.5	0.4	0.4	0.5	0.5	0.5	0.6	0.5	0.8	0.7	0.6	0.3
100112	C	GVRD-VANCOUVER, BRITISH COLUMBIA ROBSON/HORNBY VANCOUVER	0.8	0.7	0.6	0.5	0.5	0.5	0.6	0.6	0.6	0.7	0.6	0.8	0.6	0.3
100118	R	GVRD-VANCOUVER, BRITISH COLUMBIA 2550 WEST 10TH AVENUE VANCOUVER	1.0	0.8	0.5	0.5	0.4	0.4	0.4	0.5	0.5	0.6	0.8	0.7	0.6	0.4
100119	R	GVRD-BURNABY, BRITISH COLUMBIA 5455 RUMBLE STREET BURNABY	0.7	0.7	0.4	0.4	0.4	0.4	0.4	0.4	0.5	0.5	0.5	0.5	0.5	0.2
100121	R	GVRD-VANCOUVER, BRITISH COLUMBIA 75 RIVERSIDE DR. N. VANCOUVER	0.5	0.5	0.4	0.4	0.3	0.3	0.4	0.4	0.4	0.5	0.4	0.4	0.4	0.2
100127	R	GVRD-SURREY, BRITISH COLUMBIA 19000 & 72ND AVE. SURREY	0.5	0.5	0.3	0.3	0.3	0.4	0.4	0.4	0.4	0.4	0.5	0.4	0.4	0.2
100128	R	GVRD-RICHMOND, BRITISH COLUMBIA WILLIAMS & ARAGON RICHMOND	0.9	0.8	0.4	0.4	0.3	0.3	0.3	0.3	0.4	0.4	0.5	0.8	0.7	0.5

CARBON MONOXIDE  
PARTS PER MILLION

YEAR / ANNÉE  
2003

MONOXYDE DE CARBONE  
PARTIES PAR MILLION

STATION	TYPE	LOCATION EMPLACEMENT	FREQUENCY DISTRIBUTION (CENTILES) DISTRIBUTION EN FRÉQUENCES											DATA AVAILABLE DONNÉES DISPONIBLES		
			MIN	10	30	50	70	80	90	95	98	99	99.9		MAX	
100132	R	GVRD-VANCOUVER, BRITISH COLUMBIA 16TH ST. & JONES AVE NORTH VAN	1 HR	0.1	0.3	0.3	0.4	0.5	0.6	0.8	1.0	1.5	1.8	2.8	4.2	96
			8 HR	0.1	0.3	0.4	0.4	0.5	0.6	0.8	1.0	1.2	1.4	1.9	2.3	98
			24 HR	0.2	0.3	0.4	0.4	0.5	0.6	0.7	0.9	1.1	1.2	1.5	1.5	97
100134	R	GVRD-RICHMOND, BRITISH COLUMBIA 3153 TEMPLETON STREET RICHMOND	1 HR	0.1	0.2	0.3	0.4	0.5	0.6	0.9	1.3	1.9	2.3	3.3	4.0	96
			8 HR	0.1	0.3	0.3	0.4	0.5	0.6	0.9	1.2	1.6	2.0	2.8	3.2	97
			24 HR	0.2	0.3	0.3	0.4	0.5	0.6	0.9	1.1	1.5	1.7	2.3	2.5	97
100135	R	GVRD-COQUITLAM, BRITISH COLUMBIA 1250 PINETREE WAY COQUITLAM	1 HR	0.1	0.3	0.4	0.4	0.5	0.6	0.8	0.9	1.2	1.4	2.2	2.7	98
			8 HR	0.2	0.3	0.4	0.4	0.5	0.6	0.7	0.9	1.1	1.2	1.8	2.0	99
			24 HR	0.2	0.3	0.4	0.5	0.5	0.6	0.7	0.8	1.0	1.1	1.5	1.6	100
100202	C	PRINCE GEORGE, BRITISH COLUMBIA 1011 4TH AVENUE	1 HR	0.0	0.0	0.1	0.1	0.3	0.4	0.7	0.9	1.4	1.8	3.3	4.4	95
			8 HR	0.0	0.0	0.1	0.2	0.3	0.4	0.7	0.9	1.2	1.4	2.2	2.8	99
			24 HR	0.0	0.1	0.1	0.2	0.3	0.4	0.6	0.8	1.0	1.1	1.4	1.4	100
100304	C	VICTORIA, BRITISH COLUMBIA 923 TOPAZ	1 HR	0.0	0.0	0.1	0.2	0.3	0.5	0.7	1.2	1.8	2.4	4.0	8.1	96
			8 HR	0.0	0.1	0.2	0.2	0.4	0.5	0.7	1.0	1.5	1.8	2.5	2.9	100
			24 HR	0.0	0.1	0.2	0.3	0.4	0.5	0.7	0.9	1.2	1.3	1.8	1.9	100
100402	C	KAMLOOPS, BRITISH COLUMBIA MAYFAIR STREET	1 HR	0.0	0.0	0.1	0.2	0.2	0.3	0.4	0.6	0.9	1.2	2.4	3.8	95
			8 HR	0.0	0.1	0.1	0.2	0.2	0.3	0.4	0.6	0.7	0.9	2.3	3.0	99
			24 HR	0.0	0.1	0.1	0.2	0.2	0.3	0.4	0.5	0.6	0.7	1.6	1.7	99
100701	C	KELOWNA, BRITISH COLUMBIA 3333 COLLEGE WAY	1 HR	0.0	0.1	0.1	0.2	0.3	0.4	0.6	0.9	1.2	1.4	2.5	5.0	96
			8 HR	0.0	0.1	0.1	0.2	0.3	0.4	0.6	0.7	1.0	1.2	1.9	2.4	100
			24 HR	0.0	0.1	0.2	0.2	0.3	0.4	0.5	0.7	0.9	1.0	1.7	1.8	100
101003	R	ABBOTSFORD, BRITISH COLUMBIA 32995 BEVAN AVE.	1 HR	0.1	0.3	0.3	0.4	0.5	0.5	0.7	0.9	1.3	1.8	2.9	4.8	95
			8 HR	0.1	0.3	0.3	0.4	0.5	0.6	0.7	0.9	1.1	1.3	1.9	2.2	96
			24 HR	0.2	0.3	0.4	0.4	0.5	0.5	0.7	0.8	1.0	1.0	1.3	1.4	96
101101	R	CHILLIWACK, BRITISH COLUMBIA 46244 AIRPORT ROAD	1 HR	0.2	0.3	0.3	0.4	0.4	0.5	0.5	0.6	0.8	1.0	1.4	1.8	98
			8 HR	0.2	0.3	0.3	0.4	0.4	0.5	0.5	0.6	0.7	0.8	1.1	1.2	99
			24 HR	0.2	0.3	0.3	0.4	0.4	0.5	0.5	0.6	0.6	0.7	0.9	1.0	100
101202	R	PITT MEADOWS, BRITISH COLUMBIA 18477 DEWDNY TRUNK	1 HR	0.1	0.2	0.3	0.3	0.4	0.5	0.7	0.9	1.2	1.4	1.7	1.9	97
			8 HR	0.1	0.2	0.3	0.3	0.4	0.5	0.7	0.9	1.1	1.2	1.5	1.6	99
			24 HR	0.1	0.2	0.3	0.3	0.4	0.5	0.7	0.8	0.9	1.0	1.2	1.3	99
101301	U	LANGLEY, BRITISH COLUMBIA 23752 52ND AVENUE	1 HR	0.1	0.2	0.3	0.3	0.4	0.4	0.6	0.7	0.9	1.0	1.5	1.9	98
			8 HR	0.2	0.2	0.3	0.3	0.4	0.4	0.5	0.7	0.8	1.0	1.3	1.4	99
			24 HR	0.2	0.2	0.3	0.3	0.4	0.4	0.5	0.6	0.8	0.9	1.0	1.1	99
101401	U	HOPE, BRITISH COLUMBIA 62715 AIRPORT ROAD	1 HR	0.1	0.2	0.3	0.3	0.3	0.4	0.4	0.4	0.5	0.5	0.7	1.4	98
			8 HR	0.1	0.2	0.3	0.3	0.3	0.3	0.4	0.4	0.5	0.5	0.6	0.6	100
			24 HR	0.2	0.2	0.3	0.3	0.3	0.3	0.4	0.4	0.4	0.4	0.5	0.5	100
101501	R	MAPLE RIDGE, BRITISH COLUMBIA 23124 118TH AVENUE	1 HR	0.0	0.2	0.3	0.4	0.4	0.5	0.7	1.0	1.3	1.6	2.8	4.7	96
			8 HR	0.0	0.2	0.3	0.4	0.5	0.6	0.7	0.9	1.1	1.3	1.7	1.9	98
			24 HR	0.0	0.3	0.3	0.4	0.5	0.5	0.7	0.8	1.0	1.1	1.3	1.4	98
102401	R	SMITHERS, BRITISH COLUMBIA 4020 BROADWAY AVENUE	1 HR	0.0	0.0	0.1	0.2	0.4	0.5	0.7	0.9	1.3	2.0	5.1	7.9	96
			8 HR	0.0	0.1	0.1	0.2	0.4	0.5	0.7	0.9	1.4	1.9	3.3	4.7	99
			24 HR	0.0	0.1	0.1	0.2	0.4	0.5	0.6	0.8	1.3	1.9	3.0	3.5	100
119003	C	WHITEHORSE, YUKON 1091 - 1ST AVENUE	1 HR	0.0	0.0	0.1	0.2	0.2	0.3	0.4	0.5	0.7	0.9	1.8	3.8	92
			8 HR	0.0	0.1	0.1	0.2	0.2	0.3	0.4	0.5	0.6	0.7	1.3	1.6	92
			24 HR	0.0	0.1	0.1	0.2	0.3	0.3	0.3	0.4	0.5	0.6	0.7	0.7	92

CARBON MONOXIDE  
PARTS PER MILLION

YEAR / ANNÉE  
2003

MONOXYDE DE CARBONE  
PARTIES PAR MILLION

STATION	TYPE	LOCATION EMPLACEMENT	JAN	FEB	MAR	APR	MAY	JUN	JUL	AUG	SEP	OCT	NOV	DEC	MOYENNE ANNUELLE	DEVIATION ÉCART-TYPE
			JAN	FÉV	MAR	AVR	MAI	JUN	JUIL	AOÛT	SEPT	OCT	NOV	DÉC		
100132	R	GVRD-VANCOUVER, BRITISH COLUMBIA 16TH ST. & JONES AVE NORTH VAN	0.7	0.6	0.4	0.4	0.4	0.4	0.4	0.5	0.5	0.5	0.6	0.5	0.5	0.3
100134	R	GVRD-RICHMOND, BRITISH COLUMBIA 3153 TEMPLETON STREET RICHMOND	0.8	0.7	0.4	0.4	0.4	0.3	0.3	0.4	0.4	0.4	0.7	0.7	0.5	0.4
100135	R	GVRD-COQUITLAM, BRITISH COLUMBIA 1250 PINETREE WAY COQUITLAM	0.7	0.6	0.4	0.3	0.4	0.4	0.4	0.4	0.5	0.5	0.6	0.5	0.5	0.2
100202	C	PRINCE GEORGE, BRITISH COLUMBIA 1011 4TH AVENUE	0.5	0.3	0.2	0.1	0.2	0.1	0.2	0.2	0.4	0.3	0.4	0.4	0.3	0.4
100304	C	VICTORIA, BRITISH COLUMBIA 923 TOPAZ	0.4	0.5	0.3	0.2	0.2	0.2	0.2	0.3	0.4	0.4	0.7	0.4	0.3	0.5
100402	C	KAMLOOPS, BRITISH COLUMBIA MAYFAIR STREET	0.2	0.3	0.2	0.1	0.2	0.2	0.1	0.3	0.2	0.2	0.3	0.2	0.2	0.2
100701	C	KELOWNA, BRITISH COLUMBIA 3333 COLLEGE WAY	0.3	0.4	0.2	0.2	0.1	0.1	0.2	0.4	0.4	0.3	0.4	0.4	0.3	0.3
101003	R	ABBOTSFORD, BRITISH COLUMBIA 32995 BEVAN AVE.	0.6	0.6	0.4	0.3	0.4	0.4	0.4	0.4	0.4	0.5	0.6	0.4	0.5	0.3
101101	R	CHILLIWACK, BRITISH COLUMBIA 46244 AIRPORT ROAD	0.4	0.5	0.3	0.4	0.4	0.4	0.4	0.4	0.4	0.4	0.4	0.4	0.4	0.1
101202	R	PITT MEADOWS, BRITISH COLUMBIA 18477 DEWDNY TRUNK	0.5	0.6	0.3	0.3	0.3	0.3	0.4	0.3	0.5	0.4	0.5	0.4	0.4	0.2
101301	U	LANGLEY, BRITISH COLUMBIA 23752 52ND AVENUE	0.5	0.5	0.3	0.4	0.3	0.4	0.3	0.3	0.4	0.4	0.5	0.3	0.4	0.2
101401	U	HOPE, BRITISH COLUMBIA 62715 AIRPORT ROAD	0.3	0.3	0.3	0.3	0.3	0.3	0.2	0.3	0.3	0.3	0.3	0.3	0.3	0.1
101501	R	MAPLE RIDGE, BRITISH COLUMBIA 23124 118TH AVENUE	0.6	0.6	0.3	0.4	0.3	0.4	0.3	0.4	0.4	0.4	0.5	0.5	0.4	0.3
102401	R	SMITHERS, BRITISH COLUMBIA 4020 BROADWAY AVENUE	0.4	0.4	0.4	0.3	0.1	0.1	0.2	0.1	0.2	0.4	0.5	0.8	0.3	0.4
119003	C	WHITEHORSE, YUKON 1091 - 1ST AVENUE	0.2	0.3	0.2	0.2	---	0.1	0.1	0.1	0.1	0.3	0.3	0.3	0.2	0.2

**NITROGEN DIOXIDE  
PARTS PER BILLION**

**YEAR / ANNÉE  
2003**

**DIOXYDE D'AZOTE  
PARTIES PAR MILLIARD**

STATION	TYPE	LOCATION EMPLACEMENT	FREQUENCY DISTRIBUTION (CENTILES) DISTRIBUTION EN FRÉQUENCES													DATA AVAILABLE DONNÉES DISPONIBLES
			1 HR 24 HR	0 1	2 3	4 5	6 7	9 10	12 11	18 14	24 18	31 22	34 24	45 35	57 36	
010102	C	ST. JOHN'S, NEWFOUNDLAND AND LABRADOR 354 WATER STREET	1 HR	0	2	4	6	9	12	18	24	31	34	45	57	99
			24 HR	1	3	5	7	10	11	14	18	22	24	35	36	100
010301	C	CORNER BROOK, NEWFOUNDLAND AND LABRADOR BROOK STREET	1 HR	0	1	1	2	3	5	10	14	20	24	33	38	96
			24 HR	0	1	2	3	4	5	7	9	14	16	21	23	96
010401	R	MOUNT PEARL, NEWFOUNDLAND AND LABRADOR OLD PLACENTIA ROAD	1 HR	0	1	1	2	3	4	6	10	15	20	33	54	99
			24 HR	0	1	2	2	3	4	6	8	11	12	16	17	100
031001	U	SABLE ISLAND, NOVA SCOTIA SABLE ISLAND	1 HR	0	1	1	1	2	2	3	3	4	5	18	43	40
			24 HR	0	1	1	1	2	2	2	3	4	4	5	5	40
040103	C	FREDERICTON, NEW BRUNSWICK 437 ABERDEEN STREET	1 HR	0	0	2	3	5	7	11	16	24	30	42	52	99
			24 HR	0	1	3	4	5	7	9	13	17	20	24	25	99
040203	R	SAINT JOHN, NEW BRUNSWICK MOUNTAIN ROAD	1 HR	0	0	2	4	8	10	14	18	25	29	39	44	94
			24 HR	0	1	3	5	8	9	11	13	16	18	23	24	94
040206	C	SAINT JOHN, NEW BRUNSWICK 189 PRINCE WILLIAM	1 HR	0	0	5	12	22	28	37	47	60	70	99	109	94
			24 HR	0	3	9	15	21	25	29	35	44	50	65	68	94
040302	R	MONCTON, NEW BRUNSWICK 5 THANET STREET	1 HR	0	0	1	3	8	11	17	25	35	39	46	50	54
			24 HR	0	1	2	4	8	10	16	21	26	31	36	37	54
050102	R	MONTRÉAL, QUÉBEC JARDIN BOTANIQUE	1 HR	2	6	11	16	23	28	36	42	50	54	75	88	90
			24 HR	5	9	13	17	22	25	30	36	42	47	61	62	90
050103	R	MONTRÉAL, QUÉBEC 1050 A, BOUL. SAINT-JEAN-BAPTISTE	1 HR	0	5	9	13	19	23	30	36	44	49	71	80	99
			24 HR	2	8	11	14	18	21	26	31	37	40	54	56	99
050104	C	MONTRÉAL, QUÉBEC 1125 RUE ONTARIO EST	1 HR	3	10	14	19	26	30	38	45	53	58	75	90	95
			24 HR	7	13	16	20	25	28	34	39	45	52	62	63	95
050109	C	MONTRÉAL, QUÉBEC 2495 RUE DUNCAN	1 HR	0	8	17	24	33	39	48	58	71	80	108	129	95
			24 HR	2	13	19	25	32	36	43	50	62	70	86	91	96
050110	C	MONTRÉAL, QUÉBEC 11280 BOUL. PIE IX	1 HR	0	5	10	16	23	29	36	42	51	57	84	90	99
			24 HR	1	8	13	17	22	25	31	35	42	50	78	79	100
050113	R	MONTRÉAL, QUÉBEC 1160 BOUL PIE IX	1 HR	0	3	6	10	17	23	32	39	48	54	82	95	94
			24 HR	2	5	8	12	17	20	27	33	41	47	67	73	98
050115	C	MONTRÉAL, QUÉBEC 1001 BOUL DE MAISONNEUVE OUEST	1 HR	1	12	19	25	31	34	40	44	50	54	70	93	98
			24 HR	8	17	21	25	29	32	36	39	44	47	57	57	99
050116	R	MONTRÉAL, QUÉBEC 3161 JOSEPH, VERDUN	1 HR	1	6	11	16	22	27	36	43	50	54	70	80	69
			24 HR	4	9	14	17	21	25	30	35	42	49	59	61	69
050119	R	MONTRÉAL, QUÉBEC FACE AU 1819 RUE VICTORIA	1 HR	0	5	9	13	19	24	32	38	45	50	64	76	94
			24 HR	3	7	11	14	18	21	27	32	37	39	45	46	97
050121	R	MONTRÉAL, QUÉBEC 8361 RUE OCÉANIE - BROSSARD	1 HR	0	3	6	9	14	18	26	33	40	44	59	73	92
			24 HR	1	5	7	10	14	16	21	27	34	37	43	44	95
050126	R	MONTRÉAL, QUÉBEC 20965 CHEMIN SAINTE-MARIE	1 HR	0	0	1	4	9	14	21	27	35	40	65	74	81
			24 HR	0	1	3	6	9	12	17	22	31	34	51	54	80
050128	C	MONTRÉAL, QUÉBEC 90-A RUE HERVÉ-SAINT-MARTIN	1 HR	0	3	7	12	20	26	35	42	53	59	77	90	100
			24 HR	2	6	10	14	19	22	28	37	46	53	60	62	100
050204	R	HULL, QUÉBEC 255 ST-RÉDEMPTEUR, HULL	1 HR	0	2	5	8	14	18	25	32	39	43	56	62	91
			24 HR	1	4	7	9	13	16	21	26	30	34	42	42	94
050308	I	QUÉBEC, QUÉBEC 600 RUE DES SABLES	1 HR	0	4	8	12	18	23	33	40	48	52	67	81	94
			24 HR	3	7	10	13	18	21	28	32	39	43	52	54	97
052601	R	VARENNES, QUÉBEC 4744 MONTÉE BARONIE	1 HR	0	2	4	6	10	13	19	24	31	36	45	54	86
			24 HR	0	3	5	7	10	12	15	19	25	28	33	33	89
054703	R	BÉCANCOUR, QUÉBEC 8310 BOUL. BÉCANCOUR	1 HR	0	1	3	5	8	11	16	21	27	33	43	54	93
			24 HR	0	2	4	6	8	10	14	18	22	24	27	28	96
055301	A	L'ACADIE, QUÉBEC FERME EXP., 1134 ROUTE 219	1 HR	0	1	2	4	6	9	14	19	25	30	43	49	87
			24 HR	0	2	3	4	6	8	11	15	21	24	32	34	90

**NITROGEN DIOXIDE  
PARTS PER BILLION**

**YEAR / ANNÉE  
2003**

**DIOXYDE D'AZOTE  
PARTIES PAR MILLIARD**

STATION	TYPE	LOCATION EMPLACEMENT	JAN	FEB	MAR	APR	MAY	JUN	JUL	AUG	SEP	OCT	NOV	DEC	MOYENNE ANNUELLE	DEVIATION ÉCART-TYPE
			JAN	FÉV	MAR	AVR	MAI	JUIN	JUIL	AOÛT	SEPT	OCT	NOV	DÉC		
010102	C	ST. JOHN'S, NEWFOUNDLAND AND LABRADOR 354 WATER STREET	11	9	9	9	10	7	6	5	7	6	8	11	8	7
010301	C	CORNER BROOK, NEWFOUNDLAND AND LABRADOR BROOK STREET	5	5	6	3	4	3	3	2	3	3	3	6	4	5
010401	R	MOUNT PEARL, NEWFOUNDLAND AND LABRADOR OLD PLACENTIA ROAD	4	3	3	3	3	3	2	2	3	2	3	4	3	4
031001	U	SABLE ISLAND, NOVA SCOTIA SABLE ISLAND	---	---	---	---	---	2	2	1	---	---	1	1	---	---
040103	C	FREDERICTON, NEW BRUNSWICK 437 ABERDEEN STREET	3	7	6	2	3	3	4	5	5	5	7	7	5	6
040203	R	SAINT JOHN, NEW BRUNSWICK MOUNTAIN ROAD	7	6	5	6	6	7	7	6	6	6	5	6	6	6
040206	C	SAINT JOHN, NEW BRUNSWICK 189 PRINCE WILLIAM	15	---	12	19	19	17	19	15	15	14	18	14	16	16
040302	R	MONCTON, NEW BRUNSWICK 5 THANET STREET	15	14	---	---	5	3	7	3	---	---	---	1	---	---
050102	R	MONTRÉAL, QUÉBEC JARDIN BOTANIQUE	24	25	26	17	15	17	14	14	16	18	20	---	19	12
050103	R	MONTRÉAL, QUÉBEC 1050 A, BOUL. SAINT-JEAN-BAPTISTE	20	21	23	15	13	15	13	12	12	14	13	18	16	11
050104	C	MONTRÉAL, QUÉBEC 1125 RUE ONTARIO EST	27	30	31	24	21	19	15	16	18	19	20	25	22	12
050109	C	MONTRÉAL, QUÉBEC 2495 RUE DUNCAN	28	---	42	33	23	23	23	21	20	24	22	29	27	17
050110	C	MONTRÉAL, QUÉBEC 11280 BOUL. PIE IX	19	21	25	20	22	17	14	14	16	18	18	22	19	13
050113	R	MONTRÉAL, QUÉBEC 1160 BOUL PIE IX	17	19	22	15	14	11	8	8	11	13	14	19	14	12
050115	C	MONTRÉAL, QUÉBEC 1001 BOUL DE MAISONNEUVE OUEST	24	27	28	25	21	20	22	24	27	29	30	30	26	11
050116	R	MONTRÉAL, QUÉBEC 3161 JOSEPH, VERDUN	22	24	26	21	19	---	13	15	13	15	---	---	---	---
050119	R	MONTRÉAL, QUÉBEC FACE AU 1819 RUE VICTORIA	19	20	22	16	15	14	11	11	11	15	15	21	16	11
050121	R	MONTRÉAL, QUÉBEC 8361 RUE OCÉANIE - BROSSARD	14	16	17	11	11	10	7	8	9	12	12	17	12	10
050126	R	MONTRÉAL, QUÉBEC 20965 CHEMIN SAINTE-MARIE	11	12	---	---	---	5	4	4	5	7	8	10	---	---
050128	C	MONTRÉAL, QUÉBEC 90-A RUE HERVÉ-SAINT-MARTIN	18	22	24	16	15	14	10	10	12	14	16	24	16	13
050204	R	HULL, QUÉBEC 255 ST-RÉDEMPTEUR, HULL	13	18	16	11	10	8	8	7	9	11	13	14	11	10
050308	I	QUÉBEC, QUÉBEC 600 RUE DES SABLES	21	21	22	16	11	12	9	9	13	15	16	20	15	12
052601	R	VARENNES, QUÉBEC 4744 MONTÉE BARONIE	12	10	13	8	7	8	7	6	6	8	9	11	9	8
054703	R	BÉCANCOUR, QUÉBEC 8310 BOUL. BÉCANCOUR	11	10	11	8	5	5	4	4	5	6	7	9	7	7
055301	A	L'ACADIE, QUÉBEC FERME EXP., 1134 ROUTE 219	6	8	7	4	5	6	5	4	4	5	8	10	6	6

**NITROGEN DIOXIDE  
PARTS PER BILLION**

**YEAR / ANNÉE  
2003**

**DIOXYDE D'AZOTE  
PARTIES PAR MILLIARD**

STATION	TYPE	LOCATION EMPLACEMENT	FREQUENCY DISTRIBUTION (CENTILES) DISTRIBUTION EN FRÉQUENCES												DATA AVAILABLE DONNÉES DISPONIBLES	
			MIN	10	30	50	70	80	90	95	98	99	99.9	MAX		
060101	C	OTTAWA, ONTARIO 88 SLATER ST.	1 HR	0	6	13	19	26	32	42	52	65	74	105	126	81
			24 HR	2	11	16	21	26	29	36	41	47	49	53	54	81
060104	C	OTTAWA, ONTARIO RIDEAU & WURTEMBERG	1 HR	0	3	6	10	16	22	30	39	47	53	74	83	92
			24 HR	0	5	8	11	16	20	27	33	41	45	60	61	91
060204	C	WINDSOR, ONTARIO 467 UNIVERSITY AVE. WEST	1 HR	0	11	18	23	29	33	39	44	51	56	74	80	39
			24 HR	8	16	20	24	27	30	34	38	43	49	52	52	39
060211	R	WINDSOR, ONTARIO COLLEGE & SOUTH ST.	1 HR	0	10	15	20	26	31	37	42	48	55	79	97	71
			24 HR	6	14	18	21	25	27	32	35	41	46	54	55	71
060410	R	TORONTO, ONTARIO LAWRENCE & KENNEDY	1 HR	2	8	13	19	26	31	38	44	53	62	81	97	98
			24 HR	4	11	16	20	25	28	33	37	44	47	62	67	97
060415	R	TORONTO, ONTARIO QUEENSWAY W & HURONTARIO	1 HR	0	10	16	22	28	32	37	42	47	51	68	71	24
			24 HR	7	13	19	23	27	29	33	37	41	44	48	48	23
060421	C	TORONTO, ONTARIO YONGE ST. & FINCH AVE.	1 HR	0	6	12	18	26	31	38	44	52	58	71	79	97
			24 HR	4	9	15	19	24	27	32	38	45	48	57	58	96
060424	C	TORONTO, ONTARIO BAY & WELLESLEY	1 HR	0	10	15	21	28	32	40	46	55	63	77	87	98
			24 HR	6	13	18	22	27	30	34	39	47	52	62	64	98
060428	R	TORONTO, ONTARIO 525 MAIN ST. N. BRAMPTON	1 HR	0	4	8	14	23	29	37	45	53	59	76	82	95
			24 HR	0	6	11	15	22	26	32	38	46	51	60	62	94
060429	R	TORONTO, ONTARIO 185 JUDSON STREET	1 HR	3	11	17	24	32	37	45	54	64	73	90	100	92
			24 HR	7	15	21	25	30	34	40	47	56	58	63	64	91
060430	C	TORONTO, ONTARIO 125 RESOURCES ROAD	1 HR	0	11	18	24	32	36	43	50	60	67	83	119	81
			24 HR	8	15	21	25	30	33	38	42	50	55	72	73	81
060512	C	HAMILTON, ONTARIO ELGIN & KELLY	1 HR	2	9	14	19	26	30	37	43	50	56	71	78	99
			24 HR	5	11	16	20	25	28	32	37	43	49	57	58	99
060513	R	HAMILTON, ONTARIO VICKERS RD. & EAST 18TH. ST.	1 HR	0	4	7	11	17	22	30	37	46	51	61	66	94
			24 HR	1	6	9	13	18	20	25	30	36	41	49	51	94
060607	R	SUDBURY, ONTARIO 100 RAMSEY LAKE RD.	1 HR	0	1	3	5	9	11	18	26	35	41	49	54	86
			24 HR	1	3	4	6	9	12	16	20	26	28	34	35	85
060707	I	SAULT STE. MARIE, ONTARIO 331 PATRICK ST.	1 HR	0	2	4	8	13	17	24	31	38	41	55	58	90
			24 HR	1	4	7	9	12	15	21	24	28	30	35	37	89
060807	R	THUNDER BAY, ONTARIO 615 JAMES STREET SOUTH	1 HR	0	3	5	8	13	17	25	33	41	46	55	65	89
			24 HR	1	4	7	10	13	16	21	24	28	31	36	36	89
060903	C	LONDON, ONTARIO 900 Highbury Avenue	1 HR	0	5	9	13	18	21	28	33	40	43	61	84	44
			24 HR	3	8	11	14	17	20	24	26	29	33	35	35	43
061004	R	SARNIA, ONTARIO FRONT ST. AT C.N. TRACKS	1 HR	0	4	7	11	16	19	25	31	38	42	56	70	95
			24 HR	2	6	9	12	15	18	22	26	32	36	42	44	94
061104	R	PETERBOROUGH, ONTARIO 10 HOSPITAL DRIVE	1 HR	0	2	3	6	9	13	18	25	32	37	45	49	99
			24 HR	1	3	5	7	9	12	16	20	26	27	30	31	99
061502	C	KITCHENER, ONTARIO WEST AVE. & HOMEWOOD	1 HR	0	2	5	9	15	20	30	40	52	58	71	80	40
			24 HR	0	4	7	11	16	19	28	35	40	42	49	50	40
061603	R	OAKVILLE, ONTARIO 8TH LINE/GLENASHTON DR.; HALTON RESERVE	1 HR	0	4	7	11	16	20	26	30	35	39	61	72	58
			24 HR	3	6	9	12	16	18	21	24	25	29	48	49	58
061701	R	OSHAWA, ONTARIO RITSON RD. & OLIVE AVE.	1 HR	0	4	9	14	20	25	31	38	44	48	71	82	97
			24 HR	2	7	12	15	19	22	26	30	35	37	50	56	97
061802	R	GUELPH, ONTARIO 70 DIVISION STREET; EXHIBITION PARK	1 HR	0	4	8	13	19	25	34	40	48	52	63	65	26
			24 HR	0	6	10	14	19	23	30	36	37	38	40	40	26
062601	A	SIMCOE, ONTARIO EXPERIMENTAL FARM	1 HR	0	3	5	7	10	13	17	22	29	33	47	50	33
			24 HR	1	4	6	8	11	13	15	19	26	28	31	32	33
063001	R	BURLINGTON, ONTARIO HWY 2 & NORTH SHORE BLVD.	1 HR	0	4	10	16	22	26	32	38	45	50	63	68	80
			24 HR	1	7	13	17	21	23	27	31	36	39	44	45	75



**NITROGEN DIOXIDE  
PARTS PER BILLION**

**YEAR / ANNÉE  
2003**

**DIOXYDE D'AZOTE  
PARTIES PAR MILLIARD**

STATION	TYPE	LOCATION EMPLACEMENT	JAN	FEB	MAR	APR	MAY	JUN	JUL	AUG	SEP	OCT	NOV	DEC	MOYENNE ANNUELLE	DEVIATION ÉCART-TYPE
			JAN	FÉV	MAR	AVR	MAI	JUIN	JUIL	AOÛT	SEPT	OCT	NOV	DÉC		
060101	C	OTTAWA, ONTARIO 88 SLATER ST.	27	31	29	21	18	19	17	16	18	---	---	---	---	---
060104	C	OTTAWA, ONTARIO RIDEAU & WURTEMBERG	21	25	26	13	8	9	8	10	9	13	13	16	14	12
060204	C	WINDSOR, ONTARIO 467 UNIVERSITY AVE. WEST	20	---	---	---	---	---	---	---	20	28	26	27	---	---
060211	R	WINDSOR, ONTARIO COLLEGE & SOUTH ST.	22	26	28	---	---	---	20	19	19	24	19	22	---	---
060410	R	TORONTO, ONTARIO LAWRENCE & KENNEDY	27	26	26	18	18	20	21	18	17	23	18	22	21	12
060415	R	TORONTO, ONTARIO QUEENSWAY W & HURONTARIO	25	---	---	---	---	---	---	---	---	---	21	23	---	---
060421	C	TORONTO, ONTARIO YONGE ST. & FINCH AVE.	23	24	27	22	20	18	19	15	17	20	19	20	20	13
060424	C	TORONTO, ONTARIO BAY & WELLESLEY	26	29	29	25	22	21	22	19	17	24	21	23	23	12
060428	R	TORONTO, ONTARIO 525 MAIN ST. N. BRAMPTON	14	23	25	20	17	14	13	12	16	19	19	20	18	14
060429	R	TORONTO, ONTARIO 185 JUDSON STREET	28	32	31	26	23	26	28	24	21	27	---	28	27	14
060430	C	TORONTO, ONTARIO 125 RESOURCES ROAD	---	---	36	30	24	26	25	21	21	27	26	29	---	---
060512	C	HAMILTON, ONTARIO ELGIN & KELLY	23	25	27	23	24	18	17	17	18	23	19	20	21	11
060513	R	HAMILTON, ONTARIO VICKERS RD. & EAST 18TH. ST.	18	20	20	16	17	11	10	11	11	15	13	12	15	11
060607	R	SUDBURY, ONTARIO 100 RAMSEY LAKE RD.	11	16	11	8	6	4	3	4	---	6	9	8	8	8
060707	I	SAULT STE. MARIE, ONTARIO 331 PATRICK ST.	15	19	14	10	8	9	8	6	8	9	11	---	11	9
060807	R	THUNDER BAY, ONTARIO 615 JAMES STREET SOUTH	11	18	15	12	12	10	8	7	8	10	10	---	11	10
060903	C	LONDON, ONTARIO 900 HIGHBURY AVENUE	---	---	---	---	---	---	---	11	14	16	15	16	---	---
061004	R	SARNIA, ONTARIO FRONT ST. AT C.N. TRACKS	15	20	19	12	9	13	10	9	9	14	13	14	13	9
061104	R	PETERBOROUGH, ONTARIO 10 HOSPITAL DRIVE	11	13	12	7	5	6	6	5	6	9	11	11	8	8
061502	C	KITCHENER, ONTARIO WEST AVE. & HOMEWOOD	---	18	18	13	7	4	---	---	---	---	---	---	---	---
061603	R	OAKVILLE, ONTARIO 8TH LINE/GLENASHTON DR.; HALTON RESERVE	---	---	---	---	---	12	12	11	12	17	14	14	---	---
061701	R	OSHAWA, ONTARIO RITSON RD. & OLIVE AVE.	18	18	21	14	16	16	17	12	13	17	15	16	16	11
061802	R	GUELPH, ONTARIO 70 DIVISION STREET; EXHIBITION PARK	15	18	15	---	---	---	---	---	---	---	---	---	---	---
062601	A	SIMCOE, ONTARIO EXPERIMENTAL FARM	9	12	10	7	---	---	---	---	---	---	---	---	---	---
063001	R	BURLINGTON, ONTARIO HWY 2 & NORTH SHORE BLVD.	19	22	21	---	13	16	16	15	15	21	17	15	17	11

**NITROGEN DIOXIDE  
PARTS PER BILLION**

**YEAR / ANNÉE  
2003**

**DIOXYDE D'AZOTE  
PARTIES PAR MILLIARD**

STATION	TYPE	LOCATION EMPLACEMENT	FREQUENCY DISTRIBUTION (CENTILES) DISTRIBUTION EN FRÉQUENCES													DATA AVAILABLE DONNÉES DISPONIBLES
			1 HR 24 HR	0	10	30	50	70	80	90	95	98	99	99.9	MAX	
065001	R	BARRIE, ONTARIO 85 PERRY STREET	1 HR	0	4	7	11	17	22	31	39	50	58	79	110	97
			24 HR	3	6	10	13	17	20	26	31	39	43	63	65	96
065101	R	NEWMARKET, ONTARIO EAGLE ST. & McCAFFREY RD.	1 HR	0	2	4	7	12	16	24	31	41	48	58	61	98
			24 HR	0	3	6	8	12	15	20	25	33	38	43	43	97
065401	C	BELLEVILLE, ONTARIO 2 SIDNEY STREET	1 HR	2	4	5	8	12	15	22	29	38	43	54	60	99
			24 HR	3	5	7	9	12	14	17	21	28	30	33	35	99
070118	R	WINNIPEG, MANITOBA JEFFERSON & SCOTIA	1 HR	1	2	4	7	11	15	22	27	34	39	54	93	95
			24 HR	2	4	6	8	11	14	18	21	24	26	35	36	100
070119	C	WINNIPEG, MANITOBA 65 ELLEN STREET	1 HR	1	6	9	12	17	20	26	31	37	42	55	126	95
			24 HR	4	8	11	13	17	19	22	24	26	28	38	40	99
070203	R	BRANDON, MANITOBA 1430 VICTORIA AVENUE EAST	1 HR	0	1	3	4	7	9	14	19	24	28	39	46	95
			24 HR	0	2	4	5	7	9	11	13	16	19	25	26	99
080110	C	REGINA, SASKATCHEWAN 2505 11TH AVENUE	1 HR	0	6	9	12	16	20	26	31	37	41	54	63	99
			24 HR	4	7	10	13	16	19	22	25	28	30	40	42	99
080211	C	SASKATOON, SASKATCHEWAN 511 1ST AVENUE NORTH	1 HR	0	4	6	9	13	17	23	30	36	41	50	57	98
			24 HR	2	6	8	10	14	16	19	22	26	27	36	37	99
090121	I	EDMONTON, ALBERTA 17 STREET & 105 AVENUE	1 HR	0	4	8	14	23	29	38	43	50	55	66	82	98
			24 HR	2	7	11	16	22	27	33	37	41	43	59	61	99
090122	R	EDMONTON, ALBERTA 13335 127 ST	1 HR	1	6	12	20	31	38	47	55	65	71	86	109	99
			24 HR	4	9	14	21	30	36	43	48	55	57	64	70	100
090130	C	EDMONTON, ALBERTA 10255 - 104TH STREET	1 HR	2	11	17	23	31	36	42	47	52	57	71	89	99
			24 HR	7	14	19	23	30	35	39	42	44	47	62	64	99
090218	I	CALGARY, ALBERTA 49 AVENUE & 15TH STREET S.E.	1 HR	2	9	17	24	33	39	46	52	60	66	88	114	99
			24 HR	6	14	20	25	31	35	41	46	51	54	64	66	100
090222	R	CALGARY, ALBERTA 39 ST. & 29 AVE. N.W.	1 HR	1	5	10	15	22	26	34	40	46	50	59	65	99
			24 HR	4	8	13	17	21	24	27	30	32	34	39	42	100
090227	C	CALGARY, ALBERTA 611-4TH STREET S.W.	1 HR	4	12	19	25	32	37	43	48	54	59	75	87	99
			24 HR	10	16	22	26	31	34	38	41	44	45	54	56	100
090302	C	RED DEER, ALBERTA 73 STREET & RIVERSIDE DRIVE	1 HR	0	3	6	11	18	25	34	38	43	46	56	68	100
			24 HR	1	5	8	11	17	23	31	34	37	40	45	45	100
090601	R	FORT SASKATCHEWAN, ALBERTA 9209A 96TH AVE	1 HR	0	2	5	8	17	24	32	38	45	50	66	82	98
			24 HR	1	4	7	10	16	21	28	33	38	41	50	51	98
090702	R	FORT MCMURRAY, ALBERTA TIMBERLEA SUBDIVISION	1 HR	0	0	1	3	6	9	14	18	24	27	34	40	94
			24 HR	0	1	3	4	7	9	12	14	16	19	24	24	96
090801	R	FORT MACKAY, ALBERTA MAIN STREET	1 HR	0	0	1	3	7	11	17	22	26	29	36	43	93
			24 HR	0	1	2	4	7	9	14	18	21	23	27	27	95
091201	F	HIGHTOWER RIDGE, ALBERTA SE 11 54 2 W6	1 HR	0	0	0	1	1	2	3	3	5	6	10	14	95
			24 HR	0	0	0	1	1	2	3	3	4	5	8	8	97
091301	A	TOMAHAWK, ALBERTA SE 2 51 6 W5	1 HR	0	1	2	3	5	7	11	14	18	21	27	32	91
			24 HR	0	1	2	4	6	7	10	12	14	16	18	18	94
091401	A	VIOLET GROVE, ALBERTA SE 17 48 08 W5	1 HR	0	0	1	2	3	4	6	8	11	13	20	26	90
			24 HR	0	0	1	2	3	4	6	7	9	10	12	12	93
091501	A	BEAVERLODGE, ALBERTA BEAVERLODGE RESEARCH FARM	1 HR	0	1	2	4	6	8	12	16	22	25	32	38	100
			24 HR	1	2	3	4	6	7	10	14	17	19	23	24	99
091601	A	CARROT CREEK, ALBERTA SE 31 53 13 W5	1 HR	0	2	4	6	9	13	20	27	36	46	85	155	95
			24 HR	0	3	5	6	10	13	17	20	28	36	45	51	97
091701	F	STEEPER, ALBERTA NE 12 48 22 W5	1 HR	0	0	0	1	1	2	3	4	6	8	13	17	62
			24 HR	0	0	0	1	1	2	2	4	5	7	8	8	63
091801	U	FORT CHIPEWYAN, ALBERTA FORT CHIPEWYAN	1 HR	0	0	0	0	1	1	3	5	8	10	18	26	94
			24 HR	0	0	0	1	1	2	3	4	5	6	10	10	96

**NITROGEN DIOXIDE  
PARTS PER BILLION**

**YEAR / ANNÉE  
2003**

**DIOXYDE D'AZOTE  
PARTIES PAR MILLIARD**

STATION	TYPE	LOCATION EMPLACEMENT	JAN	FEB	MAR	APR	MAY	JUN	JUL	AUG	SEP	OCT	NOV	DEC	MOYENNE ANNUELLE	DEVIATION ÉCART-TYPE
			JAN	FÉV	MAR	AVR	MAI	JUIN	JUIL	AOÛT	SEPT	OCT	NOV	DÉC		
065001	R	BARRIE, ONTARIO 85 PERRY STREET	19	23	21	13	10	11	11	10	12	16	15	17	15	12
065101	R	NEWMARKET, ONTARIO EAGLE ST. & McCAFFREY RD.	14	17	16	10	7	7	6	6	7	10	11	11	10	10
065401	C	BELLEVILLE, ONTARIO 2 SIDNEY STREET	15	15	15	9	9	8	8	8	9	12	9	9	11	9
070118	R	WINNIPEG, MANITOBA JEFFERSON & SCOTIA	11	15	12	7	9	8	6	6	6	9	14	13	10	8
070119	C	WINNIPEG, MANITOBA 65 ELLEN STREET	17	20	17	13	16	13	10	10	9	14	15	17	14	8
070203	R	BRANDON, MANITOBA 1430 VICTORIA AVENUE EAST	7	9	6	5	5	4	3	4	5	6	8	9	6	6
080110	C	REGINA, SASKATCHEWAN 2505 11TH AVENUE	18	19	16	11	10	10	10	11	11	15	18	17	14	8
080211	C	SASKATOON, SASKATCHEWAN 511 1ST AVENUE NORTH	17	15	14	10	9	8	8	10	9	13	13	14	12	8
090121	I	EDMONTON, ALBERTA 17 STREET & 105 AVENUE	24	23	24	13	12	10	11	12	13	17	27	29	18	13
090122	R	EDMONTON, ALBERTA 13335 127 ST	39	32	36	21	15	13	13	14	16	21	30	35	24	16
090130	C	EDMONTON, ALBERTA 10255 - 104TH STREET	33	32	33	23	17	17	16	19	19	23	34	36	25	12
090218	I	CALGARY, ALBERTA 49 AVENUE & 15TH STREET S.E.	31	32	28	23	19	17	20	22	21	26	36	41	26	15
090222	R	CALGARY, ALBERTA 39 ST. & 29 AVE. N.W.	21	22	21	17	11	11	12	14	14	18	24	25	17	11
090227	C	CALGARY, ALBERTA 611-4TH STREET S.W.	32	33	30	26	21	18	21	22	23	26	34	36	27	12
090302	C	RED DEER, ALBERTA 73 STREET & RIVERSIDE DRIVE	22	21	16	10	9	6	7	8	9	14	26	29	15	12
090601	R	FORT SASKATCHEWAN, ALBERTA 9209A 96TH AVE	20	16	17	9	8	6	6	8	8	13	20	28	13	12
090702	R	FORT MCMURRAY, ALBERTA TIMBERLEA SUBDIVISION	10	10	7	4	3	2	2	2	3	4	7	10	5	6
090801	R	FORT MACKAY, ALBERTA MAIN STREET	10	10	6	5	3	2	3	4	4	6	8	11	6	7
091201	F	HIGHTOWER RIDGE, ALBERTA SE 11 54 2 W6	1	2	1	1	0	1	1	1	1	1	2	3	1	1
091301	A	TOMAHAWK, ALBERTA SE 2 51 6 W5	8	6	5	4	2	2	2	3	2	4	7	10	5	5
091401	A	VIOLET GROVE, ALBERTA SE 17 48 08 W5	1	4	2	2	1	---	2	3	2	3	5	7	3	3
091501	A	BEAVERLODGE, ALBERTA BEAVERLODGE RESEARCH FARM	8	6	7	4	3	3	3	3	4	5	7	13	5	5
091601	A	CARROT CREEK, ALBERTA SE 31 53 13 W5	11	9	15	10	10	5	5	4	4	5	12	14	9	9
091701	F	STEEPER, ALBERTA NE 12 48 22 W5	2	2	1	1	1	0	1	2	---	---	---	---	---	---
091801	U	FORT CHIPEWYAN, ALBERTA FORT CHIPEWYAN	2	1	1	1	0	0	0	0	0	1	2	2	1	2

**NITROGEN DIOXIDE  
PARTS PER BILLION**

**YEAR / ANNÉE  
2003**

**DIOXYDE D'AZOTE  
PARTIES PAR MILLIARD**

STATION	TYPE	LOCATION EMPLACEMENT	FREQUENCY DISTRIBUTION (CENTILES) DISTRIBUTION EN FRÉQUENCES												DATA AVAILABLE DONNÉES DISPONIBLES	
			MIN	10	30	50	70	80	90	95	98	99	99.9	MAX		
091901	A	CAROLINE, ALBERTA 16-30-034-5 W5	1 HR	0	1	2	3	4	5	7	9	12	14	22	35	94
			24 HR	0	2	2	3	4	4	6	7	9	10	14	15	97
100110	R	GVRD-BURNABY, BRITISH COLUMBIA 6400 E. HASTINGS & KENSINGTON BURNABY	1 HR	1	6	10	14	19	22	26	31	35	39	51	58	97
			24 HR	4	10	12	15	18	19	23	26	28	30	34	35	98
100111	I	GVRD-PORT MOODY, BRITISH COLUMBIA MOODY & ESPLANADE PORT MOODY	1 HR	0	7	12	16	21	24	28	32	37	40	54	70	97
			24 HR	4	11	14	17	20	22	25	27	30	32	40	41	97
100112	C	GVRD-VANCOUVER, BRITISH COLUMBIA ROBSON/HORNBY VANCOUVER	1 HR	4	15	20	24	29	32	36	39	42	45	60	69	98
			24 HR	12	18	22	25	28	29	32	33	35	36	40	41	99
100118	R	GVRD-VANCOUVER, BRITISH COLUMBIA 2550 WEST 10TH AVENUE VANCOUVER	1 HR	1	7	14	21	27	31	35	38	40	42	50	58	95
			24 HR	4	13	17	21	25	27	30	32	33	34	36	37	97
100119	R	GVRD-BURNABY, BRITISH COLUMBIA 5455 RUMBLE STREET BURNABY	1 HR	1	8	13	18	24	27	32	36	40	44	50	55	98
			24 HR	6	12	15	18	22	25	28	32	35	36	43	44	99
100121	R	GVRD-VANCOUVER, BRITISH COLUMBIA 75 RIVERSIDE DR. N. VANCOUVER	1 HR	0	7	11	16	21	24	29	34	39	43	55	81	98
			24 HR	5	11	14	17	19	21	23	26	28	30	34	35	99
100125	R	GVRD-DELTA, BRITISH COLUMBIA 8544 116TH AVE. DELTA	1 HR	1	6	10	16	22	26	30	34	39	41	48	52	98
			24 HR	5	9	13	16	20	23	26	29	32	34	37	38	99
100126	R	GVRD-BURNABY, BRITISH COLUMBIA RING ROAD BURNABY	1 HR	0	2	5	8	13	16	23	30	35	39	47	53	28
			24 HR	1	5	7	9	13	15	18	22	26	29	31	31	28
100127	R	GVRD-SURREY, BRITISH COLUMBIA 19000 & 72ND AVE. SURREY	1 HR	0	3	6	9	14	18	23	27	31	34	43	60	94
			24 HR	3	5	8	10	14	17	19	22	25	26	28	29	95
100128	R	GVRD-RICHMOND, BRITISH COLUMBIA WILLIAMS & ARAGON RICHMOND	1 HR	0	4	8	14	21	24	28	31	34	36	44	49	98
			24 HR	2	8	12	15	18	21	24	26	28	30	33	34	99
100132	R	GVRD-VANCOUVER, BRITISH COLUMBIA 16TH ST. & JONES AVE NORTH VAN	1 HR	0	5	10	15	20	23	27	31	35	38	44	74	95
			24 HR	4	9	12	15	18	20	23	26	30	32	36	36	97
100134	R	GVRD-RICHMOND, BRITISH COLUMBIA 3153 TEMPLETON STREET RICHMOND	1 HR	0	5	10	17	25	29	34	38	43	47	57	70	95
			24 HR	4	10	14	17	22	25	30	33	37	39	43	46	96
100135	R	GVRD-COQUITLAM, BRITISH COLUMBIA 1250 PINETREE WAY COQUITLAM	1 HR	0	5	10	14	19	22	27	31	37	41	53	79	97
			24 HR	2	8	12	14	17	20	24	26	29	31	34	40	98
100202	C	PRINCE GEORGE, BRITISH COLUMBIA 1011 4TH AVENUE	1 HR	0	2	5	9	14	17	23	28	33	37	49	56	95
			24 HR	1	4	7	10	13	15	19	21	24	26	35	36	98
100304	C	VICTORIA, BRITISH COLUMBIA 923 TOPAZ	1 HR	0	3	6	10	14	17	22	26	32	36	51	66	94
			24 HR	1	6	9	11	13	14	17	20	25	27	34	36	98
100307	R	VICTORIA, BRITISH COLUMBIA 2005 SOOKE ROAD	1 HR	0	0	1	4	7	10	13	16	19	21	27	32	95
			24 HR	0	1	3	5	7	9	11	13	14	15	17	18	99
100402	C	KAMLOOPS, BRITISH COLUMBIA MAYFAIR STREET	1 HR	0	1	4	9	15	19	24	27	30	32	39	43	91
			24 HR	0	4	6	10	14	17	20	21	23	24	27	27	94
100701	C	KELOWNA, BRITISH COLUMBIA 3333 COLLEGE WAY	1 HR	0	1	4	7	12	16	20	23	27	30	43	57	96
			24 HR	0	3	6	9	11	13	15	18	20	23	28	30	100
101003	R	ABBOTSFORD, BRITISH COLUMBIA 32995 BEVAN AVE.	1 HR	0	4	8	12	17	21	26	30	36	39	45	60	97
			24 HR	3	8	11	13	16	18	20	23	25	26	30	31	98
101004	R	ABBOTSFORD, BRITISH COLUMBIA 31790 WALMSLEY AVENUE	1 HR	0	2	5	10	16	20	23	25	27	30	33	33	9
			24 HR	1	5	9	11	14	16	17	18	20	22	24	24	9
101101	R	CHILLIWACK, BRITISH COLUMBIA 46244 AIRPORT ROAD	1 HR	0	3	6	9	13	16	20	23	28	31	39	48	98
			24 HR	1	6	9	11	13	13	15	17	18	19	21	23	100
101202	R	PITT MEADOWS, BRITISH COLUMBIA 18477 DEWDNY TRUNK	1 HR	0	2	6	11	15	18	23	28	34	37	48	54	97
			24 HR	0	4	9	12	15	17	20	23	25	26	29	29	99
101301	U	LANGLEY, BRITISH COLUMBIA 23752 52ND AVENUE	1 HR	0	2	4	7	10	13	17	21	25	28	37	43	98
			24 HR	1	4	6	7	10	11	14	17	20	22	25	25	99
101401	U	HOPE, BRITISH COLUMBIA 62715 AIRPORT ROAD	1 HR	0	4	6	9	13	15	19	23	27	31	42	46	98
			24 HR	2	6	9	10	12	13	15	17	19	20	22	23	99

**NITROGEN DIOXIDE  
PARTS PER BILLION**

**YEAR / ANNÉE  
2003**

**DIOXYDE D'AZOTE  
PARTIES PAR MILLIARD**

STATION	TYPE	LOCATION EMPLACEMENT	JAN	FEB	MAR	APR	MAY	JUN	JUL	AUG	SEP	OCT	NOV	DEC	MOYENNE ANNUELLE	DEVIATION ÉCART-TYPE
			JAN	FÉV	MAR	AVR	MAI	JUIN	JUIL	AOÛT	SEPT	OCT	NOV	DÉC		
091901	A	CAROLINE, ALBERTA 16-30-034-5 W5	5	5	4	3	2	2	3	4	2	2	3	4	3	3
100110	R	GVRD-BURNABY, BRITISH COLUMBIA 6400 E. HASTINGS & KENSINGTON BURNABY	16	18	14	13	13	15	15	17	17	15	18	16	16	8
100111	I	GVRD-PORT MOODY, BRITISH COLUMBIA MOODY & ESPLANADE PORT MOODY	18	18	13	14	15	17	16	19	19	16	23	19	17	8
100112	C	GVRD-VANCOUVER, BRITISH COLUMBIA ROBSON/HORNBY VANCOUVER	28	28	25	28	25	23	20	23	24	23	26	25	25	8
100118	R	GVRD-VANCOUVER, BRITISH COLUMBIA 2550 WEST 10TH AVENUE VANCOUVER	26	26	23	22	19	16	14	18	18	19	25	27	21	10
100119	R	GVRD-BURNABY, BRITISH COLUMBIA 5455 RUMBLE STREET BURNABY	24	26	17	16	15	15	15	18	20	17	24	22	19	9
100121	R	GVRD-VANCOUVER, BRITISH COLUMBIA 75 RIVERSIDE DR. N. VANCOUVER	17	18	16	15	16	18	17	19	19	17	18	17	17	9
100125	R	GVRD-DELTA, BRITISH COLUMBIA 8544 116TH AVE. DELTA	21	22	13	14	14	15	15	17	18	15	22	19	17	9
100126	R	GVRD-BURNABY, BRITISH COLUMBIA RING ROAD BURNABY	9	14	---	---	---	---	---	---	---	---	---	9	---	---
100127	R	GVRD-SURREY, BRITISH COLUMBIA 19000 & 72ND AVE. SURREY	14	17	8	8	7	9	8	12	14	12	16	14	11	8
100128	R	GVRD-RICHMOND, BRITISH COLUMBIA WILLIAMS & ARAGON RICHMOND	20	20	15	14	13	10	10	13	13	14	21	21	15	9
100132	R	GVRD-VANCOUVER, BRITISH COLUMBIA 16TH ST. & JONES AVE NORTH VAN	21	21	16	12	12	13	12	15	16	15	19	17	16	8
100134	R	GVRD-RICHMOND, BRITISH COLUMBIA 3153 TEMPLETON STREET RICHMOND	26	25	17	16	14	12	12	16	17	17	26	26	19	11
100135	R	GVRD-COQUITLAM, BRITISH COLUMBIA 1250 PINETREE WAY COQUITLAM	17	18	12	11	12	14	14	15	18	16	19	16	15	9
100202	C	PRINCE GEORGE, BRITISH COLUMBIA 1011 4TH AVENUE	15	14	13	11	8	6	9	7	8	11	14	14	11	8
100304	C	VICTORIA, BRITISH COLUMBIA 923 TOPAZ	11	11	9	8	14	13	11	13	13	12	12	9	11	8
100307	R	VICTORIA, BRITISH COLUMBIA 2005 SOOKE ROAD	11	10	5	5	3	2	2	3	6	5	7	6	5	5
100402	C	KAMLOOPS, BRITISH COLUMBIA MAYFAIR STREET	12	17	9	8	7	6	---	7	10	12	17	16	11	9
100701	C	KELOWNA, BRITISH COLUMBIA 3333 COLLEGE WAY	10	10	9	7	5	6	6	9	12	9	12	13	9	8
101003	R	ABBOTSFORD, BRITISH COLUMBIA 32995 BEVAN AVE.	15	17	12	10	11	12	12	15	17	13	16	15	14	9
101004	R	ABBOTSFORD, BRITISH COLUMBIA 31790 WALMSLEY AVENUE	---	---	---	---	---	---	---	---	---	---	---	11	---	---
101101	R	CHILLIWACK, BRITISH COLUMBIA 46244 AIRPORT ROAD	10	13	9	9	9	10	11	12	12	10	11	13	11	7
101202	R	PITT MEADOWS, BRITISH COLUMBIA 18477 DEWDNY TRUNK	10	14	8	6	10	13	14	16	16	12	15	11	12	8
101301	U	LANGLEY, BRITISH COLUMBIA 23752 52ND AVENUE	10	14	6	7	7	8	7	8	10	8	10	7	8	6
101401	U	HOPE, BRITISH COLUMBIA 62715 AIRPORT ROAD	10	11	10	9	9	9	10	12	11	11	11	11	10	7

**NITROGEN DIOXIDE  
PARTS PER BILLION**

**YEAR / ANNÉE  
2003**

**DIOXYDE D'AZOTE  
PARTIES PAR MILLIARD**

STATION	TYPE	LOCATION EMPLACEMENT	FREQUENCY DISTRIBUTION (CENTILES) DISTRIBUTION EN FRÉQUENCES												DATA AVAILABLE DONNÉES DISPONIBLES	
			MIN	10	30	50	70	80	90	95	98	99	99.9	MAX		
101501	R	MAPLE RIDGE, BRITISH COLUMBIA 23124 118TH AVENUE	1 HR	0	4	6	9	14	17	21	25	30	34	44	51	98
			24 HR	2	6	8	10	13	15	18	21	23	24	26	26	99
101701	R	QUESNEL, BRITISH COLUMBIA 585 CALLANAN STREET	1 HR	0	1	4	7	12	16	21	25	29	31	39	46	79
			24 HR	1	4	6	8	11	13	16	19	21	22	27	28	82
102301	R	POWELL RIVER, BRITISH COLUMBIA WILDLIFE SANCTUARY	1 HR	0	0	1	2	3	4	6	9	12	15	27	35	96
			24 HR	0	1	1	2	3	4	5	6	7	9	17	18	100
102401	R	SMITHERS, BRITISH COLUMBIA 4020 BROADWAY AVENUE	1 HR	0	0	2	3	7	9	13	16	19	21	27	33	92
			24 HR	0	1	3	4	7	8	11	12	15	15	18	18	95
102801	R	CAMPBELL RIVER, BRITISH COLUMBIA ADJACENT TO 660 WESTMERE	1 HR	0	1	3	5	7	9	13	15	19	21	30	37	96
			24 HR	1	3	4	6	7	8	9	11	12	14	17	19	100
104003	R	VERNON, BRITISH COLUMBIA 2704 HIGHWAY 6	1 HR	0	4	8	11	15	18	22	26	31	35	46	70	96
			24 HR	1	6	9	12	14	16	19	22	24	25	30	31	100
105001	R	WHISTLER, BRITISH COLUMBIA MEADOW PARK	1 HR	0	2	4	7	10	13	16	19	23	25	31	37	47
			24 HR	1	4	6	7	9	11	13	15	17	18	25	26	48
105301	R	LANGDALE, BRITISH COLUMBIA FORRES ROAD	1 HR	0	1	3	4	7	8	11	14	17	19	23	58	95
			24 HR	0	2	4	5	6	7	8	10	11	12	18	20	99
119003	C	WHITEHORSE, YUKON 1091 - 1ST AVENUE	1 HR	0	0	0	0	0	0	1	1	1	2	7	13	95
			24 HR	0	0	0	0	0	0	0	1	1	3	5	5	95
129003	C	YELLOWKNIFE, NORTHWEST TERRITORIES 52ND AVE & 49T STREET	1 HR	0	1	2	4	8	10	14	18	23	25	37	37	15
			24 HR	1	2	4	6	8	9	12	13	14	15	17	17	15

**NITROGEN DIOXIDE  
PARTS PER BILLION**

**YEAR / ANNÉE  
2003**

**DIOXYDE D'AZOTE  
PARTIES PAR MILLIARD**

STATION	TYPE	LOCATION EMPLACEMENT	JAN	FEB	MAR	APR	MAY	JUN	JUL	AUG	SEP	OCT	NOV	DEC	MOYENNE ANNUELLE	DEVIATION ÉCART-TYPE
			JAN	FÉV	MAR	AVR	MAI	JUIN	JUIL	AOÛT	SEPT	OCT	NOV	DÉC		
101501	R	MAPLE RIDGE, BRITISH COLUMBIA 23124 118TH AVENUE	13	15	9	8	8	9	9	12	14	10	14	12	11	7
101701	R	QUESNEL, BRITISH COLUMBIA 585 CALLANAN STREET	---	---	12	8	7	7	7	6	7	10	13	14	---	---
102301	R	POWELL RIVER, BRITISH COLUMBIA WILDLIFE SANCTUARY	2	4	1	2	2	3	3	3	4	2	3	2	3	3
102401	R	SMITHERS, BRITISH COLUMBIA 4020 BROADWAY AVENUE	8	9	8	4	3	2	1	2	3	4	7	10	5	5
102801	R	CAMPBELL RIVER, BRITISH COLUMBIA ADJACENT TO 660 WESTMERE	7	7	5	5	4	4	4	5	7	7	8	7	6	5
104003	R	VERNON, BRITISH COLUMBIA 2704 HIGHWAY 6	11	12	12	10	8	11	10	11	11	15	18	20	12	7
105001	R	WHISTLER, BRITISH COLUMBIA MEADOW PARK	---	---	---	---	---	---	6	7	6	8	10	11	---	---
105301	R	LANGDALE, BRITISH COLUMBIA FORRES ROAD	6	7	6	5	4	4	5	5	6	5	5	6	5	4
119003	C	WHITEHORSE, YUKON 1091 - 1ST AVENUE	1	0	0	0	0	0	0	0	0	0	0	0	0	1
129003	C	YELLOWKNIFE, NORTHWEST TERRITORIES 52ND AVE & 49T STREET	---	---	---	---	---	---	---	---	---	---	7	6	---	---

NITRIC OXIDE  
PARTS PER BILLION

YEAR / ANNÉE  
2003

MONOXYDE D'AZOTE  
PARTIES PAR MILLIARD

STATION	TYPE	LOCATION EMPLACEMENT	FREQUENCY DISTRIBUTION (CENTILES) DISTRIBUTION EN FRÉQUENCES												DATA AVAILABLE DONNÉES DISPONIBLES	
			MIN	10	30	50	70	80	90	95	98	99	99.9	MAX		
010102	C	ST. JOHN'S, NEWFOUNDLAND AND LABRADOR 354 WATER STREET	1 HR	0	1	2	3	5	7	12	19	34	47	109	218	99
			24 HR	0	2	3	4	6	7	11	15	22	30	76	79	100
010301	C	CORNER BROOK, NEWFOUNDLAND AND LABRADOR BROOK STREET	1 HR	0	0	0	1	1	2	3	6	14	20	47	64	96
			24 HR	0	0	1	1	2	2	4	5	8	10	14	16	96
010401	R	MOUNT PEARL, NEWFOUNDLAND AND LABRADOR OLD PLACENTIA ROAD	1 HR	0	0	0	1	1	1	2	3	7	11	47	115	99
			24 HR	0	0	1	1	1	2	2	3	4	7	16	16	100
031001	U	SABLE ISLAND, NOVA SCOTIA SABLE ISLAND	1 HR	0	0	0	0	0	0	0	1	1	2	14	29	40
			24 HR	0	0	0	0	0	0	0	1	1	2	3	3	40
040103	C	FREDERICTON, NEW BRUNSWICK 437 ABERDEEN STREET	1 HR	0	0	0	1	2	3	6	15	36	56	150	263	99
			24 HR	0	0	1	2	3	4	8	13	25	38	57	58	99
040203	R	SAINT JOHN, NEW BRUNSWICK MOUNTAIN ROAD	1 HR	0	0	0	1	1	2	4	7	16	28	72	100	94
			24 HR	0	0	1	1	2	2	4	7	12	16	21	23	94
040206	C	SAINT JOHN, NEW BRUNSWICK 189 PRINCE WILLIAM	1 HR	0	0	2	7	18	29	45	61	86	126	293	427	95
			24 HR	0	2	7	14	22	27	36	45	61	72	115	124	94
040302	R	MONCTON, NEW BRUNSWICK 5 THANET STREET	1 HR	0	0	0	2	6	8	20	55	126	207	359	404	54
			24 HR	0	0	2	4	7	13	25	44	88	143	260	274	54
050102	R	MONTRÉAL, QUÉBEC JARDIN BOTANIQUE	1 HR	0	0	1	3	7	12	25	46	78	100	196	297	90
			24 HR	0	1	3	5	10	14	25	36	49	61	100	107	90
050103	R	MONTRÉAL, QUÉBEC 1050 A, BOUL. SAINT-JEAN-BAPTISTE	1 HR	0	1	3	5	9	14	24	41	71	94	197	230	98
			24 HR	0	3	5	7	10	14	24	34	55	67	98	100	98
050104	C	MONTRÉAL, QUÉBEC 1125 RUE ONTARIO EST	1 HR	0	1	4	8	15	20	35	54	94	136	231	301	95
			24 HR	0	4	7	10	16	21	31	45	61	81	184	186	94
050109	C	MONTRÉAL, QUÉBEC 2495 RUE DUNCAN	1 HR	0	2	10	24	47	67	103	144	206	259	470	605	99
			24 HR	0	8	21	34	49	62	83	108	156	195	292	302	99
050110	C	MONTRÉAL, QUÉBEC 11280 BOUL. PIE IX	1 HR	0	0	2	7	19	30	56	84	124	154	313	358	99
			24 HR	0	1	6	13	23	31	44	63	85	108	161	170	100
050113	R	MONTRÉAL, QUÉBEC 1160 BOUL. PIE IX	1 HR	0	0	1	2	5	9	24	46	82	121	266	428	94
			24 HR	0	0	2	4	8	12	23	38	63	89	191	196	98
050115	C	MONTRÉAL, QUÉBEC 1001 BOUL. DE MAISONNEUVE OUEST	1 HR	0	8	17	27	41	53	71	91	124	161	281	370	98
			24 HR	4	15	23	31	41	48	59	70	93	122	186	196	99
050116	R	MONTRÉAL, QUÉBEC 3161 JOSEPH. VERDUN	1 HR	0	0	1	3	9	14	28	46	74	97	157	219	69
			24 HR	0	1	4	6	11	15	25	37	51	59	77	85	69
050119	R	MONTRÉAL, QUÉBEC FACE AU 1819 RUE VICTORIA	1 HR	0	0	1	2	5	9	21	42	77	113	205	261	94
			24 HR	0	1	2	4	7	11	21	38	58	70	96	106	97
050121	R	MONTRÉAL, QUÉBEC 8361 RUE OCÉANIE - BROSSARD	1 HR	0	0	0	1	3	5	14	30	67	94	221	362	92
			24 HR	0	0	1	2	4	8	15	25	49	70	121	132	95
050126	R	MONTRÉAL, QUÉBEC 20965 CHEMIN SAINTE-MARIE	1 HR	0	0	0	1	2	5	16	35	65	92	230	323	81
			24 HR	0	0	1	2	5	8	16	31	48	65	111	114	80
050128	C	MONTRÉAL, QUÉBEC 90-A RUE HERVÉ-SAINT-MARTIN	1 HR	0	0	1	2	5	10	27	60	115	166	331	404	100
			24 HR	0	1	2	4	8	14	29	46	97	130	194	209	100
050204	R	HULL, QUÉBEC 255 ST-RÉDEMPTEUR, HULL	1 HR	0	0	0	1	3	5	15	31	57	79	146	191	91
			24 HR	0	0	1	2	5	9	16	26	37	42	59	63	94
050308	I	QUÉBEC, QUÉBEC 600 RUE DES SABLES	1 HR	0	0	1	3	7	11	25	50	96	127	202	333	94
			24 HR	0	2	3	5	9	14	25	43	66	83	120	133	97
052601	R	VARENNES, QUÉBEC 4744 MONTÉE BARONIE	1 HR	0	0	0	1	2	3	6	13	26	36	72	116	86
			24 HR	0	0	1	1	2	4	7	11	17	21	44	46	89
054401	A	L' ASSOMPTION, QUÉBEC 1128 DE LA GUERRE	1 HR	0	0	0	0	0	1	2	4	11	20	59	98	95
			24 HR	0	0	0	0	1	1	2	4	10	14	36	40	98
054703	R	BÉCANCOUR, QUÉBEC 8310 BOUL. BÉCANCOUR	1 HR	0	0	0	1	2	4	7	12	22	33	82	154	93
			24 HR	0	0	1	2	3	4	7	11	15	21	40	42	96



NITRIC OXIDE  
PARTS PER BILLION

YEAR / ANNÉE  
2003

MONOXYDE D'AZOTE  
PARTIES PAR MILLIARD

STATION	TYPE	LOCATION EMPLACEMENT	YEAR / ANNÉE 2003												MOYENNE ANNUELLE	DEVIATION ÉCART-TYPE
			JAN JAN	FEB FÉV	MAR MAR	APR AVR	MAY MAI	JUN JUN	JUL JUIL	AUG AOÛT	SEP SEPT	OCT OCT	NOV NOV	DEC DÉC		
010102	C	ST. JOHN'S, NEWFOUNDLAND AND LABRADOR 354 WATER STREET	9	7	7	5	6	5	5	4	5	4	7	7	6	10
010301	C	CORNER BROOK, NEWFOUNDLAND AND LABRADOR BROOK STREET	2	2	2	1	2	1	1	1	2	2	2	2	2	4
010401	R	MOUNT PEARL, NEWFOUNDLAND AND LABRADOR OLD PLACENTIA ROAD	1	1	2	1	1	2	1	1	2	1	2	2	1	3
031001	U	SABLE ISLAND, NOVA SCOTIA SABLE ISLAND	---	---	---	---	---	0	0	0	---	---	0	0	---	---
040103	C	FREDERICTON, NEW BRUNSWICK 437 ABERDEEN STREET	3	3	4	2	1	1	2	3	3	4	9	8	4	12
040203	R	SAINT JOHN, NEW BRUNSWICK MOUNTAIN ROAD	3	3	2	1	1	1	1	1	2	2	3	3	2	6
040206	C	SAINT JOHN, NEW BRUNSWICK 189 PRINCE WILLIAM	17	---	9	14	14	16	22	23	26	17	15	15	17	28
040302	R	MONCTON, NEW BRUNSWICK 5 THANET STREET	22	16	---	---	5	5	6	5	---	---	---	30	---	---
050102	R	MONTRÉAL, QUÉBEC JARDIN BOTANIQUE	18	15	16	6	7	5	3	4	7	12	18	---	10	20
050103	R	MONTRÉAL, QUÉBEC 1050 A, BOUL. SAINT-JEAN-BAPTISTE	15	15	16	7	8	6	5	6	8	11	16	18	11	19
050104	C	MONTRÉAL, QUÉBEC 1125 RUE ONTARIO EST	23	19	24	10	13	8	5	7	16	17	20	31	16	25
050109	C	MONTRÉAL, QUÉBEC 2495 RUE DUNCAN	64	57	61	31	25	26	27	26	33	46	44	68	42	55
050110	C	MONTRÉAL, QUÉBEC 11280 BOUL. PIE IX	16	19	29	23	22	11	6	9	14	21	29	36	20	33
050113	R	MONTRÉAL, QUÉBEC 1160 BOUL PIE IX	13	12	15	5	6	3	1	2	5	9	16	24	9	24
050115	C	MONTRÉAL, QUÉBEC 1001 BOUL DE MAISONNEUVE OUEST	44	38	39	26	26	21	20	29	34	47	47	56	35	32
050116	R	MONTRÉAL, QUÉBEC 3161 JOSEPH VERDUN	15	15	17	7	9	---	3	5	7	13	---	---	---	---
050119	R	MONTRÉAL, QUÉBEC FACE AU 1819 RUE VICTORIA	12	9	13	4	7	3	1	2	5	9	13	22	8	21
050121	R	MONTRÉAL, QUÉBEC 8361 RUE OCÉANIE - BROSSARD	8	7	7	2	4	2	1	2	5	7	9	21	6	19
050126	R	MONTRÉAL, QUÉBEC 20965 CHEMIN SAINTE-MARIE	7	8	---	---	---	3	2	2	4	6	10	15	---	---
050128	C	MONTRÉAL, QUÉBEC 90-A RUE HERVÉ-SAINT-MARTIN	12	14	16	4	6	4	2	2	7	9	19	39	11	31
050204	R	HULL, QUÉBEC 255 ST-RÉDEMPTEUR, HULL	8	14	9	4	3	1	2	2	3	7	11	9	6	15
050308	I	QUÉBEC, QUÉBEC 600 RUE DES SABLES	17	15	15	6	4	3	3	4	7	11	20	21	11	23
052601	R	VARENNES, QUÉBEC 4744 MONTÉE BARONIE	6	3	3	2	2	1	2	1	2	3	5	5	3	7
054401	A	L' ASSOMPTION, QUÉBEC 1128 DE LA GUERRE	1	2	1	1	1	0	0	0	0	1	1	3	1	4
054703	R	BÉCANCOUR, QUÉBEC 8310 BOUL. BÉCANCOUR	6	4	4	2	1	1	1	1	2	3	5	4	3	7

NITRIC OXIDE  
PARTS PER BILLION

YEAR / ANNÉE  
2003

MONOXYDE D'AZOTE  
PARTIES PAR MILLIARD

STATION	TYPE	LOCATION EMPLACEMENT	FREQUENCY DISTRIBUTION (CENTILES) DISTRIBUTION EN FRÉQUENCES												DATA AVAILABLE DONNÉES DISPONIBLES	
			MIN	10	30	50	70	80	90	95	98	99	99.9	MAX		
055301	A	L'ACADIE, QUÉBEC FERME EXP., 1134 ROUTE 219	1 HR	0	0	0	0	1	1	3	6	14	24	57	102	87
			24 HR	0	0	0	1	1	2	3	5	11	14	37	40	90
060101	C	OTTAWA, ONTARIO 88 SLATER ST.	1 HR	0	2	7	15	30	45	79	119	167	207	344	421	81
			24 HR	2	9	17	26	38	46	56	70	89	100	121	121	81
060104	C	OTTAWA, ONTARIO RIDEAU & WURTEMBERG	1 HR	0	0	0	1	4	6	14	28	53	69	157	257	92
			24 HR	0	0	1	3	5	8	16	23	34	43	63	66	91
060204	C	WINDSOR, ONTARIO 467 UNIVERSITY AVE. WEST	1 HR	0	2	5	8	14	20	35	55	86	152	325	544	39
			24 HR	1	4	8	11	17	22	34	45	81	88	127	129	39
060211	R	WINDSOR, ONTARIO COLLEGE & SOUTH ST.	1 HR	0	1	3	7	14	20	34	57	104	173	422	572	71
			24 HR	0	3	7	11	17	21	30	49	77	109	182	183	71
060410	R	TORONTO, ONTARIO LAWRENCE & KENNEDY	1 HR	0	1	3	7	15	23	40	64	108	152	362	512	98
			24 HR	1	3	7	12	18	24	35	52	84	101	125	131	97
060415	R	TORONTO, ONTARIO QUEENSWAY W & HURONTARIO	1 HR	0	1	5	9	16	24	48	90	152	234	362	385	24
			24 HR	2	5	9	13	22	29	56	80	96	101	134	135	23
060421	C	TORONTO, ONTARIO YONGE ST. & FINCH AVE.	1 HR	0	0	2	4	11	18	33	53	83	107	198	341	97
			24 HR	0	1	4	8	14	19	29	38	53	72	105	111	96
060424	C	TORONTO, ONTARIO BAY & WELLESLEY	1 HR	0	1	2	3	7	11	21	35	60	82	185	266	98
			24 HR	1	2	4	6	9	12	19	28	42	47	74	76	98
060428	R	TORONTO, ONTARIO 525 MAIN ST. N. BRAMPTON	1 HR	0	0	1	2	6	11	27	52	91	125	239	310	95
			24 HR	0	1	2	4	9	15	29	43	64	76	103	105	94
060429	R	TORONTO, ONTARIO 185 JUDSON STREET	1 HR	0	2	5	11	23	36	70	107	167	220	432	548	92
			24 HR	1	5	11	18	29	38	58	85	121	140	181	188	91
060430	C	TORONTO, ONTARIO 125 RESOURCES ROAD	1 HR	0	2	5	14	29	44	74	116	188	252	395	543	81
			24 HR	2	5	14	24	36	44	61	82	120	147	191	193	81
060512	C	HAMILTON, ONTARIO ELGIN & KELLY	1 HR	0	1	2	4	9	14	27	48	83	119	228	329	99
			24 HR	1	2	5	7	11	15	26	39	59	78	98	105	99
060513	R	HAMILTON, ONTARIO VICKERS RD. & EAST 18TH. ST.	1 HR	0	1	3	3	5	8	15	29	53	72	126	163	94
			24 HR	0	2	3	5	7	10	15	23	35	46	69	76	94
060607	R	SUDBURY, ONTARIO 100 RAMSEY LAKE RD.	1 HR	0	0	0	1	2	3	5	10	24	37	93	119	86
			24 HR	0	0	1	1	2	3	7	11	17	21	30	30	85
060707	I	SAULT STE. MARIE, ONTARIO 331 PATRICK ST.	1 HR	0	1	1	2	4	7	15	25	46	65	133	245	90
			24 HR	0	1	2	4	6	9	15	19	26	30	71	75	89
060807	R	THUNDER BAY, ONTARIO 615 JAMES STREET SOUTH	1 HR	1	2	3	4	6	9	17	35	64	91	210	321	89
			24 HR	1	3	4	5	8	11	19	30	43	55	96	99	89
060903	C	LONDON, ONTARIO 900 Highbury Avenue	1 HR	0	1	1	2	5	7	15	34	64	83	186	227	43
			24 HR	1	1	3	4	7	10	17	24	39	50	89	89	43
061004	R	SARNIA, ONTARIO FRONT ST. AT C.N. TRACKS	1 HR	0	1	2	2	4	5	11	18	29	41	150	341	95
			24 HR	0	2	2	3	5	7	10	13	22	31	52	55	94
061104	R	PETERBOROUGH, ONTARIO 10 HOSPITAL DRIVE	1 HR	0	1	1	1	2	4	6	12	24	36	80	122	99
			24 HR	0	1	2	2	3	5	8	11	16	20	28	29	99
061502	C	KITCHENER, ONTARIO WEST AVE. & HOMEWOOD	1 HR	0	0	0	1	3	4	11	26	68	98	261	315	40
			24 HR	0	1	1	2	3	7	15	28	60	70	83	83	40
061603	R	OAKVILLE, ONTARIO 8TH LINE/GLENASHTON DR.: HALTON RESERVE	1 HR	0	0	1	1	3	5	12	21	40	59	140	220	58
			24 HR	0	1	2	3	5	8	13	17	20	24	31	32	58
061701	R	OSHAWA, ONTARIO RITSON RD. & OLIVE AVE.	1 HR	0	0	1	3	8	13	24	39	67	89	168	221	97
			24 HR	0	2	4	6	10	13	21	31	42	53	73	78	97
061802	R	GUELPH, ONTARIO 70 DIVISION STREET, EXHIBITION PARK	1 HR	1	1	2	2	4	7	15	34	60	94	181	195	26
			24 HR	1	2	2	3	5	8	20	31	48	54	64	66	26
062601	A	SIMCOE, ONTARIO EXPERIMENTAL FARM	1 HR	0	0	0	0	1	2	4	6	10	13	43	49	33
			24 HR	0	0	0	1	1	2	3	3	6	10	12	13	33

NITRIC OXIDE  
PARTS PER BILLION

YEAR / ANNÉE  
2003

MONOXYDE D'AZOTE  
PARTIES PAR MILLIARD

STATION	TYPE	LOCATION EMPLACEMENT	JAN	FEB	MAR	APR	MAY	JUN	JUL	AUG	SEP	OCT	NOV	DEC	MOYENNE ANNUELLE	DEVIATION ÉCART-TYPE
			JAN	FÉV	MAR	AVR	MAI	JUIN	JUIL	AOÛT	SEPT	OCT	NOV	DÉC		
055301	A	L'ACADIE, QUÉBEC FERME EXP., 1134 ROUTE 219	2	2	2	1	1	1	0	1	1	1	3	4	1	5
060101	C	OTTAWA, ONTARIO 88 SLATER ST.	39	44	37	25	24	22	23	21	30	---	---	---	---	---
060104	C	OTTAWA, ONTARIO RIDEAU & WURTEMBERG	10	13	11	4	1	1	2	2	3	7	9	8	6	14
060204	C	WINDSOR, ONTARIO 467 UNIVERSITY AVE. WEST	12	---	---	---	---	---	---	---	10	19	19	19	---	---
060211	R	WINDSOR, ONTARIO COLLEGE & SOUTH ST.	15	29	14	---	---	---	10	9	12	21	18	17	---	---
060410	R	TORONTO, ONTARIO LAWRENCE & KENNEDY	27	24	22	12	11	9	11	11	15	25	16	20	17	31
060415	R	TORONTO, ONTARIO QUEENSWAY W & HURONTARIO	20	---	---	---	---	---	---	---	---	---	22	22	---	---
060421	C	TORONTO, ONTARIO YONGE ST. & FINCH AVE.	16	17	18	12	9	6	5	5	10	16	18	16	12	22
060424	C	TORONTO, ONTARIO BAY & WELLESLEY	11	14	11	8	6	5	6	5	7	13	9	10	9	16
060428	R	TORONTO, ONTARIO 525 MAIN ST. N. BRAMPTON	10	17	15	9	5	4	3	3	8	16	18	18	10	24
060429	R	TORONTO, ONTARIO 185 JUDSON STREET	27	34	34	22	15	17	22	20	23	43	---	36	27	44
060430	C	TORONTO, ONTARIO 125 RESOURCES ROAD	---	---	43	28	23	21	24	24	31	44	34	33	---	---
060512	C	HAMILTON, ONTARIO ELGIN & KELLY	12	18	15	11	9	6	5	6	10	17	20	12	12	23
060513	R	HAMILTON, ONTARIO VICKERS RD. & EAST 18TH. ST.	9	11	6	8	7	4	2	6	5	9	12	7	7	13
060607	R	SUDBURY, ONTARIO 100 RAMSEY LAKE RD.	5	8	4	2	1	1	1	2	---	2	1	3	3	7
060707	I	SAULT STE. MARIE, ONTARIO 331 PATRICK ST.	9	16	8	4	4	3	2	4	4	7	7	---	6	13
060807	R	THUNDER BAY, ONTARIO 615 JAMES STREET SOUTH	9	17	10	7	6	6	4	5	6	9	13	---	9	18
060903	C	LONDON, ONTARIO 900 HIGHBURY AVENUE	---	---	---	---	---	---	---	4	5	11	8	9	---	---
061004	R	SARNIA, ONTARIO FRONT ST. AT C.N. TRACKS	6	10	6	4	3	3	3	3	4	5	6	6	5	10
061104	R	PETERBOROUGH, ONTARIO 10 HOSPITAL DRIVE	5	5	4	2	2	2	2	1	2	5	5	5	3	7
061502	C	KITCHENER, ONTARIO WEST AVE. & HOMEWOOD	---	12	7	4	1	1	---	---	---	---	---	---	---	---
061603	R	OAKVILLE, ONTARIO 8TH LINE/GLENASHTON DR.: HALTON RESERVE	---	---	---	---	---	3	2	4	6	8	7	5	---	---
061701	R	OSHAWA, ONTARIO RITSON RD. & OLIVE AVE.	10	10	14	7	8	6	7	4	6	16	13	12	9	17
061802	R	GUELPH, ONTARIO 70 DIVISION STREET, EXHIBITION PARK	6	10	6	---	---	---	---	---	---	---	---	---	---	---
062601	A	SIMCOE, ONTARIO EXPERIMENTAL FARM	1	2	1	1	---	---	---	---	---	---	---	---	---	---

NITRIC OXIDE  
PARTS PER BILLION

YEAR / ANNÉE  
2003

MONOXYDE D'AZOTE  
PARTIES PAR MILLIARD

STATION	TYPE	LOCATION EMPLACEMENT	FREQUENCY DISTRIBUTION (CENTILES) DISTRIBUTION EN FRÉQUENCES													DATA AVAILABLE DONNÉES DISPONIBLES
			MIN	10	30	50	70	80	90	95	98	99	99.9	MAX		
063001	R	BURLINGTON, ONTARIO HWY 2 & NORTH SHORE BLVD.	1 HR	0	0	2	5	12	21	41	64	105	159	292	413	80
			24 HR	0	1	4	9	16	23	37	54	81	98	134	140	75
065001	R	BARRIE, ONTARIO 85 PERRY STREET	1 HR	0	0	1	2	4	8	19	44	87	130	303	438	97
			24 HR	0	1	2	4	8	12	23	37	56	70	143	145	96
065101	R	NEWMARKET, ONTARIO EAGLE ST. & McCAFFREY RD.	1 HR	0	0	0	1	2	4	9	19	40	63	148	203	98
			24 HR	0	0	1	2	3	5	10	16	30	42	71	74	97
065401	C	BELLEVILLE, ONTARIO 2 SIDNEY STREET	1 HR	1	2	2	3	4	6	11	19	40	65	158	192	99
			24 HR	2	2	3	4	5	7	11	18	30	35	68	69	99
070118	R	WINNIPEG, MANITOBA JEFFERSON & SCOTIA	1 HR	0	0	1	1	2	3	7	17	40	61	177	249	95
			24 HR	0	1	1	2	4	5	9	17	31	38	71	71	100
070119	C	WINNIPEG, MANITOBA 65 ELLEN STREET	1 HR	0	1	3	5	9	12	19	29	47	70	178	312	95
			24 HR	1	2	4	6	10	13	17	24	35	45	78	80	99
070203	R	BRANDON, MANITOBA 1430 VICTORIA AVENUE EAST	1 HR	0	0	1	1	3	4	7	13	26	37	81	117	95
			24 HR	0	1	2	2	4	5	8	11	14	18	25	26	99
080110	C	REGINA, SASKATCHEWAN 2505 11TH AVENUE	1 HR	0	1	3	6	12	16	24	34	55	77	208	383	99
			24 HR	1	2	5	9	13	16	22	27	40	47	82	92	99
080211	C	SASKATOON, SASKATCHEWAN 511 1ST AVENUE NORTH	1 HR	0	0	1	4	7	11	18	30	51	71	152	205	98
			24 HR	0	1	3	5	9	12	18	24	31	41	66	69	99
090121	I	EDMONTON, ALBERTA 17 STREET & 105 AVENUE	1 HR	0	1	2	5	11	20	45	73	113	139	218	285	98
			24 HR	1	2	5	9	16	24	41	55	72	81	106	112	99
090122	R	EDMONTON, ALBERTA 13335 127 ST	1 HR	0	1	5	10	24	43	88	134	199	254	409	538	99
			24 HR	1	3	8	15	34	51	82	104	131	145	178	191	100
090130	C	EDMONTON, ALBERTA 10255 - 104TH STREET	1 HR	0	2	5	10	19	28	49	73	109	139	240	366	99
			24 HR	1	5	9	13	22	29	43	58	77	88	121	125	99
090218	I	CALGARY, ALBERTA 49 AVENUE & 15TH STREET S.E.	1 HR	0	1	6	15	36	59	115	180	269	334	525	734	99
			24 HR	0	5	14	24	46	66	98	135	186	207	286	312	100
090222	R	CALGARY, ALBERTA 39 ST. & 29 AVE. N.W.	1 HR	0	0	1	2	7	11	22	40	72	105	190	261	99
			24 HR	0	2	3	5	10	14	20	28	43	55	88	96	100
090227	C	CALGARY, ALBERTA 611-4TH STREET S.W.	1 HR	0	2	5	10	21	32	57	95	149	191	323	388	99
			24 HR	2	5	9	16	26	34	52	73	96	107	133	140	100
090302	C	RED DEER, ALBERTA 73 STREET & RIVERSIDE DRIVE	1 HR	0	0	1	3	8	16	40	64	96	123	199	269	100
			24 HR	0	1	2	5	12	19	38	55	70	79	103	118	100
090601	R	FORT SASKATCHEWAN, ALBERTA 9209A 96TH AVE	1 HR	0	0	1	4	9	16	38	65	103	128	229	302	98
			24 HR	0	1	3	7	13	19	36	55	70	83	173	189	98
090702	R	FORT MCMURRAY, ALBERTA TIMBERLEA SUBDIVISION	1 HR	0	0	0	1	2	3	6	11	20	30	77	163	94
			24 HR	0	0	1	1	2	3	6	9	16	20	27	27	96
090801	R	FORT MACKAY, ALBERTA MAIN STREET	1 HR	0	0	0	0	1	2	6	13	22	28	53	96	94
			24 HR	0	0	0	1	2	3	6	9	14	17	39	40	95
091201	F	HIGHTOWER RIDGE, ALBERTA SE 11 54 2 W6	1 HR	0	0	0	0	0	0	0	0	1	1	3	9	95
			24 HR	0	0	0	0	0	0	0	0	0	1	1	1	1
091301	A	TOMAHAWK, ALBERTA SE 2 51 6 W5	1 HR	0	0	0	0	0	1	2	4	6	8	15	25	91
			24 HR	0	0	0	0	1	1	1	2	3	4	5	7	94
091401	A	VIOLET GROVE, ALBERTA SE 17 48 08 W5	1 HR	0	0	0	0	0	1	1	2	3	5	10	22	90
			24 HR	0	0	0	0	0	1	1	1	2	2	3	3	93
091501	A	BEAVERLODGE, ALBERTA BEAVERLODGE RESEARCH FARM	1 HR	0	0	0	0	0	1	3	5	11	17	34	56	100
			24 HR	0	0	0	0	1	1	3	5	7	9	14	15	99
091601	A	CARROT CREEK, ALBERTA SE 31 53 13 W5	1 HR	0	0	0	0	1	2	6	13	25	35	72	127	95
			24 HR	0	0	0	1	2	4	6	10	15	18	26	27	97
091701	F	STEEPER, ALBERTA NE 12 48 22 W5	1 HR	0	0	0	0	0	0	1	1	2	2	13	22	62
			24 HR	0	0	0	0	0	0	1	1	1	2	2	3	63

NITRIC OXIDE  
PARTS PER BILLION

YEAR / ANNÉE  
2003

MONOXYDE D'AZOTE  
PARTIES PAR MILLIARD

STATION	TYPE	LOCATION EMPLACEMENT	JAN	FEB	MAR	APR	MAY	JUN	JUL	AUG	SEP	OCT	NOV	DEC	MOYENNE ANNUELLE	DEVIATION ÉCART-TYPE
			JAN	FÉV	MAR	AVR	MAI	JUIN	JUIL	AOÛT	SEPT	OCT	NOV	DÉC		
063001	R	BURLINGTON, ONTARIO HWY 2 & NORTH SHORE BLVD.	17	23	17	---	7	5	7	22	15	20	24	14	15	30
065001	R	BARRIE, ONTARIO 85 PERRY STREET	11	18	10	6	5	3	4	4	10	14	12	13	9	26
065101	R	NEWMARKET, ONTARIO EAGLE ST. & McCAFFREY RD.	6	11	5	3	1	1	1	1	2	5	5	6	4	13
065401	C	BELLEVILLE, ONTARIO 2 SIDNEY STREET	10	9	9	4	4	3	4	4	5	8	7	6	6	13
070118	R	WINNIPEG, MANITOBA JEFFERSON & SCOTIA	4	7	5	1	2	2	2	2	3	5	9	9	4	13
070119	C	WINNIPEG, MANITOBA 65 ELLEN STREET	13	15	10	4	6	6	4	4	6	10	12	17	9	15
070203	R	BRANDON, MANITOBA 1430 VICTORIA AVENUE EAST	5	5	3	3	3	2	1	2	3	4	4	7	3	7
080110	C	REGINA, SASKATCHEWAN 2505 11TH AVENUE	19	13	12	5	5	6	6	5	13	19	16	18	11	17
080211	C	SASKATOON, SASKATCHEWAN 511 1ST AVENUE NORTH	16	10	11	6	3	2	2	3	5	11	12	13	8	14
090121	I	EDMONTON, ALBERTA 17 STREET & 105 AVENUE	29	19	17	6	5	5	6	7	10	17	29	38	16	28
090122	R	EDMONTON, ALBERTA 13335 127 ST	64	36	33	13	10	8	7	11	19	36	50	75	30	51
090130	C	EDMONTON, ALBERTA 10255 - 104TH STREET	35	23	20	12	8	7	8	10	14	21	34	43	20	28
090218	I	CALGARY, ALBERTA 49 AVENUE & 15TH STREET S.E.	74	42	38	25	14	13	18	14	26	47	72	112	41	68
090222	R	CALGARY, ALBERTA 39 ST. & 29 AVE. N.W.	19	10	9	6	3	3	4	3	7	12	15	16	9	19
090227	C	CALGARY, ALBERTA 611-4TH STREET S.W.	42	26	23	16	10	8	9	9	19	30	38	51	23	37
090302	C	RED DEER, ALBERTA 73 STREET & RIVERSIDE DRIVE	31	17	7	5	3	2	2	3	5	12	26	38	13	25
090601	R	FORT SASKATCHEWAN, ALBERTA 9209A 96TH AVE	31	17	16	4	3	2	2	4	5	13	20	42	13	26
090702	R	FORT MCMURRAY, ALBERTA TIMBERLEA SUBDIVISION	4	4	2	1	1	1	1	1	2	3	3	8	3	7
090801	R	FORT MACKAY, ALBERTA MAIN STREET	4	3	2	1	1	0	0	1	1	3	2	8	2	6
091201	F	HIGHTOWER RIDGE, ALBERTA SE 11 54 2 W6	0	0	0	0	0	0	0	0	0	0	0	0	0	0
091301	A	TOMAHAWK, ALBERTA SE 2 51 6 W5	1	1	1	1	0	0	0	0	0	0	1	1	1	2
091401	A	VIOLET GROVE, ALBERTA SE 17 48 08 W5	1	1	1	0	0	---	0	1	0	0	0	1	0	1
091501	A	BEAVERLODGE, ALBERTA BEAVERLODGE RESEARCH FARM	2	1	2	1	0	0	0	0	0	1	1	4	1	3
091601	A	CARROT CREEK, ALBERTA SE 31 53 13 W5	4	2	2	1	1	1	1	2	2	2	5	8	2	7
091701	F	STEEPER, ALBERTA NE 12 48 22 W5	1	0	0	0	0	0	0	0	---	---	---	---	---	---

NITRIC OXIDE  
PARTS PER BILLION

YEAR / ANNÉE  
2003

MONOXYDE D'AZOTE  
PARTIES PAR MILLIARD

STATION	TYPE	LOCATION EMPLACEMENT	FREQUENCY DISTRIBUTION (CENTILES) DISTRIBUTION EN FRÉQUENCES												DATA AVAILABLE DONNÉES DISPONIBLES	
			MIN	10	30	50	70	80	90	95	98	99	99.9	MAX		
091801	U	FORT CHIPEWYAN, ALBERTA	1 HR	0	0	0	0	0	0	0	0	1	2	5	6	94
		FORT CHIPEWYAN	24 HR	0	0	0	0	0	0	0	0	0	1	1	1	96
091901	A	CAROLINE, ALBERTA	1 HR	0	0	0	0	0	1	1	2	3	5	12	43	94
		16-30-034-5 W5	24 HR	0	0	0	0	0	1	1	1	2	3	8	9	97
100110	R	GVRD-BURNABY, BRITISH COLUMBIA	1 HR	0	0	2	5	10	16	29	50	78	97	158	199	97
		6400 E. HASTINGS & KENSINGTON BURNABY	24 HR	0	2	5	7	11	16	27	40	62	76	95	98	98
100111	I	GVRD-PORT MOODY, BRITISH COLUMBIA	1 HR	0	0	2	6	17	30	58	87	127	156	217	330	97
		MOODY & ESPLANADE PORT MOODY	24 HR	0	2	5	9	18	30	55	79	106	123	148	150	97
100112	C	GVRD-VANCOUVER, BRITISH COLUMBIA	1 HR	0	4	11	20	33	46	72	106	162	205	315	463	98
		ROBSON/HORNBY VANCOUVER	24 HR	4	12	18	23	33	41	64	93	124	149	195	209	99
100118	R	GVRD-VANCOUVER, BRITISH COLUMBIA	1 HR	0	1	3	7	22	39	78	127	187	222	307	378	95
		2550 WEST 10TH AVENUE VANCOUVER	24 HR	0	3	7	13	26	42	74	103	143	169	188	196	97
100119	R	GVRD-BURNABY, BRITISH COLUMBIA	1 HR	0	0	2	4	9	17	34	57	92	119	212	271	98
		5455 RUMBLE STREET BURNABY	24 HR	0	2	3	6	11	17	31	50	75	91	125	139	99
100121	R	GVRD-VANCOUVER, BRITISH COLUMBIA	1 HR	0	0	3	7	16	25	41	62	93	119	226	300	98
		75 RIVERSIDE DR. N. VANCOUVER	24 HR	1	4	8	11	16	23	35	48	65	83	115	125	99
100125	R	GVRD-DELTA, BRITISH COLUMBIA	1 HR	0	1	2	4	10	20	45	73	111	144	215	266	98
		8544 116TH AVE. DELTA	24 HR	1	2	3	6	14	23	43	62	82	101	133	140	99
100126	R	GVRD-BURNABY, BRITISH COLUMBIA	1 HR	0	0	0	0	1	3	8	17	31	45	119	169	28
		RING ROAD BURNABY	24 HR	0	0	1	1	3	4	8	14	23	28	34	36	28
100127	R	GVRD-SURREY, BRITISH COLUMBIA	1 HR	0	0	1	1	3	7	18	37	63	80	121	179	94
		19000 & 72ND AVE. SURREY	24 HR	0	0	1	3	5	9	18	30	48	59	75	80	95
100128	R	GVRD-RICHMOND, BRITISH COLUMBIA	1 HR	0	1	2	3	11	27	69	142	212	256	373	480	98
		WILLIAMS & ARAGON RICHMOND	24 HR	1	2	4	8	18	34	77	117	155	168	262	286	99
100132	R	GVRD-VANCOUVER, BRITISH COLUMBIA	1 HR	0	0	1	2	8	16	36	65	104	135	222	286	95
		16TH ST. & JONES AVE NORTH VAN	24 HR	0	1	3	5	11	17	37	57	80	92	111	116	97
100134	R	GVRD-RICHMOND, BRITISH COLUMBIA	1 HR	0	0	2	4	13	27	66	127	222	284	425	524	95
		3153 TEMPLETON STREET RICHMOND	24 HR	0	2	4	8	18	34	73	110	156	185	260	289	96
100135	R	GVRD-COQUITLAM, BRITISH COLUMBIA	1 HR	0	0	1	3	8	16	35	59	96	125	206	272	97
		1250 PINETREE WAY COQUITLAM	24 HR	0	1	3	5	10	17	31	54	75	89	147	162	98
100202	C	PRINCE GEORGE, BRITISH COLUMBIA	1 HR	0	0	2	4	10	17	33	55	95	126	224	290	95
		1011 4TH AVENUE	24 HR	0	1	4	7	11	19	33	46	66	80	105	111	98
100304	C	VICTORIA, BRITISH COLUMBIA	1 HR	0	0	1	4	9	15	32	55	99	138	258	586	94
		923 TOPAZ	24 HR	0	2	5	7	13	19	29	40	58	74	106	110	98
100307	R	VICTORIA, BRITISH COLUMBIA	1 HR	0	0	0	1	2	5	11	21	37	53	92	119	95
		2005 SOOKE ROAD	24 HR	0	0	1	2	4	6	10	18	29	33	41	44	99
100402	C	KAMLOOPS, BRITISH COLUMBIA	1 HR	0	0	0	1	4	9	23	40	62	79	129	242	91
		MAYFAIR STREET	24 HR	0	0	1	2	7	13	22	32	45	52	66	72	94
100701	C	KELOWNA, BRITISH COLUMBIA	1 HR	0	0	1	1	4	8	19	33	52	66	122	217	96
		3333 COLLEGE WAY	24 HR	0	1	1	3	7	11	17	25	35	42	63	68	100
101003	R	ABBOTSFORD, BRITISH COLUMBIA	1 HR	0	0	1	2	6	13	34	61	95	129	236	304	97
		32995 BEVAN AVE.	24 HR	0	1	2	5	12	18	30	45	60	69	101	111	98
101004	R	ABBOTSFORD, BRITISH COLUMBIA	1 HR	0	0	1	2	5	10	22	30	42	50	116	116	9
		31790 WALMSLEY AVENUE	24 HR	0	1	3	6	8	11	14	17	18	21	21	21	9
101101	R	CHILLIWACK, BRITISH COLUMBIA	1 HR	0	2	4	6	9	15	34	57	89	107	164	229	98
		46244 AIRPORT ROAD	24 HR	2	5	6	9	15	19	28	36	53	58	80	85	100
101202	R	PITT MEADOWS, BRITISH COLUMBIA	1 HR	0	0	1	2	8	20	50	87	134	166	238	301	97
		18477 DEWDNY TRUNK	24 HR	0	0	2	6	13	23	49	71	99	114	160	170	99
101301	U	LANGLEY, BRITISH COLUMBIA	1 HR	0	0	1	1	3	5	14	27	45	59	100	128	98
		23752 52ND AVENUE	24 HR	0	1	1	2	4	6	13	22	38	52	69	71	99

NITRIC OXIDE  
PARTS PER BILLION

YEAR / ANNÉE  
2003

MONOXYDE D'AZOTE  
PARTIES PAR MILLIARD

STATION	TYPE	LOCATION EMPLACEMENT	YEAR / ANNÉE 2003												MOYENNE ANNUELLE	DEVIATION ÉCART-TYPE	
			JAN JAN	FEB FÉV	MAR MAR	APR AVR	MAY MAI	JUN JUN	JUL JUIL	AUG AOÛT	SEP SEPT	OCT OCT	NOV NOV	DEC DÉC			
091801	U	FORT CHIPEWYAN, ALBERTA FORT CHIPEWYAN	0	0	0	0	0	0	0	0	0	0	0	0	0	0	0
091901	A	CAROLINE, ALBERTA 16-30-034-5 W5	1	1	1	0	0	0	0	0	0	0	0	0	0	0	1
100110	R	GVRD-BURNABY, BRITISH COLUMBIA 6400 E. HASTINGS & KENSINGTON BURNABY	25	21	6	4	4	5	6	8	13	15	16	18	12	19	
100111	I	GVRD-PORT MOODY, BRITISH COLUMBIA MOODY & ESPLANADE PORT MOODY	49	35	8	4	5	6	7	10	17	18	44	32	19	32	
100112	C	GVRD-VANCOUVER, BRITISH COLUMBIA ROBSON/HORNBY VANCOUVER	64	44	23	19	17	18	18	23	36	36	38	52	32	39	
100118	R	GVRD-VANCOUVER, BRITISH COLUMBIA 2550 WEST 10TH AVENUE VANCOUVER	65	50	18	8	6	6	8	12	22	25	56	46	27	46	
100119	R	GVRD-BURNABY, BRITISH COLUMBIA 5455 RUMBLE STREET BURNABY	33	26	6	3	4	5	6	7	12	13	17	17	12	24	
100121	R	GVRD-VANCOUVER, BRITISH COLUMBIA 75 RIVERSIDE DR. N. VANCOUVER	28	25	9	7	8	9	11	12	21	22	17	22	16	25	
100125	R	GVRD-DELTA, BRITISH COLUMBIA 8544 116TH AVE. DELTA	38	34	7	4	4	6	7	8	15	16	25	18	15	28	
100126	R	GVRD-BURNABY, BRITISH COLUMBIA RING ROAD BURNABY	4	5	---	---	---	---	---	---	---	---	---	2	---	---	
100127	R	GVRD-SURREY, BRITISH COLUMBIA 19000 & 72ND AVE. SURREY	17	19	2	1	1	2	3	4	7	8	11	8	7	15	
100128	R	GVRD-RICHMOND, BRITISH COLUMBIA WILLIAMS & ARAGON RICHMOND	62	53	13	5	4	4	6	9	16	17	53	46	24	52	
100132	R	GVRD-VANCOUVER, BRITISH COLUMBIA 16TH ST. & JONES AVE NORTH VAN	36	25	5	2	3	4	4	8	14	16	18	15	13	26	
100134	R	GVRD-RICHMOND, BRITISH COLUMBIA 3153 TEMPLETON STREET RICHMOND	67	47	12	5	5	5	6	10	17	17	50	45	24	53	
100135	R	GVRD-COQUITLAM, BRITISH COLUMBIA 1250 PINETREE WAY COQUITLAM	36	29	7	3	4	3	4	5	10	15	17	18	12	24	
100202	C	PRINCE GEORGE, BRITISH COLUMBIA 1011 4TH AVENUE	30	20	11	6	3	3	6	6	11	16	22	19	13	24	
100304	C	VICTORIA, BRITISH COLUMBIA 923 TOPAZ	14	24	8	4	7	9	10	12	18	14	20	10	13	27	
100307	R	VICTORIA, BRITISH COLUMBIA 2005 SOOKE ROAD	12	15	2	2	0	0	2	2	2	3	5	3	4	10	
100402	C	KAMLOOPS, BRITISH COLUMBIA MAYFAIR STREET	14	18	3	2	1	1	---	1	6	10	16	12	7	16	
100701	C	KELOWNA, BRITISH COLUMBIA 3333 COLLEGE WAY	8	18	4	2	1	1	1	3	6	10	12	13	7	14	
101003	R	ABBOTSFORD, BRITISH COLUMBIA 32995 BEVAN AVE.	17	31	5	2	3	5	8	11	18	12	16	10	11	26	
101004	R	ABBOTSFORD, BRITISH COLUMBIA 31790 WALMSLEY AVENUE	---	---	---	---	---	---	---	---	---	---	---	6	---	---	
101101	R	CHILLIWACK, BRITISH COLUMBIA 46244 AIRPORT ROAD	12	25	8	7	9	9	15	16	17	16	17	11	13	21	
101202	R	PITT MEADOWS, BRITISH COLUMBIA 18477 DEWDNY TRUNK	38	33	4	3	5	7	6	10	20	16	27	24	16	33	
101301	U	LANGLEY, BRITISH COLUMBIA 23752 52ND AVENUE	10	18	2	1	2	3	4	3	6	6	7	3	5	11	

NITRIC OXIDE  
PARTS PER BILLION

YEAR / ANNÉE  
2003

MONOXYDE D'AZOTE  
PARTIES PAR MILLIARD

STATION	TYPE	LOCATION EMPLACEMENT	FREQUENCY DISTRIBUTION (CENTILES) DISTRIBUTION EN FRÉQUENCES													DATA AVAILABLE DONNÉES DISPONIBLES
			MIN	10	30	50	70	80	90	95	98	99	99.9	MAX		
101401	U	HOPE, BRITISH COLUMBIA 62715 AIRPORT ROAD	1 HR	0	0	1	2	5	10	23	38	55	70	113	156	98
			24 HR	0	1	2	4	9	13	18	26	34	38	55	59	99
101501	R	MAPLE RIDGE, BRITISH COLUMBIA 23124 118TH AVENUE	1 HR	0	0	1	2	5	10	27	49	77	95	165	283	98
			24 HR	0	1	2	3	7	13	26	43	57	67	101	108	99
101701	R	QUESNEL, BRITISH COLUMBIA 585 CALLANAN STREET	1 HR	0	0	1	2	6	13	26	42	62	75	122	221	79
			24 HR	0	1	3	5	9	14	26	32	39	43	55	55	82
102301	R	POWELL RIVER, BRITISH COLUMBIA WILDLIFE SANCTUARY	1 HR	0	0	0	0	1	1	2	4	8	12	30	63	96
			24 HR	0	0	0	0	1	1	2	3	5	6	12	14	100
102401	R	SMITHERS, BRITISH COLUMBIA 4020 BROADWAY AVENUE	1 HR	0	0	0	2	5	9	19	31	46	58	95	136	92
			24 HR	0	1	2	3	7	12	17	23	31	36	41	47	95
102801	R	CAMPBELL RIVER, BRITISH COLUMBIA ADJACENT TO 660 WESTMERE	1 HR	0	0	1	2	4	5	9	15	22	28	50	62	96
			24 HR	0	1	2	2	4	5	7	11	14	16	22	25	100
104003	R	VERNON, BRITISH COLUMBIA 2704 HIGHWAY 6	1 HR	0	1	4	10	23	38	66	96	137	164	246	318	96
			24 HR	0	3	8	13	30	42	59	71	91	112	130	136	100
105001	R	WHISTLER, BRITISH COLUMBIA MEADOW PARK	1 HR	0	1	2	4	6	11	18	29	46	60	84	106	47
			24 HR	0	2	3	5	8	11	16	23	29	36	60	60	48
105301	R	LANGDALE, BRITISH COLUMBIA FORRES ROAD	1 HR	0	0	0	0	1	2	5	9	15	22	40	55	95
			24 HR	0	0	1	1	2	3	4	5	6	8	12	13	99
119003	C	WHITEHORSE, YUKON 1091 - 1ST AVENUE	1 HR	0	0	0	1	1	2	4	7	14	21	75	115	98
			24 HR	0	0	1	1	2	2	4	6	11	18	27	27	98
129003	C	YELLOWKNIFE, NORTHWEST TERRITORIES 52ND AVE & 49T STREET	1 HR	0	0	2	6	15	17	22	26	34	43	82	136	15
			24 HR	0	1	3	6	16	18	21	25	30	31	34	34	15



NITRIC OXIDE  
PARTS PER BILLION

YEAR / ANNÉE  
2003

MONOXYDE D'AZOTE  
PARTIES PAR MILLIARD

STATION	TYPE	LOCATION EMPLACEMENT	JAN	FEB	MAR	APR	MAY	JUN	JUL	AUG	SEP	OCT	NOV	DEC	MOYENNE ANNUELLE	DEVIATION ÉCART-TYPE
			JAN	FÉV	MAR	AVR	MAI	JUIN	JUIL	AOÛT	SEPT	OCT	NOV	DÉC		
101401	U	HOPE, BRITISH COLUMBIA 62715 AIRPORT ROAD	10	10	7	4	4	4	6	9	6	11	11	9	8	14
101501	R	MAPLE RIDGE, BRITISH COLUMBIA 23124 118TH AVENUE	26	24	4	2	2	2	2	4	8	9	14	14	9	19
101701	R	QUESNEL, BRITISH COLUMBIA 585 CALLANAN STREET	---	---	11	3	3	4	5	4	9	15	17	20	---	---
102301	R	POWELL RIVER, BRITISH COLUMBIA WILDLIFE SANCTUARY	1	2	0	0	0	1	1	1	2	1	1	0	1	3
102401	R	SMITHERS, BRITISH COLUMBIA 4020 BROADWAY AVENUE	12	10	5	2	1	1	2	3	5	11	9	14	6	12
102801	R	CAMPBELL RIVER, BRITISH COLUMBIA ADJACENT TO 660 WESTMERE	6	5	2	2	2	2	3	3	6	5	4	4	4	6
104003	R	VERNON, BRITISH COLUMBIA 2704 HIGHWAY 6	31	37	13	7	5	5	8	10	24	40	50	57	24	35
105001	R	WHISTLER, BRITISH COLUMBIA MEADOW PARK	---	---	---	---	---	---	6	3	5	8	12	12	---	---
105301	R	LANGDALE, BRITISH COLUMBIA FORRES ROAD	3	3	1	1	1	1	2	2	3	2	2	1	2	4
119003	C	WHITEHORSE, YUKON 1091 - 1ST AVENUE	6	4	2	1	0	1	1	1	1	2	3	0	2	5
129003	C	YELLOWKNIFE, NORTHWEST TERRITORIES 52ND AVE & 49T STREET	---	---	---	---	---	---	---	---	---	---	17	4	---	---

OZONE  
PARTS PER BILLION

YEAR / ANNÉE  
2003

OZONE  
PARTIES PAR MILLIARD

STATION	LOCATION EMPLACEMENT	FREQUENCY DISTRIBUTION (CENTILES) DISTRIBUTION EN FRÉQUENCES											DATA AVAILABLE DONNÉES DISPONIBLES		
		MIN	10	30	50	70	80	90	95	98	99	99.9		MAX	
010102	ST. JOHN'S, NEWFOUNDLAND AND LABRADOR 354 WATER STREET	1 HR	0	12	21	27	32	35	38	41	43	46	52	59	99
		8 HR	1	14	21	26	31	34	37	39	42	44	51	52	99
		24 HR	5	16	21	26	30	33	36	38	40	42	48	48	99
010301	CORNER BROOK, NEWFOUNDLAND AND LABRADOR BROOK STREET	1 HR	1	9	21	28	35	38	43	46	49	51	56	64	82
		8 HR	1	12	21	27	34	38	42	44	48	49	54	56	83
		24 HR	2	15	21	26	32	36	40	43	45	47	50	51	82
010401	MOUNT PEARL, NEWFOUNDLAND AND LABRADOR OLD PLACENTIA ROAD	1 HR	1	20	28	34	38	41	44	46	48	51	57	61	99
		8 HR	3	21	28	33	38	40	43	45	47	49	53	55	100
		24 HR	9	22	28	33	37	39	42	44	46	47	50	51	100
030118	HALIFAX, NOVA SCOTIA 1657 BARRINGTON STREET	1 HR	0	6	15	22	28	32	36	40	44	47	56	62	98
		8 HR	1	8	16	22	27	31	35	38	42	44	51	56	98
		24 HR	3	10	16	22	27	29	33	36	39	41	44	44	98
030310	SYDNEY, NOVA SCOTIA 71 WELTON STREET	1 HR	0	8	19	26	32	36	40	42	45	47	52	67	97
		8 HR	0	11	19	25	31	35	39	41	43	45	50	56	97
		24 HR	4	13	19	25	30	33	36	39	40	42	47	47	96
030501	KEJIMKUIK, NOVA SCOTIA NATIONAL PARK	1 HR	3	18	27	33	38	40	44	51	58	64	75	87	96
		8 HR	5	19	27	33	37	40	43	50	57	62	71	75	96
		24 HR	8	20	27	33	37	39	43	47	53	57	63	65	96
030701	AYLESFORD MOUNTAIN, NOVA SCOTIA MOUNTAIN BROW ROAD, KINGS COUNTY	1 HR	6	24	32	37	42	45	50	53	61	68	83	91	94
		8 HR	9	25	32	37	42	45	49	53	60	65	76	81	94
		24 HR	15	25	32	37	42	45	49	52	57	62	68	71	93
030801	YARMOUTH, NOVA SCOTIA YARMOUTH WEATHER OFFICE, DAYTON	1 HR	0	13	24	30	35	38	41	45	54	58	67	103	100
		8 HR	0	15	24	30	34	37	41	44	52	57	67	70	100
		24 HR	7	17	24	29	33	36	39	42	48	52	61	62	100
030901	PICTOU, NOVA SCOTIA 91 BEACHES ROAD	1 HR	0	14	23	29	34	37	41	44	48	51	64	71	98
		8 HR	1	15	23	29	34	37	40	43	47	50	60	63	99
		24 HR	6	17	23	28	34	36	39	41	44	45	48	50	99
031001	SABLE ISLAND, NOVA SCOTIA SABLE ISLAND	1 HR	11	24	29	32	36	39	45	50	55	59	72	74	13
		8 HR	17	25	30	32	36	39	45	50	53	60	65	66	13
		24 HR	21	26	30	32	36	38	44	49	52	56	59	59	13
031101	KENTVILLE, NOVA SCOTIA 32 MAIN STREET	1 HR	0	7	20	27	33	36	41	44	49	54	69	82	96
		8 HR	0	9	20	27	33	36	40	43	48	51	65	71	96
		24 HR	0	12	19	26	32	35	39	41	45	48	58	63	96
040103	FREDERICTON, NEW BRUNSWICK 437 ABERDEEN STREET	1 HR	0	8	19	26	30	32	36	40	48	54	67	76	98
		8 HR	0	11	20	25	29	32	35	38	46	51	64	68	98
		24 HR	3	13	20	25	29	30	33	36	41	46	54	56	98
040203	SAINT JOHN, NEW BRUNSWICK MOUNTAIN ROAD	1 HR	0	9	19	26	31	34	38	42	48	52	64	72	99
		8 HR	0	12	20	26	31	34	37	41	46	50	61	65	100
		24 HR	3	14	20	25	30	33	36	39	44	47	54	56	100
040206	SAINT JOHN, NEW BRUNSWICK 189 PRINCE WILLIAM	1 HR	0	8	17	24	31	34	38	41	46	49	59	75	99
		8 HR	0	10	17	24	30	33	37	40	43	47	53	57	99
		24 HR	1	11	18	24	29	32	36	38	41	42	48	50	99
040207	SAINT JOHN, NEW BRUNSWICK 476 LANCASTER AVENUE W.	1 HR	0	13	22	29	35	39	44	48	52	55	69	71	89
		8 HR	0	14	23	28	34	38	43	46	50	54	64	67	89
		24 HR	5	16	23	29	33	36	41	44	48	51	59	61	88
040302	MONCTON, NEW BRUNSWICK 5 THANET STREET	1 HR	0	5	16	24	32	36	41	44	49	55	72	83	91
		8 HR	0	8	17	24	31	35	39	43	48	53	69	73	90
		24 HR	1	11	18	24	29	33	37	40	42	45	55	59	90
040401	FUNDY NAT. PARK, NEW BRUNSWICK HASTINGS TOWER	1 HR	4	27	33	36	40	44	52	61	73	79	103	110	52
		8 HR	15	27	33	37	40	44	52	60	72	78	88	93	51
		24 HR	18	29	34	36	40	44	51	58	65	73	83	83	51
040501	POINT LEPREAU, NEW BRUNSWICK RECREATION AREA	1 HR	0	11	20	27	32	34	38	42	48	54	65	70	95
		8 HR	0	12	21	27	32	34	37	41	47	52	60	63	95
		24 HR	3	14	21	27	31	33	36	38	44	47	54	55	95
040601	BLISSVILLE, NEW BRUNSWICK AIRPORT ROAD	1 HR	1	7	19	26	32	35	38	41	46	51	68	88	100
		8 HR	1	10	19	26	32	34	37	40	44	48	69	75	100
		24 HR	7	12	19	26	31	33	36	37	40	43	58	61	100

OZONE  
PARTS PER BILLION

YEAR / ANNÉE  
2003

OZONE  
PARTIES PAR MILLIARD

STATION	LOCATION EMPLACEMENT	JAN	FEB	MAR	APR	MAY	JUN	JUL	AUG	SEP	OCT	NOV	DEC	MOYENNE ANNUELLE	DEVIATION ÉCART-TYPE
		JAN	FÉV	MAR	AVR	MAI	JUN	JUIL	AOÛT	SEPT	OCT	NOV	DÉC		
010102	ST. JOHN'S, NEWFOUNDLAND AND LABRADOR 354 WATER STREET	27	30	33	33	32	26	27	22	19	21	20	21	26	10
010301	CORNER BROOK, NEWFOUNDLAND AND LABRADOR BROOK STREET	---	---	36	39	32	28	23	19	18	22	26	25	---	---
010401	MOUNT PEARL, NEWFOUNDLAND AND LABRADOR OLD PLACENTIA ROAD	35	37	40	40	39	31	31	26	24	29	29	30	33	9
030118	HALIFAX, NOVA SCOTIA 1657 BARRINGTON STREET	22	26	29	30	25	23	24	15	14	17	16	19	22	11
030310	SYDNEY, NOVA SCOTIA 71 WELTON STREET	26	31	33	34	31	26	22	19	16	19	20	23	25	12
030501	KEJIMKUJIK, NOVA SCOTIA NATIONAL PARK	34	35	38	40	38	38	35	24	24	23	28	32	32	11
030701	AYLESFORD MOUNTAIN, NOVA SCOTIA MOUNTAIN BROW ROAD, KINGS COUNTY	47	41	43	45	41	43	39	28	30	32	31	34	37	10
030801	YARMOUTH, NOVA SCOTIA YARMOUTH WEATHER OFFICE, DAYTON	30	32	35	36	31	33	32	24	20	24	23	27	29	12
030901	PICTOU, NOVA SCOTIA 91 BEACHES ROAD	28	34	37	38	34	32	28	20	20	21	22	25	28	11
031001	SABLE ISLAND, NOVA SCOTIA SABLE ISLAND	---	---	---	---	---	---	---	---	---	---	---	30	---	---
031101	KENTVILLE, NOVA SCOTIA 32 MAIN STREET	32	35	33	35	32	27	25	17	16	18	18	23	26	13
040103	FREDERICTON, NEW BRUNSWICK 437 ABERDEEN STREET	22	28	27	28	29	31	29	19	16	19	18	24	24	11
040203	SAINT JOHN, NEW BRUNSWICK MOUNTAIN ROAD	24	29	32	32	29	29	27	20	16	19	19	23	25	11
040206	SAINT JOHN, NEW BRUNSWICK 189 PRINCE WILLIAM	24	28	30	31	27	29	26	17	16	13	19	24	24	11
040207	SAINT JOHN, NEW BRUNSWICK 476 LANCASTER AVENUE W.	26	33	37	40	30	32	22	26	20	20	---	28	28	12
040302	MONCTON, NEW BRUNSWICK 5 THANET STREET	26	31	32	29	29	28	27	19	16	16	13	---	24	13
040401	FUNDY NAT. PARK, NEW BRUNSWICK HASTINGS TOWER	35	---	---	---	46	46	42	34	32	---	---	32	---	---
040501	POINT LEPREAU, NEW BRUNSWICK RECREATION AREA	28	---	29	31	30	29	28	18	16	21	22	30	26	11
040601	BLISSVILLE, NEW BRUNSWICK AIRPORT ROAD	29	33	32	32	28	28	24	16	15	18	18	24	25	12

OZONE  
PARTS PER BILLION

YEAR / ANNÉE  
2003

OZONE  
PARTIES PAR MILLIARD

STATION	LOCATION EMPLACEMENT	FREQUENCY DISTRIBUTION (CENTILES) DISTRIBUTION EN FRÉQUENCES											DATA AVAILABLE DONNÉES DISPONIBLES		
		MIN	10	30	50	70	80	90	95	98	99	99.9		MAX	
040701	NORTON, NEW BRUNSWICK 308 HWY 124	1 HR	0	6	21	30	36	39	43	48	54	60	76	83	100
		8 HR	0	10	22	29	35	38	42	46	52	58	70	74	100
		24 HR	6	14	22	28	34	36	40	42	46	51	61	62	100
040801	CANTERBURY, NEW BRUNSWICK 487 ROUTE 122	1 HR	2	13	23	30	36	39	44	48	53	55	62	70	100
		8 HR	3	14	23	29	36	39	44	47	52	54	57	60	100
		24 HR	7	16	22	29	35	39	43	45	49	51	54	55	100
040901	ST. ANDREWS, NEW BRUNSWICK BRANDY COVE ROAD	1 HR	4	19	28	34	39	41	46	49	54	58	70	79	100
		8 HR	7	20	27	34	38	41	45	48	53	56	68	70	100
		24 HR	12	21	28	33	38	40	44	47	50	53	56	58	100
041001	CAMPOBELLO ISLAND, NEW BRUNSWICK CAMPOBELLO ISLAND	1 HR	0	12	21	29	37	42	47	51	57	60	67	71	48
		8 HR	2	13	21	29	37	41	46	50	55	57	63	66	48
		24 HR	8	15	21	29	38	41	44	47	49	50	54	55	48
041101	ST. LEONARD, NEW BRUNSWICK 312 CH L'AEROPORT	1 HR	2	15	23	30	37	40	45	50	54	56	65	70	100
		8 HR	4	16	24	30	37	40	45	49	53	56	63	66	100
		24 HR	10	18	23	30	37	39	44	47	50	53	58	59	100
041201	LOWER NEWCASTLE, NEW BRUNSWICK 55 ROUTE 11 HWY	1 HR	1	14	24	31	37	40	45	48	53	56	65	71	96
		8 HR	3	16	24	30	36	39	44	47	51	54	62	66	95
		24 HR	10	18	24	30	35	39	42	45	48	50	55	55	95
050102	MONTRÉAL, QUÉBEC JARDIN BOTANIQUE	1 HR	0	1	9	17	25	30	38	45	56	62	80	94	99
		8 HR	0	3	10	17	24	29	36	43	53	59	78	83	99
		24 HR	0	6	12	17	23	27	33	38	47	51	69	72	99
050103	MONTRÉAL, QUÉBEC 1050 A, BOUL. SAINT-JEAN-BAPTISTE	1 HR	0	3	13	21	29	34	41	47	57	64	84	100	99
		8 HR	0	6	14	21	28	32	39	45	53	60	78	90	99
		24 HR	1	9	16	21	26	30	35	40	47	53	71	73	99
050104	MONTRÉAL, QUÉBEC 1125 RUE ONTARIO EST	1 HR	0	2	9	15	23	28	36	45	56	65	86	104	99
		8 HR	0	4	10	16	22	27	34	42	53	61	86	96	98
		24 HR	1	6	12	16	21	25	30	37	49	54	74	85	98
050109	MONTRÉAL, QUÉBEC 2495 RUE DUNCAN	1 HR	0	2	7	15	23	28	34	41	51	57	76	93	99
		8 HR	1	4	9	15	22	26	32	38	48	53	67	72	99
		24 HR	1	6	11	16	21	24	30	35	41	44	57	60	99
050110	MONTRÉAL, QUÉBEC 11280 BOUL. PIE IX	1 HR	0	3	12	20	28	32	39	48	60	66	85	107	98
		8 HR	0	5	13	20	27	31	37	46	56	63	85	95	99
		24 HR	1	8	15	20	26	29	34	41	52	60	78	80	99
050113	MONTRÉAL, QUÉBEC 1160 BOUL PIE IX	1 HR	0	3	12	21	29	33	41	48	60	67	85	109	95
		8 HR	0	4	14	21	28	32	38	46	57	65	83	96	99
		24 HR	1	8	16	21	27	30	35	41	52	61	78	80	98
050115	MONTRÉAL, QUÉBEC 1001 BOUL DE MAISONNEUVE OUEST	1 HR	0	2	6	10	16	20	25	31	42	48	63	71	100
		8 HR	0	3	7	11	16	19	23	29	39	44	57	62	100
		24 HR	0	4	8	11	15	17	22	26	35	39	52	53	100
050116	MONTRÉAL, QUÉBEC 3161 JOSEPH, VERDUN	1 HR	0	2	10	18	26	31	40	49	59	65	82	98	98
		8 HR	0	4	12	18	26	30	38	46	56	63	74	84	98
		24 HR	1	7	14	19	24	28	33	41	51	55	72	74	98
050119	MONTRÉAL, QUÉBEC FACE AU 1819 RUE VICTORIA	1 HR	0	3	12	20	28	33	40	48	58	64	85	105	95
		8 HR	1	5	14	20	27	31	38	45	55	63	80	90	100
		24 HR	1	9	16	21	26	29	34	40	51	55	73	74	99
050121	MONTRÉAL, QUÉBEC 8361 RUE OCÉANIE - BROSSARD	1 HR	0	3	16	24	31	36	43	51	62	71	85	99	96
		8 HR	0	7	17	24	30	34	41	48	59	69	81	86	100
		24 HR	1	11	19	24	29	32	36	44	54	58	74	76	99
050126	MONTRÉAL, QUÉBEC 20965 CHEMIN SAINTE-MARIE	1 HR	0	5	16	25	33	37	43	50	60	66	83	110	99
		8 HR	0	8	18	25	32	36	41	47	56	63	78	98	99
		24 HR	2	12	20	25	30	33	38	43	52	58	74	77	99
050128	MONTRÉAL, QUÉBEC 90-A RUE HERVÉ-SAINT-MARTIN	1 HR	0	4	16	25	33	37	46	53	63	70	83	103	74
		8 HR	0	7	17	25	32	36	44	50	60	66	81	86	74
		24 HR	1	13	19	24	29	33	39	46	54	61	72	73	74
050129	MONTRÉAL, QUÉBEC 12400 WILFRID-OUELLETTE	1 HR	0	6	16	25	33	37	44	52	62	69	90	107	99
		8 HR	0	9	17	24	32	36	43	49	59	66	88	96	99
		24 HR	2	12	19	24	30	34	39	44	53	62	81	82	99

OZONE PARTS PER BILLION		YEAR / ANNÉE 2003												OZONE PARTIES PAR MILLIARD	
STATION	LOCATION EMPLACEMENT	JAN JAN	FEB FÉV	MAR MAR	APR AVR	MAY MAI	JUN JUN	JUL JUIL	AUG AOÛT	SEP SEPT	OCT OCT	NOV NOV	DEC DÉC	MOYENNE ANNUELLE	DEVIATION ÉCART-TYPE
040701	NORTON, NEW BRUNSWICK 308 HWY 124	29	34	34	36	33	33	31	21	18	19	20	26	28	14
040801	CANTERBURY, NEW BRUNSWICK 487 ROUTE 122	32	38	37	42	36	31	24	18	19	21	23	30	29	12
040901	ST. ANDREWS, NEW BRUNSWICK BRANDY COVE ROAD	36	39	40	42	37	38	31	24	25	27	27	31	33	11
041001	CAMPOBELLO ISLAND, NEW BRUNSWICK CAMPOBELLO ISLAND	---	---	---	41	38	35	28	20	18	---	---	---	---	---
041101	ST. LEONARD, NEW BRUNSWICK 312 CH L'AEROPORT	34	38	40	43	37	33	27	21	21	21	21	29	30	12
041201	LOWER NEWCASTLE, NEW BRUNSWICK 55 ROUTE 11 HWY	31	---	40	42	35	31	27	20	22	25	25	28	30	12
050102	MONTRÉAL, QUÉBEC JARDIN BOTANIQUE	15	16	16	26	22	32	28	21	17	10	11	11	19	15
050103	MONTRÉAL, QUÉBEC 1050 A, BOUL. SAINT-JEAN-BAPTISTE	19	22	21	31	26	33	29	23	20	12	13	14	22	15
050104	MONTRÉAL, QUÉBEC 1125 RUE ONTARIO EST	13	15	16	23	21	32	28	20	15	10	10	10	18	14
050109	MONTRÉAL, QUÉBEC 2495 RUE DUNCAN	14	15	14	23	22	28	24	18	16	9	11	10	17	13
050110	MONTRÉAL, QUÉBEC 11280 BOUL. PIE IX	18	21	19	27	22	34	31	23	19	13	14	14	21	15
050113	MONTRÉAL, QUÉBEC 1160 BOUL PIE IX	19	21	19	29	24	35	31	25	20	13	14	14	22	15
050115	MONTRÉAL, QUÉBEC 1001 BOUL DE MAISONNEUVE OUEST	10	11	10	17	14	21	19	13	11	7	8	8	12	10
050116	MONTRÉAL, QUÉBEC 3161 JOSEPH, VERDUN	17	18	18	26	23	33	30	24	19	11	12	11	20	15
050119	MONTRÉAL, QUÉBEC FACE AU 1819 RUE VICTORIA	19	22	21	29	24	33	30	23	20	12	13	13	22	15
050121	MONTRÉAL, QUÉBEC 8361 RUE OCÉANIE - BROSSARD	22	24	24	33	27	37	33	26	23	15	15	15	24	15
050126	MONTRÉAL, QUÉBEC 20965 CHEMIN SAINTE-MARIE	23	25	25	33	27	37	32	27	22	16	16	18	25	15
050128	MONTRÉAL, QUÉBEC 90-A RUE HERVÉ-SAINT-MARTIN	20	21	19	30	27	36	31	24	22	---	---	---	---	---
050129	MONTRÉAL, QUÉBEC 12400 WILFRID-OUELLETTE	23	26	24	34	28	38	33	26	21	16	16	20	25	15

OZONE  
PARTS PER BILLION

YEAR / ANNÉE  
2003

OZONE  
PARTIES PAR MILLIARD

STATION	LOCATION EMPLACEMENT	FREQUENCY DISTRIBUTION (CENTILES) DISTRIBUTION EN FRÉQUENCES											DATA AVAILABLE DONNÉES DISPONIBLES		
		MIN	10	30	50	70	80	90	95	98	99	99.9		MAX	
050204	HULL, QUÉBEC 255 ST-RÉDEMPTEUR, HULL	1 HR	0	3	15	23	30	35	41	49	58	64	87	103	90
		8 HR	0	6	16	22	29	33	39	46	55	60	83	94	94
		24 HR	0	10	17	23	28	31	36	41	50	55	68	74	93
050308	QUÉBEC, QUÉBEC 600 RUE DES SABLES	1 HR	0	4	13	20	27	32	36	41	48	55	71	82	94
		8 HR	0	6	14	20	26	30	34	38	44	50	65	70	98
		24 HR	2	10	15	20	25	28	32	35	38	42	53	56	97
050309	QUÉBEC, QUÉBEC 1352 RANG ST-ANGE, STE-FOY	1 HR	0	5	16	24	31	35	41	46	53	60	77	92	96
		8 HR	0	8	17	24	30	34	39	43	49	54	72	77	100
		24 HR	2	12	18	24	30	33	36	39	43	45	53	56	100
050310	QUÉBEC, QUÉBEC 1150 BOUL. RENÉ-LÉVESQUE O.	1 HR	0	4	14	22	29	33	38	43	51	57	76	81	95
		8 HR	0	7	15	21	28	32	37	41	48	53	70	76	99
		24 HR	2	11	17	22	27	30	34	37	42	47	60	62	99
050404	SHERBROOKE, QUÉBEC 655, RUE PAPINEAU	1 HR	0	3	11	18	24	27	31	33	36	41	59	61	26
		8 HR	1	5	13	18	23	27	30	31	34	35	45	48	27
		24 HR	3	8	14	18	22	24	27	29	31	32	34	34	27
050504	SAGUENAY, QUEBEC 789 BOUL DES ÉTUDIANTS, CHICOUTIMI	1 HR	0	7	17	24	31	34	39	43	48	53	72	91	96
		8 HR	1	10	18	24	30	33	38	41	44	49	69	79	100
		24 HR	2	13	18	24	29	32	36	38	40	42	62	67	99
050604	ROUYN, QUÉBEC 1570 RUE PARADIS	1 HR	2	12	19	24	28	30	32	33	34	35	37	37	16
		8 HR	5	13	19	24	28	29	31	32	33	34	35	35	17
		24 HR	11	15	19	23	27	29	30	31	31	32	34	34	16
050801	TROIS-RIVIÈRES, QUÉBEC FACE AU 678 RUE HART	1 HR	0	4	13	21	28	32	37	42	51	60	88	99	96
		8 HR	1	7	14	21	27	30	35	40	48	55	82	90	100
		24 HR	1	10	16	21	26	29	33	36	41	46	68	72	100
051501	ST. ZÉPHIRIN, QUÉBEC 701 RANG SAINT-MICHEL	1 HR	0	10	20	27	34	37	43	48	56	64	86	99	94
		8 HR	1	12	21	27	33	36	41	46	54	60	81	90	98
		24 HR	5	15	22	27	32	35	39	42	47	52	71	74	97
052001	CHARETTE, QUÉBEC AU NORD DU 170 2È RANG	1 HR	0	8	19	26	33	36	41	45	53	58	82	98	95
		8 HR	1	10	19	26	33	36	40	44	49	54	74	86	99
		24 HR	2	13	19	25	33	35	38	42	45	46	62	67	99
052201	SAINT-SIMON, QUÉBEC DERRIÈRE LE 83, 4E RANG EST	1 HR	0	5	16	24	31	35	41	46	54	60	75	86	94
		8 HR	0	7	16	23	30	34	39	43	50	56	70	75	98
		24 HR	3	11	18	23	29	32	37	40	45	48	61	63	97
052301	SAINT-FAUSTIN, QUÉBEC CHEMIN DU LAC (CARIBOU)	1 HR	1	17	26	32	37	41	46	51	57	62	86	104	94
		8 HR	2	18	26	32	37	40	45	50	56	60	87	95	98
		24 HR	8	20	27	32	37	40	44	49	54	55	75	80	97
052401	LA PÊCHE, QUÉBEC LAC PHILIPPE - MASHAM	1 HR	0	11	22	29	35	39	45	51	59	64	86	96	93
		8 HR	1	13	22	29	34	38	44	49	56	61	83	90	97
		24 HR	4	16	23	29	34	37	41	46	51	56	68	73	96
052601	VARENNES, QUÉBEC 4744 MONTÉE BARONIE	1 HR	0	5	16	24	31	35	41	48	57	66	82	102	93
		8 HR	0	8	17	24	30	34	39	45	53	59	76	87	97
		24 HR	2	12	19	24	29	32	36	40	47	52	65	67	97
053201	LA DORÉ, QUÉBEC ROUTE 167- LA DORÉ	1 HR	0	10	20	27	33	37	41	45	51	56	70	79	95
		8 HR	1	12	20	27	33	36	40	44	49	55	69	74	99
		24 HR	6	14	20	26	32	35	39	42	46	49	60	64	99
053301	DESCHAMBAULT, QUÉBEC 334, 3 E RANG - DESHAMBAULT	1 HR	0	5	16	24	31	35	41	45	52	59	83	88	90
		8 HR	0	8	17	24	30	34	38	43	48	54	72	80	94
		24 HR	3	12	18	24	30	32	36	39	42	43	50	54	94
053401	STE-CATH DE-LA-J-CARTIER, QUÉBEC FACE AU 56 LAURIER	1 HR	0	3	13	23	31	35	40	44	50	54	65	77	94
		8 HR	0	5	14	22	30	33	38	42	46	50	61	64	98
		24 HR	3	10	16	22	29	32	35	38	40	42	43	44	98
053501	SAINT-FRANÇOIS, QUÉBEC FACE AU 198, ROYALE ÎLE D'ORLÉANS	1 HR	0	15	23	30	35	38	42	46	52	59	77	82	95
		8 HR	1	16	24	29	35	38	41	44	49	56	73	76	98
		24 HR	5	19	24	29	34	37	40	42	45	49	69	71	98
053601	N.-D.-DU-ROSAIRE, QUÉBEC RANG ST-LOUIS	1 HR	1	16	25	31	36	40	45	49	54	58	71	81	94
		8 HR	4	17	25	31	36	39	45	48	53	57	69	72	98
		24 HR	11	18	25	31	36	39	43	47	51	55	64	66	98

OZONE PARTS PER BILLION		YEAR / ANNÉE 2003												OZONE PARTIES PAR MILLIARD	
STATION	LOCATION EMPLACEMENT	JAN JAN	FEB FÉV	MAR MAR	APR AVR	MAY MAI	JUN JUN	JUL JUIL	AUG AOÛT	SEP SEPT	OCT OCT	NOV NOV	DEC DÉC	MOYENNE ANNUELLE	DEVIATION ÉCART-TYPE
050204	HULL, QUÉBEC 255 ST-RÉDEMPTEUR, HULL	21	21	24	33	27	34	29	27	21	13	13	14	23	15
050308	QUÉBEC, QUÉBEC 600 RUE DES SABLES	18	23	21	26	28	29	24	19	16	13	14	16	21	13
050309	QUÉBEC, QUÉBEC 1352 RANG ST-ANGE, STE-FOY	25	29	28	32	31	31	25	20	16	15	15	20	24	14
050310	QUÉBEC, QUÉBEC 1150 BOUL. RENÉ-LÉVESQUE O.	20	23	23	29	31	31	25	20	17	14	15	18	22	13
050404	SHERBROOKE, QUÉBEC 655, RUE PAPINEAU	---	---	---	---	---	---	---	---	---	17	17	18	---	---
050504	SAGUENAY, QUÉBEC 789 BOUL DES ÉTUDIANTS, CHICOUTIMI	22	27	30	32	32	30	22	19	17	17	20	22	24	12
050604	ROUYN, QUÉBEC 1570 RUE PARADIS	---	---	---	---	---	---	---	---	---	---	22	24	---	---
050801	TROIS-RIVIÈRES, QUÉBEC FACE AU 678 RUE HART	19	23	22	29	26	32	26	20	18	13	14	15	21	13
051501	ST. ZÉPHIRIN, QUÉBEC 701 RANG SAINT-MICHEL	26	33	33	37	31	36	28	23	23	18	19	23	27	13
052001	CHARETTE, QUÉBEC AU NORD DU 170 2È RANG	29	33	32	38	33	32	21	18	18	17	18	23	26	13
052201	SAINT-SIMON, QUÉBEC DERRIÈRE LE 83, 4È RANG EST	22	29	29	34	27	32	25	20	19	14	14	18	24	14
052301	SAINT-FAUSTIN, QUÉBEC CHEMIN DU LAC (CARIBOU)	33	36	39	43	37	38	32	28	26	23	23	28	32	11
052401	LA PÊCHE, QUÉBEC LAC PHILIPPE - MASHAM	29	32	36	40	32	36	30	26	25	20	20	22	29	13
052601	VARENNES, QUÉBEC 4744 MONTÉE BARONIE	23	27	27	33	28	35	30	23	22	15	16	18	24	14
053201	LA DORÉ, QUÉBEC ROUTE 167- LA DORÉ	29	31	36	36	33	32	20	19	18	19	22	24	27	12
053301	DESCHAMBAULT, QUÉBEC 334, 3 È RANG - DESHAMBAULT	27	30	29	33	30	29	23	18	18	16	17	21	24	13
053401	STE-CATH DE-LA-J-CARTIER, QUÉBEC FACE AU 56 LAURIER	26	31	28	31	29	25	18	15	13	13	16	23	22	14
053501	SAINT-FRANÇOIS, QUÉBEC FACE AU 198, ROYALE ÎLE D'ORLÉANS	29	34	34	38	36	36	29	24	23	21	22	26	29	11
053601	N.-D.-DU-ROSAIRE, QUÉBEC RANG ST-LOUIS	32	37	37	42	36	38	28	21	23	23	23	29	31	11

OZONE  
PARTS PER BILLION

YEAR / ANNÉE  
2003

OZONE  
PARTIES PAR MILLIARD

STATION	LOCATION EMPLACEMENT	FREQUENCY DISTRIBUTION (CENTILES) DISTRIBUTION EN FRÉQUENCES											DATA AVAILABLE DONNÉES DISPONIBLES		
		MIN	10	30	50	70	80	90	95	98	99	99.9		MAX	
053701	ST-HILAIRE-DE-DORSET, QUÉBEC RANG DORSET	1 HR	1	20	28	33	39	42	48	52	58	62	74	79	95
		8 HR	5	21	29	33	38	42	48	52	57	61	70	74	99
		24 HR	11	22	29	33	38	41	47	51	55	58	63	64	99
053801	TINGWICK, QUÉBEC CHEMIN RADAR ET WARWICK	1 HR	1	17	26	31	37	41	46	52	58	63	77	88	95
		8 HR	2	18	26	31	37	40	46	51	57	62	74	82	99
		24 HR	5	20	27	31	36	39	45	49	55	58	70	71	99
053901	LAC-ÉDOUARD, QUÉBEC DERRIÈRE L'HÔPITAL VILLAGE	1 HR	0	6	19	27	34	37	42	45	51	56	79	89	95
		8 HR	0	10	19	26	33	35	40	44	49	53	75	80	99
		24 HR	4	13	20	26	31	34	38	40	44	48	65	70	99
054401	ST. ANICET, QUÉBEC 1128 DE LA GUERRE	1 HR	0	11	23	30	36	40	47	54	65	74	89	999	94
		8 HR	1	12	23	30	35	39	45	53	63	72	88	95	98
		24 HR	2	17	25	29	34	37	41	49	59	67	82	84	97
054501	L' ASSOMPTION, QUÉBEC 801 ST-ÉTIENNE	1 HR	0	4	14	23	31	34	40	45	55	61	81	100	94
		8 HR	0	7	15	23	30	33	38	43	51	58	80	87	98
		24 HR	2	11	18	23	28	31	35	38	44	50	68	70	98
054801	STUKELY-SUD, QUÉBEC CHEMIN MONTBEL	1 HR	1	18	26	32	38	42	48	53	60	66	78	83	91
		8 HR	4	19	27	32	37	41	47	53	59	65	75	78	95
		24 HR	8	21	27	32	37	41	46	52	57	62	69	71	95
054901	LA PATRIE, QUÉBEC RANG PETIT CANADA OUEST	1 HR	1	16	26	32	38	41	47	51	56	63	76	82	95
		8 HR	3	17	26	31	37	41	46	50	55	60	74	75	98
		24 HR	9	20	26	31	36	40	45	49	53	55	65	67	98
055001	MT-SAINT-MICHEL, QUÉBEC 215 4 IÈME RANG GRAVEL	1 HR	0	8	18	26	32	36	40	44	50	54	67	75	94
		8 HR	1	9	18	26	32	35	39	43	48	53	61	71	98
		24 HR	5	12	18	25	31	34	38	41	45	47	50	55	97
055201	LEMIEUX, QUÉBEC CRANBERRY FARM	1 HR	0	4	14	23	31	35	39	44	49	53	65	82	94
		8 HR	0	6	14	22	30	33	37	41	46	50	61	74	99
		24 HR	4	9	16	22	28	31	36	39	42	44	56	58	99
055301	L'ACADIE, QUÉBEC FERME EXP., 1134 ROUTE 219	1 HR	0	9	20	27	33	37	44	50	58	64	80	98	91
		8 HR	0	11	21	27	32	36	41	47	55	60	76	82	95
		24 HR	3	15	22	27	31	34	38	42	50	54	66	67	94
060101	OTTAWA, ONTARIO 88 SLATER ST.	1 HR	1	3	10	16	22	26	31	36	42	46	65	74	98
		8 HR	1	5	11	16	21	25	29	34	39	43	59	65	99
		24 HR	2	7	12	16	21	24	28	31	35	38	48	52	99
060104	OTTAWA, ONTARIO RIDEAU & WURTEMBERG	1 HR	0	5	16	24	31	36	44	50	59	64	88	104	92
		8 HR	0	8	17	24	31	35	42	47	56	60	85	95	92
		24 HR	2	11	18	24	30	34	39	43	50	55	72	77	92
060204	WINDSOR, ONTARIO 467 UNIVERSITY AVE. WEST	1 HR	0	3	11	20	30	36	46	55	67	76	99	111	97
		8 HR	0	5	13	21	29	34	44	52	62	70	92	102	97
		24 HR	1	8	15	22	29	33	39	45	53	56	64	67	97
060211	WINDSOR, ONTARIO COLLEGE & SOUTH ST.	1 HR	0	4	11	19	29	36	47	58	70	81	112	123	98
		8 HR	0	5	13	20	28	35	45	53	65	75	104	112	99
		24 HR	0	8	14	21	29	33	39	46	54	63	75	76	99
060302	KINGSTON, ONTARIO 133 DALTON AVENUE	1 HR	0	2	14	24	32	37	43	52	63	72	93	110	99
		8 HR	0	6	16	23	30	35	41	49	59	68	91	101	99
		24 HR	3	12	18	22	28	31	37	43	51	59	75	78	99
060410	TORONTO, ONTARIO LAWRENCE & KENNEDY	1 HR	0	3	11	20	29	34	42	50	61	70	102	112	99
		8 HR	0	5	13	20	28	33	40	47	57	66	91	98	99
		24 HR	2	9	15	20	26	30	37	42	48	54	67	68	98
060415	TORONTO, ONTARIO QUEENSWAY W & HURONTARIO	1 HR	2	6	14	23	32	37	45	54	66	76	100	110	97
		8 HR	2	9	16	23	30	36	42	50	62	70	97	100	98
		24 HR	3	12	19	23	29	33	38	44	53	56	83	86	97
060421	TORONTO, ONTARIO YONGE ST. & FINCH AVE.	1 HR	2	4	13	23	31	36	43	50	61	69	98	112	98
		8 HR	3	7	15	23	30	34	41	47	58	67	93	97	98
		24 HR	3	9	17	23	29	31	37	43	51	60	73	73	98
060424	TORONTO, ONTARIO BAY & WELLESLEY	1 HR	0	4	13	21	30	36	44	53	65	75	104	115	99
		8 HR	0	7	15	22	29	34	42	50	62	70	96	106	99
		24 HR	2	10	17	22	28	32	38	46	54	60	76	79	99



OZONE PARTS PER BILLION		YEAR / ANNÉE 2003												OZONE PARTIES PAR MILLIARD	
STATION	LOCATION EMPLACEMENT	JAN JAN	FEB FÉV	MAR MAR	APR AVR	MAY MAI	JUN JUN	JUL JUIL	AUG AOÛT	SEP SEPT	OCT OCT	NOV NOV	DEC DÉC	MOYENNE ANNUELLE	DEVIATION ÉCART-TYPE
053701	ST-HILAIRE-DE-DORSET, QUÉBEC RANG DORSET	32	37	40	45	38	41	34	28	28	27	27	31	34	11
053801	TINGWICK, QUÉBEC CHEMIN RADAR ET WARWICK	29	35	37	42	36	41	34	28	28	23	24	28	32	12
053901	LAC-ÉDOUARD, QUÉBEC DERRIÈRE L'HÔPITAL VILLAGE	28	32	34	35	30	29	21	18	18	19	22	25	26	13
054401	ST. ANICET, QUÉBEC 1128 DE LA GUERRE	30	31	36	37	32	41	35	30	26	21	18	23	30	18
054501	L' ASSOMPTION, QUÉBEC 801 ST-ÉTIENNE	22	25	24	32	27	32	28	22	20	15	15	16	23	14
054801	STUKELY-SUD, QUÉBEC CHEMIN MONTBEL	32	35	39	44	36	40	35	29	29	25	24	27	33	12
054901	LA PATRIE, QUÉBEC RANG PETIT CANADA OUEST	32	37	40	45	35	35	31	25	23	24	26	29	32	12
055001	MT-SAINT-MICHEL, QUÉBEC 215 4 IÈME RANG GRAVEL	30	33	35	38	31	26	19	16	16	16	20	23	25	13
055201	LEMIEUX, QUÉBEC CRANBERRY FARM	26	31	31	32	11	12	23	22	21	18	21	24	23	13
055301	L'ACADIE, QUÉBEC FERME EXP., 1134 ROUTE 219	26	29	31	36	29	36	31	27	25	18	17	20	27	13
060101	OTTAWA, ONTARIO 88 SLATER ST.	15	17	17	24	19	24	22	20	15	10	10	12	17	11
060104	OTTAWA, ONTARIO RIDEAU & WURTEMBERG	21	23	28	36	30	36	30	27	21	15	14	16	25	15
060204	WINDSOR, ONTARIO 467 UNIVERSITY AVE. WEST	14	16	20	25	29	34	38	33	27	16	12	11	23	17
060211	WINDSOR, ONTARIO COLLEGE & SOUTH ST.	12	9	20	30	28	36	39	32	27	16	13	12	23	18
060302	KINGSTON, ONTARIO 133 DALTON AVENUE	20	22	26	32	26	33	32	26	23	16	16	17	24	16
060410	TORONTO, ONTARIO LAWRENCE & KENNEDY	14	16	22	28	28	34	31	26	23	15	12	14	22	16
060415	TORONTO, ONTARIO QUEENSWAY W & HURONTARIO	17	19	23	30	28	35	32	30	31	21	15	16	25	16
060421	TORONTO, ONTARIO YONGE ST. & FINCH AVE.	20	21	24	30	28	37	33	28	20	15	13	15	24	16
060424	TORONTO, ONTARIO BAY & WELLESLEY	17	17	23	29	28	38	35	31	24	14	12	14	24	16

OZONE  
PARTS PER BILLION

YEAR / ANNÉE  
2003

OZONE  
PARTIES PAR MILLIARD

STATION	LOCATION EMPLACEMENT	FREQUENCY DISTRIBUTION (CENTILES) DISTRIBUTION EN FRÉQUENCES											DATA AVAILABLE DONNÉES DISPONIBLES		
		MIN	10	30	50	70	80	90	95	98	99	99.9		MAX	
060428	TORONTO, ONTARIO 525 MAIN ST. N. BRAMPTON	1 HR	0	3	15	25	33	37	44	54	65	77	98	111	99
		8 HR	1	6	17	24	32	35	42	51	63	72	96	99	99
		24 HR	2	10	19	25	30	33	39	46	56	66	81	82	99
060429	TORONTO, ONTARIO 185 JUDSON STREET	1 HR	0	3	9	17	25	31	39	45	55	61	82	93	95
		8 HR	0	5	11	18	24	29	36	42	49	56	69	81	94
		24 HR	2	8	14	18	23	26	32	37	41	43	48	50	94
060430	TORONTO, ONTARIO 125 RESOURCES ROAD	1 HR	0	3	7	15	24	30	40	48	60	67	92	104	98
		8 HR	2	4	10	16	23	29	37	44	55	62	85	95	97
		24 HR	2	7	12	17	22	26	33	38	46	50	59	61	97
060512	HAMILTON, ONTARIO ELGIN & KELLY	1 HR	0	2	12	20	28	33	42	51	64	72	95	101	99
		8 HR	0	5	13	20	27	32	40	49	61	69	92	96	99
		24 HR	0	7	15	21	26	30	36	44	56	61	81	82	99
060513	HAMILTON, ONTARIO VICKERS RD. & EAST 18TH. ST.	1 HR	1	8	19	27	35	40	49	59	72	80	107	114	98
		8 HR	2	11	20	27	34	38	47	56	69	78	103	106	98
		24 HR	3	14	22	27	32	36	43	53	63	72	90	91	98
060607	SUDBURY, ONTARIO 100 RAMSEY LAKE RD.	1 HR	0	13	22	28	34	37	44	51	61	68	85	95	98
		8 HR	1	15	22	28	33	37	43	49	58	67	84	86	99
		24 HR	4	17	23	27	32	35	40	45	55	63	78	79	98
060707	SAULT STE. MARIE, ONTARIO 331 PATRICK ST.	1 HR	0	7	18	27	35	40	45	51	57	62	77	89	87
		8 HR	1	10	19	26	34	39	44	49	55	59	70	71	87
		24 HR	4	14	20	26	32	36	41	45	50	57	63	64	87
060807	THUNDER BAY, ONTARIO 615 JAMES STREET SOUTH	1 HR	0	5	18	27	35	39	43	48	53	58	71	78	93
		8 HR	0	9	19	26	34	37	41	45	50	55	68	75	93
		24 HR	3	15	21	25	30	34	38	41	46	49	65	65	93
060903	LONDON, ONTARIO 900 Highbury Avenue	1 HR	0	6	17	25	34	39	49	57	68	75	99	109	95
		8 HR	0	9	18	25	33	38	46	54	64	71	95	104	95
		24 HR	3	12	20	26	32	36	42	47	54	59	83	83	95
061004	SARNIA, ONTARIO FRONT ST. AT C.N. TRACKS	1 HR	0	6	17	24	31	34	42	50	61	68	96	110	96
		8 HR	1	9	18	24	30	34	39	47	56	62	87	96	96
		24 HR	3	11	19	24	29	33	38	42	47	53	63	65	95
061104	PETERBOROUGH, ONTARIO 10 HOSPITAL DRIVE	1 HR	0	10	22	29	36	41	47	54	65	75	107	120	99
		8 HR	1	13	23	29	36	40	46	52	62	72	102	106	99
		24 HR	2	15	24	29	35	38	43	48	56	65	89	90	98
061201	CORNWALL, ONTARIO BEDFORD & THIRD ST.	1 HR	0	5	18	26	32	37	44	53	63	72	97	109	98
		8 HR	0	8	19	25	31	35	43	51	61	68	95	103	98
		24 HR	0	11	21	25	30	33	38	47	58	63	88	90	98
061302	ST. CATHARINES, ONTARIO ARGYLE CRESCENT	1 HR	0	4	16	24	32	37	47	56	67	76	96	107	98
		8 HR	0	7	17	24	30	36	45	53	63	72	94	98	98
		24 HR	1	11	19	25	29	33	40	47	57	64	83	84	96
061502	KITCHENER, ONTARIO WEST AVE. & HOMEWOOD	1 HR	0	5	19	27	36	40	49	57	68	77	100	109	99
		8 HR	1	9	20	28	35	39	46	54	64	73	97	104	99
		24 HR	2	13	22	28	33	37	42	48	56	66	84	84	99
061603	OAKVILLE, ONTARIO 8TH LINE/GLENASHTON DR.; HALTON RESERVE	1 HR	0	8	18	26	36	42	53	63	77	86	108	114	58
		8 HR	1	10	19	26	35	41	51	60	74	82	105	107	58
		24 HR	2	12	22	28	33	38	46	56	66	79	88	89	57
061701	OSHAWA, ONTARIO RITSON RD. & OLIVE AVE.	1 HR	1	4	15	24	32	36	41	46	57	65	98	107	99
		8 HR	2	8	17	24	31	34	39	44	53	61	89	94	99
		24 HR	2	11	19	23	29	32	37	41	49	54	63	64	99
061802	GUELPH, ONTARIO 70 DIVISION STREET; EXHIBITION PARK	1 HR	0	5	16	24	31	35	42	51	62	71	95	102	97
		8 HR	0	7	18	24	30	34	40	48	58	67	90	97	97
		24 HR	2	12	19	24	29	32	36	43	51	56	75	76	96
062001	NORTH BAY, ONTARIO CHIPPEWA ST.	1 HR	0	7	19	27	34	39	45	52	62	68	86	89	97
		8 HR	0	10	19	26	33	38	43	50	60	66	81	86	96
		24 HR	6	14	20	26	32	36	41	45	55	65	76	78	96
062201	MERLIN, ONTARIO MOE WATER PUMP STN.	1 HR	0	10	20	27	35	40	50	60	73	80	106	120	99
		8 HR	0	12	21	27	34	40	48	58	69	76	103	109	99
		24 HR	2	15	22	28	33	37	45	53	59	69	86	88	99

OZONE PARTS PER BILLION		YEAR / ANNÉE 2003												OZONE PARTIES PAR MILLIARD	
STATION	LOCATION EMPLACEMENT	JAN JAN	FEB FÉV	MAR MAR	APR AVR	MAY MAI	JUN JUN	JUL JUIL	AUG AOÛT	SEP SEPT	OCT OCT	NOV NOV	DEC DÉC	MOYENNE ANNUELLE	DEVIATION ÉCART-TYPE
060428	TORONTO, ONTARIO 525 MAIN ST. N. BRAMPTON	23	23	25	31	30	38	36	30	21	16	13	15	25	16
060429	TORONTO, ONTARIO 185 JUDSON STREET	16	17	20	25	25	27	25	24	20	11	11	12	19	14
060430	TORONTO, ONTARIO 125 RESOURCES ROAD	14	15	19	24	24	28	27	22	19	11	9	10	19	15
060512	HAMILTON, ONTARIO ELGIN & KELLY	14	16	22	30	25	33	33	28	22	13	11	13	22	16
060513	HAMILTON, ONTARIO VICKERS RD. & EAST 18TH. ST.	23	25	29	34	30	43	42	33	28	21	16	19	28	17
060607	SUDBURY, ONTARIO 100 RAMSEY LAKE RD.	26	24	31	34	33	38	34	30	26	22	22	23	28	13
060707	SAULT STE. MARIE, ONTARIO 331 PATRICK ST.	27	22	29	36	32	31	29	25	24	19	19	---	27	15
060807	THUNDER BAY, ONTARIO 615 JAMES STREET SOUTH	29	21	30	32	31	28	28	26	24	19	21	---	26	14
060903	LONDON, ONTARIO 900 Highbury Avenue	20	20	27	35	32	38	38	32	29	18	16	15	27	16
061004	SARNIA, ONTARIO FRONT ST. AT C.N. TRACKS	21	19	22	27	29	34	36	31	29	17	16	16	25	14
061104	PETERBOROUGH, ONTARIO 10 HOSPITAL DRIVE	25	29	35	40	34	42	36	32	26	20	17	21	30	15
061201	CORNWALL, ONTARIO BEDFORD & THIRD ST.	24	23	28	32	28	39	34	30	24	17	16	17	26	15
061302	ST. CATHARINES, ONTARIO ARGYLE CRESCENT	18	20	25	32	32	37	35	30	24	18	14	18	25	17
061502	KITCHENER, ONTARIO WEST AVE. & HOMEWOOD	24	25	30	35	35	42	37	31	26	18	15	19	28	17
061603	OAKVILLE, ONTARIO 8TH LINE/GLENASHTON DR.; HALTON RESERVE	---	---	---	---	---	41	40	34	30	24	16	18	---	---
061701	OSHAWA, ONTARIO RITSON RD. & OLIVE AVE.	23	23	25	32	26	33	30	28	21	15	14	17	24	15
061802	GUELPH, ONTARIO 70 DIVISION STREET; EXHIBITION PARK	25	25	23	23	28	39	31	27	23	16	15	19	24	15
062001	NORTH BAY, ONTARIO CHIPPEWA ST.	25	25	30	36	31	35	33	27	22	19	19	20	27	15
062201	MERLIN, ONTARIO MOE WATER PUMP STN.	20	22	30	32	31	42	45	36	33	24	17	19	29	16

OZONE  
PARTS PER BILLION

YEAR / ANNÉE  
2003

OZONE  
PARTIES PAR MILLIARD

STATION	LOCATION EMPLACEMENT	FREQUENCY DISTRIBUTION (CENTILES) DISTRIBUTION EN FRÉQUENCES											DATA AVAILABLE DONNÉES DISPONIBLES		
		MIN	10	30	50	70	80	90	95	98	99	99.9		MAX	
062501	TIVERTON, ONTARIO BRUCE NUCLEAR VISITOR CTR	1 HR	0	17	26	32	39	44	51	58	70	78	98	135	96
		8 HR	1	17	26	32	39	43	50	56	67	75	96	106	96
		24 HR	3	19	27	33	39	43	47	52	60	71	88	89	96
062601	SIMCOE, ONTARIO EXPERIMENTAL FARM	1 HR	0	16	25	32	39	45	55	64	76	85	108	115	97
		8 HR	1	17	26	32	39	44	53	62	74	83	105	107	96
		24 HR	4	20	28	32	38	42	49	57	67	79	94	96	97
063001	BURLINGTON, ONTARIO HWY 2 & NORTH SHORE BLVD.	1 HR	0	2	12	21	31	37	45	51	63	71	93	104	99
		8 HR	0	5	13	21	30	35	42	49	58	66	85	94	99
		24 HR	1	8	16	22	28	32	39	44	50	57	69	71	98
063201	STOUFFVILLE, ONTARIO HWY 47 & HWY 48	1 HR	1	11	21	29	36	40	47	54	65	74	98	107	99
		8 HR	1	13	22	29	35	39	45	52	63	70	89	93	99
		24 HR	3	15	23	29	35	38	43	48	56	65	74	75	99
063301	DORSET, ONTARIO HWY 117 & PAINT LAKE ROAD	1 HR	0	11	23	31	37	41	47	53	60	67	81	95	94
		8 HR	0	13	23	31	37	40	46	51	58	63	76	84	94
		24 HR	1	17	24	30	36	39	42	46	50	54	57	60	93
063701	GRAND BEND, ONTARIO HWY 21 & COUNTY RD 83	1 HR	0	14	23	30	37	41	46	53	62	69	96	131	97
		8 HR	1	16	24	30	37	40	45	51	58	65	93	100	97
		24 HR	4	18	26	31	36	38	42	45	51	56	75	75	97
064001	ELA, ONTARIO EXP. LAKES AREA	1 HR	1	17	25	31	36	39	44	49	54	58	68	76	97
		8 HR	1	18	25	31	36	39	43	48	53	57	67	71	97
		24 HR	4	19	25	31	35	38	42	46	50	52	64	64	97
064101	ALGOMA, ONTARIO ALGOMA	1 HR	2	19	27	32	37	40	47	54	64	70	93	99	98
		8 HR	5	21	27	32	36	40	46	53	64	68	89	95	98
		24 HR	9	22	27	32	36	40	44	51	61	63	84	86	98
064401	EGBERT, ONTARIO EGBERT	1 HR	1	10	21	27	33	37	43	49	59	68	82	90	99
		8 HR	1	12	21	27	33	36	41	47	57	64	79	85	99
		24 HR	1	14	22	27	32	35	39	44	52	58	69	70	99
065001	BARRIE, ONTARIO 85 PERRY STREET	1 HR	0	2	14	23	31	36	42	49	60	67	87	94	98
		8 HR	0	6	15	22	30	34	41	47	56	62	84	91	98
		24 HR	1	10	17	22	28	31	37	43	49	54	63	65	98
065101	NEWMARKET, ONTARIO EAGLE ST. & McCAFFREY RD.	1 HR	1	8	22	30	37	41	47	55	66	74	94	106	98
		8 HR	2	12	23	30	36	40	45	52	63	72	89	92	98
		24 HR	2	15	25	29	34	37	42	49	56	61	80	81	98
065201	PARRY SOUND, ONTARIO 7 BAY STREET	1 HR	0	11	22	29	37	43	51	59	69	78	99	103	74
		8 HR	0	13	22	29	37	42	50	57	66	76	89	96	74
		24 HR	3	16	23	29	36	40	46	54	59	65	86	86	74
065301	PORT STANLEY, ONTARIO 43665 DEXTER LINE	1 HR	0	16	26	33	41	46	56	66	77	88	114	129	97
		8 HR	3	18	27	33	40	45	54	63	74	85	108	118	97
		24 HR	8	21	28	33	40	44	50	57	67	76	96	98	97
065401	BELLEVILLE, ONTARIO 2 SIDNEY STREET	1 HR	2	10	21	30	38	43	51	60	73	82	113	149	99
		8 HR	3	12	22	30	38	42	49	58	71	81	111	123	99
		24 HR	4	15	24	30	36	40	45	54	63	73	98	102	99
070118	WINNIPEG, MANITOBA JEFFERSON & SCOTIA	1 HR	0	5	15	22	29	34	40	47	53	57	65	68	95
		8 HR	0	8	16	22	28	32	39	44	50	53	62	64	99
		24 HR	2	12	17	22	27	31	36	39	43	46	53	54	100
070119	WINNIPEG, MANITOBA 65 ELLEN STREET	1 HR	0	5	13	19	27	31	38	44	49	53	64	70	95
		8 HR	0	7	14	19	26	30	36	41	46	49	57	66	99
		24 HR	1	9	15	20	25	29	33	37	41	43	48	49	99
070203	BRANDON, MANITOBA 1430 VICTORIA AVENUE EAST	1 HR	2	13	21	28	34	37	43	49	54	56	63	93	95
		8 HR	2	14	22	27	33	36	41	46	51	54	60	67	99
		24 HR	6	17	23	28	32	35	38	41	45	46	50	51	99
080110	REGINA, SASKATCHEWAN 2505 11TH AVENUE	1 HR	0	6	14	18	24	29	37	46	56	61	81	89	99
		8 HR	0	8	14	18	24	28	36	44	52	56	73	80	99
		24 HR	1	10	15	18	23	27	36	41	44	46	60	61	99
080211	SASKATOON, SASKATCHEWAN 511 1ST AVENUE NORTH	1 HR	0	3	12	19	26	30	35	39	44	47	52	60	98
		8 HR	0	6	13	19	25	29	34	37	41	43	47	50	99
		24 HR	0	10	14	19	24	27	31	33	35	37	38	38	99

OZONE PARTS PER BILLION		YEAR / ANNÉE 2003												OZONE PARTIES PAR MILLIARD	
STATION	LOCATION EMPLACEMENT	JAN JAN	FEB FÉV	MAR MAR	APR AVR	MAY MAI	JUN JUN	JUL JUIL	AUG AOÛT	SEP SEPT	OCT OCT	NOV NOV	DEC DÉC	MOYENNE ANNUELLE	DEVIATION ÉCART-TYPE
062501	TIVERTON, ONTARIO BRUCE NUCLEAR VISITOR CTR	29	32	39	42	38	44	41	33	32	29	17	19	33	14
062601	SIMCOE, ONTARIO EXPERIMENTAL FARM	27	27	32	39	37	48	45	42	36	28	22	24	34	16
063001	BURLINGTON, ONTARIO HWY 2 & NORTH SHORE BLVD.	18	19	23	33	32	34	32	26	21	12	11	14	23	17
063201	STOUFFVILLE, ONTARIO HWY 47 & HWY 48	23	27	32	38	36	42	38	32	28	21	17	20	29	15
063301	DORSET, ONTARIO HWY 117 & PAINT LAKE ROAD	32	35	39	43	34	35	27	26	26	23	22	23	30	14
063701	GRAND BEND, ONTARIO HWY 21 & COUNTY RD 83	29	29	35	36	35	39	35	30	30	29	23	19	31	13
064001	ELA, ONTARIO EXP. LAKES AREA	33	33	35	41	41	34	26	28	25	21	22	29	31	11
064101	ALGOMA, ONTARIO ALGOMA	31	32	36	39	38	35	31	34	34	30	26	27	33	12
064401	EGBERT, ONTARIO EGBERT	29	26	30	34	29	36	32	26	24	21	18	21	27	13
065001	BARRIE, ONTARIO 85 PERRY STREET	22	22	27	34	28	34	28	22	17	13	14	17	23	16
065101	NEWMARKET, ONTARIO EAGLE ST. & McCAFFREY RD.	27	26	30	36	34	41	39	32	28	23	18	21	30	15
065201	PARRY SOUND, ONTARIO 7 BAY STREET	---	---	---	41	31	43	37	29	26	21	25	23	---	---
065301	PORT STANLEY, ONTARIO 43665 DEXTER LINE	27	31	39	42	39	48	46	38	34	28	22	25	35	17
065401	BELLEVILLE, ONTARIO 2 SIDNEY STREET	26	29	33	41	36	45	41	36	30	22	16	15	31	17
070118	WINNIPEG, MANITOBA JEFFERSON & SCOTIA	22	23	25	36	34	30	21	23	17	15	14	13	23	13
070119	WINNIPEG, MANITOBA 65 ELLEN STREET	21	19	21	31	32	29	21	23	16	12	12	10	21	12
070203	BRANDON, MANITOBA 1430 VICTORIA AVENUE EAST	26	29	31	35	36	33	29	31	22	21	22	18	28	12
080110	REGINA, SASKATCHEWAN 2505 11TH. AVENUE	12	13	13	17	19	23	31	37	24	19	20	16	20	13
080211	SASKATOON, SASKATCHEWAN 511 1ST AVENUE NORTH	16	22	26	28	30	24	15	16	17	15	14	11	20	12

OZONE  
PARTS PER BILLION

YEAR / ANNÉE  
2003

OZONE  
PARTIES PAR MILLIARD

STATION	LOCATION EMPLACEMENT	FREQUENCY DISTRIBUTION (CENTILES)											DISTRIBUTION EN FRÉQUENCES	DATA AVAILABLE DONNÉES DISPONIBLES	
		MIN	10	30	50	70	80	90	95	98	99	99.9	MAX		
080901	BRATT'S LAKE, SASKATCHEWAN RADIATION OBSERVATORY	1 HR	1	15	23	28	34	38	46	51	56	59	73	77	99
		8 HR	7	17	24	29	34	37	43	48	53	55	68	71	99
		24 HR	12	21	25	29	33	35	39	41	44	46	52	53	99
090121	EDMONTON, ALBERTA 17 STREET & 105 AVENUE	1 HR	0	3	13	22	31	36	43	48	53	58	72	84	99
		8 HR	0	6	15	22	30	34	41	45	50	54	66	73	99
		24 HR	2	9	17	22	28	32	37	41	44	46	54	60	99
090122	EDMONTON, ALBERTA 13335 127 ST	1 HR	0	2	8	21	31	36	43	49	56	60	79	91	99
		8 HR	0	3	11	21	30	35	41	46	50	56	67	76	99
		24 HR	1	5	14	22	28	32	37	40	43	45	48	49	100
090130	EDMONTON, ALBERTA 10255 - 104TH STREET	1 HR	0	2	8	16	23	28	34	40	46	49	63	76	100
		8 HR	0	3	10	16	22	27	32	37	43	46	55	66	100
		24 HR	1	5	11	16	22	25	30	33	36	38	41	45	100
090218	CALGARY, ALBERTA 49 AVENUE & 15TH STREET S.E.	1 HR	0	1	5	15	25	30	37	42	48	51	64	72	98
		8 HR	0	2	8	16	23	27	34	39	44	46	53	57	98
		24 HR	1	5	11	17	22	25	28	30	33	36	41	43	98
090222	CALGARY, ALBERTA 39 ST. & 29 AVE. N.W.	1 HR	0	4	15	24	32	37	45	50	55	59	74	94	99
		8 HR	0	8	17	24	31	35	41	47	51	55	68	71	99
		24 HR	3	12	19	24	30	33	36	39	42	43	48	49	99
090227	CALGARY, ALBERTA 611-4TH STREET S.W.	1 HR	0	1	8	15	23	28	35	41	48	51	64	72	100
		8 HR	0	3	10	16	22	26	32	38	43	47	53	61	99
		24 HR	0	6	11	16	22	25	29	32	34	36	39	39	100
090302	RED DEER, ALBERTA 73 STREET & RIVERSIDE DRIVE	1 HR	0	0	10	21	31	36	45	51	56	59	73	86	100
		8 HR	0	2	12	22	30	35	42	47	52	54	64	77	100
		24 HR	0	5	15	23	28	31	36	40	43	44	47	49	100
090601	FORT SASKATCHEWAN, ALBERTA 9209A 96TH AVE	1 HR	0	2	13	23	30	34	39	45	50	53	67	85	100
		8 HR	0	5	14	22	29	33	37	41	46	49	61	71	100
		24 HR	1	8	17	23	28	30	33	35	38	41	45	46	100
090702	FORT MCMURRAY, ALBERTA TIMBERLEA SUBDIVISION	1 HR	0	6	15	23	29	33	39	44	49	51	56	59	94
		8 HR	0	8	15	22	29	32	38	42	47	49	55	57	98
		24 HR	1	10	17	22	28	31	36	40	43	46	49	50	98
090801	FORT MACKAY, ALBERTA MAIN STREET	1 HR	0	4	14	22	30	34	40	45	52	55	71	84	95
		8 HR	0	6	15	22	30	33	39	43	49	52	67	72	98
		24 HR	1	9	16	22	28	32	37	40	43	45	55	58	98
091001	ESTHER, ALBERTA ESTHER	1 HR	2	20	27	31	37	42	50	56	63	66	79	88	96
		8 HR	4	22	27	31	37	41	48	53	59	63	73	77	97
		24 HR	10	23	28	32	38	41	45	48	50	52	55	61	97
091201	HIGHTOWER RIDGE, ALBERTA SE 11 54 2 W6	1 HR	8	30	38	44	47	49	53	55	57	59	64	67	95
		8 HR	10	30	38	44	47	49	52	54	56	58	62	63	98
		24 HR	15	32	38	43	47	49	51	53	55	57	59	59	99
091301	TOMAHAWK, ALBERTA SE 2 51 6 W5	1 HR	0	15	24	31	38	42	48	53	58	63	74	83	92
		8 HR	0	17	25	31	37	41	47	51	55	59	68	70	95
		24 HR	6	20	26	31	36	40	44	47	50	52	54	55	95
091401	VIOLET GROVE, ALBERTA SE 17 48 08 W5	1 HR	1	20	28	34	39	43	48	53	58	61	70	77	95
		8 HR	2	21	29	34	39	42	47	51	55	58	67	70	98
		24 HR	8	24	30	34	38	41	45	48	51	53	55	55	99
091501	BEAVERLODGE, ALBERTA BEAVERLODGE RESEARCH FARM	1 HR	0	12	21	27	31	34	40	44	49	52	58	60	98
		8 HR	0	13	21	26	31	34	39	43	47	50	55	56	98
		24 HR	2	16	22	26	30	34	38	41	43	44	49	50	98
091601	CARROT CREEK, ALBERTA SE 31 53 13 W5	1 HR	0	5	19	29	38	42	49	54	58	63	74	76	95
		8 HR	0	10	20	28	36	40	46	51	55	59	70	73	98
		24 HR	2	15	23	28	34	38	42	45	48	50	55	55	99
091701	STEEPER, ALBERTA NE 12 48 22 W5	1 HR	2	24	35	42	47	51	55	58	63	65	71	77	62
		8 HR	7	25	35	42	47	51	55	57	61	64	68	71	64
		24 HR	14	27	35	42	47	51	53	56	59	61	64	64	64
091801	FORT CHIPEWYAN, ALBERTA FORT CHIPEWYAN	1 HR	3	17	24	30	35	37	42	46	50	52	58	63	95
		8 HR	5	18	25	29	34	37	41	45	49	51	56	58	98
		24 HR	7	19	24	29	34	36	41	45	47	49	51	51	98

OZONE PARTS PER BILLION		YEAR / ANNÉE 2003												OZONE PARTIES PAR MILLIARD	
STATION	LOCATION EMPLACEMENT	JAN JAN	FEB FÉV	MAR MAR	APR AVR	MAY MAI	JUN JUN	JUL JUIL	AUG AOÛT	SEP SEPT	OCT OCT	NOV NOV	DEC DÉC	MOYENNE ANNUELLE	DEVIATION ÉCART-TYPE
080901	BRATT'S LAKE, SASKATCHEWAN RADIATION OBSERVATORY	28	31	30	33	37	33	29	35	24	24	25	23	29	12
090121	EDMONTON, ALBERTA 17 STREET & 105 AVENUE	15	19	28	31	33	29	27	27	20	17	14	12	23	15
090122	EDMONTON, ALBERTA 13335 127 ST	14	21	26	32	31	29	27	28	19	13	10	7	21	16
090130	EDMONTON, ALBERTA 10255 - 104TH STREET	9	13	18	23	28	24	23	22	16	12	8	7	17	12
090218	CALGARY, ALBERTA 49 AVENUE & 15TH STREET S.E.	10	14	19	20	25	24	21	24	15	12	9	7	17	14
090222	CALGARY, ALBERTA 39 ST. & 29 AVE. N.W.	17	22	26	27	33	31	31	32	20	18	17	15	24	15
090227	CALGARY, ALBERTA 611-4TH STREET S.W.	8	12	18	19	25	26	24	26	15	12	9	8	17	13
090302	RED DEER, ALBERTA 73 STREET & RIVERSIDE DRIVE	11	19	26	28	31	32	30	31	20	16	10	6	22	16
090601	FORT SASKATCHEWAN, ALBERTA 9209A 96TH AVE	14	21	25	28	31	29	25	25	22	17	14	10	22	14
090702	FORT MCMURRAY, ALBERTA TIMBERLEA SUBDIVISION	15	20	30	37	34	29	21	18	16	16	20	15	23	12
090801	FORT MACKAY, ALBERTA MAIN STREET	17	22	31	36	25	32	23	23	16	15	20	12	23	14
091001	ESTHER, ALBERTA ESTHER	24	27	29	35	41	38	39	44	33	34	30	25	33	12
091201	HIGHTOWER RIDGE, ALBERTA SE 11 54 2 W6	39	42	46	45	48	41	36	38	37	41	45	46	42	9
091301	TOMAHAWK, ALBERTA SE 2 51 6 W5	24	33	40	39	41	35	34	33	27	25	26	21	31	13
091401	VIOLET GROVE, ALBERTA SE 17 48 08 W5	28	34	39	40	43	37	33	33	28	30	33	30	34	11
091501	BEAVERLODGE, ALBERTA BEAVERLODGE RESEARCH FARM	21	28	30	38	36	28	24	22	20	21	22	23	26	11
091601	CARROT CREEK, ALBERTA SE 31 53 13 W5	20	31	37	36	39	36	31	29	23	22	22	18	28	16
091701	STEEPER, ALBERTA NE 12 48 22 W5	37	40	46	44	50	40	35	33	---	---	---	---	---	---
091801	FORT CHIPEWYAN, ALBERTA FORT CHIPEWYAN	29	32	34	41	39	35	23	22	21	20	29	29	30	9

OZONE  
PARTS PER BILLION

YEAR / ANNÉE  
2003

OZONE  
PARTIES PAR MILLIARD

STATION	LOCATION EMPLACEMENT	FREQUENCY DISTRIBUTION (CENTILES) DISTRIBUTION EN FRÉQUENCES											DATA AVAILABLE DONNÉES DISPONIBLES		
		MIN	10	30	50	70	80	90	95	98	99	99.9		MAX	
091901	CAROLINE, ALBERTA 16-30-034-5 W5	1 HR	0	20	29	34	40	44	50	54	60	64	78	84	94
		8 HR	1	21	29	34	39	43	48	52	57	60	72	80	98
		24 HR	6	24	30	35	39	42	45	47	49	50	63	67	99
100110	GVRD-BURNABY, BRITISH COLUMBIA 6400 E. HASTINGS & KENSINGTON BURNABY	1 HR	0	1	7	14	22	27	33	36	40	42	52	61	97
		8 HR	0	3	9	15	21	25	30	33	36	38	46	51	98
		24 HR	0	4	11	15	21	23	27	29	31	32	35	37	97
100111	GVRD-PORT MOODY, BRITISH COLUMBIA MOODY & ESPLANADE PORT MOODY	1 HR	0	0	2	9	20	26	34	40	45	47	57	64	94
		8 HR	0	1	4	11	19	24	31	35	40	42	47	56	95
		24 HR	0	2	7	13	18	21	25	28	31	32	36	36	95
100112	GVRD-VANCOUVER, BRITISH COLUMBIA ROBSON/HORNBY VANCOUVER	1 HR	0	0	1	5	12	17	22	26	30	32	45	54	98
		8 HR	0	0	3	6	12	15	20	23	26	29	39	43	100
		24 HR	0	1	4	8	11	14	16	19	21	22	26	26	99
100118	GVRD-VANCOUVER, BRITISH COLUMBIA 2550 WEST 10TH AVENUE VANCOUVER	1 HR	0	0	2	9	20	26	33	36	40	43	58	62	96
		8 HR	0	1	5	11	19	23	29	33	37	39	52	56	98
		24 HR	0	3	8	13	18	20	24	26	29	30	35	35	97
100119	GVRD-BURNABY, BRITISH COLUMBIA 5455 RUMBLE STREET BURNABY	1 HR	0	1	6	13	21	26	31	34	38	40	48	59	98
		8 HR	0	2	7	14	20	24	28	32	35	36	42	49	100
		24 HR	0	3	9	15	20	22	26	28	30	31	34	34	99
100121	GVRD-VANCOUVER, BRITISH COLUMBIA 75 RIVERSIDE DR. N. VANCOUVER	1 HR	0	1	6	12	19	23	29	33	37	40	50	58	98
		8 HR	0	2	7	12	18	22	27	30	33	35	41	46	99
		24 HR	0	3	9	13	17	21	24	26	28	29	33	33	99
100125	GVRD-DELTA, BRITISH COLUMBIA 8544 116TH AVE. DELTA	1 HR	0	1	6	14	24	28	34	38	42	44	54	61	97
		8 HR	0	2	8	15	22	27	32	35	38	40	46	50	99
		24 HR	1	4	11	16	21	24	28	31	33	34	37	37	98
100126	GVRD-BURNABY, BRITISH COLUMBIA RING ROAD BURNABY	1 HR	0	5	16	22	26	29	32	33	36	38	43	44	28
		8 HR	0	8	16	22	26	28	30	32	34	36	41	41	28
		24 HR	2	10	17	21	25	27	29	30	31	32	39	40	28
100127	GVRD-SURREY, BRITISH COLUMBIA 19000 & 72ND AVE. SURREY	1 HR	0	2	10	18	26	31	37	41	45	48	59	71	95
		8 HR	0	4	11	18	25	29	34	38	42	44	52	56	96
		24 HR	0	6	14	20	24	27	31	33	35	36	38	39	96
100128	GVRD-RICHMOND, BRITISH COLUMBIA WILLIAMS & ARAGON RICHMOND	1 HR	0	1	4	14	25	30	36	39	43	45	59	65	98
		8 HR	0	1	7	15	23	28	33	37	40	42	54	59	100
		24 HR	0	4	10	17	22	25	28	31	33	35	38	39	100
100131	GVRD-VANCOUVER, BRITISH COLUMBIA SEYMOR FALLS NORTH VANCOUVER	1 HR	0	5	10	15	22	26	31	36	41	46	59	67	50
		8 HR	0	6	11	16	22	25	29	33	37	40	49	51	50
		24 HR	3	9	13	17	21	23	26	28	30	31	33	33	50
100132	GVRD-VANCOUVER, BRITISH COLUMBIA 16TH ST. & JONES AVE NORTH VAN	1 HR	0	1	6	14	22	26	32	36	41	44	59	65	96
		8 HR	0	2	8	14	21	25	30	33	37	40	52	56	98
		24 HR	0	4	10	15	20	23	27	29	31	32	38	39	97
100134	GVRD-RICHMOND, BRITISH COLUMBIA 3153 TEMPLETON STREET RICHMOND	1 HR	0	1	4	15	24	29	36	40	43	46	58	63	97
		8 HR	0	1	7	15	23	27	33	37	40	43	50	55	99
		24 HR	0	4	10	16	22	24	28	31	34	36	39	39	98
100135	GVRD-COQUITLAM, BRITISH COLUMBIA 1250 PINETREE WAY COQUITLAM	1 HR	0	0	4	12	21	26	33	38	44	48	61	66	84
		8 HR	0	1	6	12	20	25	31	35	39	43	51	57	85
		24 HR	0	2	8	14	19	23	27	29	32	33	37	38	85
100202	PRINCE GEORGE, BRITISH COLUMBIA 1011 4TH AVENUE	1 HR	0	1	8	19	28	33	40	45	49	52	59	68	95
		8 HR	0	3	11	19	27	31	37	42	46	49	55	61	99
		24 HR	1	7	13	19	25	28	33	37	41	44	47	49	100
100304	VICTORIA, BRITISH COLUMBIA 923 TOPAZ	1 HR	0	1	10	19	27	31	35	39	43	45	54	60	94
		8 HR	0	4	12	19	26	29	34	37	40	42	48	52	97
		24 HR	1	8	13	18	24	27	31	34	36	38	41	44	97
100307	VICTORIA, BRITISH COLUMBIA 2005 SOOKE ROAD	1 HR	0	2	10	20	31	37	42	45	48	50	58	61	90
		8 HR	0	4	11	20	30	35	40	43	46	48	53	55	94
		24 HR	1	7	14	20	27	31	37	40	43	45	48	49	94
100402	KAMLOOPS, BRITISH COLUMBIA MAYFAIR STREET	1 HR	0	2	13	23	33	38	44	48	55	58	80	106	88
		8 HR	0	4	15	23	32	37	42	46	51	54	70	87	91
		24 HR	0	8	16	25	32	34	37	40	43	45	53	58	91



OZONE PARTS PER BILLION		YEAR / ANNÉE 2003												OZONE PARTIES PAR MILLIARD	
STATION	LOCATION EMPLACEMENT	JAN JAN	FEB FÉV	MAR MAR	APR AVR	MAY MAI	JUN JUN	JUL JUIL	AUG AOÛT	SEP SEPT	OCT OCT	NOV NOV	DEC DÉC	MOYENNE ANNUELLE	DEVIATION ÉCART-TYPE
091901	CAROLINE, ALBERTA 16-30-034-5 W5	28	35	40	39	40	37	37	40	28	30	32	30	35	12
100110	GVRD-BURNABY, BRITISH COLUMBIA 6400 E. HASTINGS & KENSINGTON BURNABY	11	9	19	25	23	22	17	17	10	11	10	12	16	12
100111	GVRD-PORT MOODY, BRITISH COLUMBIA MOODY & ESPLANADE PORT MOODY	5	7	16	23	22	20	17	15	9	9	6	7	13	14
100112	GVRD-VANCOUVER, BRITISH COLUMBIA ROBSON/HORNBY VANCOUVER	3	4	10	13	15	14	10	10	6	5	5	4	8	9
100118	GVRD-VANCOUVER, BRITISH COLUMBIA 2550 WEST 10TH AVENUE VANCOUVER	6	6	16	20	20	21	16	16	11	10	8	7	13	13
100119	GVRD-BURNABY, BRITISH COLUMBIA 5455 RUMBLE STREET BURNABY	9	7	18	23	24	21	15	16	10	11	10	10	15	11
100121	GVRD-VANCOUVER, BRITISH COLUMBIA 75 RIVERSIDE DR. N. VANCOUVER	8	7	17	22	21	18	14	14	9	9	9	11	13	11
100125	GVRD-DELTA, BRITISH COLUMBIA 8544 116TH AVE. DELTA	10	8	22	26	26	21	18	17	12	12	10	11	16	13
100126	GVRD-BURNABY, BRITISH COLUMBIA RING ROAD BURNABY	21	17	---	---	---	---	---	---	---	---	---	23	---	---
100127	GVRD-SURREY, BRITISH COLUMBIA 19000 & 72ND AVE. SURREY	12	11	24	26	27	25	21	22	14	14	14	14	19	13
100128	GVRD-RICHMOND, BRITISH COLUMBIA WILLIAMS & ARAGON RICHMOND	8	9	20	24	25	25	19	19	13	13	10	9	16	14
100131	GVRD-VANCOUVER, BRITISH COLUMBIA SEYMOR FALLS NORTH VANCOUVER	---	---	---	20	16	20	18	18	12	---	---	---	---	---
100132	GVRD-VANCOUVER, BRITISH COLUMBIA 16TH ST. & JONES AVE NORTH VAN	9	8	20	25	24	20	17	16	10	11	11	12	15	12
100134	GVRD-RICHMOND, BRITISH COLUMBIA 3153 TEMPLETON STREET RICHMOND	9	8	20	24	26	25	18	18	13	12	9	9	16	13
100135	GVRD-COQUITLAM, BRITISH COLUMBIA 1250 PINETREE WAY COQUITLAM	8	7	19	---	25	22	19	18	11	11	9	12	14	13
100202	PRINCE GEORGE, BRITISH COLUMBIA 1011 4TH AVENUE	13	12	24	30	34	27	20	19	14	13	15	14	20	15
100304	VICTORIA, BRITISH COLUMBIA 923 TOPAZ	13	15	23	30	27	22	16	16	14	15	18	17	19	13
100307	VICTORIA, BRITISH COLUMBIA 2005 SOOKE ROAD	15	17	28	32	33	16	---	18	19	18	21	19	21	15
100402	KAMLOOPS, BRITISH COLUMBIA MAYFAIR STREET	12	---	28	30	33	32	32	32	20	15	11	11	24	16

OZONE PARTS PER BILLION		YEAR / ANNÉE 2003												OZONE PARTIES PAR MILLIARD	
STATION	LOCATION EMPLACEMENT	FREQUENCY DISTRIBUTION (CENTILES)										DISTRIBUTION EN FRÉQUENCES		DATA AVAILABLE DONNÉES DISPONIBLES	
		MIN	10	30	50	70	80	90	95	98	99	99.9	MAX		
100701	KELOWNA, BRITISH COLUMBIA 3333 COLLEGE WAY	1 HR	0	1	11	20	30	35	42	47	52	58	71	91	96
		8 HR	0	4	12	20	28	33	39	44	50	53	64	71	99
		24 HR	0	6	14	21	28	31	36	38	42	46	50	50	100
101003	ABBOTSFORD, BRITISH COLUMBIA 32995 BEVAN AVE.	1 HR	0	0	6	16	27	31	37	42	48	53	68	75	97
		8 HR	0	2	9	17	26	29	35	39	44	47	59	65	98
		24 HR	0	5	13	19	24	26	30	33	35	36	38	39	98
101101	CHILLIWACK, BRITISH COLUMBIA 46244 AIRPORT ROAD	1 HR	0	0	6	15	25	30	37	42	49	55	70	83	98
		8 HR	0	2	9	15	23	28	35	39	45	49	62	72	99
		24 HR	0	6	12	18	22	25	28	32	35	36	39	40	100
101202	PITT MEADOWS, BRITISH COLUMBIA 18477 DEWDNY TRUNK	1 HR	0	1	5	16	26	30	36	40	44	47	58	74	97
		8 HR	0	1	8	16	24	29	33	37	41	43	50	56	99
		24 HR	0	4	12	17	22	25	29	32	34	35	40	41	99
101301	LANGLEY, BRITISH COLUMBIA 23752 52ND AVENUE	1 HR	0	1	11	21	29	33	39	43	49	53	69	80	98
		8 HR	0	4	13	21	28	32	37	41	44	48	60	63	99
		24 HR	0	7	16	22	26	29	32	35	37	38	41	41	99
101401	HOPE, BRITISH COLUMBIA 62715 AIRPORT ROAD	1 HR	0	1	6	16	27	33	40	46	55	62	82	97	98
		8 HR	0	2	9	17	26	31	38	43	50	56	74	88	100
		24 HR	0	4	13	19	24	27	32	36	39	42	51	53	100
101501	MAPLE RIDGE, BRITISH COLUMBIA 23124 118TH AVENUE	1 HR	0	1	8	17	27	31	38	43	48	52	70	78	98
		8 HR	0	3	10	18	26	30	36	40	44	47	61	66	100
		24 HR	0	5	13	19	25	28	31	33	36	37	39	40	100
101601	SQUAMISH, BRITISH COLUMBIA 38075 2ND AVENUE	1 HR	0	1	6	14	23	28	35	42	52	62	97	127	92
		8 HR	0	2	8	14	22	27	33	39	47	56	71	85	96
		24 HR	0	5	11	16	21	24	28	32	36	39	44	44	96
102001	SATURNA, BRITISH COLUMBIA SATURNA	1 HR	1	14	23	30	36	40	46	51	55	58	70	81	99
		8 HR	1	15	23	30	36	40	45	49	53	55	65	71	99
		24 HR	4	16	24	30	36	40	44	47	49	50	52	54	99
102102	NAMAIMO, BRITISH COLUMBIA 280 LABIEUX ROAD	1 HR	0	4	14	21	27	31	36	40	44	46	52	58	95
		8 HR	0	6	15	21	26	29	34	38	41	43	49	53	98
		24 HR	0	8	16	21	26	29	32	35	37	39	42	45	98
102401	SMITHERS, BRITISH COLUMBIA 4020 BROADWAY AVENUE	1 HR	0	1	6	16	26	32	39	43	47	49	55	60	96
		8 HR	0	2	9	16	24	30	37	41	45	47	51	55	99
		24 HR	1	6	11	17	23	27	31	34	39	42	45	46	100
102701	WILLIAMS LAKE, BRITISH COLUMBIA 1045 WESTERN AVENUE	1 HR	0	2	9	19	29	33	38	43	48	52	64	67	53
		8 HR	0	4	11	19	27	31	36	40	45	48	59	63	55
		24 HR	2	8	14	19	25	28	32	35	38	41	42	43	56
102801	CAMPBELL RIVER, BRITISH COLUMBIA ADJACENT TO 660 WESTMERE	1 HR	0	4	11	17	24	27	32	35	39	41	46	54	96
		8 HR	0	5	12	17	23	27	30	34	36	38	42	45	100
		24 HR	1	7	13	17	22	25	28	31	33	34	36	37	100
104003	VERNON, BRITISH COLUMBIA 2704 HIGHWAY 6	1 HR	0	0	3	9	19	25	31	35	40	44	58	81	96
		8 HR	0	1	5	10	18	23	29	33	37	40	51	55	99
		24 HR	0	2	6	13	18	21	24	26	30	33	38	38	100
105001	WHISTLER, BRITISH COLUMBIA MEADOW PARK	1 HR	0	1	7	17	28	33	39	43	47	50	62	68	94
		8 HR	0	3	10	18	25	30	37	40	44	47	58	59	98
		24 HR	0	7	13	19	24	26	30	33	37	39	41	43	98
119003	WHITEHORSE, YUKON 1091 - 1ST AVENUE	1 HR	0	0	12	20	27	31	39	45	48	50	53	53	42
		8 HR	0	0	13	20	27	31	39	44	47	48	50	51	42
		24 HR	0	0	15	20	27	31	38	41	45	45	46	46	42
129003	YELLOWKNIFE, NORTHWEST TERRITORIES 52ND AVE & 49T STREET	1 HR	0	11	18	23	28	31	35	38	42	44	48	50	89
		8 HR	1	12	19	23	28	30	34	38	41	43	46	48	89
		24 HR	3	13	19	23	27	30	33	37	41	42	44	46	89

OZONE PARTS PER BILLION		YEAR / ANNÉE 2003												OZONE PARTIES PAR MILLIARD	
STATION	LOCATION EMPLACEMENT	JAN JAN	FEB FÉV	MAR MAR	APR AVR	MAY MAI	JUN JUN	JUL JUIL	AUG AOÛT	SEP SEPT	OCT OCT	NOV NOV	DEC DÉC	MOYENNE ANNUELLE	DEVIATION ÉCART-TYPE
100701	KELOWNA, BRITISH COLUMBIA 3333 COLLEGE WAY	10	10	24	28	33	31	29	29	20	13	14	12	21	15
101003	ABBOTSFORD, BRITISH COLUMBIA 32995 BEVAN AVE.	10	11	22	27	25	25	21	20	13	13	14	13	18	14
101101	CHILLIWACK, BRITISH COLUMBIA 46244 AIRPORT ROAD	11	12	21	23	23	24	22	20	14	11	15	12	17	14
101202	PITT MEADOWS, BRITISH COLUMBIA 18477 DEWDNY TRUNK	13	9	22	29	25	21	18	16	11	12	12	14	17	14
101301	LANGLEY, BRITISH COLUMBIA 23752 52ND AVENUE	15	12	27	28	28	26	22	22	14	16	17	19	21	14
101401	HOPE, BRITISH COLUMBIA 62715 AIRPORT ROAD	10	14	19	23	24	26	28	25	19	11	15	12	19	16
101501	MAPLE RIDGE, BRITISH COLUMBIA 23124 118TH AVENUE	11	11	24	29	27	25	23	20	14	13	13	14	19	14
101601	SQUAMISH, BRITISH COLUMBIA 38075 2ND AVENUE	10	11	18	24	22	25	25	21	13	10	9	12	16	14
102001	SATURNA, BRITISH COLUMBIA SATURNA	17	21	32	42	42	41	30	31	26	25	26	22	30	12
102102	NAMAIMO, BRITISH COLUMBIA 280 LABIEUX ROAD	11	15	21	29	31	28	21	23	19	15	17	15	20	12
102401	SMITHERS, BRITISH COLUMBIA 4020 BROADWAY AVENUE	16	13	24	29	30	23	14	16	12	10	13	13	18	14
102701	WILLIAMS LAKE, BRITISH COLUMBIA 1045 WESTERN AVENUE	---	---	---	---	---	30	27	24	15	16	13	17	---	---
102801	CAMPBELL RIVER, BRITISH COLUMBIA ADJACENT TO 660 WESTMERE	12	14	20	25	28	24	15	19	12	13	14	14	18	10
104003	VERNON, BRITISH COLUMBIA 2704 HIGHWAY 6	4	6	16	18	20	20	21	20	13	6	5	3	13	12
105001	WHISTLER, BRITISH COLUMBIA MEADOW PARK	10	15	21	26	27	25	21	23	15	12	14	13	19	14
119003	WHITEHORSE, YUKON 1091 - 1ST AVENUE	---	---	17	37	---	---	---	---	---	22	20	0	---	---
129003	YELLOWKNIFE, NORTHWEST TERRITORIES 52ND AVE & 49T STREET	---	23	25	35	31	25	23	16	18	15	22	22	23	9

PM10 (1 HOUR PERIODS)  
MICROGRAMS PER CUBIC METRE

YEAR / ANNÉE  
2003

MP10 (MESURE SUR 1 H)  
MICROGRAMMES PAR MÈTRE CUBE

STATION	TYPE	LOCATION EMPLACEMENT	FREQUENCY DISTRIBUTION (CENTILES) DISTRIBUTION EN FRÉQUENCES												DATA AVAILABLE DONNÉES DISPONIBLES	
			MIN	10	30	50	70	80	90	95	98	99	99.9	MAX		
040203	R	SAINT JOHN, NEW BRUNSWICK MOUNTAIN ROAD	1 HR	0	3	7	11	17	22	30	38	48	57	91	100	65
			24 HR	2	7	9	13	18	21	26	30	35	38	44	46	65
070119	C	WINNIPEG, MANITOBA 65 ELLEN STREET	1 HR	0	5	10	15	25	34	48	64	86	102	171	263	99
			24 HR	2	8	12	17	27	34	46	55	62	70	90	95	99
070203	R	BRANDON, MANITOBA 1430 VICTORIA AVENUE EAST	1 HR	0	4	8	13	23	33	53	74	108	143	347	820	96
			24 HR	1	7	11	16	25	35	52	66	86	113	152	156	96
070301	C	FLIN FLON, MANITOBA 143 MAIN STREET	1 HR	0	4	8	12	21	30	46	62	88	108	203	578	99
			24 HR	2	7	11	16	24	30	41	48	58	64	102	113	99
080110	C	REGINA, SASKATCHEWAN 2505 11TH AVENUE	1 HR	0	7	12	18	26	33	44	57	75	89	150	187	86
			24 HR	4	10	15	20	27	32	39	49	58	63	83	85	86
090122	R	EDMONTON, ALBERTA 13335 127 ST	1 HR	0	6	11	17	26	33	47	61	84	98	192	328	98
			24 HR	3	9	14	19	27	33	41	53	63	70	88	90	99
090227	C	CALGARY, ALBERTA 611-4TH STREET S.W.	1 HR	0	6	12	18	29	38	52	67	89	104	153	243	100
			24 HR	2	9	15	22	31	37	44	52	66	73	132	135	100
091201	F	HIGHTOWER RIDGE, ALBERTA SE 11 54 2 W6	1 HR	0	3	4	5	7	9	12	16	24	32	63	84	99
			24 HR	2	3	4	5	7	9	12	15	21	26	45	50	99
091301	A	TOMAHAWK, ALBERTA SE 2 51 6 W5	1 HR	0	4	7	9	13	17	25	34	47	58	92	149	95
			24 HR	3	6	7	10	13	17	24	31	38	47	62	66	96
091701	F	STEEPER, ALBERTA NE 12 48 22 W5	1 HR	0	3	5	7	10	14	27	45	71	97	197	226	64
			24 HR	2	4	6	8	10	16	30	43	57	65	73	74	63
100110	R	GVRD-BURNABY, BRITISH COLUMBIA 6400 E. HASTINGS & KENSINGTON BURNABY	1 HR	0	4	7	11	15	18	24	29	36	42	59	157	95
			24 HR	3	6	9	11	15	17	20	24	29	30	34	35	95
100111	I	GVRD-PORT MOODY, BRITISH COLUMBIA MOODY & ESPLANADE PORT MOODY	1 HR	0	5	9	12	17	20	26	31	38	43	61	107	95
			24 HR	4	7	10	13	17	19	23	25	28	31	34	34	94
100118	R	GVRD-VANCOUVER, BRITISH COLUMBIA 2550 WEST 10TH AVENUE VANCOUVER	1 HR	0	6	9	12	16	19	23	28	35	39	74	148	71
			24 HR	5	9	11	13	16	18	21	22	26	28	46	46	71
100119	R	GVRD-BURNABY, BRITISH COLUMBIA 5455 RUMBLE STREET BURNABY	1 HR	0	5	8	12	16	19	25	30	39	45	64	111	99
			24 HR	3	7	10	12	16	18	22	25	28	30	33	33	99
100127	R	GVRD-SURREY, BRITISH COLUMBIA 19000 & 72ND AVE. SURREY	1 HR	0	5	9	12	16	19	24	30	38	44	71	155	98
			24 HR	3	7	10	13	16	18	22	25	28	31	35	37	97
100128	R	GVRD-RICHMOND, BRITISH COLUMBIA WILLIAMS & ARAGON RICHMOND	1 HR	0	5	9	12	16	19	24	30	38	44	62	339	96
			24 HR	4	8	10	13	15	18	20	24	30	34	74	75	96
100132	R	GVRD-VANCOUVER, BRITISH COLUMBIA 16TH ST. & JONES AVE NORTH VAN	1 HR	0	4	8	11	14	18	23	29	36	42	70	109	98
			24 HR	2	6	9	11	15	17	20	23	27	28	34	35	97
100134	R	GVRD-RICHMOND, BRITISH COLUMBIA 3153 TEMPLETON STREET RICHMOND	1 HR	0	4	8	11	14	18	23	29	36	42	70	109	98
			24 HR	2	6	9	11	15	17	20	23	27	28	34	35	97
100202	C	PRINCE GEORGE, BRITISH COLUMBIA 1011 4TH AVENUE	1 HR	0	4	9	14	21	29	43	58	79	91	155	199	99
			24 HR	3	8	12	16	22	27	36	47	62	71	99	100	99
100203	C	PRINCE GEORGE, BRITISH COLUMBIA 1108 INDUSTRIAL WAY	1 HR	0	5	11	17	27	35	52	72	99	121	203	262	97
			24 HR	3	10	15	19	27	35	47	57	69	77	107	110	98
100205	R	PRINCE GEORGE, BRITISH COLUMBIA GLADSTONE SCHOOL	1 HR	0	3	7	10	16	21	31	42	57	68	113	237	91
			24 HR	3	6	9	12	16	20	26	34	45	63	77	79	89
100402	C	KAMLOOPS, BRITISH COLUMBIA MAYFAIR STREET	1 HR	0	5	9	13	19	24	35	49	86	122	300	412	95
			24 HR	3	8	11	15	20	24	33	42	66	90	164	171	95
100701	C	KELOWNA, BRITISH COLUMBIA 3333 COLLEGE WAY	1 HR	0	5	9	13	19	24	33	45	77	116	318	425	99
			24 HR	3	8	11	14	19	23	31	40	72	99	232	255	100
101003	R	ABBOTSFORD, BRITISH COLUMBIA 32995 BEVAN AVE.	1 HR	0	5	8	11	16	20	25	31	38	44	101	159	98
			24 HR	4	7	9	12	16	18	23	26	29	33	55	56	97
101101	R	CHILLIWACK, BRITISH COLUMBIA 46244 AIRPORT ROAD	1 HR	0	5	8	11	17	21	27	34	43	51	75	155	99
			24 HR	3	7	9	12	17	20	26	30	34	38	43	44	100

PM10 (1 HOUR PERIODS) MICROGRAMS PER CUBIC METRE			YEAR / ANNÉE 2003												MP10 (MESURE SUR 1 H) MICROGRAMMES PAR MÈTRE CUBE	
STATION	TYPE	LOCATION EMPLACEMENT	JAN JAN	FEB FÉV	MAR MAR	APR AVR	MAY MAI	JUN JUN	JUL JUIL	AUG AOÛT	SEP SEPT	OCT OCT	NOV NOV	DEC DÉC	ANNUAL MEAN MOYENNE	STANDARD DEVIATION
040203	R	SAINT JOHN, NEW BRUNSWICK MOUNTAIN ROAD	11	11	13	16	18	19	17	12	---	---	---	---	---	---
070119	C	WINNIPEG, MANITOBA 65 ELLEN STREET	13	15	20	42	34	26	22	29	17	26	14	10	22	21
070203	R	BRANDON, MANITOBA 1430 VICTORIA AVENUE EAST	10	10	13	24	37	30	30	40	25	33	13	11	23	33
070301	C	FLIN FLON, MANITOBA 143 MAIN STREET	18	12	19	35	32	20	20	27	17	16	13	12	20	24
080110	C	REGINA, SASKATCHEWAN 2505 11TH AVENUE	22	18	20	24	25	24	25	35	24	35	13	10	23	18
090122	R	EDMONTON, ALBERTA 13335 127 ST	15	13	26	26	28	19	22	28	25	27	21	24	23	21
090227	C	CALGARY, ALBERTA 611-4TH STREET S.W.	20	21	23	22	21	18	29	42	27	23	22	33	25	22
091201	F	HIGHTOWER RIDGE, ALBERTA SE 11 54 2 W6	5	6	5	6	7	8	9	13	9	6	5	4	7	6
091301	A	TOMAHAWK, ALBERTA SE 2 51 6 W5	7	7	9	11	14	14	16	22	15	13	9	11	13	11
091701	F	STEEPER, ALBERTA NE 12 48 22 W5	6	6	7	8	8	15	20	35	---	---	---	---	---	---
100110	R	GVRD-BURNABY, BRITISH COLUMBIA 6400 E. HASTINGS & KENSINGTON BURNABY	9	10	8	9	14	17	16	18	15	13	11	9	13	9
100111	I	GVRD-PORT MOODY, BRITISH COLUMBIA MOODY & ESPLANADE PORT MOODY	13	13	9	9	14	17	17	19	17	14	16	11	14	9
100118	R	GVRD-VANCOUVER, BRITISH COLUMBIA 2550 WEST 10TH AVENUE VANCOUVER	---	---	10	10	13	14	13	17	15	15	17	---	---	---
100119	R	GVRD-BURNABY, BRITISH COLUMBIA 5455 RUMBLE STREET BURNABY	13	13	10	9	14	17	15	18	17	13	13	10	13	9
100127	R	GVRD-SURREY, BRITISH COLUMBIA 19000 & 72ND AVE. SURREY	12	14	9	10	14	16	16	18	17	15	15	10	14	9
100128	R	GVRD-RICHMOND, BRITISH COLUMBIA WILLIAMS & ARAGON RICHMOND	14	15	10	9	13	14	13	16	13	15	19	13	14	10
100132	R	GVRD-VANCOUVER, BRITISH COLUMBIA 16TH ST. & JONES AVE NORTH VAN	11	11	8	8	13	16	14	17	16	14	12	9	13	9
100134	R	GVRD-RICHMOND, BRITISH COLUMBIA 3153 TEMPLETON STREET RICHMOND	11	11	8	8	13	16	14	17	16	14	12	9	13	9
100202	C	PRINCE GEORGE, BRITISH COLUMBIA 1011 4TH AVENUE	20	19	20	19	17	17	19	20	18	22	29	15	20	19
100203	C	PRINCE GEORGE, BRITISH COLUMBIA 1108 INDUSTRIAL WAY	23	21	21	24	25	23	22	29	24	29	32	19	24	25
100205	R	PRINCE GEORGE, BRITISH COLUMBIA GLADSTONE SCHOOL	12	18	14	14	12	12	12	14	13	17	23	15	15	14
100402	C	KAMLOOPS, BRITISH COLUMBIA MAYFAIR STREET	14	22	20	14	13	15	16	40	20	19	23	11	19	25
100701	C	KELOWNA, BRITISH COLUMBIA 3333 COLLEGE WAY	11	21	13	12	13	15	19	45	29	17	18	12	19	24
101003	R	ABBOTSFORD, BRITISH COLUMBIA 32995 BEVAN AVE.	10	13	9	9	14	17	17	19	17	14	15	9	14	10
101101	R	CHILLIWACK, BRITISH COLUMBIA 46244 AIRPORT ROAD	10	12	8	10	14	18	21	22	19	15	13	8	14	10

PM10 (1 HOUR PERIODS)  
MICROGRAMS PER CUBIC METRE

YEAR / ANNÉE  
2003

MP10 (MESURE SUR 1 H)  
MICROGRAMMES PAR MÈTRE CUBE

STATION	TYPE	LOCATION EMPLACEMENT	FREQUENCY DISTRIBUTION (CENTILES) DISTRIBUTION EN FRÉQUENCES												DATA AVAILABLE DONNÉES DISPONIBLES	
			MIN	10	30	50	70	80	90	95	98	99	99.9	MAX		
101202	R	PITT MEADOWS, BRITISH COLUMBIA 18477 DEWDNY TRUNK	1 HR	0	4	7	11	16	20	26	32	40	47	74	106	99
			24 HR	0	6	8	12	17	20	24	27	30	32	35	36	100
101301	U	LANGLEY, BRITISH COLUMBIA 23752 52ND AVENUE	1 HR	0	4	7	11	15	18	23	29	38	46	82	111	94
			24 HR	3	6	9	11	14	17	21	24	28	30	41	43	94
101401	U	HOPE, BRITISH COLUMBIA 62715 AIRPORT ROAD	1 HR	0	4	6	9	12	15	20	25	33	39	61	161	100
			24 HR	2	5	7	9	12	15	19	22	26	29	34	36	100
101601	R	SQUAMISH, BRITISH COLUMBIA 38075 2ND AVENUE	1 HR	0	1	7	12	18	23	30	37	49	60	96	136	97
			24 HR	2	6	9	13	18	21	25	29	34	37	44	45	98
101701	R	QUESNEL, BRITISH COLUMBIA 585 CALLANAN STREET	1 HR	0	5	11	16	23	30	43	56	78	98	173	319	84
			24 HR	4	9	13	17	24	29	39	48	62	72	82	94	84
101702	R	QUESNEL, BRITISH COLUMBIA 950 MOUNTAIN ASH ROAD	1 HR	0	4	8	12	20	26	36	47	65	79	154	199	94
			24 HR	2	7	10	14	19	23	31	38	52	62	88	91	95
101703	R	QUESNEL, BRITISH COLUMBIA 501 PINECREST ROAD	1 HR	0	5	11	16	26	34	52	74	113	144	269	603	98
			24 HR	2	10	15	20	28	37	48	59	73	82	122	127	99
101704	R	QUESNEL, BRITISH COLUMBIA CORRELIEU SCHOOL	1 HR	0	3	7	10	16	21	29	38	52	63	130	612	94
			24 HR	2	6	9	12	16	20	26	31	38	42	89	90	92
101801	R	CRESTON, BRITISH COLUMBIA PRINCE CHARLES SECONDARY SCHOOL	1 HR	0	6	10	14	21	28	40	57	83	109	187	275	85
			24 HR	3	8	12	16	21	27	37	55	69	78	102	105	86
102103	R	NAMAIMO, BRITISH COLUMBIA CEDAR 7 WOOBANK RD	1 HR	0	3	6	8	12	14	20	25	33	40	61	93	96
			24 HR	2	5	7	9	12	14	16	19	22	24	27	29	95
102301	R	POWELL RIVER, BRITISH COLUMBIA WILDLIFE SANCTUARY	1 HR	0	3	5	7	10	12	17	23	30	36	66	106	92
			24 HR	2	5	6	8	10	12	15	18	20	21	24	25	92
102302	C	POWELL RIVER, BRITISH COLUMBIA WILDWOOD MOTORS	1 HR	0	3	5	7	9	11	14	18	23	26	49	90	95
			24 HR	3	5	6	7	9	10	12	15	17	18	19	20	94
102401	R	SMITHERS, BRITISH COLUMBIA 4020 BROADWAY AVENUE	1 HR	0	4	8	11	17	23	32	43	60	74	147	237	100
			24 HR	1	7	9	12	18	21	28	35	47	63	78	83	100
102501	R	TERRACE, BRITISH COLUMBIA 104 - 3220 EBAY STREET	1 HR	0	3	6	8	12	16	23	32	51	68	141	193	100
			24 HR	1	5	7	9	13	17	22	26	36	47	60	69	100
102601	R	PORT ALBERNI, BRITISH COLUMBIA 5410 ARGYLE STREET	1 HR	0	3	6	8	11	14	18	23	30	35	53	341	100
			24 HR	2	5	7	9	11	13	16	20	23	27	41	44	100
102701	R	WILLIAMS LAKE, BRITISH COLUMBIA 1045 WESTERN AVENUE	1 HR	0	4	9	15	22	27	38	48	62	77	162	301	99
			24 HR	1	8	12	16	22	26	32	39	49	53	70	71	99
102702	R	WILLIAMS LAKE, BRITISH COLUMBIA SKYLINE SCHOOL	1 HR	0	5	10	18	30	39	58	81	114	141	254	381	99
			24 HR	2	9	16	22	31	40	51	61	71	78	100	105	99
102706	R	WILLIAMS LAKE, BRITISH COLUMBIA 180 NORTH 3RD AVE	1 HR	0	5	10	16	23	29	41	55	76	92	154	246	99
			24 HR	2	9	13	18	24	28	37	42	50	55	63	68	99
102801	R	CAMPBELL RIVER, BRITISH COLUMBIA ADJACENT TO 660 WESTMERE	1 HR	0	4	8	10	14	16	21	27	34	40	62	81	100
			24 HR	4	7	10	11	13	15	17	19	22	24	27	28	100
102802	R	CAMPBELL RIVER, BRITISH COLUMBIA 2662 TYEE SPIT ROAD	1 HR	0	4	7	10	13	16	22	28	38	47	79	96	97
			24 HR	3	6	9	11	13	15	18	21	25	29	43	43	96
103202	R	GOLDEN, BRITISH COLUMBIA 835 9TH AVENUE SOUTH	1 HR	0	6	11	18	27	36	52	73	102	122	257	310	96
			24 HR	2	10	15	20	26	32	49	68	84	93	109	112	96
103402	R	REVELSTOKE, BRITISH COLUMBIA 402 DOWNIE STREET	1 HR	0	5	9	14	21	27	38	55	81	96	184	238	91
			24 HR	4	8	11	15	21	26	33	47	75	86	125	135	91
103901	R	KITIMAT, BRITISH COLUMBIA 653 COLUMBIA STREET	1 HR	0	3	4	6	9	11	15	19	26	32	67	114	100
			24 HR	1	4	5	7	9	10	14	16	19	20	26	29	100
104003	R	VERNON, BRITISH COLUMBIA 2704 HIGHWAY 6	1 HR	0	7	12	17	25	31	43	57	79	97	189	290	99
			24 HR	5	10	14	18	25	30	40	50	64	71	163	174	100
104401	R	PORT EDWARD, BRITISH COLUMBIA 770 PACIFIC STREET	1 HR	0	2	4	5	8	9	13	16	19	23	52	209	98
			24 HR	1	3	5	6	7	9	11	12	15	16	23	24	99

PM10 (1 HOUR PERIODS)		YEAR / ANNÉE												MP10 (MESURE SUR 1 H)		
MICROGRAMS PER CUBIC METRE		2003												MICROGRAMMES PAR MÈTRE CUBE		
STATION	TYPE	LOCATION EMPLACEMENT	JAN JAN	FEB FÉV	MAR MAR	APR AVR	MAY MAI	JUN JUN	JUL JUIL	AUG AOÛT	SEP SEPT	OCT OCT	NOV NOV	DEC DÉC	ANNUAL MEAN MOYENNE	STANDARD DEVIATION
101202	R	PITT MEADOWS, BRITISH COLUMBIA 18477 DEWDNY TRUNK	11	13	8	8	13	18	18	20	17	13	13	8	13	10
101301	U	LANGLEY, BRITISH COLUMBIA 23752 52ND AVENUE	10	13	8	11	12	15	12	17	15	16	13	7	13	9
101401	U	HOPE, BRITISH COLUMBIA 62715 AIRPORT ROAD	7	8	7	9	12	15	16	16	13	11	9	6	11	8
101601	R	SQUAMISH, BRITISH COLUMBIA 38075 2ND AVENUE	8	13	9	9	17	19	22	21	19	15	15	8	15	13
101701	R	QUESNEL, BRITISH COLUMBIA 585 CALLANAN STREET	24	27	25	15	18	24	---	---	20	22	25	13	---	---
101702	R	QUESNEL, BRITISH COLUMBIA 950 MOUNTAIN ASH ROAD	18	29	15	15	15	16	17	16	---	17	21	11	17	17
101703	R	QUESNEL, BRITISH COLUMBIA 501 PINECREST ROAD	20	23	33	23	30	31	22	23	26	27	27	16	25	29
101704	R	QUESNEL, BRITISH COLUMBIA CORRELIEU SCHOOL	13	19	12	12	13	15	14	15	17	16	17	10	14	17
101801	R	CRESTON, BRITISH COLUMBIA PRINCE CHARLES SECONDARY SCHOOL	22	37	13	12	12	14	24	31	22	16	---	---	---	---
102103	R	NAMAIMO, BRITISH COLUMBIA CEDAR 7 WOOBANK RD	11	12	8	8	9	12	11	13	10	10	11	7	10	8
102301	R	POWELL RIVER, BRITISH COLUMBIA WILDLIFE SANCTUARY	6	7	7	7	10	12	10	12	10	9	10	---	9	7
102302	C	POWELL RIVER, BRITISH COLUMBIA WILDWOOD MOTORS	6	7	7	7	8	8	8	10	9	9	9	6	8	6
102401	R	SMITHERS, BRITISH COLUMBIA 4020 BROADWAY AVENUE	19	16	17	20	15	12	12	12	12	17	22	14	16	15
102501	R	TERRACE, BRITISH COLUMBIA 104 - 3220 EBY STREET	10	18	17	12	13	10	11	12	9	10	13	7	12	13
102601	R	PORT ALBERNI, BRITISH COLUMBIA 5410 ARGYLE STREET	8	11	8	8	10	11	9	10	9	12	15	8	10	8
102701	R	WILLIAMS LAKE, BRITISH COLUMBIA 1045 WESTERN AVENUE	21	26	18	14	16	18	19	21	17	17	25	12	19	17
102702	R	WILLIAMS LAKE, BRITISH COLUMBIA SKYLINE SCHOOL	20	24	28	22	28	33	40	33	26	27	26	11	27	29
102706	R	WILLIAMS LAKE, BRITISH COLUMBIA 180 NORTH 3RD AVE	20	26	27	20	19	20	21	21	19	21	22	11	21	18
102801	R	CAMPBELL RIVER, BRITISH COLUMBIA ADJACENT TO 660 WESTMERE	14	13	12	10	10	12	10	12	12	14	15	11	12	8
102802	R	CAMPBELL RIVER, BRITISH COLUMBIA 2662 TYEE SPIT ROAD	11	10	9	9	11	17	15	15	13	12	11	8	12	9
103202	R	GOLDEN, BRITISH COLUMBIA 835 9TH AVENUE SOUTH	18	38	39	20	16	16	22	42	29	20	24	19	25	26
103402	R	REVELSTOKE, BRITISH COLUMBIA 402 DOWNIE STREET	15	26	17	12	12	---	22	43	26	15	16	11	19	19
103901	R	KITIMAT, BRITISH COLUMBIA 653 COLUMBIA STREET	7	6	7	7	10	9	9	10	8	8	7	6	8	6
104003	R	VERNON, BRITISH COLUMBIA 2704 HIGHWAY 6	18	40	19	16	15	19	20	36	24	21	27	18	23	20
104401	R	PORT EDWARD, BRITISH COLUMBIA 770 PACIFIC STREET	5	5	6	7	7	8	7	8	7	6	6	4	6	6

PM10 (1 HOUR PERIODS)  
MICROGRAMS PER CUBIC METRE

YEAR / ANNÉE  
2003

MP10 (MESURE SUR 1 H)  
MICROGRAMMES PAR MÈTRE CUBE

STATION	TYPE	LOCATION EMPLACEMENT	FREQUENCY DISTRIBUTION (CENTILES)											DISTRIBUTION EN FRÉQUENCES		DATA AVAILABLE DONNÉES DISPONIBLES
			MIN	10	30	50	70	80	90	95	98	99	99.9	MAX		
104501	R	QUADRA ISLAND, BRITISH COLUMBIA LIGHTHOUSE ROAD	1 HR	0	4	7	9	12	15	18	23	30	36	73	178	99
			24 HR	4	6	8	10	12	14	17	20	22	23	27	29	99
104601	R	TELKWA, BRITISH COLUMBIA 1304 BIRCH STREET	1 HR	0	3	7	11	16	22	32	47	71	99	220	304	98
			24 HR	2	6	9	13	18	22	28	39	51	56	79	81	98
104701	R	PRINCE RUPERT, BRITISH COLUMBIA HIGHWAY 16	1 HR	0	2	3	5	7	8	11	14	17	21	35	47	95
			24 HR	1	3	4	5	6	8	9	11	13	15	20	21	95
104801	R	DUNCAN, BRITISH COLUMBIA 6364 DEYKIN AVENUE	1 HR	0	3	7	9	13	15	19	24	31	37	65	97	98
			24 HR	3	6	8	10	12	14	16	19	24	27	34	36	99
105101	R	HOUSTON, BRITISH COLUMBIA FIREHALL	1 HR	0	4	8	12	19	24	36	49	70	90	162	271	97
			24 HR	1	8	11	14	20	23	30	38	52	62	72	77	97
105201	R	BURNS LAKE, BRITISH COLUMBIA FIRE CENTRE	1 HR	0	4	8	13	19	24	35	50	78	109	213	370	99
			24 HR	3	7	11	14	19	24	31	42	62	85	145	152	99
105301	R	LANGDALE, BRITISH COLUMBIA FORRES ROAD	1 HR	0	3	6	9	12	15	19	24	32	42	82	121	99
			24 HR	3	6	8	10	12	14	16	18	20	21	23	25	100
105501	C	FORT ST. JOHN, BRITISH COLUMBIA 10015 100TH AVENUE	1 HR	0	5	8	12	21	28	42	56	78	103	220	464	96
			24 HR	2	7	10	15	22	28	38	49	60	68	111	116	96



PM10 (1 HOUR PERIODS)  
MICROGRAMS PER CUBIC METRE

YEAR / ANNÉE  
2003

MP10 (MESURE SUR 1 H)  
MICROGRAMMES PAR MÈTRE CUBE

STATION	TYPE	LOCATION EMPLACEMENT	JAN	FEB	MAR	APR	MAY	JUN	JUL	AUG	SEP	OCT	NOV	DEC	ANNUAL MEAN MOYENNE	STANDARD DEVIATION
			JAN	FÉV	MAR	AVR	MAI	JUIN	JUIL	AOÛT	SEPT	OCT	NOV	DÉC		
104501	R	QUADRA ISLAND, BRITISH COLUMBIA LIGHTHOUSE ROAD	11	8	10	9	10	12	12	14	11	13	10	9	11	8
104601	R	TELKWA, BRITISH COLUMBIA 1304 BIRCH STREET	15	15	15	13	17	13	16	20	12	16	22	15	16	20
104701	R	PRINCE RUPERT, BRITISH COLUMBIA HIGHWAY 16	4	4	5	5	6	7	7	8	7	6	5	4	6	4
104801	R	DUNCAN, BRITISH COLUMBIA 6364 DEYKIN AVENUE	12	11	8	9	10	12	10	11	10	11	15	10	11	7
105101	R	HOUSTON, BRITISH COLUMBIA FIREHALL	16	14	26	23	16	15	14	15	14	21	18	16	17	18
105201	R	BURNS LAKE, BRITISH COLUMBIA FIRE CENTRE	14	14	31	25	15	22	17	15	13	18	20	12	18	21
105301	R	LANGDALE, BRITISH COLUMBIA FORRES ROAD	9	9	8	9	12	13	11	13	13	12	10	8	11	8
105501	C	FORT ST. JOHN, BRITISH COLUMBIA 10015 100TH AVENUE	13	9	19	25	30	26	23	17	19	23	17	12	19	22

PM2.5 (1 HOUR PERIODS)		YEAR / ANNÉE													MP2.5 (MESURE SUR 1 H)	
MICROGRAMS PER CUBIC METRE		2003													MICROGRAMMES PAR MÈTRE CUBE	
STATION	TYPE	LOCATION EMPLACEMENT	FREQUENCY DISTRIBUTION (CENTILES)											DISTRIBUTION EN FRÉQUENCES	DATA AVAILABLE DONNÉES DISPONIBLES	
			MIN	10	30	50	70	80	90	95	98	99	99.9			MAX
010102	C	ST. JOHN'S, NEWFOUNDLAND AND LABRADOR 354 WATER STREET	1 HR	0	1	3	4	6	7	10	13	16	19	28	43	97
			24 HR	1	2	3	4	6	6	8	10	13	16	19	20	97
010301	C	CORNER BROOK, NEWFOUNDLAND AND LABRADOR BROOK STREET	1 HR	0	0	2	3	5	6	9	13	17	20	30	74	96
			24 HR	0	1	2	3	5	6	8	10	13	15	20	21	97
010401	R	MOUNT PEARL, NEWFOUNDLAND AND LABRADOR OLD PLACENTIA ROAD	1 HR	0	0	2	3	4	6	8	11	15	18	30	49	98
			24 HR	0	1	2	3	4	5	6	8	11	14	18	19	98
030120	R	HALIFAX, NOVA SCOTIA CHERRYBROOK ROAD	1 HR	0	0	4	6	10	13	18	25	35	43	65	79	82
			24 HR	0	3	5	7	9	11	16	21	28	36	50	52	81
030310	C	SYDNEY, NOVA SCOTIA 71 WELTON STREET	1 HR	0	1	4	8	12	16	23	30	37	41	53	59	47
			24 HR	0	3	5	8	12	16	20	24	28	30	39	40	47
030501	U	KEJIMKUIK, NOVA SCOTIA NATIONAL PARK	1 HR	0	0	2	3	5	7	11	16	25	32	58	72	58
			24 HR	0	2	3	4	5	6	10	15	26	32	44	45	57
030901	R	PICTOU, NOVA SCOTIA 91 BEACHES ROAD	1 HR	0	1	4	6	10	13	20	26	36	41	61	76	52
			24 HR	1	3	5	6	9	12	18	23	31	34	41	41	51
031001	U	SABLE ISLAND, NOVA SCOTIA SABLE ISLAND	1 HR	0	2	6	8	11	15	20	26	36	43	67	68	47
			24 HR	1	4	7	9	11	13	17	23	31	38	50	51	47
040103	C	FREDERICTON, NEW BRUNSWICK 437 ABERDEEN STREET	1 HR	0	0	2	3	6	8	12	16	23	27	45	53	98
			24 HR	0	1	3	4	6	7	10	13	18	22	33	35	98
040203	R	SAINT JOHN, NEW BRUNSWICK MOUNTAIN ROAD	1 HR	0	0	2	4	7	10	15	19	25	29	52	107	95
			24 HR	0	2	3	5	7	9	13	16	19	22	34	36	96
040302	R	MONCTON, NEW BRUNSWICK 5 THANET STREET	1 HR	0	0	2	3	6	8	12	15	22	27	42	49	98
			24 HR	0	1	3	4	6	7	10	13	18	22	29	31	99
040901	U	ST. ANDREWS, NEW BRUNSWICK BRANDY COVE ROAD	1 HR	0	0	1	2	4	6	9	12	16	20	35	50	95
			24 HR	0	1	2	3	4	5	8	10	14	16	27	29	96
050105	C	MONTRÉAL, QUÉBEC 1212 RUE DRUMMOND	1 HR	0	2	4	7	11	15	21	27	37	44	61	78	79
			24 HR	1	4	5	7	10	13	18	26	33	39	48	48	78
050109	C	MONTRÉAL, QUÉBEC 2495 RUE DUNCAN	1 HR	0	2	5	7	11	14	21	29	44	51	82	102	72
			24 HR	1	4	6	8	11	13	18	27	39	46	60	62	71
050110	C	MONTRÉAL, QUÉBEC 11280 BOUL. PIE IX	1 HR	0	2	4	7	12	16	24	33	47	54	88	98	92
			24 HR	1	3	5	8	11	15	22	30	42	48	67	69	92
050113	R	MONTRÉAL, QUÉBEC 1160 BOUL PIE IX	1 HR	0	1	3	6	11	18	28	37	50	59	97	101	23
			24 HR	1	2	4	7	12	16	24	34	46	51	68	68	23
050121	R	MONTRÉAL, QUÉBEC 8361 RUE OCÉANIE - BROSSARD	1 HR	0	2	4	6	10	14	20	27	36	43	58	71	93
			24 HR	1	3	5	7	10	13	18	24	32	36	46	46	93
050126	R	MONTRÉAL, QUÉBEC 20965 CHEMIN SAINTE-MARIE	1 HR	0	1	3	5	9	12	19	28	41	49	71	104	95
			24 HR	0	2	4	6	9	12	17	26	37	42	54	54	95
050128	C	MONTRÉAL, QUÉBEC 90-A RUE HERVÉ-SAINT-MARTIN	1 HR	0	1	3	6	10	13	21	30	43	51	84	97	98
			24 HR	0	2	4	7	10	12	19	28	42	46	57	60	98
050129	R	MONTRÉAL, QUÉBEC 12400 WILFRID-OUELLETTE	1 HR	0	1	4	6	11	15	23	31	45	54	82	99	96
			24 HR	0	3	5	7	11	14	20	29	40	45	69	70	95
050131	C	MONTRÉAL, QUÉBEC 3250 STE-CATHERINE EST	1 HR	0	2	4	7	11	15	22	30	41	51	75	226	97
			24 HR	0	3	5	8	11	14	20	28	38	45	52	52	96
050204	R	HULL, QUÉBEC 255 ST-RÉDEMPTEUR, HULL	1 HR	0	0	1	2	3	5	7	8	11	12	19	88	66
			24 HR	0	1	2	2	3	4	5	7	9	11	13	13	65
050308	I	QUÉBEC, QUÉBEC 600 RUE DES SABLES	1 HR	0	1	3	5	9	12	18	24	34	41	60	75	98
			24 HR	0	2	4	6	9	11	16	22	29	35	40	41	98
050310	R	QUÉBEC, QUÉBEC 1150 BOUL. RENÉ-LÉVESQUE O.	1 HR	0	1	3	5	8	11	16	22	30	37	52	69	74
			24 HR	0	2	4	6	8	10	14	20	26	31	39	40	74
050404	A	SHERBROOKE, QUÉBEC 655, RUE PAPINEAU	1 HR	0	1	3	5	8	11	17	22	30	36	59	77	24
			24 HR	0	2	3	6	8	12	17	20	21	23	25	25	23

PM2.5 (1 HOUR PERIODS)			YEAR / ANNÉE												MP2.5 (MESURE SUR 1 H)	
MICROGRAMS PER CUBIC METRE			2003												MICROGRAMMES PAR MÈTRE CUBE	
STATION	TYPE	LOCATION EMPLACEMENT	JAN JAN	FEB FÉV	MAR MAR	APR AVR	MAY MAI	JUN JUN	JUL JUIL	AUG AOÛT	SEP SEPT	OCT OCT	NOV NOV	DEC DÉC	ANNUAL MEAN MOYENNE	STANDARD DEVIATION
010102	C	ST. JOHN'S, NEWFOUNDLAND AND LABRADOR 354 WATER STREET	5	5	5	5	5	4	6	5	6	5	4	5	5	4
010301	C	CORNER BROOK, NEWFOUNDLAND AND LABRADOR BROOK STREET	3	3	5	4	4	5	6	4	5	3	3	3	4	4
010401	R	MOUNT PEARL, NEWFOUNDLAND AND LABRADOR OLD PLACENTIA ROAD	4	4	4	4	3	3	5	4	5	3	3	4	4	4
030120	R	HALIFAX, NOVA SCOTIA CHERRYBROOK ROAD	7	7	8	9	8	12	---	15	7	9	6	6	8	9
030310	C	SYDNEY, NOVA SCOTIA 71 WELTON STREET	---	---	11	---	11	---	15	5	5	---	---	---	---	---
030501	U	KEJIMKUJIK, NOVA SCOTIA NATIONAL PARK	4	4	4	5	---	---	11	---	---	---	3	3	---	---
030901	R	PICTOU, NOVA SCOTIA 91 BEACHES ROAD	---	---	---	---	---	---	14	10	6	7	6	7	---	---
031001	U	SABLE ISLAND, NOVA SCOTIA SABLE ISLAND	---	---	---	---	---	---	11	12	12	---	8	8	---	---
040103	C	FREDERICTON, NEW BRUNSWICK 437 ABERDEEN STREET	6	5	6	7	4	7	7	6	4	3	4	4	5	6
040203	R	SAINT JOHN, NEW BRUNSWICK MOUNTAIN ROAD	5	5	6	6	7	9	12	8	5	5	4	4	6	7
040302	R	MONCTON, NEW BRUNSWICK 5 THANET STREET	4	5	5	5	5	8	7	5	4	4	4	4	5	6
040901	U	ST. ANDREWS, NEW BRUNSWICK BRANDY COVE ROAD	3	3	4	3	4	6	6	5	2	3	3	2	4	4
050105	C	MONTRÉAL, QUÉBEC 1212 RUE DRUMMOND	8	10	11	7	7	14	13	---	---	7	7	8	---	---
050109	C	MONTRÉAL, QUÉBEC 2495 RUE DUNCAN	10	10	12	8	8	12	11	---	---	10	---	13	---	---
050110	C	MONTRÉAL, QUÉBEC 11280 BOUL. PIE IX	11	12	16	9	8	13	11	12	7	9	9	13	11	11
050113	R	MONTRÉAL, QUÉBEC 1160 BOUL PIE IX	---	---	---	---	---	---	---	---	---	10	9	13	---	---
050121	R	MONTRÉAL, QUÉBEC 8361 RUE OCÉANIE - BROSSARD	---	9	10	7	7	13	11	11	7	7	7	9	9	9
050126	R	MONTRÉAL, QUÉBEC 20965 CHEMIN SAINTE-MARIE	11	10	11	6	5	11	9	9	6	6	7	9	8	10
050128	C	MONTRÉAL, QUÉBEC 90-A RUE HERVÉ-SAINT-MARTIN	9	13	12	7	6	12	10	11	6	7	7	12	9	11
050129	R	MONTRÉAL, QUÉBEC 12400 WILFRID-OUELLETTE	12	13	14	7	6	12	10	11	6	8	9	12	10	11
050131	C	MONTRÉAL, QUÉBEC 3250 STE-CATHERINE EST	10	12	14	8	8	14	12	10	7	8	8	11	10	10
050204	R	HULL, QUÉBEC 255 ST-RÉDEMPTEUR, HULL	---	---	---	3	2	4	4	4	3	2	2	2	---	---
050308	I	QUÉBEC, QUÉBEC 600 RUE DES SABLES	10	9	10	7	6	12	8	7	6	6	7	8	8	8
050310	R	QUÉBEC, QUÉBEC 1150 BOUL. RENÉ-LÉVESQUE O.	---	---	---	7	6	11	8	7	6	6	7	8	---	---
050404	A	SHERBROOKE, QUÉBEC 655, RUE PAPINEAU	---	---	---	---	---	---	---	---	---	6	8	9	---	---

PM2.5 (1 HOUR PERIODS)  
MICROGRAMS PER CUBIC METRE

YEAR / ANNÉE  
2003

MP2.5 (MESURE SUR 1 H)  
MICROGRAMMES PAR MÈTRE CUBE

STATION	TYPE	LOCATION EMPLACEMENT	FREQUENCY DISTRIBUTION (CENTILES) DISTRIBUTION EN FRÉQUENCES												DATA AVAILABLE DONNÉES DISPONIBLES	
			MIN	10	30	50	70	80	90	95	98	99	99.9	MAX		
050504	R	SAGUENAY, QUÉBEC 789 BOUL DES ÉTUDIANTS, CHICOUTIMI	1 HR	0	1	3	5	9	12	17	23	33	43	75	93	94
			24 HR	0	3	5	6	9	10	14	19	30	35	48	52	93
050604	R	ROUYN, QUÉBEC 1570 RUE PARADIS	1 HR	1	2	5	8	10	13	20	29	45	54	119	131	17
			24 HR	2	5	7	9	12	14	20	24	25	27	31	31	17
050801	R	TROIS-RIVIÈRES, QUÉBEC FACE AU 678 RUE HART	1 HR	0	1	3	6	10	13	19	25	34	41	56	69	96
			24 HR	0	3	5	7	9	12	16	23	30	35	43	45	95
051201	I	SHAWINIGAN, QUÉBEC 363 RUE FRIGON	1 HR	0	1	4	6	12	16	25	39	70	91	135	176	95
			24 HR	0	3	6	9	13	16	23	32	46	54	73	79	94
052001	F	CHARETTE, QUÉBEC AU NORD DU 170 2E RANG	1 HR	0	1	2	5	10	13	21	29	40	48	74	97	36
			24 HR	1	2	4	6	10	12	18	26	34	42	48	49	35
052201	A	SAINT-SIMON, QUÉBEC DERRIÈRE LE 83, 4E RANG EST	1 HR	0	1	3	6	10	12	19	26	34	40	55	70	30
			24 HR	1	3	5	7	10	12	17	21	29	34	42	43	29
052301	F	SAINT-FAUSTIN, QUÉBEC CHEMIN DU LAC (CARIBOU)	1 HR	0	0	3	5	8	11	17	22	29	39	71	83	71
			24 HR	0	2	4	5	8	11	15	19	27	36	51	55	71
052401	F	LA PÊCHE, QUÉBEC LAC PHILIPPE - MASHAM	1 HR	0	1	1	3	6	9	14	19	24	27	36	41	26
			24 HR	1	1	2	4	6	8	13	17	19	21	23	24	26
053201	F	LA DORÉ, QUÉBEC ROUTE 167- LA DORÉ	1 HR	0	0	1	1	3	4	7	10	15	20	28	30	21
			24 HR	0	1	1	2	3	4	7	9	13	14	21	21	21
053301	A	DESCHAMBAULT, QUÉBEC 334, 3 E RANG - DESHAMBAULT	1 HR	0	3	6	9	12	15	21	29	39	47	74	81	65
			24 HR	2	5	7	9	12	14	19	26	37	43	60	61	65
053601	F	N.-D.-DU-ROSAIRE, QUÉBEC RANG ST-LOUIS	1 HR	0	1	3	5	8	10	14	20	30	37	49	51	56
			24 HR	1	3	4	6	8	9	13	18	31	34	38	39	55
053701	F	ST-HILAIRE-DE-DORSET, QUÉBEC RANG DORSET	1 HR	0	1	2	4	6	8	11	14	20	23	29	34	21
			24 HR	1	2	3	4	6	7	10	13	16	21	23	23	21
053801	A	TINGWICK, QUÉBEC CHEMIN RADAR ET WARWICK	1 HR	0	2	5	7	11	13	18	24	31	37	51	60	38
			24 HR	2	3	6	8	11	12	16	22	26	29	40	41	37
054401	A	L' ASSOMPTION, QUÉBEC 1128 DE LA GUERRE	1 HR	0	0	2	3	5	6	10	13	17	19	20	20	3
			24 HR	1	2	3	4	5	7	8	9	10	11	11	11	3
054501	U	L' ASSOMPTION, QUÉBEC 801 ST-ÉTIENNE	1 HR	0	1	4	6	10	14	21	27	38	46	63	85	96
			24 HR	0	3	5	7	10	13	18	25	34	40	56	58	95
054703	R	BÉCANCOUR, QUÉBEC 8310 BOUL. BÉCANCOUR	1 HR	0	1	3	5	8	11	17	22	30	37	56	91	94
			24 HR	0	2	4	6	8	10	14	19	27	32	44	46	94
054801	F	STUKELY-SUD, QUÉBEC CHEMIN MONTBEL	1 HR	0	4	6	10	12	14	18	22	32	35	57	69	38
			24 HR	4	6	8	9	11	13	16	21	27	31	41	42	37
055301	A	L'ACADIE, QUÉBEC FERME EXP., 1134 ROUTE 219	1 HR	0	1	3	5	8	10	16	23	32	39	999	999	97
			24 HR	0	2	4	5	8	10	15	21	32	40	62	66	97
060104	C	OTTAWA, ONTARIO RIDEAU & WURTEMBERG	1 HR	0	1	3	5	8	11	17	22	28	33	54	60	93
			24 HR	0	2	4	5	8	11	15	19	26	30	41	44	92
060204	C	WINDSOR, ONTARIO 467 UNIVERSITY AVE. WEST	1 HR	0	0	3	6	10	13	19	26	35	42	56	64	97
			24 HR	0	3	4	7	10	12	16	23	30	35	47	49	96
060211	R	WINDSOR, ONTARIO COLLEGE & SOUTH ST.	1 HR	0	2	4	7	11	14	20	26	36	41	56	64	98
			24 HR	1	4	6	8	11	13	17	24	30	35	43	45	98
060302	R	KINGSTON, ONTARIO 133 DALTON AVENUE	1 HR	0	1	4	6	10	13	19	25	36	43	64	99	79
			24 HR	0	3	5	7	10	12	17	22	29	37	54	55	79
060410	R	TORONTO, ONTARIO LAWRENCE & KENNEDY	1 HR	0	2	4	6	10	13	19	25	34	42	58	69	98
			24 HR	1	3	5	7	10	12	17	21	30	35	51	53	98
060415	R	TORONTO, ONTARIO QUEENSWAY W & HURONTARIO	1 HR	0	2	4	6	9	12	17	23	32	39	55	67	95
			24 HR	1	3	4	6	8	10	15	20	29	33	47	49	95
060421	C	TORONTO, ONTARIO YONGE ST. & FINCH AVE.	1 HR	0	1	3	6	10	13	18	24	33	41	57	67	98
			24 HR	0	2	4	7	10	12	16	21	30	35	49	52	98

PM2.5 (1 HOUR PERIODS)  
MICROGRAMS PER CUBIC METRE

YEAR / ANNÉE  
2003

MP2.5 (MESURE SUR 1 H)  
MICROGRAMMES PAR MÈTRE CUBE

STATION	TYPE	LOCATION EMPLACEMENT	JAN	FEB	MAR	APR	MAY	JUN	JUL	AUG	SEP	OCT	NOV	DEC	ANNUAL MEAN MOYENNE	STANDARD DEVIATION
			JAN	FÉV	MAR	AVR	MAI	JUIN	JUIL	AOÛT	SEPT	OCT	NOV	DÉC		
050504	R	SAGUENAY, QUÉBEC 789 BOUL DES ÉTUDIANTS, CHICOUTIMI	13	10	8	7	6	11	6	9	5	5	6	8	8	8
050604	R	ROUYN, QUÉBEC 1570 RUE PARADIS	---	---	---	---	---	---	---	---	---	---	9	12	---	---
050801	R	TROIS-RIVIÈRES, QUÉBEC FACE AU 678 RUE HART	9	9	10	6	8	12	9	9	6	7	8	9	9	8
051201	I	SHAWINIGAN, QUÉBEC 363 RUE FRIGON	13	12	15	14	12	17	9	12	8	10	7	11	12	16
052001	F	CHARETTE, QUÉBEC AU NORD DU 170 2E RANG	---	---	---	---	---	---	---	---	7	8	9	10	---	---
052201	A	SAINT-SIMON, QUÉBEC DERRIÈRE LE 83, 4E RANG EST	---	---	---	---	---	---	---	---	8	7	8	11	---	---
052301	F	SAINT-FAUSTIN, QUÉBEC CHEMIN DU LAC (CARIBOU)	---	---	---	7	5	13	9	9	6	6	7	6	---	---
052401	F	LA PÊCHE, QUÉBEC LAC PHILIPPE - MASHAM	---	---	---	---	---	---	---	---	---	5	5	5	---	---
053201	F	LA DORÉ, QUÉBEC ROUTE 167- LA DORÉ	---	---	---	---	---	---	---	---	---	2	3	3	---	---
053301	A	DESCHAMBAULT, QUÉBEC 334, 3 E RANG - DESHAMBAULT	---	---	---	---	12	15	12	13	9	8	9	11	---	---
053601	F	N.-D.-DU-ROSAIRE, QUÉBEC RANG ST-LOUIS	---	---	---	---	---	11	8	7	7	7	5	5	---	---
053701	F	ST-HILAIRE-DE-DORSET, QUÉBEC RANG DORSET	---	---	---	---	---	---	---	---	---	6	6	4	---	---
053801	A	TINGWICK, QUÉBEC CHEMIN RADAR ET WARWICK	---	---	---	---	---	---	---	12	9	8	7	8	---	---
054401	A	L' ASSOMPTION, QUÉBEC 1128 DE LA GUERRE	---	---	---	---	---	---	---	---	---	---	---	---	---	---
054501	U	L' ASSOMPTION, QUÉBEC 801 ST-ÉTIENNE	10	11	11	7	6	13	11	10	6	7	7	9	9	9
054703	R	BÉCANCOUR, QUÉBEC 8310 BOUL. BÉCANCOUR	8	8	10	6	6	11	8	8	5	5	6	8	7	8
054801	F	STUKELY-SUD, QUÉBEC CHEMIN MONTBEL	---	---	---	---	---	---	---	14	9	9	10	9	---	---
055301	A	L'ACADIE, QUÉBEC FERME EXP., 1134 ROUTE 219	6	9	8	7	8	11	10	20	5	8	6	7	9	38
060104	C	OTTAWA, ONTARIO RIDEAU & WURTEMBERG	6	8	9	5	5	12	9	10	5	6	6	7	7	7
060204	C	WINDSOR, ONTARIO 467 UNIVERSITY AVE. WEST	6	7	9	7	7	12	13	15	8	7	6	5	9	9
060211	R	WINDSOR, ONTARIO COLLEGE & SOUTH ST.	6	8	10	8	9	13	14	15	10	9	7	6	10	8
060302	R	KINGSTON, ONTARIO 133 DALTON AVENUE	---	---	9	7	5	14	13	13	7	8	6	5	---	---
060410	R	TORONTO, ONTARIO LAWRENCE & KENNEDY	6	8	9	7	7	12	14	14	8	8	7	5	9	8
060415	R	TORONTO, ONTARIO QUEENSWAY W & HURONTARIO	6	8	9	6	6	10	11	14	7	8	6	5	8	8
060421	C	TORONTO, ONTARIO YONGE ST. & FINCH AVE.	5	8	10	7	7	12	14	13	7	7	6	5	8	8

PM2.5 (1 HOUR PERIODS)		YEAR / ANNÉE													MP2.5 (MESURE SUR 1 H)	
MICROGRAMS PER CUBIC METRE		2003													MICROGRAMMES PAR MÈTRE CUBE	
STATION	TYPE	LOCATION EMPLACEMENT	FREQUENCY DISTRIBUTION (CENTILES)											DISTRIBUTION EN FRÉQUENCES		DATA AVAILABLE DONNÉES DISPONIBLES
			MIN	10	30	50	70	80	90	95	98	99	99.9	MAX		
060424	C	TORONTO, ONTARIO	1 HR	0	1	3	6	10	13	18	25	36	42	59	65	99
		BAY & WELLESLEY	24 HR	0	3	4	6	9	12	17	23	32	39	50	52	99
060428	R	TORONTO, ONTARIO	1 HR	0	1	3	6	10	13	18	25	34	39	53	64	99
		525 MAIN ST. N. BRAMPTON	24 HR	0	2	4	6	10	12	16	22	30	34	43	45	98
060429	R	TORONTO, ONTARIO	1 HR	0	2	5	8	12	16	22	29	40	47	64	75	80
		185 JUDSON STREET	24 HR	1	4	6	8	12	15	20	26	37	42	53	55	80
060430	C	TORONTO, ONTARIO	1 HR	0	3	5	7	11	14	20	26	35	41	56	78	97
		125 RESOURCES ROAD	24 HR	1	4	6	8	11	13	18	23	32	36	51	54	97
060512	C	HAMILTON, ONTARIO	1 HR	0	2	5	8	12	16	23	30	39	44	59	66	99
		ELGIN & KELLY	24 HR	0	3	6	9	13	15	20	26	33	38	47	48	99
060513	R	HAMILTON, ONTARIO	1 HR	0	2	4	7	11	15	21	28	37	44	58	72	97
		VICKERS RD. & EAST 18TH. ST.	24 HR	0	3	5	7	11	14	19	24	30	39	48	49	96
060707	I	SAULT STE. MARIE, ONTARIO	1 HR	0	1	2	5	9	13	21	29	34	39	51	65	47
		331 PATRICK ST.	24 HR	0	2	4	6	9	11	18	25	31	33	38	39	46
060807	R	THUNDER BAY, ONTARIO	1 HR	0	1	3	4	7	9	13	18	22	28	43	55	94
		615 JAMES STREET SOUTH	24 HR	0	2	3	5	7	8	12	15	19	21	37	38	94
060903	C	LONDON, ONTARIO	1 HR	0	3	6	9	12	15	21	28	37	43	58	61	88
		900 HIGHBURY AVENUE	24 HR	1	5	7	9	12	14	18	25	32	36	47	48	87
061004	R	SARNIA, ONTARIO	1 HR	0	3	6	9	14	18	24	31	42	49	72	101	95
		FRONT ST. AT C.N. TRACKS	24 HR	1	4	7	10	14	16	21	27	34	39	58	62	94
061104	R	PETERBOROUGH, ONTARIO	1 HR	0	1	3	5	8	10	15	20	28	35	50	60	98
		10 HOSPITAL DRIVE	24 HR	0	2	3	5	8	10	13	17	22	29	44	46	98
061201	R	CORNWALL, ONTARIO	1 HR	0	1	3	5	9	12	19	25	36	43	57	63	69
		BEDFORD & THIRD ST.	24 HR	0	2	4	6	9	12	17	21	28	37	49	49	69
061302	C	ST. CATHARINES, ONTARIO	1 HR	0	1	3	6	9	12	17	22	30	35	54	59	98
		ARGYLE CRESCENT	24 HR	0	2	4	6	9	12	15	20	26	30	43	44	98
061502	C	KITCHENER, ONTARIO	1 HR	0	1	3	6	9	12	18	25	34	41	58	65	89
		WEST AVE. & HOMEWOOD	24 HR	0	2	4	6	9	11	17	23	29	33	50	52	89
061603	R	OAKVILLE, ONTARIO	1 HR	0	2	5	7	11	15	22	31	41	47	62	67	58
		8TH LINE/GLENASHTON DR.; HALTON RESERVE	24 HR	1	3	5	8	11	14	20	28	36	41	53	54	58
061701	R	OSHAWA, ONTARIO	1 HR	0	1	3	6	9	12	17	22	32	41	54	60	97
		RITSON RD. & OLIVE AVE.	24 HR	0	3	4	6	9	11	15	19	27	36	46	50	97
061802	R	GUELPH, ONTARIO	1 HR	0	1	3	5	8	11	15	21	28	34	54	62	87
		70 DIVISION STREET; EXHIBITION PARK	24 HR	0	3	4	6	8	10	14	17	23	29	46	47	86
062001	R	NORTH BAY, ONTARIO	1 HR	0	1	2	4	6	8	12	16	22	26	44	51	97
		CHIPPEWA ST.	24 HR	0	2	3	4	6	8	11	15	18	23	32	33	96
062201	A	MERLIN, ONTARIO	1 HR	0	1	4	7	11	15	21	29	36	41	49	55	58
		MOE WATER PUMP STN.	24 HR	1	3	5	8	11	13	20	25	30	34	42	42	58
062501	U	TIVERTON, ONTARIO	1 HR	0	1	2	4	7	10	15	21	30	36	53	69	95
		BRUCE NUCLEAR VISITOR CTR	24 HR	0	2	3	4	7	9	13	20	26	33	45	46	94
062601	A	SIMCOE, ONTARIO	1 HR	0	1	3	6	9	12	17	23	30	36	50	56	95
		EXPERIMENTAL FARM	24 HR	0	2	4	6	9	11	15	20	27	31	41	44	96
063001	R	BURLINGTON, ONTARIO	1 HR	0	1	4	6	10	13	18	24	34	40	57	62	99
		HWY 2 & NORTH SHORE BLVD.	24 HR	0	3	5	7	10	12	16	21	29	37	48	50	99
063301	F	DORSET, ONTARIO	1 HR	0	0	2	4	7	9	13	18	24	29	43	49	81
		HWY 117 & PAINT LAKE ROAD	24 HR	0	1	3	5	7	9	12	15	21	25	32	33	81
063701	U	GRAND BEND, ONTARIO	1 HR	0	2	4	7	10	13	19	27	36	42	61	64	67
		HWY 21 & COUNTY RD 83	24 HR	0	2	5	7	10	12	17	24	32	36	53	54	67
065001	R	BARRIE, ONTARIO	1 HR	0	1	3	5	9	12	17	22	29	37	54	61	97
		85 PERRY STREET	24 HR	0	2	4	6	9	11	15	20	25	29	42	44	96

PM2.5 (1 HOUR PERIODS)			YEAR / ANNÉE												MP2.5 (MESURE SUR 1 H)	
MICROGRAMS PER CUBIC METRE			2003												MICROGRAMMES PAR MÈTRE CUBE	
STATION	TYPE	LOCATION EMPLACEMENT	JAN JAN	FEB FÉV	MAR MAR	APR AVR	MAY MAI	JUN JUN	JUL JUIL	AUG AOÛT	SEP SEPT	OCT OCT	NOV NOV	DEC DÉC	ANNUAL MEAN MOYENNE	STANDARD DEVIATION
060424	C	TORONTO, ONTARIO BAY & WELLESLEY	5	7	9	7	6	16	14	13	7	7	6	4	8	8
060428	R	TORONTO, ONTARIO 525 MAIN ST. N. BRAMPTON	5	7	10	8	8	12	12	11	6	7	6	6	8	8
060429	R	TORONTO, ONTARIO 185 JUDSON STREET	6	10	11	8	8	15	17	15	10	12	---	---	---	---
060430	C	TORONTO, ONTARIO 125 RESOURCES ROAD	7	9	11	7	8	13	15	14	9	10	9	7	10	8
060512	C	HAMILTON, ONTARIO ELGIN & KELLY	6	9	11	11	13	15	15	16	9	10	7	5	11	9
060513	R	HAMILTON, ONTARIO VICKERS RD. & EAST 18TH. ST.	5	8	10	9	10	14	15	16	9	9	7	5	10	9
060707	I	SAULT STE. MARIE, ONTARIO 331 PATRICK ST.	---	---	---	---	---	11	8	10	---	8	6	5	---	---
060807	R	THUNDER BAY, ONTARIO 615 JAMES STREET SOUTH	4	6	6	4	6	8	7	10	7	5	5	---	6	6
060903	C	LONDON, ONTARIO 900 HIGHBURY AVENUE	---	---	12	9	9	13	15	16	11	11	8	7	---	---
061004	R	SARNIA, ONTARIO FRONT ST. AT C.N. TRACKS	5	8	12	10	10	16	17	17	13	13	11	11	12	10
061104	R	PETERBOROUGH, ONTARIO 10 HOSPITAL DRIVE	4	7	8	6	5	11	10	10	5	5	5	4	7	7
061201	R	CORNWALL, ONTARIO BEDFORD & THIRD ST.	---	---	---	---	6	13	11	11	6	6	7	7	---	---
061302	C	ST. CATHARINES, ONTARIO ARGYLE CRESCENT	5	7	8	6	8	13	12	13	6	6	6	4	8	7
061502	C	KITCHENER, ONTARIO WEST AVE. & HOMEWOOD	5	8	10	---	6	11	12	13	8	7	6	5	8	8
061603	R	OAKVILLE, ONTARIO 8TH LINE/GLENASHTON DR.; HALTON RESERVE	---	---	---	---	---	13	14	15	9	9	6	5	---	---
061701	R	OSHAWA, ONTARIO RITSON RD. & OLIVE AVE.	5	7	8	6	6	11	12	13	6	8	6	5	8	8
061802	R	GUELPH, ONTARIO 70 DIVISION STREET; EXHIBITION PARK	5	7	---	---	6	11	10	11	7	7	6	5	7	7
062001	R	NORTH BAY, ONTARIO CHIPPEWA ST.	4	6	7	5	5	8	7	8	4	5	4	3	5	5
062201	A	MERLIN, ONTARIO MOE WATER PUMP STN.	---	---	---	---	---	13	13	14	9	7	6	5	---	---
062501	U	TIVERTON, ONTARIO BRUCE NUCLEAR VISITOR CTR	3	6	7	5	5	10	10	9	7	6	5	4	6	7
062601	A	SIMCOE, ONTARIO EXPERIMENTAL FARM	2	5	8	7	8	13	12	14	7	7	5	6	8	7
063001	R	BURLINGTON, ONTARIO HWY 2 & NORTH SHORE BLVD.	5	8	9	8	8	13	14	13	7	7	6	5	9	8
063301	F	DORSET, ONTARIO HWY 117 & PAINT LAKE ROAD	6	7	9	4	3	9	7	8	4	4	---	3	6	6
063701	U	GRAND BEND, ONTARIO HWY 21 & COUNTY RD 83	---	---	---	---	9	12	12	12	8	8	6	5	---	---
065001	R	BARRIE, ONTARIO 85 PERRY STREET	4	10	9	8	6	12	10	10	6	6	5	5	7	7

PM2.5 (1 HOUR PERIODS)  
MICROGRAMS PER CUBIC METRE

YEAR / ANNÉE  
2003

MP2.5 (MESURE SUR 1 H)  
MICROGRAMMES PAR MÈTRE CUBE

STATION	TYPE	LOCATION EMPLACEMENT	FREQUENCY DISTRIBUTION (CENTILES) DISTRIBUTION EN FRÉQUENCES												DATA AVAILABLE DONNÉES DISPONIBLES	
			MIN	10	30	50	70	80	90	95	98	99	99.9	MAX		
065101	R	NEWMARKET, ONTARIO EAGLE ST. & McCAFFREY RD.	1 HR	0	1	3	5	8	11	16	22	30	38	53	59	98
			24 HR	0	2	4	5	8	11	15	19	26	31	43	45	98
065201	R	PARRY SOUND, ONTARIO 7 BAY STREET	1 HR	0	0	2	4	7	9	13	18	26	35	52	56	74
			24 HR	0	1	3	4	6	8	11	17	22	30	44	45	74
065301	C	PORT STANLEY, ONTARIO 43665 DEXTER LINE	1 HR	0	1	3	6	9	12	17	24	33	39	54	62	95
			24 HR	0	2	4	6	9	11	16	22	29	34	45	48	95
065401	C	BELLEVILLE, ONTARIO 2 SIDNEY STREET	1 HR	0	1	3	5	8	10	15	20	28	34	49	57	99
			24 HR	0	2	4	5	8	10	14	17	23	28	44	46	99
070118	R	WINNIPEG, MANITOBA JEFFERSON & SCOTIA	1 HR	0	1	3	4	7	8	12	15	20	23	34	44	98
			24 HR	0	2	4	5	7	8	10	13	15	17	21	22	98
070119	C	WINNIPEG, MANITOBA 65 ELLEN STREET	1 HR	0	1	3	4	6	8	11	14	18	22	33	44	99
			24 HR	0	2	3	5	6	7	10	12	14	16	23	24	99
070203	R	BRANDON, MANITOBA 1430 VICTORIA AVENUE EAST	1 HR	0	1	3	4	7	9	13	17	23	29	48	144	97
			24 HR	1	2	3	5	7	9	12	14	17	18	23	24	97
070301	C	FLIN FLON, MANITOBA 143 MAIN STREET	1 HR	0	1	3	4	7	9	13	19	28	34	73	111	77
			24 HR	0	2	4	6	7	9	12	14	18	20	23	23	72
080110	C	REGINA, SASKATCHEWAN 2505 11TH AVENUE	1 HR	0	1	3	6	9	11	15	19	25	30	50	71	98
			24 HR	0	3	5	7	9	11	13	15	18	20	29	30	99
080211	C	SASKATOON, SASKATCHEWAN 511 1ST AVENUE NORTH	1 HR	0	0	2	4	6	8	12	15	21	25	37	53	47
			24 HR	0	1	2	4	6	9	11	13	15	17	19	20	48
090121	I	EDMONTON, ALBERTA 17 STREET & 105 AVENUE	1 HR	0	1	3	5	8	11	16	22	31	39	78	250	98
			24 HR	0	2	4	6	8	10	13	17	24	32	48	52	97
090122	R	EDMONTON, ALBERTA 13335 127 ST	1 HR	0	1	3	6	9	12	16	22	30	38	68	97	100
			24 HR	0	2	5	7	9	10	14	18	23	28	55	59	100
090130	C	EDMONTON, ALBERTA 10255 - 104TH STREET	1 HR	0	1	3	5	8	10	15	20	28	34	59	82	99
			24 HR	0	2	4	6	8	9	13	16	21	26	41	43	99
090218	I	CALGARY, ALBERTA 49 AVENUE & 15TH STREET S.E.	1 HR	0	1	4	7	11	14	20	28	39	49	119	224	93
			24 HR	0	3	6	8	10	13	17	21	39	44	93	96	92
090222	R	CALGARY, ALBERTA 39 ST. & 29 AVE. N.W.	1 HR	0	0	2	4	7	10	15	21	35	45	126	208	98
			24 HR	0	2	3	5	7	9	13	18	35	42	105	109	97
090227	C	CALGARY, ALBERTA 611-4TH STREET S.W.	1 HR	0	1	3	5	8	11	16	22	36	48	133	204	99
			24 HR	0	2	4	6	8	10	14	18	36	43	107	110	99
090302	C	RED DEER, ALBERTA 73 STREET & RIVERSIDE DRIVE	1 HR	0	0	2	4	7	9	12	16	23	31	53	73	99
			24 HR	0	2	3	5	6	8	10	12	20	27	45	47	99
090601	R	FORT SASKATCHEWAN, ALBERTA 9209A 96TH AVE	1 HR	0	0	2	4	6	9	12	17	23	29	56	132	99
			24 HR	0	1	3	5	6	8	11	13	17	22	38	40	99
090702	R	FORT MCMURRAY, ALBERTA TIMBERLEA SUBDIVISION	1 HR	0	0	1	2	4	5	8	11	17	21	34	63	98
			24 HR	0	1	2	3	4	5	7	9	12	15	21	23	99
090801	R	FORT MACKAY, ALBERTA MAIN STREET	1 HR	0	0	1	3	6	8	12	17	24	29	58	81	97
			24 HR	0	1	2	4	6	8	11	14	17	20	35	37	99
091201	F	HIGHTOWER RIDGE, ALBERTA SE 11 54 2 W6	1 HR	0	0	0	2	3	4	6	9	16	23	56	77	94
			24 HR	0	0	1	2	3	4	6	9	15	17	40	43	95
091301	A	TOMAHAWK, ALBERTA SE 2 51 6 W5	1 HR	0	0	2	3	5	7	10	13	18	24	49	56	94
			24 HR	0	1	2	4	5	7	9	11	15	20	30	32	95
091801	U	FORT CHIPEWYAN, ALBERTA FORT CHIPEWYAN	1 HR	0	0	1	2	3	4	5	7	10	13	32	49	98
			24 HR	0	1	1	2	3	4	5	6	8	11	19	21	98
100110	R	GVRD-BURNABY, BRITISH COLUMBIA 6400 E. HASTINGS & KENSINGTON BURNABY	1 HR	0	1	3	5	8	10	13	16	20	23	32	71	51
			24 HR	1	2	3	5	7	9	12	15	17	19	21	22	51
100111	I	GVRD-PORT MOODY, BRITISH COLUMBIA MOODY & ESPLANADE PORT MOODY	1 HR	0	2	4	6	9	11	14	17	20	22	36	88	49
			24 HR	1	3	4	6	9	10	13	16	18	19	22	23	49



PM2.5 (1 HOUR PERIODS)  
MICROGRAMS PER CUBIC METRE

YEAR / ANNÉE  
2003

MP2.5 (MESURE SUR 1 H)  
MICROGRAMMES PAR MÈTRE CUBE

STATION	TYPE	LOCATION EMPLACEMENT	JAN	FEB	MAR	APR	MAY	JUN	JUL	AUG	SEP	OCT	NOV	DEC	ANNUAL MEAN MOYENNE	STANDARD DEVIATION
			JAN	FÉV	MAR	AVR	MAI	JUIN	JUIL	AOÛT	SEPT	OCT	NOV	DÉC		
065101	R	NEWMARKET, ONTARIO EAGLE ST. & McCAFFREY RD.	4	7	9	7	6	11	11	11	6	6	5	4	7	7
065201	R	PARRY SOUND, ONTARIO 7 BAY STREET	---	---	---	5	4	10	8	9	4	5	4	4	---	---
065301	C	PORT STANLEY, ONTARIO 43665 DEXTER LINE	4	7	9	7	7	13	13	13	7	7	5	4	8	8
065401	C	BELLEVILLE, ONTARIO 2 SIDNEY STREET	5	6	8	6	5	11	11	10	6	5	5	4	7	7
070118	R	WINNIPEG, MANITOBA JEFFERSON & SCOTIA	4	5	5	5	8	9	5	8	5	5	4	5	6	5
070119	C	WINNIPEG, MANITOBA 65 ELLEN STREET	6	4	4	6	7	6	6	8	5	5	4	4	5	5
070203	R	BRANDON, MANITOBA 1430 VICTORIA AVENUE EAST	4	5	5	6	9	7	7	10	5	7	5	5	6	6
070301	C	FLIN FLON, MANITOBA 143 MAIN STREET	---	---	7	5	8	7	8	9	6	4	6	5	---	---
080110	C	REGINA, SASKATCHEWAN 2505 11TH AVENUE	5	10	7	7	11	9	10	10	6	6	5	4	7	7
080211	C	SASKATOON, SASKATCHEWAN 511 1ST AVENUE NORTH	---	---	---	---	---	---	6	9	4	5	4	2	---	---
090121	I	EDMONTON, ALBERTA 17 STREET & 105 AVENUE	7	7	7	5	8	5	6	11	5	7	9	10	7	9
090122	R	EDMONTON, ALBERTA 13335 127 ST	7	7	8	6	7	5	6	11	6	7	11	11	8	8
090130	C	EDMONTON, ALBERTA 10255 - 104TH STREET	6	5	8	8	6	5	5	10	6	6	9	9	7	7
090218	I	CALGARY, ALBERTA 49 AVENUE & 15TH STREET S.E.	8	8	6	7	6	7	10	24	10	7	---	12	10	11
090222	R	CALGARY, ALBERTA 39 ST. & 29 AVE. N.W.	5	6	4	5	4	5	10	22	8	5	5	4	7	10
090227	C	CALGARY, ALBERTA 611-4TH STREET S.W.	6	7	5	5	5	5	9	22	9	6	6	7	8	11
090302	C	RED DEER, ALBERTA 73 STREET & RIVERSIDE DRIVE	4	5	4	5	5	5	6	12	6	5	6	5	6	6
090601	R	FORT SASKATCHEWAN, ALBERTA 9209A 96TH AVE	5	5	5	4	4	4	5	8	5	5	7	9	6	6
090702	R	FORT MCMURRAY, ALBERTA TIMBERLEA SUBDIVISION	3	3	3	3	3	4	6	4	4	3	2	5	3	4
090801	R	FORT MACKAY, ALBERTA MAIN STREET	4	4	4	6	9	4	6	6	3	4	5	5	5	6
091201	F	HIGHTOWER RIDGE, ALBERTA SE 11 54 2 W6	2	2	1	3	3	4	4	7	3	1	1	1	3	5
091301	A	TOMAHAWK, ALBERTA SE 2 51 6 W5	4	4	4	4	4	4	5	9	4	3	5	6	4	5
091801	U	FORT CHIPEWYAN, ALBERTA FORT CHIPEWYAN	2	2	3	2	3	2	3	3	2	2	3	3	2	3
100110	R	GVRD-BURNABY, BRITISH COLUMBIA 6400 E. HASTINGS & KENSINGTON BURNABY	---	---	---	---	---	---	7	8	6	6	6	4	---	---
100111	I	GVRD-PORT MOODY, BRITISH COLUMBIA MOODY & ESPLANADE PORT MOODY	---	---	---	---	---	---	8	8	8	7	8	5	---	---

PM2.5 (1 HOUR PERIODS)		YEAR / ANNÉE													MP2.5 (MESURE SUR 1 H)	
MICROGRAMS PER CUBIC METRE		2003													MICROGRAMMES PAR MÈTRE CUBE	
STATION	TYPE	LOCATION EMPLACEMENT	FREQUENCY DISTRIBUTION (CENTILES)											DISTRIBUTION EN FRÉQUENCES	DATA AVAILABLE DONNÉES DISPONIBLES	
			MIN	10	30	50	70	80	90	95	98	99	99.9			MAX
100119	R	GVRD-BURNABY, BRITISH COLUMBIA 5455 RUMBLE STREET BURNABY	1 HR	0	1	3	4	7	8	11	14	18	21	31	45	86
			24 HR	1	2	3	5	7	8	10	13	15	16	19	19	85
100134	R	GVRD-RICHMOND, BRITISH COLUMBIA 3153 TEMPLETON STREET RICHMOND	1 HR	0	1	2	4	7	8	12	16	22	27	44	98	98
			24 HR	1	2	4	5	7	8	11	13	16	17	27	28	98
100202	C	PRINCE GEORGE, BRITISH COLUMBIA 1011 4TH AVENUE	1 HR	0	0	4	7	12	17	25	34	48	58	113	158	99
			24 HR	1	3	6	8	12	15	21	27	42	49	62	63	100
100304	C	VICTORIA, BRITISH COLUMBIA 923 TOPAZ	1 HR	0	0	2	4	7	9	12	16	24	31	86	182	100
			24 HR	1	2	4	5	7	8	11	13	16	18	52	53	100
100307	R	VICTORIA, BRITISH COLUMBIA 2005 SOOKE ROAD	1 HR	0	0	2	4	6	7	9	12	15	19	47	102	99
			24 HR	0	2	3	4	5	6	8	10	11	13	40	41	99
100402	C	KAMLOOPS, BRITISH COLUMBIA MAYFAIR STREET	1 HR	0	0	3	5	8	10	15	22	42	72	203	369	100
			24 HR	0	2	4	5	7	10	14	22	40	55	143	155	100
100701	C	KELOWNA, BRITISH COLUMBIA 3333 COLLEGE WAY	1 HR	0	1	3	5	8	11	16	22	44	85	249	284	99
			24 HR	0	2	4	5	8	10	14	24	47	73	170	194	100
101004	R	ABBOTSFORD, BRITISH COLUMBIA 31790 WALMSLEY AVENUE	1 HR	0	0	2	4	6	8	12	15	20	24	40	56	99
			24 HR	0	2	3	4	6	8	10	12	15	18	26	27	99
101101	R	CHILLIWACK, BRITISH COLUMBIA 46244 AIRPORT ROAD	1 HR	0	0	2	4	6	8	11	14	18	21	34	41	99
			24 HR	0	2	3	4	6	7	9	13	16	17	22	23	99
101202	R	PITT MEADOWS, BRITISH COLUMBIA 18477 DEWDNY TRUNK	1 HR	0	0	2	4	7	9	13	16	20	24	39	56	92
			24 HR	0	1	3	5	7	9	11	14	16	18	23	23	92
101301	U	LANGLEY, BRITISH COLUMBIA 23752 52ND AVENUE	1 HR	0	1	2	4	6	8	12	15	23	30	59	115	99
			24 HR	0	2	3	5	6	8	10	13	17	23	34	36	99
101701	R	QUESNEL, BRITISH COLUMBIA 585 CALLANAN STREET	1 HR	0	0	4	7	11	15	20	26	34	41	61	115	84
			24 HR	0	3	5	8	11	13	17	21	26	31	36	37	84
101702	R	QUESNEL, BRITISH COLUMBIA 950 MOUNTAIN ASH ROAD	1 HR	0	0	2	5	10	14	21	28	39	51	86	117	89
			24 HR	0	2	4	7	10	12	17	23	32	41	51	53	89
101703	R	QUESNEL, BRITISH COLUMBIA 501 PINECREST ROAD	1 HR	0	0	3	6	10	13	19	25	34	41	76	118	99
			24 HR	0	3	5	7	10	12	16	20	25	28	38	38	100
101704	R	QUESNEL, BRITISH COLUMBIA CORRELIEU SCHOOL	1 HR	0	0	2	4	8	11	15	20	27	33	55	70	88
			24 HR	0	2	4	5	7	9	13	16	20	25	29	31	88
102102	R	NAMAIMO, BRITISH COLUMBIA 280 LABIEUX ROAD	1 HR	0	0	2	4	5	7	9	11	14	16	24	32	96
			24 HR	0	2	3	4	5	6	7	9	10	11	13	14	96
102301	R	POWELL RIVER, BRITISH COLUMBIA WILDLIFE SANCTUARY	1 HR	0	0	1	2	4	6	9	12	17	21	50	133	99
			24 HR	0	1	2	3	4	5	7	9	10	12	21	22	99
102501	R	TERRACE, BRITISH COLUMBIA 104 - 3220 EBY STREET	1 HR	0	0	1	2	4	5	7	10	16	20	47	135	84
			24 HR	0	1	2	3	4	5	6	8	13	17	25	25	84
102701	R	WILLIAMS LAKE, BRITISH COLUMBIA 1045 WESTERN AVENUE	1 HR	0	0	2	5	9	12	18	24	32	37	58	113	99
			24 HR	0	2	4	6	8	11	16	20	25	29	33	33	99
102702	R	WILLIAMS LAKE, BRITISH COLUMBIA SKYLINE SCHOOL	1 HR	0	0	3	5	8	11	15	20	26	30	56	118	93
			24 HR	0	2	4	6	8	10	13	17	21	24	34	35	93
102706	R	WILLIAMS LAKE, BRITISH COLUMBIA 180 NORTH 3RD AVE	1 HR	0	0	2	5	8	11	15	20	25	28	43	108	99
			24 HR	0	2	3	5	7	10	13	16	20	22	28	29	99
103202	R	GOLDEN, BRITISH COLUMBIA 835 9TH AVENUE SOUTH	1 HR	0	0	3	7	11	15	24	35	50	58	88	112	98
			24 HR	0	3	5	7	11	13	20	26	48	55	65	67	98
103901	R	KITIMAT, BRITISH COLUMBIA 653 COLUMBIA STREET	1 HR	0	0	1	2	3	4	6	9	12	15	32	54	99
			24 HR	0	1	1	2	3	4	5	7	9	11	14	15	99
104003	R	VERNON, BRITISH COLUMBIA 2704 HIGHWAY 6	1 HR	0	1	4	6	10	12	17	23	32	42	132	229	99
			24 HR	0	3	4	6	9	11	16	20	29	39	123	132	100
105101	R	HOUSTON, BRITISH COLUMBIA FIREHALL	1 HR	0	0	1	3	7	10	17	25	35	43	95	197	97
			24 HR	0	1	3	5	7	9	15	19	25	31	54	59	97

PM2.5 (1 HOUR PERIODS)			YEAR / ANNÉE												MP2.5 (MESURE SUR 1 H)	
MICROGRAMS PER CUBIC METRE			2003												MICROGRAMMES PAR MÈTRE CUBE	
STATION	TYPE	LOCATION EMPLACEMENT	JAN JAN	FEB FÉV	MAR MAR	APR AVR	MAY MAI	JUN JUN	JUL JUIL	AUG AOÛT	SEP SEPT	OCT OCT	NOV NOV	DEC DÉC	ANNUAL MEAN MOYENNE	STANDARD DEVIATION
100119	R	GVRD-BURNABY, BRITISH COLUMBIA 5455 RUMBLE STREET BURNABY	---	---	3	4	6	6	6	7	6	6	7	4	---	---
100134	R	GVRD-RICHMOND, BRITISH COLUMBIA 3153 TEMPLETON STREET RICHMOND	8	6	4	4	6	5	5	7	6	6	9	6	6	6
100202	C	PRINCE GEORGE, BRITISH COLUMBIA 1011 4TH AVENUE	12	13	8	9	8	9	10	11	10	13	17	10	11	12
100304	C	VICTORIA, BRITISH COLUMBIA 923 TOPAZ	6	8	4	4	6	7	6	6	5	6	8	4	6	7
100307	R	VICTORIA, BRITISH COLUMBIA 2005 SOOKE ROAD	5	6	3	3	4	5	4	5	4	5	6	4	4	5
100402	C	KAMLOOPS, BRITISH COLUMBIA MAYFAIR STREET	7	9	4	4	4	5	5	26	7	6	11	5	8	15
100701	C	KELOWNA, BRITISH COLUMBIA 3333 COLLEGE WAY	5	9	5	4	4	5	7	28	14	6	10	6	8	17
101004	R	ABBOTSFORD, BRITISH COLUMBIA 31790 WALMSLEY AVENUE	3	6	3	3	6	7	7	7	6	7	7	2	5	5
101101	R	CHILLIWACK, BRITISH COLUMBIA 46244 AIRPORT ROAD	3	4	3	3	4	6	7	8	6	6	6	3	5	5
101202	R	PITT MEADOWS, BRITISH COLUMBIA 18477 DEWDNY TRUNK	5	6	3	2	6	7	6	7	7	6	8	4	6	5
101301	U	LANGLEY, BRITISH COLUMBIA 23752 52ND AVENUE	3	6	3	5	5	6	6	6	5	11	8	3	6	6
101701	R	QUESNEL, BRITISH COLUMBIA 585 CALLANAN STREET	11	15	7	5	6	8	---	---	8	10	13	8	---	---
101702	R	QUESNEL, BRITISH COLUMBIA 950 MOUNTAIN ASH ROAD	10	17	6	6	6	7	8	8	---	7	14	7	9	11
101703	R	QUESNEL, BRITISH COLUMBIA 501 PINECREST ROAD	11	13	8	5	6	7	7	8	8	10	13	7	9	9
101704	R	QUESNEL, BRITISH COLUMBIA CORRELIEU SCHOOL	8	12	5	4	5	5	6	5	---	---	10	6	6	7
102102	R	NAMAIMO, BRITISH COLUMBIA 280 LABIEUX ROAD	5	5	4	4	5	4	3	4	3	5	5	3	4	4
102301	R	POWELL RIVER, BRITISH COLUMBIA WILDLIFE SANCTUARY	2	3	3	3	4	5	4	6	3	4	5	2	4	5
102501	R	TERRACE, BRITISH COLUMBIA 104 - 3220 EBY STREET	---	---	4	3	3	2	3	3	2	4	7	3	---	---
102701	R	WILLIAMS LAKE, BRITISH COLUMBIA 1045 WESTERN AVENUE	12	14	6	5	4	5	5	7	5	6	13	7	7	8
102702	R	WILLIAMS LAKE, BRITISH COLUMBIA SKYLINE SCHOOL	9	11	5	4	4	6	6	8	---	6	11	5	7	7
102706	R	WILLIAMS LAKE, BRITISH COLUMBIA 180 NORTH 3RD AVE	10	10	4	4	4	6	5	8	5	6	11	5	6	7
103202	R	GOLDEN, BRITISH COLUMBIA 835 9TH AVENUE SOUTH	10	12	8	5	4	4	8	24	13	7	15	12	10	12
103901	R	KITIMAT, BRITISH COLUMBIA 653 COLUMBIA STREET	3	2	2	2	3	2	2	4	2	3	4	2	3	3
104003	R	VERNON, BRITISH COLUMBIA 2704 HIGHWAY 6	8	10	5	4	4	5	6	19	9	7	14	9	8	11
105101	R	HOUSTON, BRITISH COLUMBIA FIREHALL	10	10	9	6	4	3	3	3	3	7	11	12	7	10

PM2.5 (1 HOUR PERIODS)  
MICROGRAMS PER CUBIC METRE

YEAR / ANNÉE  
2003

MP2.5 (MESURE SUR 1 H)  
MICROGRAMMES PAR MÈTRE CUBE

STATION	TYPE	LOCATION EMPLACEMENT	FREQUENCY DISTRIBUTION (CENTILES)											DISTRIBUTION EN FRÉQUENCES	DATA AVAILABLE	
			MIN	10	30	50	70	80	90	95	98	99	99.9	MAX	DONNÉES DISPONIBLES	
105501	C	FORT ST. JOHN, BRITISH COLUMBIA 10015 100TH AVENUE	1 HR	0	0	2	3	5	6	9	12	17	23	37	43	27
			24 HR	0	2	3	4	5	6	8	10	11	12	13	13	27
119003	C	WHITEHORSE, YUKON 1091 - 1ST AVENUE	1 HR	0	0	1	1	3	4	6	8	11	14	28	77	98
			24 HR	0	1	1	2	3	4	5	6	8	9	14	14	98
129003	C	YELLOWKNIFE, NORTHWEST TERRITORIES 52ND AVE & 49T STREET	1 HR	0	0	1	2	3	5	6	8	11	16	33	50	83
			24 HR	0	1	2	2	3	4	5	7	11	13	15	16	83

PM2.5 (1 HOUR PERIODS)  
MICROGRAMS PER CUBIC METRE

YEAR / ANNÉE  
2003

MP2.5 (MESURE SUR 1 H)  
MICROGRAMMES PAR MÈTRE CUBE

STATION	TYPE	LOCATION EMPLACEMENT	JAN	FEB	MAR	APR	MAY	JUN	JUL	AUG	SEP	OCT	NOV	DEC	ANNUAL MEAN MOYENNE	STANDARD DEVIATION
			JAN	FÉV	MAR	AVR	MAI	JUIN	JUIL	AOÛT	SEPT	OCT	NOV	DÉC		
105501	C	FORT ST. JOHN, BRITISH COLUMBIA 10015 100TH AVENUE	4	4	5	---	---	---	---	---	---	---	---	---	---	---
119003	C	WHITEHORSE, YUKON 1091 - 1ST AVENUE	3	2	3	5	3	2	2	3	1	2	2	1	2	3
129003	C	YELLOWKNIFE, NORTHWEST TERRITORIES 52ND AVE & 49T STREET	---	---	3	3	2	2	4	3	3	2	2	3	---	---

PM-10 (SSI) MICROGRAMS PER CUBIC METRE		YEAR / ANNÉE 2003												MP-10 (SSI) MICROGRAMMES PAR MÈTRE CUBE		
STATION	TYPE	LOCATION EMPLACEMENT	FREQUENCY DISTRIBUTION (CENTILES) DISTRIBUTION EN FRÉQUENCES												ANNUAL MEAN MOYENNE ANNUELLE	STANDARD DEVIATION ÉCART-TYPE
			MIN	10	20	30	40	50	60	70	80	90	MAX			
020102	C	CHARLOTTETOWN, PRINCE EDWARD ISLAND 16 FITZROY ST.	4	6	7	8	10	11	12	13	13	16	40	---	---	
040201	C	SAINT JOHN, NEW BRUNSWICK 110 CHARLOTTE STREET	3	7	7	9	11	12	14	16	18	23	42	13	7	
040205	C	SAINT JOHN, NEW BRUNSWICK 439 PRINCE STREET	4	6	9	10	11	12	13	15	17	19	29	---	---	
050103	R	MONTRÉAL, QUÉBEC 1050 A, BOUL. SAINT-JEAN-BAPTISTE	11	13	16	18	19	21	24	28	31	44	84	25	13	
050105	C	MONTRÉAL, QUÉBEC 1212 RUE DRUMMOND	12	14	17	17	21	22	25	28	33	40	68	26	12	
050121	R	MONTRÉAL, QUÉBEC 8361 RUE OCÉANIE - BROSSARD	6	15	19	22	25	29	32	34	40	49	80	30	14	
050126	R	MONTRÉAL, QUÉBEC 20965 CHEMIN SAINTE-MARIE	5	8	10	11	12	14	17	19	21	36	61	18	12	
050127	R	MONTRÉAL, QUÉBEC 8110 BOUL. SAINT-MICHEL	9	15	18	22	25	27	31	36	45	68	96	---	---	
050131	C	MONTRÉAL, QUÉBEC 3250 STE-CATHERINE EST	6	13	15	17	20	22	26	28	35	41	78	26	15	
050308	I	QUÉBEC, QUÉBEC 600 RUE DES SABLES	10	12	13	17	19	20	23	28	30	36	55	23	9	
050801	R	TROIS-RIVIÈRES, QUÉBEC FACE AU 678 RUE HART	8	12	14	16	17	18	21	24	26	38	61	22	11	
050902	R	JONQUIÈRE, QUÉBEC 2885 BERTHIER (ARVIDA), JONQUIÈRE	2	7	9	12	14	20	27	30	48	64	110	28	25	
051201	I	SHAWINIGAN, QUÉBEC 363 RUE FRIGON	6	9	12	13	15	16	18	21	27	37	67	20	13	
051802	R	SOREL, QUÉBEC 80 RUE GEORGE	7	9	11	13	16	18	20	21	25	31	63	19	10	
052701	I	TÉMISCAMING, QUÉBEC RUE BOUCHER	7	9	12	14	16	20	24	28	34	44	100	25	18	
054601	I	MURDOCKVILLE, QUÉBEC 603 DES BOULEAUX	1	3	4	5	6	7	7	8	10	14	21	7	4	
054703	R	BÉCANCOUR, QUÉBEC 8310 BOUL. BÉCANCOUR	6	8	9	11	12	13	16	17	21	28	54	16	10	
055301	A	L'ACADIE, QUÉBEC FERME EXP., 1134 ROUTE 219	6	8	9	11	12	12	14	17	19	23	53	15	8	
080110	C	REGINA, SASKATCHEWAN 2505 11TH AVENUE	7	9	10	12	16	18	21	22	29	36	51	20	11	
090130	C	EDMONTON, ALBERTA 10255 - 104TH STREET	7	17	20	21	23	25	31	34	42	57	209	34	30	

PM-10 (SSI)  
MICROGRAMS PER CUBIC METRE

YEAR / ANNÉE  
2003

MP-10 (SSI)  
MICROGRAMMES PAR MÈTRE CUBE

STATION	TYPE	LOCATION EMPLACEMENT	NUMBER OF SAMPLES NOMBRE D'ÉCHANTILLONS	MONTHLY ARITHMETIC MEANS					MOYENNES ARITHMÉTIQUES MENSUELLES						
				JAN JAN	FEB FÉV	MAR MAR	APR AVR	MAY MAI	JUN JUN	JUL JUL	AUG AOÛT	SEP SEPT	OCT OCT	NOV NOV	DEC DÉC
020102	C	CHARLOTTETOWN, PRINCE EDWARD ISLAND 16 FITZROY ST.	26	---	---	9	13	---	---	---	---	12	10	10	19
040201	C	SAINT JOHN, NEW BRUNSWICK 110 CHARLOTTE STREET	50	7	9	11	22	10	12	16	13	---	13	15	17
040205	C	SAINT JOHN, NEW BRUNSWICK 439 PRINCE STREET	43	12	8	12	17	13	11	14	11	15	11	---	---
050103	R	MONTRÉAL, QUÉBEC 1050 A, BOUL. SAINT-JEAN-BAPTISTE	50	---	29	43	23	14	24	23	23	19	22	34	30
050105	C	MONTRÉAL, QUÉBEC 1212 RUE DRUMMOND	53	---	24	37	31	21	29	23	25	24	20	---	28
050121	R	MONTRÉAL, QUÉBEC 8361 RUE OCÉANIE - BROSSARD	59	21	24	45	38	28	40	37	29	25	20	25	36
050126	R	MONTRÉAL, QUÉBEC 20965 CHEMIN SAINTE-MARIE	53	15	20	30	18	10	21	19	15	18	12	23	---
050127	R	MONTRÉAL, QUÉBEC 8110 BOUL. SAINT-MICHEL	50	29	33	50	36	25	41	26	24	28	---	---	---
050131	C	MONTRÉAL, QUÉBEC 3250 STE-CATHERINE EST	60	22	22	40	30	23	29	24	20	22	17	21	40
050308	I	QUÉBEC, QUÉBEC 600 RUE DES SABLES	59	17	21	26	24	20	26	21	23	24	20	24	25
050801	R	TROIS-RIVIÈRES, QUÉBEC FACE AU 678 RUE HART	60	15	21	26	23	18	27	18	20	25	15	26	29
050902	R	JONQUIÈRE, QUÉBEC 2885 BERTHIER (ARVIDA), JONQUIÈRE	61	17	17	31	30	22	28	12	37	20	7	53	56
051201	I	SHAWINIGAN, QUÉBEC 363 RUE FRIGON	60	20	19	17	27	29	25	16	18	18	9	15	23
051802	R	SOREL, QUÉBEC 80 RUE GEORGE	60	17	19	23	17	9	27	22	19	17	21	18	19
052701	I	TÉMISCAMING, QUÉBEC RUE BOUCHER	61	16	20	27	27	20	37	23	32	38	21	19	17
054601	I	MURDOCKVILLE, QUÉBEC 603 DES BOULEAUX	58	7	5	4	6	9	9	7	9	9	6	7	9
054703	R	BÉCANCOUR, QUÉBEC 8310 BOUL. BÉCANCOUR	61	15	17	21	16	11	20	14	16	14	11	16	24
055301	A	L'ACADIE, QUÉBEC FERME EXP., 1134 ROUTE 219	60	15	15	20	13	11	20	17	15	13	11	13	15
080110	C	REGINA, SASKATCHEWAN 2505 11TH AVENUE	58	14	13	21	18	26	24	25	36	15	21	10	13
090130	C	EDMONTON, ALBERTA 10255 - 104TH STREET	57	74	19	57	37	30	25	22	30	27	30	32	40

PM-10 (DICHOT)  
MICROGRAMS PER CUBIC METRE

YEAR / ANNÉE  
2003

MP-10 (DICHOT)  
MICROGRAMMES PAR MÈTRE CUBE

STATION	TYPE	LOCATION EMPLACEMENT	FREQUENCY DISTRIBUTION (CENTILES)					DISTRIBUTION EN FRÉQUENCES					ANNUAL MEAN MOYENNE ANNUELLE	STANDARD DEVIATION ÉCART-TYPE	
			MIN	10	30	50	60	70	80	90	95	98			MAX
030501	U	KEJIMIKUIK, NOVA SCOTIA NATIONAL PARK	1	2	4	5	5	5	9	12	12	12	12	---	---
040203	R	SAINT JOHN, NEW BRUNSWICK MOUNTAIN ROAD	1	4	8	11	11	15	19	28	30	36	36	---	---
050104	C	MONTRÉAL, QUÉBEC 1125 RUE ONTARIO EST	5	8	13	19	21	25	30	38	49	67	78	22	14
050124	R	MONTRÉAL, QUÉBEC 7650 RUE CHÂTEAUNEUF	7	11	16	24	28	32	39	50	72	80	85	---	---
050125	R	MONTRÉAL, QUÉBEC 11111 NOTRE-DAME EST	10	10	16	17	21	21	22	96	96	96	96	---	---
050129	R	MONTRÉAL, QUÉBEC 12400 WILFRID-OUELLETTE	6	9	13	20	23	26	30	42	50	76	76	---	---
050308	I	QUÉBEC, QUÉBEC 600 RUE DES SABLES	5	9	11	17	20	22	30	38	43	46	54	19	11
052603	R	VARENNES, QUÉBEC VARENNES	6	8	10	14	17	20	25	31	36	50	70	17	12
060104	C	OTTAWA, ONTARIO RIDEAU & WURTEMBERG	0	6	10	13	17	20	25	32	43	56	61	17	12
060211	R	WINDSOR, ONTARIO COLLEGE & SOUTH ST.	10	10	18	20	24	24	29	30	30	30	30	---	---
060427	C	TORONTO, ONTARIO 223 COLLEGE STREET	4	11	14	19	21	24	27	34	44	56	68	---	---
060429	R	TORONTO, ONTARIO 185 JUDSON STREET	9	12	20	25	28	30	38	42	66	67	67	---	---
060512	C	HAMILTON, ONTARIO ELGIN & KELLY	7	17	19	22	22	23	29	36	36	36	36	---	---
062601	A	SIMCOE, ONTARIO EXPERIMENTAL FARM	4	7	11	13	14	17	18	23	37	48	48	---	---
064601	U	PT. PETRE, ONTARIO PT. PETRE	2	4	5	7	9	10	12	15	20	23	46	9	7
070119	C	WINNIPEG, MANITOBA 65 ELLEN STREET	3	5	12	18	22	26	32	39	43	45	46	20	12
080211	C	SASKATOON, SASKATCHEWAN 511 1ST AVENUE NORTH	6	7	12	16	20	21	30	39	41	53	53	---	---
090130	C	EDMONTON, ALBERTA 10255 - 104TH STREET	6	9	13	17	18	20	25	40	44	64	64	20	12
090227	C	CALGARY, ALBERTA 611-4TH STREET S.W.	2	8	12	17	20	25	34	38	54	72	72	21	15
100111	I	GVRD-PORT MOODY, BRITISH COLUMBIA MOODY & ESPLANADE PORT MOODY	1	4	7	11	15	17	18	20	22	22	22	---	---
100118	R	GVRD-VANCOUVER, BRITISH COLUMBIA 2550 WEST 10TH AVENUE VANCOUVER	15	15	15	15	15	15	15	15	15	15	15	---	---
100119	R	GVRD-BURNABY, BRITISH COLUMBIA 5455 RUMBLE STREET BURNABY	1	7	10	13	14	16	18	22	25	26	34	---	---
100304	C	VICTORIA, BRITISH COLUMBIA 923 TOPAZ	1	6	10	14	16	18	20	23	28	29	33	14	7
101004	R	ABBOTSFORD, BRITISH COLUMBIA 31790 WALMSLEY AVENUE	4	5	8	10	12	12	17	21	21	21	21	---	---



STATION	TYPE	LOCATION EMPLACEMENT	NUMBER OF SAMPLES NOMBRE D'ÉCHANTILLONS	MONTHLY ARITHMETIC MEANS					MOYENNES ARITHMÉTIQUES MENSUELLES						
				JAN JAN	FEB FÉV	MAR MAR	APR AVR	MAY MAI	JUN JUIN	JUL JUIL	AUG AOÛT	SEP SEPT	OCT OCT	NOV NOV	DEC DÉC
030501	U	KEJIMIKUIK, NOVA SCOTIA NATIONAL PARK	20	3	5	5	6	6	---	---	---	---	---	---	---
040203	R	SAINT JOHN, NEW BRUNSWICK MOUNTAIN ROAD	38	8	7	8	19	10	---	18	13	16	13	---	---
050104	C	MONTRÉAL, QUÉBEC 1125 RUE ONTARIO EST	106	22	23	38	22	15	31	20	20	18	13	14	22
050124	R	MONTRÉAL, QUÉBEC 7650 RUE CHÂTEAUNEUF	52	32	---	---	32	13	28	24	22	21	19	26	46
050125	R	MONTRÉAL, QUÉBEC 11111 NOTRE-DAME EST	7	---	---	---	---	---	32	---	---	---	---	---	---
050129	R	MONTRÉAL, QUÉBEC 12400 WILFRID-OUELLETTE	46	---	---	---	23	12	24	20	20	17	16	28	48
050308	I	QUÉBEC, QUÉBEC 600 RUE DES SABLES	54	13	---	23	24	11	21	21	19	21	18	18	24
052603	R	VARENNES, QUÉBEC VARENNES	55	16	19	24	18	8	24	19	16	16	13	18	---
060104	C	OTTAWA, ONTARIO RIDEAU & WURTEMBERG	139	16	28	21	16	12	19	17	19	12	11	15	27
060211	R	WINDSOR, ONTARIO COLLEGE & SOUTH ST.	10	13	24	---	---	---	---	---	---	---	---	---	---
060427	C	TORONTO, ONTARIO 223 COLLEGE STREET	201	17	21	26	20	16	25	25	28	18	---	---	---
060429	R	TORONTO, ONTARIO 185 JUDSON STREET	38	35	32	35	---	---	32	33	25	18	20	---	---
060512	C	HAMILTON, ONTARIO ELGIN & KELLY	10	17	28	---	---	---	---	---	---	---	---	---	---
062601	A	SIMCOE, ONTARIO EXPERIMENTAL FARM	33	10	17	---	---	---	---	29	---	15	11	12	11
064601	U	PT. PETRE, ONTARIO PT. PETRE	53	4	7	12	10	4	21	16	10	9	---	9	6
070119	C	WINNIPEG, MANITOBA 65 ELLEN STREET	57	13	14	21	26	31	32	17	25	12	17	13	16
080211	C	SASKATOON, SASKATCHEWAN 511 1ST AVENUE NORTH	44	---	11	19	23	27	19	23	26	12	20	---	---
090130	C	EDMONTON, ALBERTA 10255 - 104TH STREET	49	20	10	30	22	---	18	17	23	18	18	21	17
090227	C	CALGARY, ALBERTA 611-4TH STREET S.W.	60	15	13	24	19	16	13	26	42	31	11	11	26
100111	I	GVRD-PORT MOODY, BRITISH COLUMBIA MOODY & ESPLANADE PORT MOODY	27	---	13	6	---	8	---	10	19	---	---	---	---
100118	R	GVRD-VANCOUVER, BRITISH COLUMBIA 2550 WEST 10TH AVENUE VANCOUVER	1	---	---	---	---	---	---	---	---	---	---	---	---
100119	R	GVRD-BURNABY, BRITISH COLUMBIA 5455 RUMBLE STREET BURNABY	61	---	---	---	---	14	14	12	15	17	14	13	7
100304	C	VICTORIA, BRITISH COLUMBIA 923 TOPAZ	55	13	18	9	8	11	15	14	18	19	13	16	14
101004	R	ABBOTSFORD, BRITISH COLUMBIA 31790 WALMSLEY AVENUE	19	---	---	---	---	---	---	---	---	---	---	15	8

PM-10 (DICHOT)  
MICROGRAMS PER CUBIC METRE

YEAR / ANNÉE  
2003

MP-10 (DICHOT)  
MICROGRAMMES PAR MÈTRE CUBE

STATION	TYPE	LOCATION EMPLACEMENT	FREQUENCY DISTRIBUTION (CENTILES) DISTRIBUTION EN FRÉQUENCES											ANNUAL MEAN MOYENNE ANNUELLE	STANDARD DEVIATION ÉCART-TYPE
			MIN	10	30	50	60	70	80	90	95	98	MAX		
103202	R	GOLDEN, BRITISH COLUMBIA 835 9TH AVENUE SOUTH	5	10	16	21	26	33	37	53	67	68	77	---	---
129001	C	YELLOWKNIFE, NORTHWEST TERRITORIES 50TH AVE. & 49TH STREET	3	4	7	10	11	15	21	26	31	47	47	---	---
129302	C	IQALUIT, NUNAVUT RENEWABLE RESOURCES OFFICE	2	4	7	14	18	20	24	30	44	55	135	17	20

PM-10 (DICHOT)  
MICROGRAMS PER CUBIC METRE

YEAR / ANNÉE  
2003

MP-10 (DICHOT)  
MICROGRAMMES PAR MÈTRE CUBE

STATION	TYPE	LOCATION EMPLACEMENT	NUMBER OF SAMPLES NOMBRE D'ÉCHANTILLONS	MONTHLY ARITHMETIC MEANS					MOYENNES ARITHMÉTIQUES MENSUELLES						
				JAN	FEB	MAR	APR	MAY	JUN	JUL	AUG	SEP	OCT	NOV	DEC
103202	R	GOLDEN, BRITISH COLUMBIA 835 9TH AVENUE SOUTH	60	---	---	---	---	---	14	17	41	36	23	31	25
129001	C	YELLOWKNIFE, NORTHWEST TERRITORIES 50TH AVE. & 49TH STREET	43	---	---	---	30	17	12	14	17	11	6	6	---
129302	C	IQALUIT, NUNAVUT RENEWABLE RESOURCES OFFICE	54	14	14	14	11	20	20	24	24	48	5	11	9

PM-2.5 (DICHOT)  
MICROGRAMS PER CUBIC METRE

YEAR / ANNÉE  
2003

MP-2.5 (DICHOT)  
MICROGRAMMES PAR MÈTRE CUBE

STATION	TYPE	LOCATION EMPLACEMENT	FREQUENCY DISTRIBUTION (CENTILES)											ANNUAL MEAN MOYENNE ANNUELLE	STANDARD DEVIATION ÉCART-TYPE
			MIN	10	30	50	60	70	80	90	95	98	MAX		
030501	U	KEJIMIKUIK, NOVA SCOTIA NATIONAL PARK	0	1	3	3	4	4	7	9	11	18	18	---	---
040103	C	FREDERICTON, NEW BRUNSWICK 437 ABERDEEN STREET	2	3	4	6	7	8	11	14	14	23	23	---	---
040203	R	SAINT JOHN, NEW BRUNSWICK MOUNTAIN ROAD	1	3	5	6	7	9	11	17	20	23	23	---	---
040901	U	ST. ANDREWS, NEW BRUNSWICK BRANDY COVE ROAD	1	3	3	4	5	6	8	11	15	16	22	6	4
050104	C	MONTRÉAL, QUÉBEC 1125 RUE ONTARIO EST	3	4	7	10	11	14	18	22	28	46	64	13	10
050124	R	MONTRÉAL, QUÉBEC 7650 RUE CHÂTEAUNEUF	3	6	8	12	14	18	22	30	47	53	60	---	---
050125	R	MONTRÉAL, QUÉBEC 11111 NOTRE-DAME EST	5	5	5	7	8	8	15	50	50	50	50	---	---
050129	R	MONTRÉAL, QUÉBEC 12400 WILFRID-OUELLETTE	3	4	6	9	13	17	20	37	47	67	67	---	---
050308	I	QUÉBEC, QUÉBEC 600 RUE DES SABLES	3	4	6	9	11	13	16	24	31	32	38	12	8
052603	R	VARENNES, QUÉBEC VARENNES	3	4	6	8	10	12	15	23	28	40	48	11	9
055301	A	L'ACADIE, QUÉBEC FERME EXP., 1134 ROUTE 219	1	4	6	8	9	12	15	21	31	58	58	---	---
060104	C	OTTAWA, ONTARIO RIDEAU & WURTEMBERG	0	3	6	7	9	11	15	20	30	40	46	10	9
060211	R	WINDSOR, ONTARIO COLLEGE & SOUTH ST.	6	7	9	13	15	17	19	23	23	23	23	---	---
060427	C	TORONTO, ONTARIO 223 COLLEGE STREET	2	5	7	10	12	14	18	22	30	39	49	---	---
060429	R	TORONTO, ONTARIO 185 JUDSON STREET	1	6	9	14	15	16	20	27	34	41	47	---	---
060430	C	TORONTO, ONTARIO 125 RESOURCES ROAD	1	5	8	11	13	15	17	24	30	39	51	---	---
060512	C	HAMILTON, ONTARIO ELGIN & KELLY	5	6	8	9	13	14	18	24	24	24	24	---	---
062601	A	SIMCOE, ONTARIO EXPERIMENTAL FARM	4	5	7	9	9	12	14	17	28	36	36	---	---
064601	U	PT. PETRE, ONTARIO PT. PETRE	1	2	3	5	6	8	9	11	16	19	38	6	6
065601	C	ESSEX, ONTARIO 360 FAIRVIEW AVE. W.	3	6	8	10	12	14	16	19	19	25	25	---	---
070119	C	WINNIPEG, MANITOBA 65 ELLEN STREET	2	3	5	8	10	10	13	15	19	21	25	9	5
080211	C	SASKATOON, SASKATCHEWAN 511 1ST AVENUE NORTH	2	3	5	7	8	9	11	13	13	25	25	---	---
090130	C	EDMONTON, ALBERTA 10255 - 104TH STREET	3	4	7	8	9	10	13	17	17	31	31	9	5
090227	C	CALGARY, ALBERTA 611-4TH STREET S.W.	1	3	5	6	7	9	11	18	33	35	39	9	8

STATION	TYPE	LOCATION EMPLACEMENT	NUMBER OF SAMPLES NOMBRE D'ÉCHANTILLONS	MONTHLY ARITHMETIC MEANS					MOYENNES ARITHMÉTIQUES MENSUELLES						
				JAN JAN	FEB FÉV	MAR MAR	APR AVR	MAY MAI	JUN JUIN	JUL JUIL	AUG AOÛT	SEP SEPT	OCT OCT	NOV NOV	DEC DÉC
030501	U	KEJIMIKUIK, NOVA SCOTIA NATIONAL PARK	44	3	4	3	3	4	8	9	---	---	---	---	---
040103	C	FREDERICTON, NEW BRUNSWICK 437 ABERDEEN STREET	42	---	---	---	8	7	10	10	5	5	5	9	9
040203	R	SAINT JOHN, NEW BRUNSWICK MOUNTAIN ROAD	38	6	5	6	10	5	---	12	8	8	9	---	---
040901	U	ST. ANDREWS, NEW BRUNSWICK BRANDY COVE ROAD	53	---	6	4	6	4	10	9	4	4	6	4	6
050104	C	MONTRÉAL, QUÉBEC 1125 RUE ONTARIO EST	106	14	13	24	10	7	18	12	12	9	8	9	16
050124	R	MONTRÉAL, QUÉBEC 7650 RUE CHÂTEAUNEUF	52	14	---	---	15	6	16	14	10	9	11	16	36
050125	R	MONTRÉAL, QUÉBEC 11111 NOTRE-DAME EST	7	---	---	---	---	---	16	---	---	---	---	---	---
050129	R	MONTRÉAL, QUÉBEC 12400 WILFRID-OUELLETTE	46	---	---	---	13	5	15	12	9	8	11	20	43
050308	I	QUÉBEC, QUÉBEC 600 RUE DES SABLES	54	9	---	16	14	5	12	10	9	10	11	14	18
052603	R	VARENNES, QUÉBEC VARENNES	55	11	14	18	10	4	15	13	9	7	8	13	---
055301	A	L'ACADIE, QUÉBEC FERME EXP., 1134 ROUTE 219	41	---	14	20	8	6	17	9	---	---	---	---	---
060104	C	OTTAWA, ONTARIO RIDEAU & WURTEMBERG	147	10	16	14	7	6	11	10	12	6	7	10	22
060211	R	WINDSOR, ONTARIO COLLEGE & SOUTH ST.	10	7	16	---	---	---	---	---	---	---	---	---	---
060427	C	TORONTO, ONTARIO 223 COLLEGE STREET	201	10	13	16	9	8	14	15	18	9	---	---	---
060429	R	TORONTO, ONTARIO 185 JUDSON STREET	98	12	17	19	8	---	13	21	14	10	12	---	---
060430	C	TORONTO, ONTARIO 125 RESOURCES ROAD	69	11	12	20	---	---	15	17	12	9	8	---	10
060512	C	HAMILTON, ONTARIO ELGIN & KELLY	10	8	16	---	---	---	---	---	---	---	---	---	---
062601	A	SIMCOE, ONTARIO EXPERIMENTAL FARM	33	8	12	---	---	---	---	21	---	9	7	10	8
064601	U	PT. PETRE, ONTARIO PT. PETRE	53	3	5	10	7	3	16	12	7	5	---	6	4
065601	C	ESSEX, ONTARIO 360 FAIRVIEW AVE. W.	29	---	---	---	---	---	---	---	---	---	---	12	10
070119	C	WINNIPEG, MANITOBA 65 ELLEN STREET	57	7	10	8	6	10	12	6	11	5	7	10	11
080211	C	SASKATOON, SASKATCHEWAN 511 1ST AVENUE NORTH	44	---	7	8	5	8	9	6	11	5	7	---	---
090130	C	EDMONTON, ALBERTA 10255 - 104TH STREET	49	12	7	12	7	---	7	8	10	8	7	15	11
090227	C	CALGARY, ALBERTA 611-4TH STREET S.W.	61	6	9	10	5	6	5	8	22	13	10	4	9

PM-2.5 (DICHOT)  
MICROGRAMS PER CUBIC METRE

YEAR / ANNÉE  
2003

MP-2.5 (DICHOT)  
MICROGRAMMES PAR MÈTRE CUBE

STATION	TYPE	LOCATION EMPLACEMENT	FREQUENCY DISTRIBUTION (CENTILES) DISTRIBUTION EN FRÉQUENCES											ANNUAL MEAN MOYENNE ANNUELLE	STANDARD DEVIATION ÉCART-TYPE
			MIN	10	30	50	60	70	80	90	95	98	MAX		
100111	I	GVRD-PORT MOODY, BRITISH COLUMBIA MOODY & ESPLANADE PORT MOODY	1	2	4	6	7	7	9	11	12	14	14	---	---
100118	R	GVRD-VANCOUVER, BRITISH COLUMBIA 2550 WEST 10TH AVENUE VANCOUVER	7	7	7	7	7	7	7	7	7	7	7	---	---
100119	R	GVRD-BURNABY, BRITISH COLUMBIA 5455 RUMBLE STREET BURNABY	0	4	6	7	7	8	10	12	14	17	24	---	---
100304	C	VICTORIA, BRITISH COLUMBIA 923 TOPAZ	0	3	5	6	7	8	11	14	19	20	21	8	5
101004	R	ABBOTSFORD, BRITISH COLUMBIA 31790 WALMSLEY AVENUE	3	3	5	6	8	8	11	14	15	15	15	---	---
103202	R	GOLDEN, BRITISH COLUMBIA 835 9TH AVENUE SOUTH	3	5	8	11	18	21	28	42	51	55	57	---	---
129001	C	YELLOWKNIFE, NORTHWEST TERRITORIES 50TH AVE. & 49TH STREET	1	2	3	4	4	5	7	9	11	15	15	---	---

PM-2.5 (DICHOT)  
MICROGRAMS PER CUBIC METRE

YEAR / ANNÉE  
2003

MP-2.5 (DICHOT)  
MICROGRAMMES PAR MÈTRE CUBE

STATION	TYPE	LOCATION EMPLACEMENT	NUMBER OF SAMPLES NOMBRE D'ÉCHANTILLONS	MONTHLY ARITHMETIC MEANS					MOYENNES ARITHMÉTIQUES MENSUELLES						
				JAN	FEB	MAR	APR	MAY	JUN	JUL	AUG	SEP	OCT	NOV	DEC
100111	I	GVRD-PORT MOODY, BRITISH COLUMBIA MOODY & ESPLANADE PORT MOODY	27	---	8	4	---	4	---	5	9	---	---	---	---
100118	R	GVRD-VANCOUVER, BRITISH COLUMBIA 2550 WEST 10TH AVENUE VANCOUVER	1	---	---	---	---	---	---	---	---	---	---	---	---
100119	R	GVRD-BURNABY, BRITISH COLUMBIA 5455 RUMBLE STREET BURNABY	61	---	---	---	---	8	7	6	8	9	9	7	5
100304	C	VICTORIA, BRITISH COLUMBIA 923 TOPAZ	55	8	13	6	4	5	8	5	7	8	6	10	10
101004	R	ABBOTSFORD, BRITISH COLUMBIA 31790 WALMSLEY AVENUE	19	---	---	---	---	---	---	---	---	---	---	10	5
103202	R	GOLDEN, BRITISH COLUMBIA 835 9TH AVENUE SOUTH	60	---	---	---	---	---	6	7	29	20	13	26	22
129001	C	YELLOWKNIFE, NORTHWEST TERRITORIES 50TH AVE. & 49TH STREET	43	---	---	---	8	4	4	5	5	5	3	5	---

LEAD (PM-10)  
MICROGRAMS PER CUBIC METRE

YEAR / ANNÉE  
2003

PLOMB (MP-10)  
MICROGRAMMES PAR MÈTRE CUBE

STATION	TYPE	LOCATION EMPLACEMENT	FREQUENCY DISTRIBUTION (CENTILES) DISTRIBUTION EN FRÉQUENCES											ANNUAL MEAN MOYENNE ANNUELLE	STANDARD DEVIATION ÉCART-TYPE
			MIN	10	30	50	60	70	80	90	95	98	MAX		
030501	U	KEJIMKUIJK, NOVA SCOTIA NATIONAL PARK	0.001	0.001	0.001	0.002	0.002	0.003	0.003	0.004	0.005	0.005	0.005	---	---
040203	R	SAINT JOHN, NEW BRUNSWICK MOUNTAIN ROAD	0.002	0.002	0.002	0.003	0.004	0.004	0.008	0.010	0.013	0.013	0.013	---	---
050104	C	MONTRÉAL, QUÉBEC 1125 RUE ONTARIO EST	0.002	0.003	0.004	0.006	0.008	0.009	0.014	0.023	0.042	0.063	0.067	0.010	0.013
050124	R	MONTRÉAL, QUÉBEC 7650 RUE CHÂTEAUNEUF	0.003	0.004	0.005	0.009	0.011	0.013	0.018	0.045	0.062	0.062	0.097	---	---
050129	R	MONTRÉAL, QUÉBEC 12400 WILFRID-OUELLETTE	0.001	0.003	0.005	0.006	0.007	0.011	0.012	0.017	0.021	0.026	0.026	---	---
050308	I	QUÉBEC, QUÉBEC 600 RUE DES SABLES	0.001	0.002	0.004	0.005	0.007	0.008	0.009	0.010	0.013	0.014	0.020	0.006	0.004
060104	C	OTTAWA, ONTARIO RIDEAU & WURTEMBERG	0.001	0.002	0.003	0.004	0.004	0.005	0.006	0.009	0.013	0.014	0.016	0.005	0.003
060211	R	WINDSOR, ONTARIO COLLEGE & SOUTH ST.	0.003	0.003	0.004	0.006	0.007	0.010	0.011	0.013	0.013	0.013	0.013	---	---
060427	C	TORONTO, ONTARIO 223 COLLEGE STREET	0.004	0.004	0.004	0.005	0.006	0.006	0.007	0.018	0.018	0.018	0.018	---	---
060429	R	TORONTO, ONTARIO 185 JUDSON STREET	0.003	0.003	0.005	0.007	0.007	0.008	0.010	0.011	0.013	0.021	0.021	---	---
060512	C	HAMILTON, ONTARIO ELGIN & KELLY	0.002	0.002	0.004	0.004	0.004	0.005	0.007	0.021	0.021	0.021	0.021	---	---
062601	A	SIMCOE, ONTARIO EXPERIMENTAL FARM	0.001	0.002	0.003	0.004	0.004	0.005	0.005	0.009	0.010	0.014	0.014	---	---
064601	U	PT. PETRE, ONTARIO PT. PETRE	0.001	0.002	0.003	0.004	0.004	0.005	0.006	0.007	0.009	0.013	0.016	0.004	0.003
070119	C	WINNIPEG, MANITOBA 65 ELLEN STREET	0.001	0.002	0.003	0.004	0.005	0.005	0.006	0.010	0.015	0.017	0.020	0.005	0.004
080211	C	SASKATOON, SASKATCHEWAN 511 1ST AVENUE NORTH	0.001	0.002	0.002	0.003	0.004	0.004	0.006	0.008	0.011	0.014	0.014	---	---
090130	C	EDMONTON, ALBERTA 10255 - 104TH STREET	0.002	0.002	0.003	0.003	0.004	0.004	0.006	0.009	0.010	0.011	0.011	0.004	0.002
090227	C	CALGARY, ALBERTA 611-4TH STREET S.W.	0.000	0.001	0.002	0.003	0.004	0.005	0.006	0.008	0.011	0.011	0.011	0.004	0.003
100111	I	GVRD-PORT MOODY, BRITISH COLUMBIA MOODY & ESPLANADE PORT MOODY	0.001	0.002	0.004	0.005	0.006	0.007	0.008	0.013	0.015	0.015	0.015	---	---
100118	R	GVRD-VANCOUVER, BRITISH COLUMBIA 2550 WEST 10TH AVENUE VANCOUVER	0.002	0.002	0.002	0.002	0.002	0.002	0.002	0.002	0.002	0.002	0.002	---	---
100119	R	GVRD-BURNABY, BRITISH COLUMBIA 5455 RUMBLE STREET BURNABY	0.001	0.002	0.003	0.004	0.004	0.005	0.006	0.011	0.014	0.015	0.028	---	---
100304	C	VICTORIA, BRITISH COLUMBIA 923 TOPAZ	0.001	0.002	0.003	0.004	0.004	0.004	0.005	0.006	0.008	0.008	0.017	0.004	0.003
101004	R	ABBOTSFORD, BRITISH COLUMBIA 31790 WALMSLEY AVENUE	0.001	0.001	0.002	0.003	0.003	0.004	0.004	0.006	0.011	0.011	0.011	---	---



LEAD (PM-10)  
MICROGRAMS PER CUBIC METRE

YEAR / ANNÉE  
2003

PLOMB (MP-10)  
MICROGRAMMES PAR MÈTRE CUBE

STATION	TYPE	LOCATION EMPLACEMENT	NUMBER OF SAMPLES NOMBRE D'ÉCHANTILLONS	MONTHLY ARITHMETIC MEANS					MOYENNES ARITHMÉTIQUES MENSUELLES						
				JAN JAN	FEB FÉV	MAR MAR	APR AVR	MAY MAI	JUN JUN	JUL JUIL	AUG AOÛT	SEP SEPT	OCT OCT	NOV NOV	DEC DÉC
030501	U	KEJIMKUIJK, NOVA SCOTIA NATIONAL PARK	19	---	0.002	0.002	0.003	0.002	---	---	---	---	---	---	---
040203	R	SAINT JOHN, NEW BRUNSWICK MOUNTAIN ROAD	38	0.007	0.003	0.003	0.004	0.006	---	0.008	0.002	0.003	0.005	---	---
050104	C	MONTRÉAL, QUÉBEC 1125 RUE ONTARIO EST	106	0.018	0.015	0.021	0.010	0.008	0.008	0.006	0.006	0.006	0.006	0.015	0.009
050124	R	MONTRÉAL, QUÉBEC 7650 RUE CHÂTEAUNEUF	52	0.007	---	---	0.009	0.022	0.012	0.007	0.006	0.015	0.007	0.027	0.037
050129	R	MONTRÉAL, QUÉBEC 12400 WILFRID-OUELLETTE	46	---	---	---	0.006	0.011	0.008	0.005	0.006	0.007	0.005	0.013	0.016
050308	I	QUÉBEC, QUÉBEC 600 RUE DES SABLES	54	0.005	---	0.007	0.008	0.004	0.006	0.009	0.006	0.006	0.008	0.007	0.005
060104	C	OTTAWA, ONTARIO RIDEAU & WURTEMBERG	51	0.008	0.004	---	0.004	0.002	0.006	0.003	0.003	0.003	0.004	---	0.006
060211	R	WINDSOR, ONTARIO COLLEGE & SOUTH ST.	10	0.004	0.009	---	---	---	---	---	---	---	---	---	---
060427	C	TORONTO, ONTARIO 223 COLLEGE STREET	9	---	---	---	---	---	---	---	0.009	0.005	---	---	---
060429	R	TORONTO, ONTARIO 185 JUDSON STREET	38	0.008	0.008	0.007	---	---	0.005	0.011	0.006	0.006	0.006	---	---
060512	C	HAMILTON, ONTARIO ELGIN & KELLY	10	0.004	0.008	---	---	---	---	---	---	---	---	---	---
062601	A	SIMCOE, ONTARIO EXPERIMENTAL FARM	33	0.002	0.004	---	---	---	---	0.004	---	0.004	0.004	0.005	0.004
064601	U	PT. PETRE, ONTARIO PT. PETRE	52	0.002	0.003	0.007	0.006	0.003	---	0.006	0.005	0.004	---	0.006	0.004
070119	C	WINNIPEG, MANITOBA 65 ELLEN STREET	57	0.007	0.004	0.004	0.004	0.004	0.010	0.009	0.004	0.004	0.003	0.004	0.003
080211	C	SASKATOON, SASKATCHEWAN 511 1ST AVENUE NORTH	44	---	0.004	0.003	0.002	0.007	0.003	0.008	0.004	0.003	0.003	---	---
090130	C	EDMONTON, ALBERTA 10255 - 104TH STREET	49	0.004	0.006	0.006	0.005	---	0.005	0.004	0.003	0.003	0.004	0.004	0.003
090227	C	CALGARY, ALBERTA 611-4TH STREET S.W.	60	0.002	0.005	0.003	0.006	0.008	0.002	0.002	0.003	0.005	0.003	0.002	0.006
100111	I	GVRD-PORT MOODY, BRITISH COLUMBIA MOODY & ESPLANADE PORT MOODY	27	---	0.006	0.005	---	0.006	---	0.004	0.006	---	---	---	---
100118	R	GVRD-VANCOUVER, BRITISH COLUMBIA 2550 WEST 10TH AVENUE VANCOUVER	1	---	---	---	---	---	---	---	---	---	---	---	---
100119	R	GVRD-BURNABY, BRITISH COLUMBIA 5455 RUMBLE STREET BURNABY	61	---	---	---	---	0.006	0.006	0.005	0.004	0.009	0.004	0.003	0.003
100304	C	VICTORIA, BRITISH COLUMBIA 923 TOPAZ	55	0.003	0.005	0.004	0.007	0.003	0.003	0.003	0.004	0.004	0.002	0.005	0.004
101004	R	ABBOTSFORD, BRITISH COLUMBIA 31790 WALMSLEY AVENUE	19	---	---	---	---	---	---	---	---	---	---	0.005	0.002

LEAD (PM-10) MICROGRAMS PER CUBIC METRE			YEAR / ANNÉE 2003											PLOMB (MP-10) MICROGRAMMES PAR MÈTRE CUBE	
STATION	TYPE	LOCATION EMPLACEMENT	FREQUENCY DISTRIBUTION (CENTILES) DISTRIBUTION EN FRÉQUENCES											ANNUAL MEAN MOYENNE ANNUELLE	STANDARD DEVIATION ÉCART-TYPE
			MIN	10	30	50	60	70	80	90	95	98	MAX		
103202	R	GOLDEN, BRITISH COLUMBIA 835 9TH AVENUE SOUTH	0.001	0.002	0.002	0.002	0.003	0.003	0.003	0.004	0.005	0.005	0.005	---	---
129001	C	YELLOWKNIFE, NORTHWEST TERRITORIES 50TH AVE. & 49TH STREET	0.001	0.002	0.002	0.003	0.003	0.003	0.006	0.007	0.011	0.161	0.161	---	---
129302	C	IQALUIT, NUNAVUT RENEWABLE RESOURCES OFFICE	0.000	0.001	0.001	0.002	0.002	0.003	0.004	0.005	0.008	0.008	0.009	0.003	0.002

LEAD (PM-10)  
MICROGRAMS PER CUBIC METRE

YEAR / ANNÉE  
2003

PLOMB (MP-10)  
MICROGRAMMES PAR MÈTRE CUBE

STATION	TYPE	LOCATION EMPLACEMENT	NUMBER OF SAMPLES NOMBRE D'ÉCHANTILLONS	MONTHLY ARITHMETIC MEANS					MOYENNES ARITHMÉTIQUES MENSUELLES						
				JAN	FEB	MAR	APR	MAY	JUN	JUL	AUG	SEP	OCT	NOV	DEC
103202	R	GOLDEN, BRITISH COLUMBIA 835 9TH AVENUE SOUTH	60	---	---	---	---	---	0.002	0.002	0.003	0.003	0.002	0.003	0.002
129001	C	YELLOWKNIFE, NORTHWEST TERRITORIES 50TH AVE. & 49TH STREET	43	---	---	---	0.005	0.007	0.004	0.003	0.029	0.002	0.002	0.003	---
129302	C	IQUALUIT, NUNAVUT RENEWABLE RESOURCES OFFICE	54	0.005	0.003	0.002	0.006	0.001	0.002	0.003	0.003	0.002	0.001	0.001	0.002

LEAD (PM-2.5)		YEAR / ANNÉE											PLOMB (MP-2.5)		
MICROGRAMS PER CUBIC METRE		2003											MICROGRAMMES PAR MÈTRE CUBE		
STATION	TYPE	LOCATION EMPLACEMENT	FREQUENCY DISTRIBUTION (CENTILES) DISTRIBUTION EN FRÉQUENCES											ANNUAL MEAN MOYENNE ANNUELLE	STANDARD DEVIATION ÉCART-TYPE
			MIN	10	30	50	60	70	80	90	95	98	MAX		
030501	U	KEJIMKUIJK, NOVA SCOTIA NATIONAL PARK	0.000	0.000	0.000	0.001	0.001	0.002	0.002	0.002	0.003	0.003	0.003	---	---
040103	C	FREDERICTON, NEW BRUNSWICK 437 ABERDEEN STREET	0.000	0.000	0.001	0.001	0.001	0.002	0.002	0.003	0.004	0.005	0.005	---	---
040203	R	SAINT JOHN, NEW BRUNSWICK MOUNTAIN ROAD	0.000	0.000	0.001	0.002	0.002	0.002	0.003	0.006	0.006	0.008	0.008	---	---
050104	C	MONTRÉAL, QUÉBEC 1125 RUE ONTARIO EST	0.000	0.001	0.002	0.003	0.005	0.005	0.006	0.014	0.022	0.025	0.037	0.006	0.006
050124	R	MONTRÉAL, QUÉBEC 7650 RUE CHÂTEAUNEUF	0.000	0.001	0.003	0.005	0.007	0.010	0.014	0.019	0.057	0.057	0.091	---	---
050129	R	MONTRÉAL, QUÉBEC 12400 WILFRID-OUELLETTE	0.000	0.001	0.003	0.004	0.004	0.006	0.010	0.014	0.018	0.021	0.021	---	---
050308	I	QUÉBEC, QUÉBEC 600 RUE DES SABLES	0.000	0.001	0.002	0.003	0.004	0.005	0.006	0.007	0.008	0.008	0.016	0.004	0.003
060104	C	OTTAWA, ONTARIO RIDEAU & WURTEMBERG	0.000	0.000	0.002	0.002	0.003	0.003	0.004	0.005	0.008	0.011	0.011	0.003	0.002
060211	R	WINDSOR, ONTARIO COLLEGE & SOUTH ST.	0.001	0.002	0.003	0.004	0.005	0.008	0.009	0.012	0.012	0.012	0.012	---	---
060427	C	TORONTO, ONTARIO 223 COLLEGE STREET	0.001	0.001	0.002	0.003	0.003	0.003	0.005	0.012	0.012	0.012	0.012	---	---
060429	R	TORONTO, ONTARIO 185 JUDSON STREET	0.001	0.002	0.003	0.005	0.005	0.006	0.007	0.009	0.010	0.016	0.016	---	---
060512	C	HAMILTON, ONTARIO ELGIN & KELLY	0.001	0.001	0.001	0.003	0.003	0.004	0.005	0.018	0.018	0.018	0.018	---	---
062601	A	SIMCOE, ONTARIO EXPERIMENTAL FARM	0.000	0.000	0.002	0.003	0.003	0.003	0.004	0.007	0.007	0.012	0.012	---	---
064601	U	PT. PETRE, ONTARIO PT. PETRE	0.000	0.000	0.002	0.002	0.003	0.003	0.004	0.005	0.008	0.009	0.014	0.003	0.003
070119	C	WINNIPEG, MANITOBA 65 ELLEN STREET	0.000	0.001	0.001	0.002	0.002	0.003	0.004	0.005	0.009	0.009	0.014	0.003	0.003
080211	C	SASKATOON, SASKATCHEWAN 511 1ST AVENUE NORTH	0.000	0.000	0.001	0.001	0.001	0.002	0.002	0.003	0.005	0.008	0.008	---	---
090130	C	EDMONTON, ALBERTA 10255 - 104TH STREET	0.000	0.000	0.001	0.001	0.002	0.003	0.003	0.004	0.006	0.007	0.007	0.002	0.002
090227	C	CALGARY, ALBERTA 611-4TH STREET S.W.	0.000	0.000	0.000	0.001	0.001	0.002	0.002	0.004	0.006	0.007	0.008	0.002	0.002
100111	I	GVRD-PORT MOODY, BRITISH COLUMBIA MOODY & ESPLANADE PORT MOODY	0.000	0.000	0.002	0.003	0.003	0.004	0.005	0.006	0.007	0.011	0.011	---	---
100118	R	GVRD-VANCOUVER, BRITISH COLUMBIA 2550 WEST 10TH AVENUE VANCOUVER	0.001	0.001	0.001	0.001	0.001	0.001	0.001	0.001	0.001	0.001	0.001	---	---
100119	R	GVRD-BURNABY, BRITISH COLUMBIA 5455 RUMBLE STREET BURNABY	0.000	0.001	0.002	0.002	0.002	0.003	0.004	0.008	0.009	0.012	0.021	---	---
100304	C	VICTORIA, BRITISH COLUMBIA 923 TOPAZ	0.000	0.001	0.001	0.002	0.002	0.003	0.003	0.005	0.006	0.006	0.015	0.002	0.002
101004	R	ABBOTSFORD, BRITISH COLUMBIA 31790 WALMSLEY AVENUE	0.000	0.000	0.001	0.001	0.002	0.002	0.003	0.004	0.010	0.010	0.010	---	---

LEAD (PM-2.5)  
MICROGRAMS PER CUBIC METRE

YEAR / ANNÉE  
2003

PLOMB (MP-2.5)  
MICROGRAMMES PAR MÈTRE CUBE

STATION	TYPE	LOCATION EMPLACEMENT	NUMBER OF SAMPLES NOMBRE D'ÉCHANTILLONS	MONTHLY ARITHMETIC MEANS					MOYENNES ARITHMÉTIQUES MENSUELLES						
				JAN JAN	FEB FÉV	MAR MAR	APR AVR	MAY MAI	JUN JUN	JUL JUL	AUG AOÛT	SEP SEPT	OCT OCT	NOV NOV	DEC DÉC
030501	U	KEJIMKUIK, NOVA SCOTIA NATIONAL PARK	19	---	0.001	0.001	0.002	0.002	---	---	---	---	---	---	---
040103	C	FREDERICTON, NEW BRUNSWICK 437 ABERDEEN STREET	42	---	---	---	0.002	0.002	0.001	0.001	0.000	0.001	0.001	0.003	0.002
040203	R	SAINT JOHN, NEW BRUNSWICK MOUNTAIN ROAD	38	0.004	0.001	0.001	0.001	0.003	---	0.004	0.001	0.001	0.003	---	---
050104	C	MONTRÉAL, QUÉBEC 1125 RUE ONTARIO EST	106	0.007	0.007	0.009	0.005	0.005	0.004	0.004	0.003	0.003	0.004	0.010	0.007
050124	R	MONTRÉAL, QUÉBEC 7650 RUE CHÂTEAUNEUF	52	0.005	---	---	0.006	0.019	0.007	0.004	0.003	0.012	0.004	0.023	0.033
050129	R	MONTRÉAL, QUÉBEC 12400 WILFRID-OUELLETTE	46	---	---	---	0.004	0.009	0.006	0.003	0.004	0.005	0.003	0.009	0.014
050308	I	QUÉBEC, QUÉBEC 600 RUE DES SABLES	54	0.002	---	0.003	0.005	0.002	0.004	0.005	0.005	0.004	0.006	0.004	0.003
060104	C	OTTAWA, ONTARIO RIDEAU & WURTEMBERG	51	0.004	0.002	---	0.003	0.001	0.004	0.002	0.002	0.002	0.002	---	0.004
060211	R	WINDSOR, ONTARIO COLLEGE & SOUTH ST.	10	0.003	0.007	---	---	---	---	---	---	---	---	---	---
060427	C	TORONTO, ONTARIO 223 COLLEGE STREET	9	---	---	---	---	---	---	---	0.006	0.002	---	---	---
060429	R	TORONTO, ONTARIO 185 JUDSON STREET	38	0.006	0.006	0.005	---	---	0.003	0.008	0.004	0.004	0.004	---	---
060512	C	HAMILTON, ONTARIO ELGIN & KELLY	10	0.002	0.007	---	---	---	---	---	---	---	---	---	---
062601	A	SIMCOE, ONTARIO EXPERIMENTAL FARM	33	0.001	0.002	---	---	---	---	0.003	---	0.003	0.003	0.004	0.003
064601	U	PT. PETRE, ONTARIO PT. PETRE	52	0.000	0.001	0.006	0.004	0.002	---	0.004	0.003	0.002	---	0.004	0.003
070119	C	WINNIPEG, MANITOBA 65 ELLEN STREET	57	0.004	0.002	0.002	0.001	0.003	0.005	0.005	0.003	0.002	0.002	0.002	0.002
080211	C	SASKATOON, SASKATCHEWAN 511 1ST AVENUE NORTH	44	---	0.001	0.001	0.001	0.002	0.001	0.003	0.001	0.001	0.002	---	---
090130	C	EDMONTON, ALBERTA 10255 - 104TH STREET	49	0.002	0.003	0.003	0.001	---	0.003	0.001	0.001	0.001	0.002	0.002	0.002
090227	C	CALGARY, ALBERTA 611-4TH STREET S.W.	61	0.001	0.000	0.001	0.003	0.000	0.002	0.001	0.002	0.004	0.002	0.001	0.003
100111	I	GVRD-PORT MOODY, BRITISH COLUMBIA MOODY & ESPLANADE PORT MOODY	27	---	0.005	0.003	---	0.003	---	0.002	0.003	---	---	---	---
100118	R	GVRD-VANCOUVER, BRITISH COLUMBIA 2550 WEST 10TH AVENUE VANCOUVER	1	---	---	---	---	---	---	---	---	---	---	---	---
100119	R	GVRD-BURNABY, BRITISH COLUMBIA 5455 RUMBLE STREET BURNABY	61	---	---	---	---	0.003	0.003	0.003	0.002	0.006	0.002	0.002	0.001
100304	C	VICTORIA, BRITISH COLUMBIA 923 TOPAZ	55	0.002	0.004	0.002	0.005	0.002	0.002	0.001	0.001	0.002	0.001	0.003	0.002
101004	R	ABBOTSFORD, BRITISH COLUMBIA 31790 WALMSLEY AVENUE	19	---	---	---	---	---	---	---	---	---	---	0.003	0.001

LEAD (PM-2.5) MICROGRAMS PER CUBIC METRE			YEAR / ANNÉE 2003											PLOMB (MP-2.5) MICROGRAMMES PAR MÈTRE CUBE	
STATION	TYPE	LOCATION EMPLACEMENT	FREQUENCY DISTRIBUTION (CENTILES)					DISTRIBUTION EN FRÉQUENCES					ANNUAL MEAN MOYENNE ANNUELLE	STANDARD DEVIATION ÉCART-TYPE	
			MIN	10	30	50	60	70	80	90	95	98			MAX
103202	R	GOLDEN, BRITISH COLUMBIA 835 9TH AVENUE SOUTH	0.000	0.000	0.001	0.001	0.001	0.001	0.001	0.002	0.003	0.003	0.004	---	---
129001	C	YELLOWKNIFE, NORTHWEST TERRITORIES 50TH AVE. & 49TH STREET	0.000	0.000	0.000	0.001	0.001	0.002	0.002	0.004	0.006	0.158	0.158	---	---

LEAD (PM-2.5)				YEAR / ANNÉE	PLOMB (MP-2.5)											
MICROGRAMS PER CUBIC METRE				2003	MICROGRAMMES PAR MÈTRE CUBE											
STATION	TYPE	LOCATION		NUMBER OF SAMPLES NOMBRE D'ÉCHANTILLONS	MONTHLY ARITHMETIC MEANS					MOYENNES ARITHMÉTIQUES MENSUELLES						
		EMPLACEMENT			JAN	FEB	MAR	APR	MAY	JUN	JUL	AUG	SEP	OCT	NOV	DEC
					JAN	FÉV	MAR	AVR	MAI	JUN	JUIL	AOÛT	SEPT	OCT	NOV	DÉC
103202	R	GOLDEN, BRITISH COLUMBIA 835 9TH AVENUE SOUTH		60	---	---	---	---	---	0.001	0.000	0.001	0.001	0.001	0.002	0.001
129001	C	YELLOWKNIFE, NORTHWEST TERRITORIES 50TH AVE. & 49TH STREET		43	---	---	---	0.003	0.003	0.002	0.000	0.027	0.001	0.001	0.002	---

SULPHATE (PM-10) MICROGRAMS PER CUBIC METRE		YEAR / ANNÉE 2003												SULFATE (MP-10) MICROGRAMMES PAR MÈTRE CUBE		
STATION	TYPE	LOCATION EMPLACEMENT	FREQUENCY DISTRIBUTION (CENTILES) DISTRIBUTION EN FRÉQUENCES												ANNUAL MEAN MOYENNE ANNUELLE	STANDARD DEVIATION ÉCART-TYPE
			MIN	10	30	50	60	70	80	90	95	98	MAX			
030501	U	KEJIMKUIJK, NOVA SCOTIA NATIONAL PARK	0.1	0.5	0.9	1.2	1.3	1.7	2.2	2.6	3.8	3.8	3.8	---	---	
040203	R	SAINT JOHN, NEW BRUNSWICK MOUNTAIN ROAD	0.3	0.9	1.3	2.0	2.3	3.3	5.7	7.3	10.1	10.3	10.3	---	---	
050104	C	MONTRÉAL, QUÉBEC 1125 RUE ONTARIO EST	2.6	2.6	2.6	2.6	2.6	2.6	2.6	2.6	2.6	2.6	2.6	---	---	
050124	R	MONTRÉAL, QUÉBEC 7650 RUE CHÂTEAUNEUF	0.4	0.7	1.3	2.4	2.7	4.5	5.1	6.6	10.4	13.2	14.8	---	---	
050129	R	MONTRÉAL, QUÉBEC 12400 WILFRID-OUELLETTE	0.3	0.6	1.3	1.6	2.4	3.0	4.0	6.5	7.0	10.9	10.9	---	---	
050308	I	QUÉBEC, QUÉBEC 600 RUE DES SABLES	0.3	0.6	1.2	1.5	1.7	2.6	3.3	5.0	6.0	13.6	13.6	---	---	
060104	C	OTTAWA, ONTARIO RIDEAU & WURTEMBERG	0.3	0.5	0.9	1.4	1.7	2.7	4.2	5.0	5.2	16.4	16.4	---	---	
060211	R	WINDSOR, ONTARIO COLLEGE & SOUTH ST.	1.0	1.2	1.5	2.4	2.8	2.8	4.2	5.0	5.0	5.0	5.0	---	---	
060429	R	TORONTO, ONTARIO 185 JUDSON STREET	0.5	1.3	2.1	2.7	3.0	3.5	4.7	5.8	13.8	14.7	14.7	---	---	
060512	C	HAMILTON, ONTARIO ELGIN & KELLY	0.8	1.2	1.6	2.2	2.3	2.7	4.9	5.5	5.5	5.5	5.5	---	---	
062601	A	SIMCOE, ONTARIO EXPERIMENTAL FARM	0.7	1.3	1.8	2.4	2.5	3.0	3.6	5.6	13.6	14.0	14.0	---	---	
064601	U	PT. PETRE, ONTARIO PT. PETRE	0.3	0.6	0.9	1.5	1.7	2.2	2.6	4.1	5.5	8.5	16.5	2.1	2.5	
070119	C	WINNIPEG, MANITOBA 65 ELLEN STREET	0.2	0.6	0.8	1.2	1.4	1.5	1.6	2.1	2.6	3.5	3.5	---	---	
080211	C	SASKATOON, SASKATCHEWAN 511 1ST AVENUE NORTH	0.2	0.4	0.8	1.1	1.2	1.5	1.7	2.0	2.2	3.1	3.1	---	---	
090130	C	EDMONTON, ALBERTA 10255 - 104TH STREET	0.2	0.5	0.7	1.3	1.5	1.9	2.3	3.4	4.0	5.1	5.1	1.6	1.2	
090227	C	CALGARY, ALBERTA 611-4TH STREET S.W.	0.2	0.3	0.6	1.1	1.3	1.6	1.9	3.0	3.5	3.8	4.9	1.3	1.0	
100111	I	GVRD-PORT MOODY, BRITISH COLUMBIA MOODY & ESPLANADE PORT MOODY	0.0	0.7	1.2	1.4	1.5	1.7	2.0	2.3	2.8	3.5	3.5	---	---	
100118	R	GVRD-VANCOUVER, BRITISH COLUMBIA 2550 WEST 10TH AVENUE VANCOUVER	1.1	1.1	1.1	1.1	1.1	1.1	1.1	1.1	1.1	1.1	1.1	---	---	
100304	C	VICTORIA, BRITISH COLUMBIA 923 TOPAZ	0.1	0.5	0.7	1.1	1.2	1.4	1.8	2.2	2.7	3.9	3.9	---	---	
129001	C	YELLOWKNIFE, NORTHWEST TERRITORIES 50TH AVE. & 49TH STREET	0.1	0.2	0.3	0.6	0.7	0.8	0.9	1.7	2.0	2.0	2.0	---	---	
129302	C	IQALUIT, NUNAVUT RENEWABLE RESOURCES OFFICE	0.1	0.1	0.3	0.4	0.7	0.7	1.1	1.7	2.2	2.5	2.6	0.7	0.6	



SULPHATE (PM-10)  
MICROGRAMS PER CUBIC METRE

YEAR / ANNÉE  
2003

SULFATE (MP-10)  
MICROGRAMMES PAR MÈTRE CUBE

STATION	TYPE	LOCATION EMPLACEMENT	NUMBER OF SAMPLES NOMBRE D'ÉCHANTILLONS	MONTHLY ARITHMETIC MEANS / MOYENNES ARITHMÉTIQUES MENSUELLES											
				JAN JAN	FEB FÉV	MAR MAR	APR AVR	MAY MAI	JUN JUIN	JUL JUIL	AUG AOÛT	SEP SEPT	OCT OCT	NOV NOV	DEC DÉC
030501	U	KEJIMKUIK, NOVA SCOTIA NATIONAL PARK	19	---	1.5	1.3	1.6	1.1	---	---	---	---	---	---	---
040203	R	SAINT JOHN, NEW BRUNSWICK MOUNTAIN ROAD	38	1.5	2.3	2.4	4.4	1.9	---	5.2	2.2	2.6	3.3	---	---
050104	C	MONTRÉAL, QUÉBEC 1125 RUE ONTARIO EST	2	---	---	---	---	---	---	---	---	---	---	---	---
050124	R	MONTRÉAL, QUÉBEC 7650 RUE CHÂTEAUNEUF	51	2.9	---	---	4.1	1.2	1.8	3.9	2.3	2.2	1.9	2.9	8.8
050129	R	MONTRÉAL, QUÉBEC 12400 WILFRID-OUELLETTE	42	---	---	---	3.0	1.2	1.7	3.9	2.2	2.3	2.0	2.9	---
050308	I	QUÉBEC, QUÉBEC 600 RUE DES SABLES	48	1.4	---	3.3	3.5	1.1	3.3	2.4	1.5	1.6	2.4	---	---
060104	C	OTTAWA, ONTARIO RIDEAU & WURTEMBERG	45	1.4	3.2	---	2.9	1.0	4.4	3.8	0.8	1.7	1.5	---	---
060211	R	WINDSOR, ONTARIO COLLEGE & SOUTH ST.	10	1.2	2.5	---	---	---	---	---	---	---	---	---	---
060429	R	TORONTO, ONTARIO 185 JUDSON STREET	38	1.9	3.3	4.4	---	---	6.2	6.7	2.8	2.3	2.4	---	---
060512	C	HAMILTON, ONTARIO ELGIN & KELLY	10	1.5	3.6	---	---	---	---	---	---	---	---	---	---
062601	A	SIMCOE, ONTARIO EXPERIMENTAL FARM	33	1.4	2.8	---	---	---	---	8.6	---	3.1	1.9	2.5	2.1
064601	U	PT. PETRE, ONTARIO PT. PETRE	53	0.7	1.7	2.8	2.2	0.9	6.9	4.7	2.1	1.4	---	1.8	1.3
070119	C	WINNIPEG, MANITOBA 65 ELLEN STREET	50	1.4	2.2	1.6	1.0	1.5	1.1	0.9	1.2	0.8	1.0	---	---
080211	C	SASKATOON, SASKATCHEWAN 511 1ST AVENUE NORTH	39	---	1.3	1.5	1.1	1.5	1.2	0.7	1.3	0.4	---	---	---
090130	C	EDMONTON, ALBERTA 10255 - 104TH STREET	46	2.5	1.4	2.6	1.8	---	0.8	0.9	1.4	1.3	0.8	2.1	---
090227	C	CALGARY, ALBERTA 611-4TH STREET S.W.	60	0.9	2.0	1.7	1.0	1.2	1.0	1.1	2.0	1.4	0.7	0.9	1.6
100111	I	GVRD-PORT MOODY, BRITISH COLUMBIA MOODY & ESPLANADE PORT MOODY	27	---	1.2	1.1	---	1.3	---	1.4	2.3	---	---	---	---
100118	R	GVRD-VANCOUVER, BRITISH COLUMBIA 2550 WEST 10TH AVENUE VANCOUVER	1	---	---	---	---	---	---	---	---	---	---	---	---
100304	C	VICTORIA, BRITISH COLUMBIA 923 TOPAZ	48	0.8	1.1	0.6	0.8	1.4	1.9	1.2	1.7	1.8	---	---	0.7
129001	C	YELLOWKNIFE, NORTHWEST TERRITORIES 50TH AVE. & 49TH STREET	43	---	---	---	1.2	0.7	0.5	0.7	0.4	0.4	0.4	0.9	---
129302	C	IQALUIT, NUNAVUT RENEWABLE RESOURCES OFFICE	54	0.9	1.4	1.5	1.2	0.4	0.2	0.3	0.2	0.2	0.2	0.3	0.6

SULPHATE (PM-2.5) MICROGRAMS PER CUBIC METRE		YEAR / ANNÉE 2003												SULFATE (MP-2.5) MICROGRAMMES PAR MÈTRE CUBE		
STATION	TYPE	LOCATION EMPLACEMENT	FREQUENCY DISTRIBUTION (CENTILES) DISTRIBUTION EN FRÉQUENCES												ANNUAL MEAN MOYENNE ANNUELLE	STANDARD DEVIATION ÉCART-TYPE
			MIN	10	30	50	60	70	80	90	95	98	MAX			
030501	U	KEJIMKUIK, NOVA SCOTIA NATIONAL PARK	0.1	0.4	0.8	1.1	1.1	1.6	1.9	2.3	3.5	3.5	3.5	---	---	
040103	C	FREDERICTON, NEW BRUNSWICK 437 ABERDEEN STREET	0.2	0.5	0.7	1.5	1.8	2.0	2.9	3.7	4.6	8.8	8.8	---	---	
040203	R	SAINT JOHN, NEW BRUNSWICK MOUNTAIN ROAD	0.2	0.8	1.2	1.9	2.2	3.0	4.8	6.8	9.6	10.1	10.1	---	---	
050104	C	MONTRÉAL, QUÉBEC 1125 RUE ONTARIO EST	2.4	2.4	2.4	2.5	2.5	2.5	2.5	2.5	2.5	2.5	2.5	---	---	
050124	R	MONTRÉAL, QUÉBEC 7650 RUE CHÂTEAUNEUF	0.3	0.6	1.1	2.0	2.4	4.3	5.0	6.2	9.3	13.2	13.3	---	---	
050129	R	MONTRÉAL, QUÉBEC 12400 WILFRID-OUELLETTE	0.2	0.5	1.2	1.5	2.3	2.7	4.0	6.1	6.6	10.9	10.9	---	---	
050308	I	QUÉBEC, QUÉBEC 600 RUE DES SABLES	0.3	0.5	1.0	1.4	1.6	2.4	3.1	4.6	5.9	13.4	13.4	---	---	
060104	C	OTTAWA, ONTARIO RIDEAU & WURTEMBERG	0.2	0.4	0.8	1.3	1.5	2.5	4.0	4.7	5.2	16.3	16.3	---	---	
060211	R	WINDSOR, ONTARIO COLLEGE & SOUTH ST.	0.9	1.0	1.3	2.1	2.5	2.7	3.9	4.7	4.7	4.7	4.7	---	---	
060429	R	TORONTO, ONTARIO 185 JUDSON STREET	0.0	1.1	1.8	2.7	3.0	3.6	4.3	6.6	11.0	13.8	14.4	---	---	
060430	C	TORONTO, ONTARIO 125 RESOURCES ROAD	0.5	1.2	1.7	2.5	3.0	3.9	5.2	7.3	11.6	17.3	19.1	---	---	
060512	C	ELGIN & KELLY	0.7	1.0	1.2	1.9	2.0	2.5	4.4	5.4	5.4	5.4	5.4	---	---	
062601	A	SIMCOE, ONTARIO EXPERIMENTAL FARM	0.6	1.2	1.7	2.2	2.3	2.9	3.4	5.3	13.4	13.8	13.8	---	---	
064601	U	PT. PETRE, ONTARIO PT. PETRE	0.3	0.5	0.7	1.2	1.5	2.0	2.6	3.7	5.2	8.0	16.0	1.9	2.5	
070119	C	WINNIPEG, MANITOBA 65 ELLEN STREET	0.2	0.5	0.7	1.1	1.2	1.4	1.5	1.9	2.2	2.8	2.8	---	---	
080211	C	SASKATOON, SASKATCHEWAN 511 1ST AVENUE NORTH	0.1	0.3	0.7	0.9	1.0	1.4	1.6	1.9	2.1	2.9	2.9	---	---	
090130	C	EDMONTON, ALBERTA 10255 - 104TH STREET	0.1	0.4	0.6	1.2	1.4	1.6	2.2	3.2	4.0	4.9	4.9	1.4	1.2	
090227	C	CALGARY, ALBERTA 611-4TH STREET S.W.	0.1	0.3	0.5	0.8	1.0	1.2	1.6	2.4	3.8	4.5	4.9	1.1	1.1	
100111	I	GVRD-PORT MOODY, BRITISH COLUMBIA MOODY & ESPLANADE PORT MOODY	0.0	0.6	1.1	1.2	1.4	1.5	1.8	2.1	2.7	3.3	3.3	---	---	
100118	R	GVRD-VANCOUVER, BRITISH COLUMBIA 2550 WEST 10TH AVENUE VANCOUVER	0.7	0.7	0.7	0.7	0.7	0.7	0.7	0.7	0.7	0.7	0.7	---	---	
100304	C	VICTORIA, BRITISH COLUMBIA 923 TOPAZ	0.1	0.3	0.6	1.0	1.1	1.2	1.7	1.9	2.4	3.8	3.8	---	---	
129001	C	YELLOWKNIFE, NORTHWEST TERRITORIES 50TH AVE. & 49TH STREET	0.1	0.2	0.2	0.4	0.6	0.7	0.8	1.6	1.9	2.0	2.0	---	---	

SULPHATE (PM-2.5)  
MICROGRAMS PER CUBIC METRE

YEAR / ANNÉE  
2003

SULFATE (MP-2.5)  
MICROGRAMMES PAR MÈTRE CUBE

STATION	TYPE	LOCATION EMPLACEMENT	NUMBER OF SAMPLES NOMBRE D'ÉCHANTILLONS	MONTHLY ARITHMETIC MEANS					MOYENNES ARITHMÉTIQUES MENSUELLES						
				JAN JAN	FEB FÉV	MAR MAR	APR AVR	MAY MAI	JUN JUN	JUL JUL	AUG AOÛT	SEP SEPT	OCT OCT	NOV NOV	DEC DÉC
030501	U	KEJIMKUIK, NOVA SCOTIA NATIONAL PARK	19	---	1.4	1.2	1.4	1.0	---	---	---	---	---	---	---
040103	C	FREDERICTON, NEW BRUNSWICK 437 ABERDEEN STREET	42	---	---	---	2.5	1.4	3.0	3.3	1.1	1.3	1.5	1.4	1.2
040203	R	SAINT JOHN, NEW BRUNSWICK MOUNTAIN ROAD	38	1.5	2.2	2.2	4.0	1.7	---	4.6	2.0	2.5	3.3	---	---
050104	C	MONTRÉAL, QUÉBEC 1125 RUE ONTARIO EST	2	---	---	---	---	---	---	---	---	---	---	---	---
050124	R	MONTRÉAL, QUÉBEC 7650 RUE CHÂTEAUNEUF	51	2.7	---	---	3.8	1.1	1.7	3.7	2.1	2.0	1.7	2.7	8.4
050129	R	MONTRÉAL, QUÉBEC 12400 WILFRID-OUELLETTE	42	---	---	---	2.8	1.1	1.5	3.8	2.1	2.2	1.9	2.7	---
050308	I	QUÉBEC, QUÉBEC 600 RUE DES SABLES	48	1.2	---	3.0	3.3	1.0	3.2	2.3	1.3	1.4	2.3	---	---
060104	C	OTTAWA, ONTARIO RIDEAU & WURTEMBERG	45	1.3	3.1	---	2.8	0.9	4.3	3.7	0.7	1.6	1.4	---	---
060211	R	WINDSOR, ONTARIO COLLEGE & SOUTH ST.	10	1.1	2.2	---	---	---	---	---	---	---	---	---	---
060429	R	TORONTO, ONTARIO 185 JUDSON STREET	76	2.1	3.0	3.9	1.9	---	3.7	6.6	2.8	2.2	2.3	---	---
060430	C	TORONTO, ONTARIO 125 RESOURCES ROAD	51	2.4	3.0	4.0	---	---	7.3	7.7	2.9	2.1	2.2	---	---
060512	C	ELGIN & KELLY	10	1.3	3.3	---	---	---	---	---	---	---	---	---	---
062601	A	SIMCOE, ONTARIO EXPERIMENTAL FARM	33	1.3	2.7	---	---	---	---	8.5	---	3.1	1.8	2.4	1.9
064601	U	PT. PETRE, ONTARIO PT. PETRE	53	0.6	1.4	2.7	2.0	0.8	6.6	4.4	2.0	1.3	---	1.7	1.1
070119	C	WINNIPEG, MANITOBA 65 ELLEN STREET	50	1.2	1.9	1.5	0.9	1.4	1.0	0.8	1.1	0.7	0.9	---	---
080211	C	SASKATOON, SASKATCHEWAN 511 1ST AVENUE NORTH	39	---	1.2	1.4	0.9	1.3	1.1	0.6	1.2	0.3	---	---	---
090130	C	EDMONTON, ALBERTA 10255 - 104TH STREET	46	2.3	1.3	2.4	1.7	---	0.6	0.8	1.1	1.2	0.7	2.1	---
090227	C	CALGARY, ALBERTA 611-4TH STREET S.W.	61	0.7	2.0	1.8	0.8	1.7	0.9	0.5	1.6	1.2	0.5	0.7	1.3
100111	I	GVRD-PORT MOODY, BRITISH COLUMBIA MOODY & ESPLANADE PORT MOODY	27	---	1.0	0.9	---	1.2	---	1.3	2.2	---	---	---	---
100118	R	GVRD-VANCOUVER, BRITISH COLUMBIA 2550 WEST 10TH AVENUE VANCOUVER	1	---	---	---	---	---	---	---	---	---	---	---	---
100304	C	VICTORIA, BRITISH COLUMBIA 923 TOPAZ	45	0.6	0.9	0.4	0.6	1.3	1.7	1.0	1.5	1.7	---	---	---
129001	C	YELLOWKNIFE, NORTHWEST TERRITORIES 50TH AVE. & 49TH STREET	40	---	---	---	1.1	0.5	0.4	0.6	0.3	0.4	0.3	0.9	---

BENZENE  
MICROGRAMS PER CUBIC METRE

YEAR / ANNÉE  
2003

BENZÈNE  
MICROGRAMMES PAR MÈTRE CUBE

STATION	TYPE	LOCATION EMPLACEMENT	FREQUENCY DISTRIBUTION (CENTILES)					DISTRIBUTION EN FRÉQUENCES					ANNUAL MEAN MOYENNE ANNUELLE	STANDARD DEVIATION ÉCART-TYPE	
			MIN	10	20	30	40	50	60	70	80	90			MAX
010102	C	ST. JOHN'S, NEWFOUNDLAND AND LABRADOR 354 WATER STREET	0.3	0.6	0.6	0.7	0.7	0.8	0.9	1.0	1.1	1.3	1.7	0.9	0.3
030118	C	HALIFAX, NOVA SCOTIA 1657 BARRINGTON STREET	0.7	0.8	0.9	1.1	1.2	1.5	1.7	1.7	2.0	2.8	6.7	1.6	1.0
030501	U	KEJIMKUIK, NOVA SCOTIA NATIONAL PARK	0.0	0.1	0.2	0.2	0.2	0.2	0.3	0.4	0.4	0.5	0.6	0.3	0.1
040203	R	SAINT JOHN, NEW BRUNSWICK MOUNTAIN ROAD	0.2	0.3	0.5	0.8	0.9	1.0	1.1	1.3	1.6	2.2	3.6	---	---
040501	U	POINT LEPREAU, NEW BRUNSWICK RECREATION AREA	0.1	0.1	0.2	0.2	0.3	0.4	0.4	0.5	0.5	0.6	0.9	---	---
050103	R	MONTRÉAL, QUÉBEC 1050 A, BOUL. SAINT-JEAN-BAPTISTE	0.5	0.8	1.3	1.9	2.6	3.3	3.8	4.7	6.2	7.9	130.1	5.5	14.5
050104	C	MONTRÉAL, QUÉBEC 1125 RUE ONTARIO EST	0.7	0.8	0.9	1.1	1.3	1.4	1.5	1.8	2.1	3.9	20.7	2.2	3.1
050115	C	MONTRÉAL, QUÉBEC 1001 BOUL DE MAISONNEUVE OUEST	0.9	1.3	1.6	1.9	2.1	2.3	2.5	2.7	3.2	3.4	15.4	2.6	2.0
050121	R	MONTRÉAL, QUÉBEC 8361 RUE OCÉANIE - BROSSARD	0.3	0.3	0.5	0.5	0.6	0.7	0.8	0.9	1.3	2.4	5.1	1.0	0.9
050129	R	MONTRÉAL, QUÉBEC 12400 WILFRID-OUELLETTE	0.2	0.5	0.6	0.7	0.8	1.0	1.2	1.7	2.2	2.7	10.3	1.5	1.5
054102	U	SUTTON, QUÉBEC MONT SUTTON	0.1	0.1	0.2	0.2	0.3	0.3	0.4	0.4	0.5	0.6	1.0	0.3	0.2
054401	A	L' ASSOMPTION, QUÉBEC 1128 DE LA GUERRE	0.1	0.1	0.2	0.3	0.3	0.3	0.4	0.5	0.6	0.9	4.5	0.5	0.5
054501	U	L' ASSOMPTION, QUÉBEC 801 ST-ÉTIENNE	0.2	0.2	0.3	0.3	0.4	0.5	0.6	0.7	0.9	1.5	6.5	0.7	0.7
055201	A	LEMIEUX, QUÉBEC CRANBERRY FARM	0.1	0.2	0.2	0.2	0.3	0.3	0.4	0.5	0.6	0.7	1.2	0.4	0.2
060101	C	OTTAWA, ONTARIO 88 SLATER ST.	0.7	0.8	0.9	1.0	1.1	1.3	1.5	1.7	1.8	2.3	4.1	1.5	0.6
060104	C	OTTAWA, ONTARIO RIDEAU & WURTEMBERG	0.3	0.6	0.6	0.7	0.8	0.9	0.9	1.1	1.3	1.9	3.7	---	---
060211	R	WINDSOR, ONTARIO COLLEGE & SOUTH ST.	0.6	0.7	1.0	1.1	1.2	1.5	1.7	2.0	2.4	2.8	6.3	---	---
060302	R	KINGSTON, ONTARIO 133 DALTON AVENUE	0.7	0.8	0.9	1.0	1.1	1.2	1.2	1.4	1.4	1.6	1.8	---	---
060413	R	TORONTO, ONTARIO ELMCREST ROAD	0.4	0.6	0.6	0.8	0.9	1.0	1.1	1.2	1.5	1.9	2.9	---	---
060418	C	TORONTO, ONTARIO RUSKIN & PERTH ST.	0.5	0.7	0.8	0.8	0.9	0.9	1.1	1.1	2.0	2.8	3.2	---	---
060427	C	TORONTO, ONTARIO 223 COLLEGE STREET	0.7	0.8	0.9	1.0	1.1	1.4	1.5	1.6	1.9	2.1	3.3	1.4	0.5
060428	R	TORONTO, ONTARIO 525 MAIN ST. N. BRAMPTON	0.5	0.5	0.7	0.7	0.8	0.9	1.0	1.3	1.7	2.0	2.9	---	---
060429	R	TORONTO, ONTARIO 185 JUDSON STREET	0.4	0.7	0.9	0.9	1.0	1.0	1.1	1.1	1.3	1.5	2.4	---	---
060512	C	HAMILTON, ONTARIO ELGIN & KELLY	0.4	0.6	0.8	0.9	1.0	1.2	1.5	2.0	2.6	3.8	8.1	---	---
060903	C	LONDON, ONTARIO 900 HIGHBURY AVENUE	0.5	0.5	0.6	0.6	0.7	0.7	0.8	0.9	1.2	1.3	2.1	---	---

BENZENE  
MICROGRAMS PER CUBIC METRE

YEAR / ANNÉE  
2003

BENZÈNE  
MICROGRAMMES PAR MÈTRE CUBE

STATION	TYPE	LOCATION EMPLACEMENT	NUMBER OF SAMPLES NOMBRE D'ÉCHANTILLONS	MONTHLY ARITHMETIC MEANS					MOYENNES ARITHMÉTIQUES MENSUELLES						
				JAN JAN	FEB FÉV	MAR MAR	APR AVR	MAY MAI	JUN JUIN	JUL JUIL	AUG AOÛT	SEP SEPT	OCT OCT	NOV NOV	DEC DÉC
010102	C	ST. JOHN'S, NEWFOUNDLAND AND LABRADOR 354 WATER STREET	55	0.7	0.9	1.0	1.0	1.0	---	0.6	0.8	0.7	0.8	1.1	1.4
030118	C	HALIFAX, NOVA SCOTIA 1657 BARRINGTON STREET	48	1.3	1.0	1.5	1.7	1.1	---	1.4	2.5	1.7	1.1	1.9	2.1
030501	U	KEJIMKUIK, NOVA SCOTIA NATIONAL PARK	109	0.5	0.5	0.4	0.4	0.2	0.2	0.2	0.2	0.2	0.2	0.3	0.3
040203	R	SAINT JOHN, NEW BRUNSWICK MOUNTAIN ROAD	42	---	---	0.9	1.2	0.4	1.0	2.0	1.8	1.6	1.0	1.1	---
040501	U	POINT LEPREAU, NEW BRUNSWICK RECREATION AREA	68	0.6	0.6	0.4	0.5	0.3	---	0.2	0.1	0.3	---	---	---
050103	R	MONTRÉAL, QUÉBEC 1050 A, BOUL. SAINT-JEAN-BAPTISTE	145	3.9	3.3	3.2	2.6	12.6	4.0	3.5	3.3	3.7	9.1	5.4	4.5
050104	C	MONTRÉAL, QUÉBEC 1125 RUE ONTARIO EST	48	1.2	1.4	2.5	1.6	1.2	1.1	1.1	---	1.1	1.6	2.0	7.7
050115	C	MONTRÉAL, QUÉBEC 1001 BOUL. DE MAISONNEUVE OUEST	58	1.3	2.0	2.9	2.6	2.4	2.4	1.9	2.5	2.0	2.2	2.4	6.7
050121	R	MONTRÉAL, QUÉBEC 8361 RUE OCÉANIE - BROSSARD	60	0.8	1.1	1.4	1.0	0.6	0.5	0.4	0.6	0.5	0.8	1.2	2.8
050129	R	MONTRÉAL, QUÉBEC 12400 WILFRID-OUELLETTE	56	1.4	1.5	2.1	1.4	0.8	0.5	0.5	0.8	1.0	1.3	1.9	3.9
054102	U	SUTTON, QUÉBEC MONT SUTTON	113	0.6	0.6	0.5	0.5	0.2	0.2	0.2	0.3	0.1	0.2	0.3	0.4
054401	A	L' ASSOMPTION, QUÉBEC 1128 DE LA GUERRE	118	0.6	0.8	0.7	0.6	0.3	0.3	0.2	0.2	0.2	0.4	0.4	1.2
054501	U	L' ASSOMPTION, QUÉBEC 801 ST-ÉTIENNE	110	1.1	1.1	1.5	0.7	0.3	0.5	0.3	0.4	0.4	0.4	0.5	0.8
055201	A	LEMIEUX, QUÉBEC CRANBERRY FARM	119	0.6	0.7	0.6	0.5	0.2	0.2	0.2	0.2	0.2	0.3	0.3	0.5
060101	C	OTTAWA, ONTARIO 88 SLATER ST.	59	1.4	1.7	1.6	1.2	1.0	1.1	1.3	1.4	1.3	1.4	1.6	2.5
060104	C	OTTAWA, ONTARIO RIDEAU & WURTEMBERG	49	---	---	1.2	0.9	0.6	0.7	0.9	0.8	0.7	0.9	1.2	2.0
060211	R	WINDSOR, ONTARIO COLLEGE & SOUTH ST.	36	1.5	1.5	1.5	---	---	1.6	---	---	---	---	1.5	1.8
060302	R	KINGSTON, ONTARIO 133 DALTON AVENUE	23	---	---	---	---	---	---	---	1.4	1.1	1.2	1.0	1.2
060413	R	TORONTO, ONTARIO ELMCREST ROAD	37	0.9	1.0	1.2	---	---	0.9	1.4	1.4	0.9	---	---	---
060418	C	TORONTO, ONTARIO RUSKIN & PERTH ST.	15	1.0	1.2	1.6	---	---	---	---	---	---	---	---	---
060427	C	TORONTO, ONTARIO 223 COLLEGE STREET	59	1.0	1.2	1.8	1.2	1.0	0.9	1.6	1.7	1.3	1.7	1.6	1.8
060428	R	TORONTO, ONTARIO 525 MAIN ST. N. BRAMPTON	45	0.9	1.0	1.3	---	---	---	1.0	0.8	0.9	1.6	1.6	1.3
060429	R	TORONTO, ONTARIO 185 JUDSON STREET	46	1.1	1.1	1.2	---	---	0.9	1.1	1.1	0.9	1.4	1.2	1.1
060512	C	HAMILTON, ONTARIO ELGIN & KELLY	48	0.8	0.8	2.6	---	---	1.8	1.5	2.2	1.7	1.8	3.0	1.5
060903	C	LONDON, ONTARIO 900 HIGHBURY AVENUE	39	0.8	1.0	1.0	0.6	---	---	0.6	1.0	0.7	---	1.0	0.9

BENZENE  
MICROGRAMS PER CUBIC METRE

YEAR / ANNÉE  
2003

BENZÈNE  
MICROGRAMMES PAR MÈTRE CUBE

STATION	TYPE	LOCATION EMPLACEMENT	FREQUENCY DISTRIBUTION (CENTILES)											ANNUAL MEAN MOYENNE ANNUELLE	STANDARD DEVIATION ÉCART-TYPE
			MIN	10	20	30	40	50	60	70	80	90	MAX		
061004	R	SARNIA, ONTARIO FRONT ST. AT C.N. TRACKS	0.5	0.6	0.7	0.9	1.2	1.4	1.6	1.8	2.1	4.2	4.8	---	---
061502	C	KITCHENER, ONTARIO WEST AVE. & HOMEWOOD	0.3	0.5	0.6	0.7	0.7	0.9	1.0	1.1	1.2	1.6	3.7	---	---
061602	R	OAKVILLE, ONTARIO BRONTE RD. & WOBURN CRES.	0.5	0.7	0.9	1.1	1.3	1.4	1.5	2.0	2.3	3.1	4.1	---	---
062601	A	SIMCOE, ONTARIO EXPERIMENTAL FARM	0.2	0.3	0.4	0.4	0.5	0.5	0.5	0.7	0.8	0.9	1.1	---	---
063201	R	STOUFFVILLE, ONTARIO HWY 47 & HWY 48	0.2	0.4	0.5	0.5	0.6	0.7	0.7	0.7	0.8	1.2	1.8	---	---
063601	U	LONGWOODS, ONTARIO LONGWOODS CONS. AUTHORITY	0.1	0.2	0.3	0.3	0.3	0.4	0.4	0.5	0.7	0.8	0.9	---	---
064401	A	EGBERT, ONTARIO EGBERT	0.1	0.2	0.2	0.2	0.3	0.4	0.5	0.5	0.7	0.8	2.1	0.5	0.3
064601	U	PT. PETRE, ONTARIO PT. PETRE	0.1	0.2	0.3	0.3	0.3	0.4	0.4	0.4	0.5	0.6	1.1	---	---
070119	C	WINNIPEG, MANITOBA 65 ELLEN STREET	0.4	0.5	0.7	0.7	0.8	0.9	0.9	1.1	1.3	1.7	3.1	1.0	0.5
080110	C	REGINA, SASKATCHEWAN 2505 11TH AVENUE	0.5	0.7	0.9	1.0	1.1	1.2	1.4	1.7	1.9	2.5	5.1	1.5	0.8
090121	I	EDMONTON, ALBERTA 17 STREET & 105 AVENUE	0.6	0.8	1.0	1.1	1.4	1.5	1.9	2.1	2.4	3.2	6.4	1.8	1.1
090130	C	EDMONTON, ALBERTA 10255 - 104TH STREET	0.6	0.8	0.8	1.1	1.2	1.3	1.4	1.6	1.8	2.4	4.5	1.5	0.8
090227	C	CALGARY, ALBERTA 611-4TH STREET S.W.	0.1	0.6	0.9	0.9	1.1	1.4	1.4	1.7	1.8	2.8	6.1	1.6	1.1
100111	I	GVRD-PORT MOODY, BRITISH COLUMBIA MOODY & ESPLANADE PORT MOODY	0.4	0.7	0.8	0.9	1.0	1.1	1.3	1.4	1.5	1.8	4.0	---	---
100112	C	GVRD-VANCOUVER, BRITISH COLUMBIA ROBSON/HORNBY VANCOUVER	0.8	0.9	1.1	1.2	1.5	1.6	1.7	1.9	2.3	2.9	3.9	---	---
100119	R	GVRD-BURNABY, BRITISH COLUMBIA 5455 RUMBLE STREET BURNABY	0.4	0.5	0.7	0.8	0.8	0.9	1.0	1.1	1.4	1.8	3.0	1.1	0.5
100127	R	GVRD-SURREY, BRITISH COLUMBIA 19000 & 72ND AVE. SURREY	0.4	0.4	0.5	0.6	0.6	0.6	0.6	0.7	0.8	0.8	1.2	---	---
100128	R	GVRD-RICHMOND, BRITISH COLUMBIA WILLIAMS & ARAGON RICHMOND	0.3	0.3	0.5	0.6	0.8	0.9	1.1	1.5	1.7	2.3	3.0	---	---
100130	R	GVRD-BURNABY, BRITISH COLUMBIA SPERLING & LAUREL ST. BURNABY	0.8	1.6	1.8	1.9	2.6	3.1	3.6	4.1	4.7	5.5	7.5	---	---
100133	R	GVRD-BURNABY, BRITISH COLUMBIA 7815 SHELLMOUNT COQUITLAM	0.5	0.5	0.7	0.7	0.7	0.8	0.9	0.9	1.2	1.5	2.6	---	---
100134	R	GVRD-RICHMOND, BRITISH COLUMBIA 3153 TEMPLETON STREET RICHMOND	0.3	0.4	0.4	0.5	0.7	0.7	0.8	1.0	2.0	2.5	3.1	---	---
101101	R	CHILLIWACK, BRITISH COLUMBIA 46244 AIRPORT ROAD	0.4	0.4	0.6	0.6	0.7	0.7	0.8	0.8	1.0	1.1	1.5	---	---
101401	U	HOPE, BRITISH COLUMBIA 62715 AIRPORT ROAD	0.2	0.2	0.3	0.4	0.4	0.6	0.6	0.6	0.7	0.7	0.8	---	---

STATION	TYPE	LOCATION EMPLACEMENT	NUMBER OF SAMPLES NOMBRE D'ÉCHANTILLONS	MONTHLY ARITHMETIC MEANS					MOYENNES ARITHMÉTIQUES MENSUELLES						
				JAN JAN	FEB FÉV	MAR MAR	APR AVR	MAY MAI	JUN JUIN	JUL JUIL	AUG AOÛT	SEP SEPT	OCT OCT	NOV NOV	DEC DÉC
061004	R	SARNIA, ONTARIO FRONT ST. AT C.N. TRACKS	36	0.5	1.1	2.6	---	---	---	---	---	1.9	1.5	1.6	1.7
061502	C	KITCHENER, ONTARIO WEST AVE. & HOMEWOOD	46	0.9	1.7	1.1	---	---	0.5	1.0	0.9	0.7	1.2	1.0	1.4
061602	R	OAKVILLE, ONTARIO BRONTE RD. & WOBURN CRES.	46	1.7	---	2.1	---	---	1.9	2.1	1.2	1.1	1.8	1.4	1.8
062601	A	SIMCOE, ONTARIO EXPERIMENTAL FARM	43	0.7	0.7	0.6	---	---	0.4	0.4	0.5	0.4	0.4	0.7	0.7
063201	R	STOUFFVILLE, ONTARIO HWY 47 & HWY 48	47	0.8	0.9	0.8	---	---	---	0.8	0.6	0.4	0.7	0.8	0.9
063601	U	LONGWOODS, ONTARIO LONGWOODS CONS. AUTHORITY	84	---	0.6	0.7	---	---	0.3	0.3	0.4	0.3	0.3	0.5	0.5
064401	A	EGBERT, ONTARIO EGBERT	114	0.7	0.8	0.9	0.5	0.3	0.3	0.2	0.3	0.2	0.2	0.5	0.6
064601	U	PT. PETRE, ONTARIO PT. PETRE	52	---	---	0.7	0.5	0.3	0.4	0.4	0.3	0.3	0.3	0.5	0.5
070119	C	WINNIPEG, MANITOBA 65 ELLEN STREET	60	0.7	1.1	1.2	0.7	0.8	0.9	0.7	0.8	0.8	1.0	1.3	1.8
080110	C	REGINA, SASKATCHEWAN 2505 11TH AVENUE	56	2.2	1.6	1.2	0.8	1.1	---	1.0	1.4	1.3	1.9	1.8	2.0
090121	I	EDMONTON, ALBERTA 17 STREET & 105 AVENUE	56	2.9	1.2	1.7	1.3	1.2	1.4	1.8	2.9	0.9	2.4	1.8	2.4
090130	C	EDMONTON, ALBERTA 10255 - 104TH STREET	57	2.9	1.2	1.7	1.3	1.0	0.9	0.9	1.2	1.2	1.7	2.0	2.3
090227	C	CALGARY, ALBERTA 611-4TH STREET S.W.	56	1.2	1.0	1.7	1.3	0.9	0.7	0.9	1.5	1.5	2.5	1.8	3.7
100111	I	GVRD-PORT MOODY, BRITISH COLUMBIA MOODY & ESPLANADE PORT MOODY	46	---	---	1.2	1.1	0.9	0.9	0.9	1.3	1.3	1.0	1.8	2.6
100112	C	GVRD-VANCOUVER, BRITISH COLUMBIA ROBSON/HORNBY VANCOUVER	18	---	---	---	---	---	---	---	---	---	---	---	---
100119	R	GVRD-BURNABY, BRITISH COLUMBIA 5455 RUMBLE STREET BURNABY	118	1.4	1.2	0.7	1.0	0.9	0.8	0.7	0.9	1.1	1.3	1.5	1.2
100127	R	GVRD-SURREY, BRITISH COLUMBIA 19000 & 72ND AVE. SURREY	18	---	---	---	---	---	---	---	---	---	---	---	---
100128	R	GVRD-RICHMOND, BRITISH COLUMBIA WILLIAMS & ARAGON RICHMOND	18	---	---	---	---	---	---	---	---	---	---	---	---
100130	R	GVRD-BURNABY, BRITISH COLUMBIA SPERLING & LAUREL ST. BURNABY	21	---	---	---	---	4.8	---	---	4.3	---	---	---	---
100133	R	GVRD-BURNABY, BRITISH COLUMBIA 7815 SHELLMOUNT COQUITLAM	21	---	---	---	0.8	---	0.6	---	---	---	---	---	---
100134	R	GVRD-RICHMOND, BRITISH COLUMBIA 3153 TEMPLETON STREET RICHMOND	20	---	---	---	---	---	---	---	---	---	---	---	---
101101	R	CHILLIWACK, BRITISH COLUMBIA 46244 AIRPORT ROAD	15	---	---	---	---	---	---	---	---	---	---	---	---
101401	U	HOPE, BRITISH COLUMBIA 62715 AIRPORT ROAD	14	---	---	---	---	---	---	---	---	---	---	---	---

TOLUENE  
MICROGRAMS PER CUBIC METRE

YEAR / ANNÉE  
2003

TOLUÈNE  
MICROGRAMMES PAR MÈTRE CUBE

STATION	TYPE	LOCATION EMPLACEMENT	FREQUENCY DISTRIBUTION (CENTILES)					DISTRIBUTION EN FRÉQUENCES					ANNUAL MEAN MOYENNE ANNUELLE	STANDARD DEVIATION ÉCART-TYPE	
			MIN	10	20	30	40	50	60	70	80	90			MAX
010102	C	ST. JOHN'S, NEWFOUNDLAND AND LABRADOR 354 WATER STREET	0.8	1.0	1.4	1.8	2.0	2.3	2.4	2.7	3.0	3.7	8.5	2.4	1.3
030118	C	HALIFAX, NOVA SCOTIA 1657 BARRINGTON STREET	0.9	1.5	2.1	2.3	2.7	2.9	3.3	4.5	5.2	8.0	10.6	3.8	2.3
030501	U	KEJIMKUIK, NOVA SCOTIA NATIONAL PARK	0.0	0.1	0.1	0.1	0.1	0.1	0.1	0.2	0.2	0.3	0.6	0.2	0.1
040203	R	SAINT JOHN, NEW BRUNSWICK MOUNTAIN ROAD	0.6	0.9	1.2	2.1	2.6	3.1	3.4	3.9	5.0	7.4	18.7	---	---
040501	U	POINT LEPREAU, NEW BRUNSWICK RECREATION AREA	0.1	0.2	0.3	0.4	0.4	0.5	0.6	0.7	0.9	1.3	6.4	---	---
050103	R	MONTRÉAL, QUÉBEC 1050 A, BOUL. SAINT-JEAN-BAPTISTE	0.6	1.6	2.6	4.4	5.4	6.5	7.6	8.4	9.4	11.9	31.5	6.8	4.8
050104	C	MONTRÉAL, QUÉBEC 1125 RUE ONTARIO EST	1.9	2.2	2.8	3.2	4.0	4.9	5.6	7.6	9.7	11.8	24.4	6.3	4.8
050115	C	MONTRÉAL, QUÉBEC 1001 BOUL DE MAISONNEUVE OUEST	2.2	4.0	5.5	6.8	7.5	8.8	9.4	10.4	11.5	17.9	30.3	9.5	5.2
050121	R	MONTRÉAL, QUÉBEC 8361 RUE OCÉANIE - BROSSARD	0.6	0.7	1.1	1.4	1.8	1.9	2.2	3.1	4.3	7.0	15.2	3.1	3.2
050129	R	MONTRÉAL, QUÉBEC 12400 WILFRID-OUELLETTE	0.6	1.2	1.5	1.8	2.9	3.1	4.0	5.7	7.1	9.6	15.5	4.4	3.4
054102	U	SUTTON, QUÉBEC MONT SUTTON	0.1	0.1	0.1	0.2	0.2	0.2	0.3	0.4	0.4	0.7	14.9	0.5	1.4
054401	A	L' ASSOMPTION, QUÉBEC 1128 DE LA GUERRE	0.1	0.1	0.2	0.2	0.3	0.4	0.4	0.5	0.7	1.6	14.5	0.8	1.6
054501	U	L' ASSOMPTION, QUÉBEC 801 ST-ÉTIENNE	0.1	0.2	0.4	0.5	0.6	0.8	1.2	1.8	2.8	4.9	9.1	1.7	2.1
055201	A	LEMIEUX, QUÉBEC CRANBERRY FARM	0.0	0.1	0.1	0.2	0.2	0.3	0.3	0.4	0.6	0.8	5.5	0.4	0.6
060101	C	OTTAWA, ONTARIO 88 SLATER ST.	1.1	1.7	2.3	2.9	3.4	3.9	4.4	5.2	6.0	7.1	8.8	4.1	1.9
060104	C	OTTAWA, ONTARIO RIDEAU & WURTEMBERG	0.6	1.1	1.8	2.2	2.6	2.9	3.1	3.6	4.0	4.6	12.7	---	---
060211	R	WINDSOR, ONTARIO COLLEGE & SOUTH ST.	0.6	1.3	1.5	1.6	1.9	2.2	2.7	3.1	5.2	6.3	17.4	---	---
060302	R	KINGSTON, ONTARIO 133 DALTON AVENUE	1.4	3.0	3.3	3.6	3.9	4.3	5.4	6.4	6.7	8.0	8.1	---	---
060413	R	TORONTO, ONTARIO ELMCREST ROAD	0.5	2.1	2.2	2.6	3.1	3.6	3.9	4.6	6.3	9.7	33.6	---	---
060418	C	TORONTO, ONTARIO RUSKIN & PERTH ST.	0.7	1.7	2.2	2.4	4.1	4.3	4.4	4.8	6.9	12.1	14.1	---	---
060427	C	TORONTO, ONTARIO 223 COLLEGE STREET	1.3	2.4	2.9	3.4	4.4	4.8	5.2	5.8	7.2	8.9	16.6	5.3	3.0
060428	R	TORONTO, ONTARIO 525 MAIN ST. N. BRAMPTON	0.5	1.3	1.8	1.9	2.1	3.1	4.5	5.4	6.3	7.4	10.2	---	---
060429	R	TORONTO, ONTARIO 185 JUDSON STREET	0.7	2.1	3.1	3.3	3.9	4.4	4.8	6.0	6.6	8.7	12.0	---	---
060512	C	HAMILTON, ONTARIO ELGIN & KELLY	0.8	1.5	1.8	2.1	2.6	3.6	4.6	6.4	8.0	11.9	24.0	---	---
060903	C	LONDON, ONTARIO 900 HIGHBURY AVENUE	0.6	1.0	1.1	1.3	1.4	1.7	2.2	2.6	2.9	5.0	16.6	---	---



TOLUENE  
MICROGRAMS PER CUBIC METRE

YEAR / ANNÉE  
2003

TOLUÈNE  
MICROGRAMMES PAR MÈTRE CUBE

STATION	TYPE	LOCATION EMPLACEMENT	NUMBER OF SAMPLES NOMBRE D'ÉCHANTILLONS	MONTHLY ARITHMETIC MEANS					MOYENNES ARITHMÉTIQUES MENSUELLES						
				JAN JAN	FEB FÉV	MAR MAR	APR AVR	MAY MAI	JUN JUIN	JUL JUIL	AUG AOÛT	SEP SEPT	OCT OCT	NOV NOV	DEC DÉC
010102	C	ST. JOHN'S, NEWFOUNDLAND AND LABRADOR 354 WATER STREET	55	1.3	2.0	2.2	2.3	3.9	---	2.3	2.9	2.1	2.6	1.9	2.8
030118	C	HALIFAX, NOVA SCOTIA 1657 BARRINGTON STREET	48	2.5	1.7	2.7	3.1	3.1	---	3.9	5.4	6.5	2.5	4.7	4.3
030501	U	KEJMKUIK, NOVA SCOTIA NATIONAL PARK	109	0.3	0.3	0.2	0.2	0.1	0.1	0.1	0.1	0.2	0.1	0.1	0.2
040203	R	SAINT JOHN, NEW BRUNSWICK MOUNTAIN ROAD	42	---	---	2.1	2.9	3.1	3.6	5.4	3.9	6.5	2.5	4.5	---
040501	U	POINT LEPREAU, NEW BRUNSWICK RECREATION AREA	68	0.5	0.4	0.3	0.5	0.7	---	2.7	0.7	0.7	---	---	---
050103	R	MONTRÉAL, QUÉBEC 1050 A, BOUL. SAINT-JEAN-BAPTISTE	145	6.4	6.0	7.3	5.3	5.6	6.3	6.3	7.5	7.9	7.6	6.4	6.0
050104	C	MONTRÉAL, QUÉBEC 1125 RUE ONTARIO EST	48	4.4	5.7	7.3	5.0	4.5	5.4	2.4	---	4.5	7.1	6.6	14.7
050115	C	MONTRÉAL, QUÉBEC 1001 BOUL. DE MAISONNEUVE OUEST	58	5.7	9.0	9.2	9.0	14.0	9.3	7.0	9.7	7.3	7.4	6.9	18.1
050121	R	MONTRÉAL, QUÉBEC 8361 RUE OCÉANIE - BROSSARD	60	1.7	2.4	4.5	3.1	2.3	1.9	2.1	2.0	2.0	2.3	4.2	8.7
050129	R	MONTRÉAL, QUÉBEC 12400 WILFRID-OUELLETTE	56	3.4	4.2	6.8	4.4	2.3	2.1	2.2	4.6	4.8	3.5	5.7	7.3
054102	U	SUTTON, QUÉBEC MONT SUTTON	113	0.5	0.4	0.3	1.9	0.2	0.3	0.5	0.3	0.1	0.3	0.3	0.5
054401	A	L' ASSOMPTION, QUÉBEC 1128 DE LA GUERRE	118	0.6	0.7	0.9	1.0	0.4	0.6	0.3	0.3	0.2	1.0	0.6	2.7
054501	U	L' ASSOMPTION, QUÉBEC 801 ST-ÉTIENNE	110	2.3	1.8	2.8	1.5	1.5	1.5	1.1	1.1	2.1	0.9	1.7	2.7
055201	A	LEMIEUX, QUÉBEC CRANBERRY FARM	119	0.5	0.5	0.5	0.6	0.2	0.3	0.3	0.3	0.3	0.9	0.4	0.5
060101	C	OTTAWA, ONTARIO 88 SLATER ST.	59	2.9	3.4	4.0	3.5	4.0	4.0	4.8	5.2	4.9	4.3	3.8	5.4
060104	C	OTTAWA, ONTARIO RIDEAU & WURTEMBERG	49	---	---	2.8	2.5	2.1	5.0	3.3	3.2	2.7	2.4	2.5	4.3
060211	R	WINDSOR, ONTARIO COLLEGE & SOUTH ST.	36	1.9	3.0	2.2	---	---	4.8	---	---	---	---	1.8	2.5
060302	R	KINGSTON, ONTARIO 133 DALTON AVENUE	23	---	---	---	---	---	---	---	7.3	5.3	5.3	3.1	3.5
060413	R	TORONTO, ONTARIO ELMCREST ROAD	37	3.2	3.6	3.6	---	---	3.4	9.9	6.3	5.4	---	---	---
060418	C	TORONTO, ONTARIO RUSKIN & PERTH ST.	15	3.8	4.8	5.7	---	---	---	---	---	---	---	---	---
060427	C	TORONTO, ONTARIO 223 COLLEGE STREET	59	3.3	3.7	4.6	4.4	4.2	5.3	7.4	8.6	4.5	7.1	4.6	5.6
060428	R	TORONTO, ONTARIO 525 MAIN ST. N. BRAMPTON	45	2.6	2.3	4.0	---	---	---	4.3	3.1	5.2	5.0	4.7	3.8
060429	R	TORONTO, ONTARIO 185 JUDSON STREET	46	4.0	4.5	6.5	---	---	4.2	5.9	5.9	3.8	5.9	4.6	3.5
060512	C	HAMILTON, ONTARIO ELGIN & KELLY	48	1.9	1.7	7.7	---	---	2.5	4.2	4.9	10.3	6.4	6.4	4.7
060903	C	LONDON, ONTARIO 900 HIGHBURY AVENUE	39	1.6	3.2	2.3	1.6	---	---	2.3	6.1	2.7	---	1.8	1.6

TOLUENE  
MICROGRAMS PER CUBIC METRE

YEAR / ANNÉE  
2003

TOLUÈNE  
MICROGRAMMES PAR MÈTRE CUBE

STATION	TYPE	LOCATION EMPLACEMENT	FREQUENCY DISTRIBUTION (CENTILES)										ANNUAL MEAN MOYENNE ANNUELLE	STANDARD DEVIATION ÉCART-TYPE	
			MIN	10	20	30	40	50	60	70	80	90			MAX
061004	R	SARNIA, ONTARIO FRONT ST. AT C.N. TRACKS	0.4	0.6	1.1	2.5	3.0	3.5	3.7	4.4	5.8	7.5	36.0	---	---
061502	C	KITCHENER, ONTARIO WEST AVE. & HOMEWOOD	0.6	1.3	1.4	1.7	1.9	2.0	2.9	3.4	4.6	8.2	14.3	---	---
061602	R	OAKVILLE, ONTARIO BRONTE RD. & WOBURN CRES.	0.5	1.3	2.0	2.4	3.0	3.4	3.8	4.5	6.8	9.4	27.3	---	---
062601	A	SIMCOE, ONTARIO EXPERIMENTAL FARM	0.2	0.5	0.6	0.7	0.8	0.8	0.9	0.9	1.0	1.2	1.8	---	---
063201	R	STOUFFVILLE, ONTARIO HWY 47 & HWY 48	0.5	0.7	1.0	1.3	1.6	1.9	2.1	2.7	3.2	3.6	5.6	---	---
063601	U	LONGWOODS, ONTARIO LONGWOODS CONS. AUTHORITY	0.1	0.3	0.3	0.4	0.4	0.5	0.5	0.6	0.8	1.0	1.6	---	---
064401	A	EGBERT, ONTARIO EGBERT	0.1	0.1	0.2	0.2	0.3	0.4	0.5	0.6	0.9	1.9	6.0	0.7	1.0
064601	U	PT. PETRE, ONTARIO PT. PETRE	0.1	0.2	0.3	0.4	0.5	0.5	0.6	0.6	0.8	0.8	3.0	---	---
070119	C	WINNIPEG, MANITOBA 65 ELLEN STREET	1.2	1.7	1.9	2.7	3.1	3.5	3.8	4.8	5.7	8.9	11.6	4.1	2.5
080110	C	REGINA, SASKATCHEWAN 2505 11TH AVENUE	0.7	1.4	1.8	2.1	2.4	2.8	3.2	4.2	5.3	6.8	15.0	3.8	3.1
090121	I	EDMONTON, ALBERTA 17 STREET & 105 AVENUE	0.4	1.2	1.5	2.0	2.4	3.0	3.3	3.9	4.8	6.5	10.4	3.4	2.2
090130	C	EDMONTON, ALBERTA 10255 - 104TH STREET	1.2	1.9	2.4	2.5	3.0	3.3	4.0	4.4	5.1	6.3	11.5	3.9	2.1
090227	C	CALGARY, ALBERTA 611-4TH STREET S.W.	0.5	1.7	2.4	2.7	3.0	3.5	4.1	5.3	6.1	10.4	18.4	4.9	4.0
100111	I	GVRD-PORT MOODY, BRITISH COLUMBIA MOODY & ESPLANADE PORT MOODY	0.5	2.3	2.6	3.2	3.8	4.4	5.6	6.7	8.7	11.2	18.1	---	---
100112	C	GVRD-VANCOUVER, BRITISH COLUMBIA ROBSON/HORNBY VANCOUVER	1.9	2.3	3.6	3.7	5.6	6.0	6.0	7.8	9.9	11.7	16.4	---	---
100119	R	GVRD-BURNABY, BRITISH COLUMBIA 5455 RUMBLE STREET BURNABY	0.7	1.6	1.9	2.3	2.8	3.6	4.3	5.7	7.6	9.6	14.6	4.7	3.2
100127	R	GVRD-SURREY, BRITISH COLUMBIA 19000 & 72ND AVE. SURREY	0.3	0.3	0.9	1.2	1.3	1.4	1.4	1.5	2.3	7.0	17.9	---	---
100128	R	GVRD-RICHMOND, BRITISH COLUMBIA WILLIAMS & ARAGON RICHMOND	0.8	1.1	1.5	2.3	2.8	3.1	3.9	4.5	6.3	8.1	16.3	---	---
100130	R	GVRD-BURNABY, BRITISH COLUMBIA SPERLING & LAUREL ST. BURNABY	1.9	3.5	3.8	4.5	5.1	7.0	9.0	9.4	16.2	21.5	28.3	---	---
100133	R	GVRD-BURNABY, BRITISH COLUMBIA 7815 SHELLMOUNT COQUITLAM	0.6	1.0	1.3	1.6	2.2	2.2	2.4	2.9	3.8	4.9	8.3	---	---
100134	R	GVRD-RICHMOND, BRITISH COLUMBIA 3153 TEMPLETON STREET RICHMOND	0.3	0.7	1.6	1.9	2.1	2.6	2.9	4.1	10.5	13.4	20.5	---	---
101101	R	CHILLIWACK, BRITISH COLUMBIA 46244 AIRPORT ROAD	0.3	0.8	1.4	1.6	1.7	1.8	2.1	2.2	3.0	3.8	4.1	---	---
101401	U	HOPE, BRITISH COLUMBIA 62715 AIRPORT ROAD	0.3	0.4	0.4	0.5	0.5	0.6	0.7	0.7	0.9	1.3	1.6	---	---

TOLUENE  
MICROGRAMS PER CUBIC METRE

YEAR / ANNÉE  
2003

TOLUÈNE  
MICROGRAMMES PAR MÈTRE CUBE

STATION	TYPE	LOCATION EMPLACEMENT	NUMBER OF SAMPLES NOMBRE D'ÉCHANTILLONS	MONTHLY ARITHMETIC MEANS					MOYENNES ARITHMÉTIQUES MENSUELLES						
				JAN JAN	FEB FÉV	MAR MAR	APR AVR	MAY MAI	JUN JUIN	JUL JUIL	AUG AOÛT	SEP SEPT	OCT OCT	NOV NOV	DEC DÉC
061004	R	SARNIA, ONTARIO FRONT ST. AT C.N. TRACKS	36	0.5	2.6	5.8	---	---	---	---	---	5.2	3.6	3.4	2.6
061502	C	KITCHENER, ONTARIO WEST AVE. & HOMEWOOD	46	2.4	5.7	3.6	---	---	2.3	5.4	3.7	2.6	3.8	2.3	3.6
061602	R	OAKVILLE, ONTARIO BRONTE RD. & WOBURN CRES.	46	3.2	---	6.8	---	---	5.4	5.7	7.8	4.7	4.5	3.0	2.5
062601	A	SIMCOE, ONTARIO EXPERIMENTAL FARM	43	0.8	0.9	0.7	---	---	0.7	1.0	1.3	0.9	0.7	0.7	0.8
063201	R	STOUFFVILLE, ONTARIO HWY 47 & HWY 48	47	1.6	2.5	2.2	---	---	---	3.1	2.6	1.5	2.2	1.7	1.9
063601	U	LONGWOODS, ONTARIO LONGWOODS CONS. AUTHORITY	84	---	0.6	0.7	---	---	0.4	0.4	0.8	0.4	0.4	0.7	0.6
064401	A	EGBERT, ONTARIO EGBERT	114	1.1	1.0	1.6	0.7	0.5	0.6	0.2	0.6	0.3	0.3	0.6	1.1
064601	U	PT. PETRE, ONTARIO PT. PETRE	52	---	---	0.8	0.5	0.3	0.9	0.5	0.5	1.2	0.3	0.6	0.6
070119	C	WINNIPEG, MANITOBA 65 ELLEN STREET	60	2.2	3.8	3.6	2.9	6.4	6.4	4.8	3.3	3.2	3.5	4.6	4.5
080110	C	REGINA, SASKATCHEWAN 2505 11TH AVENUE	56	6.4	3.2	2.3	1.8	3.1	---	2.6	4.9	5.6	4.9	3.2	3.8
090121	I	EDMONTON, ALBERTA 17 STREET & 105 AVENUE	56	4.9	2.2	3.3	2.9	2.4	2.5	2.8	4.5	2.0	4.4	3.6	4.9
090130	C	EDMONTON, ALBERTA 10255 - 104TH STREET	57	5.4	3.1	4.3	3.1	3.0	3.7	2.6	3.9	5.0	4.0	4.2	5.6
090227	C	CALGARY, ALBERTA 611-4TH STREET S.W.	56	4.1	2.7	4.8	3.6	6.0	2.0	4.0	4.8	5.1	7.3	4.0	10.8
100111	I	GVRD-PORT MOODY, BRITISH COLUMBIA MOODY & ESPLANADE PORT MOODY	46	---	---	4.0	4.3	3.7	4.2	6.1	7.2	6.5	4.4	6.3	12.3
100112	C	GVRD-VANCOUVER, BRITISH COLUMBIA ROBSON/HORNBY VANCOUVER	18	---	---	---	---	---	---	---	---	---	---	---	---
100119	R	GVRD-BURNABY, BRITISH COLUMBIA 5455 RUMBLE STREET BURNABY	118	8.4	7.0	2.8	2.5	3.6	3.7	3.2	3.6	5.8	5.3	5.6	4.6
100127	R	GVRD-SURREY, BRITISH COLUMBIA 19000 & 72ND AVE. SURREY	18	---	---	---	---	---	---	---	---	---	---	---	---
100128	R	GVRD-RICHMOND, BRITISH COLUMBIA WILLIAMS & ARAGON RICHMOND	18	---	---	---	---	---	---	---	---	---	---	---	---
100130	R	GVRD-BURNABY, BRITISH COLUMBIA SPERLING & LAUREL ST. BURNABY	21	---	---	---	---	7.2	---	---	14.1	---	---	---	---
100133	R	GVRD-BURNABY, BRITISH COLUMBIA 7815 SHELLMOUNT COQUITLAM	21	---	---	---	1.5	---	2.1	---	---	---	---	---	---
100134	R	GVRD-RICHMOND, BRITISH COLUMBIA 3153 TEMPLETON STREET RICHMOND	20	---	---	---	---	---	---	---	---	---	---	---	---
101101	R	CHILLIWACK, BRITISH COLUMBIA 46244 AIRPORT ROAD	15	---	---	---	---	---	---	---	---	---	---	---	---
101401	U	HOPE, BRITISH COLUMBIA 62715 AIRPORT ROAD	14	---	---	---	---	---	---	---	---	---	---	---	---

TETRACHLOROETHYLENE  
MICROGRAMS PER CUBIC METRE

YEAR / ANNÉE  
2003

TETRACHLOROÉTHYLÈNE  
MICROGRAMMES PAR MÈTRE CUBE

STATION	TYPE	LOCATION EMPLACEMENT	FREQUENCY DISTRIBUTION (CENTILES)										ANNUAL MEAN MOYENNE ANNUELLE	STANDARD DEVIATION ÉCART-TYPE		
			MIN	10	20	30	40	50	60	70	80	90			MAX	
010102	C	ST. JOHN'S, NEWFOUNDLAND AND LABRADOR 354 WATER STREET	0.0	0.0	0.1	0.1	0.1	0.1	0.1	0.1	0.1	0.1	0.1	0.2	0.1	0.0
030118	C	HALIFAX, NOVA SCOTIA 1657 BARRINGTON STREET	0.0	0.0	0.1	0.1	0.1	0.1	0.1	0.1	0.1	0.1	0.2	1.1	0.1	0.2
030501	U	KEJMKUIK, NOVA SCOTIA NATIONAL PARK	0.0	0.0	0.0	0.0	0.0	0.0	0.0	0.1	0.1	0.1	0.2	0.0	0.0	0.0
040203	R	SAINT JOHN, NEW BRUNSWICK MOUNTAIN ROAD	0.0	0.0	0.0	0.1	0.1	0.1	0.1	0.1	0.1	0.2	0.2	0.5	---	---
040501	U	POINT LEPREAU, NEW BRUNSWICK RECREATION AREA	0.0	0.0	0.0	0.0	0.0	0.1	0.1	0.1	0.1	0.1	0.3	---	---	---
050103	R	MONTRÉAL, QUÉBEC 1050 A, BOUL. SAINT-JEAN-BAPTISTE	0.0	0.1	0.2	0.2	0.3	0.3	0.4	0.5	0.6	0.8	1.3	0.4	0.3	0.3
050104	C	MONTRÉAL, QUÉBEC 1125 RUE ONTARIO EST	0.2	0.2	0.2	0.3	0.3	0.4	0.4	0.5	0.6	1.1	2.1	0.5	0.4	0.4
050115	C	MONTRÉAL, QUÉBEC 1001 BOUL DE MAISONNEUVE OUEST	0.1	0.2	0.3	0.4	0.4	0.5	0.7	0.9	1.1	1.5	3.2	0.8	0.6	0.6
050121	R	MONTRÉAL, QUÉBEC 8361 RUE OCÉANIE - BROSSARD	0.0	0.1	0.1	0.1	0.1	0.1	0.2	0.2	0.2	0.4	1.7	0.2	0.3	0.3
050129	R	MONTRÉAL, QUÉBEC 12400 WILFRID-OUELLETTE	0.0	0.1	0.1	0.1	0.2	0.3	0.3	0.4	0.5	0.6	1.3	0.3	0.3	0.3
054102	U	SUTTON, QUÉBEC MONT SUTTON	0.0	0.0	0.0	0.0	0.0	0.0	0.1	0.1	0.1	0.1	0.2	0.1	0.0	0.0
054401	A	L' ASSOMPTION, QUÉBEC 1128 DE LA GUERRE	0.0	0.0	0.0	0.0	0.1	0.1	0.1	0.1	0.1	0.2	1.8	0.1	0.2	0.2
054501	U	L' ASSOMPTION, QUÉBEC 801 ST-ÉTIENNE	0.0	0.0	0.0	0.1	0.1	0.1	0.1	0.1	0.2	0.3	1.2	0.1	0.2	0.2
055201	A	LEMIEUX, QUÉBEC CRANBERRY FARM	0.0	0.0	0.0	0.0	0.0	0.0	0.1	0.1	0.1	0.1	0.4	0.1	0.0	0.0
060101	C	OTTAWA, ONTARIO 88 SLATER ST.	0.1	0.1	0.1	0.2	0.2	0.3	0.3	0.3	0.4	0.7	1.7	0.3	0.3	0.3
060104	C	OTTAWA, ONTARIO RIDEAU & WURTEMBERG	0.1	0.1	0.2	0.2	0.3	0.3	0.3	0.4	0.6	1.4	4.2	---	---	---
060211	R	WINDSOR, ONTARIO COLLEGE & SOUTH ST.	0.1	0.1	0.1	0.1	0.1	0.1	0.2	0.2	0.2	0.3	0.6	---	---	---
060302	R	KINGSTON, ONTARIO 133 DALTON AVENUE	0.1	0.2	0.2	0.2	0.3	0.3	0.3	0.4	0.5	0.5	0.6	---	---	---
060413	R	TORONTO, ONTARIO ELMCREST ROAD	0.1	0.1	0.2	0.3	0.3	0.3	0.5	0.5	0.7	1.0	2.1	---	---	---
060418	C	TORONTO, ONTARIO RUSKIN & PERTH ST.	0.1	0.1	0.2	0.3	0.3	0.3	0.4	0.4	0.5	0.6	0.7	---	---	---
060427	C	TORONTO, ONTARIO 223 COLLEGE STREET	0.1	0.2	0.2	0.2	0.2	0.3	0.3	0.4	0.4	0.6	1.0	0.3	0.2	0.2
060428	R	TORONTO, ONTARIO 525 MAIN ST. N. BRAMPTON	0.0	0.1	0.1	0.1	0.1	0.1	0.2	0.3	0.4	0.6	1.0	---	---	---
060429	R	TORONTO, ONTARIO 185 JUDSON STREET	0.1	0.1	0.2	0.3	0.3	0.4	0.4	0.5	0.6	0.8	2.0	---	---	---
060512	C	HAMILTON, ONTARIO ELGIN & KELLY	0.1	0.1	0.1	0.1	0.1	0.3	0.4	0.5	0.7	0.9	2.1	---	---	---
060903	C	LONDON, ONTARIO 900 HIGHBURY AVENUE	0.1	0.1	0.1	0.1	0.1	0.1	0.1	0.1	0.2	0.2	0.4	---	---	---

TETRACHLOROETHYLENE  
MICROGRAMS PER CUBIC METRE

YEAR / ANNÉE  
2003

TETRACHLOROÉTHYLÈNE  
MICROGRAMMES PAR MÈTRE CUBE

STATION	TYPE	LOCATION EMPLACEMENT	NUMBER OF SAMPLES NOMBRE D'ÉCHANTILLONS	MONTHLY ARITHMETIC MEANS					MOYENNES ARITHMÉTIQUES MENSUELLES						
				JAN JAN	FEB FÉV	MAR MAR	APR AVR	MAY MAI	JUN JUIN	JUL JUIL	AUG AOÛT	SEP SEPT	OCT OCT	NOV NOV	DEC DÉC
010102	C	ST. JOHN'S, NEWFOUNDLAND AND LABRADOR 354 WATER STREET	55	0.1	0.1	0.1	0.1	0.1	---	0.1	0.1	0.1	0.1	0.1	0.1
030118	C	HALIFAX, NOVA SCOTIA 1657 BARRINGTON STREET	48	0.1	0.1	0.1	0.1	0.1	---	0.3	0.1	0.1	0.1	0.1	0.2
030501	U	KEJMKUIK, NOVA SCOTIA NATIONAL PARK	109	0.1	0.1	0.0	0.1	0.1	0.1	0.0	0.0	0.0	0.0	0.0	0.1
040203	R	SAINT JOHN, NEW BRUNSWICK MOUNTAIN ROAD	42	---	---	0.1	0.1	0.1	0.1	0.1	0.1	0.2	0.1	0.1	---
040501	U	POINT LEPREAU, NEW BRUNSWICK RECREATION AREA	68	0.1	0.1	0.1	0.1	0.1	---	0.1	0.0	0.0	---	---	---
050103	R	MONTRÉAL, QUÉBEC 1050 A, BOUL. SAINT-JEAN-BAPTISTE	145	0.3	0.3	0.5	0.5	0.2	0.4	0.4	0.4	0.4	0.4	0.3	0.5
050104	C	MONTRÉAL, QUÉBEC 1125 RUE ONTARIO EST	48	0.3	0.4	0.7	0.5	0.2	0.5	0.3	---	0.3	0.4	0.5	1.2
050115	C	MONTRÉAL, QUÉBEC 1001 BOUL. DE MAISONNEUVE OUEST	58	0.2	0.4	0.9	0.8	0.8	0.7	0.7	0.6	0.7	0.4	1.0	1.8
050121	R	MONTRÉAL, QUÉBEC 8361 RUE OCÉANIE - BROSSARD	60	0.1	0.1	0.3	0.3	0.2	0.1	0.1	0.1	0.1	0.2	0.2	0.9
050129	R	MONTRÉAL, QUÉBEC 12400 WILFRID-OUELLETTE	56	0.2	0.2	0.3	0.4	0.2	0.2	0.2	0.4	0.3	0.3	0.3	0.7
054102	U	SUTTON, QUÉBEC MONT SUTTON	113	0.1	0.1	0.1	0.1	0.1	0.1	0.0	0.0	0.0	0.1	0.1	0.1
054401	A	L' ASSOMPTION, QUÉBEC 1128 DE LA GUERRE	118	0.1	0.1	0.1	0.1	0.1	0.1	0.1	0.0	0.0	0.1	0.1	0.3
054501	U	L' ASSOMPTION, QUÉBEC 801 ST-ÉTIENNE	110	0.2	0.2	0.3	0.2	0.1	0.2	0.1	0.1	0.1	0.1	0.1	0.1
055201	A	LEMIEUX, QUÉBEC CRANBERRY FARM	119	0.1	0.1	0.1	0.1	0.0	0.1	0.1	0.0	0.0	0.0	0.0	0.1
060101	C	OTTAWA, ONTARIO 88 SLATER ST.	59	0.3	0.2	0.3	0.4	0.3	0.3	0.3	0.2	0.4	0.2	0.5	0.7
060104	C	OTTAWA, ONTARIO RIDEAU & WURTEMBERG	49	---	---	0.4	0.2	0.5	0.2	0.3	0.6	0.3	0.2	1.2	1.4
060211	R	WINDSOR, ONTARIO COLLEGE & SOUTH ST.	36	0.2	0.2	0.2	---	---	0.2	---	---	---	---	0.1	0.2
060302	R	KINGSTON, ONTARIO 133 DALTON AVENUE	23	---	---	---	---	---	---	---	0.5	0.5	0.3	0.2	0.2
060413	R	TORONTO, ONTARIO ELMCREST ROAD	37	0.3	0.4	0.4	---	---	0.3	0.7	0.8	0.4	---	---	---
060418	C	TORONTO, ONTARIO RUSKIN & PERTH ST.	15	0.3	0.3	0.4	---	---	---	---	---	---	---	---	---
060427	C	TORONTO, ONTARIO 223 COLLEGE STREET	59	0.2	0.3	0.3	0.3	0.3	0.4	0.5	0.6	0.3	0.4	0.3	0.4
060428	R	TORONTO, ONTARIO 525 MAIN ST. N. BRAMPTON	45	0.2	0.1	0.5	---	---	---	0.2	0.2	0.3	0.2	0.4	0.2
060429	R	TORONTO, ONTARIO 185 JUDSON STREET	46	0.3	0.3	0.4	---	---	0.4	0.4	0.5	0.7	0.6	0.7	0.4
060512	C	HAMILTON, ONTARIO ELGIN & KELLY	48	0.1	0.1	0.5	---	---	0.3	0.4	0.5	0.5	0.3	0.8	0.5
060903	C	LONDON, ONTARIO 900 HIGHBURY AVENUE	39	0.1	0.1	0.2	0.1	---	---	0.2	0.2	0.1	---	0.1	0.1

TETRACHLOROETHYLENE  
MICROGRAMS PER CUBIC METRE

YEAR / ANNÉE  
2003

TETRACHLOROÉTHYLÈNE  
MICROGRAMMES PAR MÈTRE CUBE

STATION	TYPE	LOCATION EMPLACEMENT	FREQUENCY DISTRIBUTION (CENTILES) DISTRIBUTION EN FRÉQUENCES										ANNUAL MEAN MOYENNE ANNUELLE	STANDARD DEVIATION ÉCART-TYPE	
			MIN	10	20	30	40	50	60	70	80	90			MAX
061004	R	SARNIA, ONTARIO FRONT ST. AT C.N. TRACKS	0.1	0.1	0.1	0.1	0.2	0.2	0.2	0.2	0.3	0.4	0.9	---	---
061502	C	KITCHENER, ONTARIO WEST AVE. & HOMEWOOD	0.0	0.1	0.1	0.1	0.1	0.1	0.1	0.2	0.2	0.3	0.5	---	---
61602	R	OAKVILLE, ONTARIO BRONTE RD. & WOBURN CRES.	0.0	0.1	0.1	0.1	0.1	0.1	0.1	0.2	0.2	0.2	0.4	---	---
062601	A	SIMCOE, ONTARIO EXPERIMENTAL FARM	0.0	0.0	0.1	0.1	0.1	0.1	0.1	0.1	0.1	0.1	0.2	---	---
063201	R	STOUFFVILLE, ONTARIO HWY 47 & HWY 48	0.0	0.1	0.1	0.1	0.1	0.2	0.2	0.2	0.2	0.2	0.6	---	---
063601	U	LONGWOODS, ONTARIO LONGWOODS CONS. AUTHORITY	0.0	0.0	0.0	0.1	0.1	0.1	0.1	0.1	0.1	0.1	0.2	---	---
064401	A	EGBERT, ONTARIO EGBERT	0.0	0.0	0.0	0.0	0.0	0.1	0.1	0.1	0.1	0.2	0.7	0.1	0.1
064601	U	PT. PETRE, ONTARIO PT. PETRE	0.0	0.0	0.1	0.1	0.1	0.1	0.1	0.1	0.1	0.1	0.3	---	---
070119	C	WINNIPEG, MANITOBA 65 ELLEN STREET	0.0	0.1	0.1	0.1	0.1	0.1	0.2	0.2	0.4	0.8	2.5	0.3	0.4
080110	C	REGINA, SASKATCHEWAN 2505 11TH AVENUE	0.0	0.1	0.2	0.2	0.5	0.7	1.1	3.6	5.8	8.8	32.4	3.4	6.3
090121	I	EDMONTON, ALBERTA 17 STREET & 105 AVENUE	0.0	0.1	0.1	0.1	0.1	0.1	0.2	0.2	0.3	0.4	1.1	0.2	0.2
090130	C	EDMONTON, ALBERTA 10255 - 104TH STREET	0.1	0.2	0.3	0.3	0.4	0.5	0.6	0.7	1.0	1.6	11.5	0.9	1.6
090227	C	CALGARY, ALBERTA 611-4TH STREET S.W.	0.1	0.1	0.2	0.2	0.3	0.3	0.4	0.7	0.9	1.1	1.5	0.5	0.4
100111	I	GVRD-PORT MOODY, BRITISH COLUMBIA MOODY & ESPLANADE PORT MOODY	0.1	0.1	0.2	0.2	0.3	0.3	0.4	0.4	0.6	1.1	13.6	---	---
100112	C	GVRD-VANCOUVER, BRITISH COLUMBIA ROBSON/HORNBY VANCOUVER	0.2	0.2	0.2	0.2	0.3	0.4	0.4	0.5	0.6	1.4	1.7	---	---
100119	R	GVRD-BURNABY, BRITISH COLUMBIA 5455 RUMBLE STREET BURNABY	0.1	0.1	0.2	0.2	0.3	0.4	0.5	0.7	0.9	1.1	1.7	0.5	0.4
100127	R	GVRD-SURREY, BRITISH COLUMBIA 19000 & 72ND AVE. SURREY	0.0	0.0	0.1	0.1	0.1	0.1	0.1	0.1	0.1	0.2	0.7	---	---
100128	R	GVRD-RICHMOND, BRITISH COLUMBIA WILLIAMS & ARAGON RICHMOND	0.0	0.1	0.1	0.1	0.1	0.1	0.2	0.2	0.4	0.4	0.9	---	---
100130	R	GVRD-BURNABY, BRITISH COLUMBIA SPERLING & LAUREL ST. BURNABY	0.1	0.1	0.1	0.1	0.1	0.2	0.2	0.2	0.3	0.3	1.0	---	---
100133	R	GVRD-BURNABY, BRITISH COLUMBIA 7815 SHELLMOUNT COQUITLAM	0.1	0.1	0.1	0.1	0.1	0.2	0.2	0.2	0.2	0.4	0.7	---	---
100134	R	GVRD-RICHMOND, BRITISH COLUMBIA 3153 TEMPLETON STREET RICHMOND	0.0	0.1	0.1	0.1	0.1	0.2	0.3	0.4	0.6	0.8	1.1	---	---
101101	R	CHILLIWACK, BRITISH COLUMBIA 46244 AIRPORT ROAD	0.0	0.0	0.0	0.0	0.1	0.1	0.1	0.1	0.1	0.1	0.1	---	---
101401	U	HOPE, BRITISH COLUMBIA 62715 AIRPORT ROAD	0.0	0.0	0.0	0.1	0.1	0.1	0.1	0.1	0.1	0.1	0.1	---	---

STATION	TYPE	LOCATION EMPLACEMENT	NUMBER OF SAMPLES NOMBRE D'ÉCHANTILLONS	MONTHLY ARITHMETIC MEANS					MOYENNES ARITHMÉTIQUES MENSUELLES						
				JAN JAN	FEB FÉV	MAR MAR	APR AVR	MAY MAI	JUN JUIN	JUL JUIL	AUG AOÛT	SEP SEPT	OCT OCT	NOV NOV	DEC DÉC
061004	R	SARNIA, ONTARIO FRONT ST. AT C.N. TRACKS	36	0.1	0.2	0.2	---	---	---	---	---	0.3	0.3	0.2	0.2
061502	C	KITCHENER, ONTARIO WEST AVE. & HOMEWOOD	46	0.1	0.2	0.1	---	---	0.1	0.2	0.1	0.1	0.1	0.2	0.2
61602	R	OAKVILLE, ONTARIO BRONTE RD. & WOBURN CRES.	46	0.1	---	0.2	---	---	0.1	0.1	0.1	0.1	0.1	0.1	0.1
062601	A	SIMCOE, ONTARIO EXPERIMENTAL FARM	43	0.1	0.1	0.1	---	---	0.1	0.1	0.1	0.1	0.1	0.1	0.1
063201	R	STOUFFVILLE, ONTARIO HWY 47 & HWY 48	47	0.2	0.2	0.2	---	---	---	0.1	0.1	0.1	0.1	0.1	0.2
063601	U	LONGWOODS, ONTARIO LONGWOODS CONS. AUTHORITY	84	---	0.1	0.1	---	---	0.1	0.1	0.1	0.1	0.1	0.1	0.1
064401	A	EGBERT, ONTARIO EGBERT	114	0.1	0.1	0.2	0.1	0.1	0.1	0.0	0.1	0.1	0.0	0.1	0.1
064601	U	PT. PETRE, ONTARIO PT. PETRE	52	---	---	0.1	0.1	0.1	0.1	0.1	0.1	0.1	0.0	0.1	0.1
070119	C	WINNIPEG, MANITOBA 65 ELLEN STREET	60	0.6	0.1	0.3	0.1	0.2	0.1	0.3	0.1	0.6	0.3	0.4	0.2
080110	C	REGINA, SASKATCHEWAN 2505 11TH AVENUE	56	0.6	1.3	1.4	2.5	3.7	---	1.9	3.9	3.3	6.9	1.9	8.9
090121	I	EDMONTON, ALBERTA 17 STREET & 105 AVENUE	56	0.5	0.2	0.2	0.2	0.1	0.1	0.1	0.2	0.1	0.2	0.2	0.5
090130	C	EDMONTON, ALBERTA 10255 - 104TH STREET	57	1.1	0.5	0.5	0.5	3.2	0.5	0.7	0.3	0.3	0.3	1.2	1.3
090227	C	CALGARY, ALBERTA 611-4TH STREET S.W.	56	0.6	0.4	0.5	0.3	0.4	0.2	0.5	0.5	0.5	0.6	0.3	1.1
100111	I	GVRD-PORT MOODY, BRITISH COLUMBIA MOODY & ESPLANADE PORT MOODY	46	---	---	0.5	0.3	0.3	0.3	0.2	0.4	0.3	0.4	0.6	4.5
100112	C	GVRD-VANCOUVER, BRITISH COLUMBIA ROBSON/HORNBY VANCOUVER	18	---	---	---	---	---	---	---	---	---	---	---	---
100119	R	GVRD-BURNABY, BRITISH COLUMBIA 5455 RUMBLE STREET BURNABY	118	0.9	0.6	0.3	0.2	0.3	0.5	0.3	0.4	0.6	0.6	0.8	0.5
100127	R	GVRD-SURREY, BRITISH COLUMBIA 19000 & 72ND AVE. SURREY	18	---	---	---	---	---	---	---	---	---	---	---	---
100128	R	GVRD-RICHMOND, BRITISH COLUMBIA WILLIAMS & ARAGON RICHMOND	18	---	---	---	---	---	---	---	---	---	---	---	---
100130	R	GVRD-BURNABY, BRITISH COLUMBIA SPERLING & LAUREL ST. BURNABY	21	---	---	---	---	0.1	---	---	0.4	---	---	---	---
100133	R	GVRD-BURNABY, BRITISH COLUMBIA 7815 SHELLMOUNT COQUITLAM	21	---	---	---	0.1	---	0.2	---	---	---	---	---	---
100134	R	GVRD-RICHMOND, BRITISH COLUMBIA 3153 TEMPLETON STREET RICHMOND	20	---	---	---	---	---	---	---	---	---	---	---	---
101101	R	CHILLIWACK, BRITISH COLUMBIA 46244 AIRPORT ROAD	15	---	---	---	---	---	---	---	---	---	---	---	---
101401	U	HOPE, BRITISH COLUMBIA 62715 AIRPORT ROAD	14	---	---	---	---	---	---	---	---	---	---	---	---

DICHLOROMETHANE  
MICROGRAMS PER CUBIC METRE

YEAR / ANNÉE  
2003

DICHLOROMÉTHANE  
MICROGRAMMES PAR MÈTRE CUBE

STATION	TYPE	LOCATION EMPLACEMENT	FREQUENCY DISTRIBUTION (CENTILES)					DISTRIBUTION EN FRÉQUENCES					ANNUAL MEAN MOYENNE ANNUELLE	STANDARD DEVIATION ÉCART-TYPE	
			MIN	10	20	30	40	50	60	70	80	90			MAX
010102	C	ST. JOHN'S, NEWFOUNDLAND AND LABRADOR 354 WATER STREET	0.2	0.2	0.2	0.2	0.3	0.3	0.3	0.3	0.4	0.4	0.6	0.3	0.1
030118	C	HALIFAX, NOVA SCOTIA 1657 BARRINGTON STREET	0.2	0.2	0.2	0.3	0.3	0.3	0.4	0.5	0.5	0.7	19.3	0.8	2.7
030501	U	KEJMKUIK, NOVA SCOTIA NATIONAL PARK	0.1	0.1	0.1	0.1	0.2	0.2	0.2	0.2	0.2	0.4	0.2	0.2	0.0
040203	R	SAINT JOHN, NEW BRUNSWICK MOUNTAIN ROAD	0.1	0.2	0.2	0.2	0.2	0.2	0.2	0.2	0.2	0.3	2.5	---	---
040501	U	POINT LEPREAU, NEW BRUNSWICK RECREATION AREA	0.2	0.3	0.4	0.5	0.5	0.6	0.8	1.0	1.5	2.3	8.5	---	---
050103	R	MONTRÉAL, QUÉBEC 1050 A, BOUL. SAINT-JEAN-BAPTISTE	0.2	0.3	0.4	0.4	0.5	0.6	0.7	0.9	1.2	1.6	4.5	0.8	0.7
050104	C	MONTRÉAL, QUÉBEC 1125 RUE ONTARIO EST	0.3	0.4	0.6	0.6	0.7	0.8	1.1	1.2	1.5	1.7	5.1	1.1	0.8
050115	C	MONTRÉAL, QUÉBEC 1001 BOUL. DE MAISONNEUVE OUEST	0.3	0.4	0.5	0.5	0.7	0.9	1.0	1.3	1.7	2.8	4.8	1.2	1.1
050121	R	MONTRÉAL, QUÉBEC 8361 RUE OCÉANIE - BROSSARD	0.2	0.3	0.4	0.5	0.5	0.7	0.9	1.0	1.2	1.8	6.7	0.9	0.9
050129	R	MONTRÉAL, QUÉBEC 12400 WILFRID-OUELLETTE	0.2	0.3	0.4	0.4	0.5	0.6	0.7	0.9	1.1	1.5	4.6	0.8	0.7
054102	U	SUTTON, QUÉBEC MONT SUTTON	0.1	0.1	0.2	0.2	0.2	0.2	0.2	0.2	0.2	0.3	30.0	0.5	2.8
054401	A	L' ASSOMPTION, QUÉBEC 1128 DE LA GUERRE	0.1	0.1	0.2	0.2	0.2	0.2	0.2	0.2	0.3	0.4	1.8	0.3	0.2
054501	U	L' ASSOMPTION, QUÉBEC 801 ST-ÉTIENNE	0.1	0.2	0.2	0.2	0.2	0.2	0.3	0.3	0.4	0.6	2.1	0.3	0.3
055201	A	LEMIEUX, QUÉBEC CRANBERRY FARM	0.1	0.1	0.2	0.2	0.2	0.2	0.2	0.2	0.2	0.2	0.6	0.2	0.1
060101	C	OTTAWA, ONTARIO 88 SLATER ST.	0.2	0.3	0.3	0.4	0.4	0.4	0.5	0.5	0.6	0.9	5.2	0.6	0.7
060104	C	OTTAWA, ONTARIO RIDEAU & WURTEMBERG	0.2	0.2	0.3	0.3	0.4	0.4	0.4	0.5	0.5	0.6	0.8	---	---
060211	R	WINDSOR, ONTARIO COLLEGE & SOUTH ST.	0.2	0.2	0.2	0.3	0.3	0.3	0.4	0.5	0.6	0.7	3.0	---	---
060302	R	KINGSTON, ONTARIO 133 DALTON AVENUE	0.3	0.3	0.3	0.4	0.5	0.6	0.8	1.0	1.4	3.6	5.0	---	---
060413	R	TORONTO, ONTARIO ELMCREST ROAD	0.3	0.3	0.5	0.6	0.6	0.7	0.8	0.9	1.0	1.4	3.4	---	---
060418	C	TORONTO, ONTARIO RUSKIN & PERTH ST.	0.3	0.4	0.5	0.6	0.7	0.8	1.0	1.2	1.4	1.6	4.9	---	---
060427	C	TORONTO, ONTARIO 223 COLLEGE STREET	0.3	0.4	0.5	0.6	0.8	0.8	0.9	1.1	1.3	2.0	10.3	1.2	1.4
060428	R	TORONTO, ONTARIO 525 MAIN ST. N. BRAMPTON	0.0	0.2	0.3	0.3	0.4	0.4	0.6	0.7	0.8	1.1	2.0	---	---
060429	R	TORONTO, ONTARIO 185 JUDSON STREET	0.3	0.4	0.5	0.5	0.8	0.9	1.2	1.5	1.8	2.6	7.3	---	---
060512	C	HAMILTON, ONTARIO ELGIN & KELLY	0.2	0.2	0.3	0.3	0.3	0.4	0.4	0.4	0.7	0.8	1.4	---	---
060903	C	LONDON, ONTARIO 900 HIGHBURY AVENUE	0.2	0.2	0.2	0.3	0.3	0.3	0.4	0.4	0.5	0.5	1.2	---	---



DICHLOROMETHANE  
MICROGRAMS PER CUBIC METRE

YEAR / ANNÉE  
2003

DICHLOROMÉTHANE  
MICROGRAMMES PAR MÈTRE CUBE

STATION	TYPE	LOCATION EMPLACEMENT	NUMBER OF SAMPLES NOMBRE D'ÉCHANTILLONS	MONTHLY ARITHMETIC MEANS					MOYENNES ARITHMÉTIQUES MENSUELLES						
				JAN JAN	FEB FÉV	MAR MAR	APR AVR	MAY MAI	JUN JUIN	JUL JUIL	AUG AOÛT	SEP SEPT	OCT OCT	NOV NOV	DEC DÉC
010102	C	ST. JOHN'S, NEWFOUNDLAND AND LABRADOR 354 WATER STREET	55	0.2	0.3	0.3	0.3	0.3	---	0.3	0.3	0.2	0.3	0.2	0.4
030118	C	HALIFAX, NOVA SCOTIA 1657 BARRINGTON STREET	48	0.3	0.3	0.3	0.4	0.4	---	5.1	0.6	0.5	0.2	0.3	0.4
030501	U	KEJIMKUIK, NOVA SCOTIA NATIONAL PARK	109	0.2	0.2	0.2	0.2	0.2	0.2	0.1	0.1	0.1	0.2	0.1	0.2
040203	R	SAINT JOHN, NEW BRUNSWICK MOUNTAIN ROAD	42	---	---	0.2	0.2	0.2	0.2	0.2	0.2	0.7	0.2	0.2	---
040501	U	POINT LEPREAU, NEW BRUNSWICK RECREATION AREA	68	0.7	0.4	0.6	0.6	0.6	---	3.2	1.1	1.7	---	---	---
050103	R	MONTRÉAL, QUÉBEC 1050 A, BOUL. SAINT-JEAN-BAPTISTE	145	1.1	0.5	1.5	0.7	0.7	0.7	0.8	0.8	1.0	0.7	0.7	0.8
050104	C	MONTRÉAL, QUÉBEC 1125 RUE ONTARIO EST	48	0.5	0.7	1.2	1.0	0.9	1.2	0.6	---	0.9	1.0	1.0	2.7
050115	C	MONTRÉAL, QUÉBEC 1001 BOUL. DE MAISONNEUVE OUEST	58	0.4	0.9	1.5	1.5	2.3	1.1	0.7	1.3	1.5	0.7	1.0	1.9
050121	R	MONTRÉAL, QUÉBEC 8361 RUE OCÉANIE - BROSSARD	60	0.5	0.6	1.0	1.4	0.7	0.6	1.0	0.6	0.6	0.8	1.9	1.3
050129	R	MONTRÉAL, QUÉBEC 12400 WILFRID-OUELLETTE	56	0.6	0.7	1.2	0.8	0.4	0.5	0.6	0.8	0.7	0.6	1.5	0.9
054102	U	SUTTON, QUÉBEC MONT SUTTON	113	0.2	0.2	0.2	3.5	0.2	0.2	0.4	0.2	0.1	0.2	0.2	0.2
054401	A	L' ASSOMPTION, QUÉBEC 1128 DE LA GUERRE	118	0.2	0.2	0.3	0.3	0.3	0.3	0.2	0.2	0.2	0.3	0.2	0.5
054501	U	L' ASSOMPTION, QUÉBEC 801 ST-ÉTIENNE	110	0.3	0.4	0.5	0.3	0.2	0.4	0.5	0.3	0.3	0.3	0.2	0.3
055201	A	LEMIEUX, QUÉBEC CRANBERRY FARM	119	0.2	0.2	0.2	0.2	0.2	0.2	0.2	0.2	0.2	0.2	0.2	0.2
060101	C	OTTAWA, ONTARIO 88 SLATER ST.	59	0.4	0.4	0.5	0.4	0.5	0.5	0.6	0.6	1.4	0.4	0.5	0.7
060104	C	OTTAWA, ONTARIO RIDEAU & WURTEMBERG	49	---	---	0.4	0.4	0.3	0.4	0.5	0.5	0.4	0.4	0.4	0.5
060211	R	WINDSOR, ONTARIO COLLEGE & SOUTH ST.	36	0.3	0.4	0.3	---	---	0.4	---	---	---	---	1.0	0.3
060302	R	KINGSTON, ONTARIO 133 DALTON AVENUE	23	---	---	---	---	---	---	---	2.5	0.9	1.3	0.6	0.7
060413	R	TORONTO, ONTARIO ELMCREST ROAD	37	0.7	0.8	0.7	---	---	0.7	1.4	1.0	0.9	---	---	---
060418	C	TORONTO, ONTARIO RUSKIN & PERTH ST.	15	0.8	0.9	1.8	---	---	---	---	---	---	---	---	---
060427	C	TORONTO, ONTARIO 223 COLLEGE STREET	59	0.6	0.7	0.8	1.4	0.7	0.9	1.7	1.9	0.9	1.0	1.1	2.5
060428	R	TORONTO, ONTARIO 525 MAIN ST. N. BRAMPTON	45	0.4	0.4	0.7	---	---	---	0.6	0.6	1.0	0.6	0.4	0.6
060429	R	TORONTO, ONTARIO 185 JUDSON STREET	46	1.7	0.8	1.3	---	---	0.9	1.1	1.4	2.7	1.7	1.3	0.8
060512	C	HAMILTON, ONTARIO ELGIN & KELLY	48	0.3	0.3	0.5	---	---	0.3	0.6	0.5	0.5	0.6	0.6	0.3
060903	C	LONDON, ONTARIO 900 HIGHBURY AVENUE	39	0.3	0.3	0.5	0.4	---	---	0.4	0.5	0.4	---	0.4	0.3

DICHLOROMETHANE  
MICROGRAMS PER CUBIC METRE

YEAR / ANNÉE  
2003

DICHLOROMÉTHANE  
MICROGRAMMES PAR MÈTRE CUBE

STATION	TYPE	LOCATION EMPLACEMENT	FREQUENCY DISTRIBUTION (CENTILES)										ANNUAL MEAN MOYENNE ANNUELLE	STANDARD DEVIATION ÉCART-TYPE	
			MIN	10	20	30	40	50	60	70	80	90			MAX
061004	R	SARNIA, ONTARIO FRONT ST. AT C.N. TRACKS	0.2	0.2	0.3	0.3	0.4	0.4	0.4	0.5	0.5	0.7	1.6	---	---
061502	C	KITCHENER, ONTARIO WEST AVE. & HOMEWOOD	0.2	0.2	0.3	0.3	0.4	0.4	0.5	0.6	0.7	1.1	2.2	---	---
61602	R	OAKVILLE, ONTARIO BRONTE RD. & WOBURN CRES.	0.2	0.3	0.4	0.4	0.5	0.6	0.7	0.9	1.0	1.6	2.9	---	---
062601	A	SIMCOE, ONTARIO EXPERIMENTAL FARM	0.2	0.2	0.2	0.2	0.2	0.2	0.2	0.2	0.3	0.3	0.8	---	---
063201	R	STOUFFVILLE, ONTARIO HWY 47 & HWY 48	0.2	0.2	0.2	0.3	0.3	0.3	0.4	0.4	0.5	0.6	1.0	---	---
63601	U	LONGWOODS, ONTARIO LONGWOODS CONS. AUTHORITY	0.1	0.1	0.2	0.2	0.2	0.2	0.2	0.2	0.2	0.3	0.5	---	---
064401	A	EGBERT, ONTARIO EGBERT	0.1	0.1	0.2	0.2	0.2	0.2	0.2	0.2	0.3	0.5	2.9	0.3	0.3
070119	C	WINNIPEG, MANITOBA 65 ELLEN STREET	0.2	0.2	0.3	0.3	0.3	0.4	0.5	0.5	0.6	0.7	1.5	0.4	0.2
080110	C	REGINA, SASKATCHEWAN 2505 11TH AVENUE	0.2	0.2	0.2	0.2	0.2	0.3	0.3	0.3	0.4	0.5	1.1	0.3	0.2
090121	I	EDMONTON, ALBERTA 17 STREET & 105 AVENUE	0.2	0.2	0.2	0.2	0.3	0.3	0.4	0.5	0.5	0.7	5.8	0.5	0.8
090130	C	EDMONTON, ALBERTA 10255 - 104TH STREET	0.2	0.2	0.3	0.3	0.3	0.4	0.4	0.5	0.5	0.9	2.7	0.5	0.4
090227	C	CALGARY, ALBERTA 611-4TH STREET S.W.	0.2	0.2	0.2	0.3	0.3	0.3	0.4	0.5	0.6	0.7	1.3	0.4	0.2
100111	I	GVRD-PORT MOODY, BRITISH COLUMBIA MOODY & ESPLANADE PORT MOODY	0.2	0.3	0.3	0.4	0.4	0.5	0.5	0.7	0.8	1.2	2.3	---	---
100112	C	GVRD-VANCOUVER, BRITISH COLUMBIA ROBSON/HORNBY VANCOUVER	0.2	0.2	0.4	0.4	0.5	0.6	0.6	0.7	0.7	0.9	1.6	---	---
100119	R	GVRD-BURNABY, BRITISH COLUMBIA 5455 RUMBLE STREET BURNABY	0.2	0.3	0.4	0.5	0.6	0.7	0.9	1.1	1.3	2.0	4.8	1.0	0.7
100127	R	GVRD-SURREY, BRITISH COLUMBIA 19000 & 72ND AVE. SURREY	0.1	0.2	0.2	0.2	0.2	0.3	0.3	0.3	0.3	0.4	0.7	---	---
100128	R	GVRD-RICHMOND, BRITISH COLUMBIA WILLIAMS & ARAGON RICHMOND	0.2	0.2	0.2	0.3	0.3	0.4	0.5	0.6	0.9	1.1	1.5	---	---
100130	R	GVRD-BURNABY, BRITISH COLUMBIA SPERLING & LAUREL ST. BURNABY	0.2	0.2	0.2	0.3	0.3	0.3	0.4	0.4	0.4	0.6	0.9	---	---
100133	R	GVRD-BURNABY, BRITISH COLUMBIA 7815 SHELLMOUNT COQUITLAM	0.2	0.2	0.3	0.3	0.3	0.4	0.4	0.4	0.5	0.5	1.3	---	---
100134	R	GVRD-RICHMOND, BRITISH COLUMBIA 3153 TEMPLETON STREET RICHMOND	0.1	0.2	0.2	0.3	0.4	0.4	0.5	0.6	1.0	1.8	2.4	---	---
101101	R	CHILLIWACK, BRITISH COLUMBIA 46244 AIRPORT ROAD	0.2	0.2	0.3	0.3	0.3	0.4	0.4	0.5	0.9	1.1	1.1	---	---
101401	U	HOPE, BRITISH COLUMBIA 62715 AIRPORT ROAD	0.1	0.1	0.2	0.2	0.2	0.2	0.2	0.2	0.2	0.3	0.4	---	---

DICHLOROMETHANE  
MICROGRAMS PER CUBIC METRE

YEAR / ANNÉE  
2003

DICHLOROMÉTHANE  
MICROGRAMMES PAR MÈTRE CUBE

STATION	TYPE	LOCATION EMPLACEMENT	NUMBER OF SAMPLES NOMBRE D'ÉCHANTILLONS	MONTHLY ARITHMETIC MEANS					MOYENNES ARITHMÉTIQUES MENSUELLES						
				JAN JAN	FEB FÉV	MAR MAR	APR AVR	MAY MAI	JUN JUIN	JUL JUIL	AUG AOÛT	SEP SEPT	OCT OCT	NOV NOV	DEC DÉC
061004	R	SARNIA, ONTARIO FRONT ST. AT C.N. TRACKS	36	0.2	0.3	0.3	---	---	---	---	0.8	0.4	0.4	0.4	
061502	C	KITCHENER, ONTARIO WEST AVE. & HOMEWOOD	46	0.5	0.7	0.4	---	---	0.3	0.6	0.7	0.5	0.6	0.4	0.8
61602	R	OAKVILLE, ONTARIO BRONTE RD. & WOBURN CRES.	46	0.7	---	0.7	---	---	0.5	1.0	0.7	1.1	1.1	1.0	0.3
062601	A	SIMCOE, ONTARIO EXPERIMENTAL FARM	43	0.3	0.3	0.3	---	---	0.2	0.2	0.3	0.2	0.2	0.2	0.2
063201	R	STOUFFVILLE, ONTARIO HWY 47 & HWY 48	47	0.3	0.5	0.4	---	---	---	0.4	0.4	0.3	0.4	0.3	0.3
63601	U	LONGWOODS, ONTARIO LONGWOODS CONS. AUTHORITY	84	---	0.2	0.2	---	---	0.3	0.2	0.2	0.2	0.2	0.2	0.2
064401	A	EGBERT, ONTARIO EGBERT	114	0.4	0.2	0.4	0.6	0.4	0.3	0.2	0.2	0.2	0.2	0.2	0.3
070119	C	WINNIPEG, MANITOBA 65 ELLEN STREET	60	0.3	0.4	0.3	0.5	0.4	0.5	0.5	0.4	0.3	0.4	0.5	0.7
080110	C	REGINA, SASKATCHEWAN 2505 11TH AVENUE	56	0.5	0.3	0.3	0.3	0.3	---	0.2	0.3	0.3	0.4	0.3	0.3
090121	I	EDMONTON, ALBERTA 17 STREET & 105 AVENUE	56	0.6	0.3	0.6	0.3	0.3	0.2	0.2	0.4	0.3	1.5	0.6	0.5
090130	C	EDMONTON, ALBERTA 10255 - 104TH STREET	57	0.5	0.3	0.8	0.4	0.4	0.4	0.3	0.3	1.0	0.6	0.4	0.8
090227	C	CALGARY, ALBERTA 611-4TH STREET S.W.	56	0.5	0.4	0.4	0.4	0.3	0.3	0.4	0.3	0.5	0.5	0.3	0.6
100111	I	GVRD-PORT MOODY, BRITISH COLUMBIA MOODY & ESPLANADE PORT MOODY	46	---	---	0.6	0.4	0.4	0.5	0.4	0.6	0.6	0.6	0.9	1.0
100112	C	GVRD-VANCOUVER, BRITISH COLUMBIA ROBSON/HORNBY VANCOUVER	18	---	---	---	---	---	---	---	---	---	---	---	---
100119	R	GVRD-BURNABY, BRITISH COLUMBIA 5455 RUMBLE STREET BURNABY	118	2.0	1.5	0.8	0.7	0.6	0.7	0.9	0.8	1.4	0.7	0.8	0.6
100127	R	GVRD-SURREY, BRITISH COLUMBIA 19000 & 72ND AVE. SURREY	18	---	---	---	---	---	---	---	---	---	---	---	---
100128	R	GVRD-RICHMOND, BRITISH COLUMBIA WILLIAMS & ARAGON RICHMOND	18	---	---	---	---	---	---	---	---	---	---	---	---
100130	R	GVRD-BURNABY, BRITISH COLUMBIA SPERLING & LAUREL ST. BURNABY	21	---	---	---	---	0.3	---	---	0.5	---	---	---	---
100133	R	GVRD-BURNABY, BRITISH COLUMBIA 7815 SHELLMOUNT COQUITLAM	21	---	---	---	0.3	---	0.3	---	---	---	---	---	---
100134	R	GVRD-RICHMOND, BRITISH COLUMBIA 3153 TEMPLETON STREET RICHMOND	20	---	---	---	---	---	---	---	---	---	---	---	---
101101	R	CHILLIWACK, BRITISH COLUMBIA 46244 AIRPORT ROAD	15	---	---	---	---	---	---	---	---	---	---	---	---
101401	U	HOPE, BRITISH COLUMBIA 62715 AIRPORT ROAD	14	---	---	---	---	---	---	---	---	---	---	---	---

1,1,1-TRICHLOROETHANE  
MICROGRAMS PER CUBIC METRE

YEAR / ANNÉE  
2003

1,1,1-TRICHLOROÉTHANE  
MICROGRAMMES PAR MÈTRE CUBE

STATION	TYPE	LOCATION EMPLACEMENT	FREQUENCY DISTRIBUTION (CENTILES)					DISTRIBUTION EN FRÉQUENCES					ANNUAL MEAN MOYENNE ANNUELLE	STANDARD DEVIATION ÉCART-TYPE	
			MIN	10	20	30	40	50	60	70	80	90			MAX
010102	C	ST. JOHN'S, NEWFOUNDLAND AND LABRADOR 354 WATER STREET	0.1	0.1	0.2	0.2	0.2	0.2	0.2	0.2	0.2	0.2	0.2	0.2	0.0
030118	C	HALIFAX, NOVA SCOTIA 1657 BARRINGTON STREET	0.1	0.1	0.1	0.2	0.2	0.2	0.2	0.2	0.2	0.2	0.2	0.0	
030501	U	KEJIMKUIK, NOVA SCOTIA NATIONAL PARK	0.1	0.1	0.2	0.2	0.2	0.2	0.2	0.2	0.2	0.2	0.2	0.0	
040203	R	SAINT JOHN, NEW BRUNSWICK MOUNTAIN ROAD	0.1	0.1	0.1	0.1	0.2	0.2	0.2	0.2	0.2	2.7	---	---	
040501	U	POINT LEPREAU, NEW BRUNSWICK RECREATION AREA	0.1	0.1	0.2	0.2	0.2	0.2	0.2	0.2	0.2	0.3	---	---	
050103	R	MONTRÉAL, QUÉBEC 1050 A, BOUL. SAINT-JEAN-BAPTISTE	0.1	0.1	0.2	0.2	0.2	0.2	0.2	0.2	0.2	0.3	0.2	0.0	
050104	C	MONTRÉAL, QUÉBEC 1125 RUE ONTARIO EST	0.1	0.2	0.2	0.2	0.2	0.2	0.2	0.2	0.2	0.3	0.2	0.0	
050115	C	MONTRÉAL, QUÉBEC 1001 BOUL. DE MAISONNEUVE OUEST	0.1	0.2	0.2	0.2	0.2	0.2	0.2	0.2	0.2	0.3	0.2	0.0	
050121	R	MONTRÉAL, QUÉBEC 8361 RUE OCÉANIE - BROSSARD	0.2	0.2	0.2	0.2	0.2	0.2	0.2	0.3	0.3	0.3	0.2	0.0	
050129	R	MONTRÉAL, QUÉBEC 12400 WILFRID-OUELLETTE	0.2	0.2	0.2	0.2	0.2	0.2	0.3	0.3	0.3	1.8	0.3	0.2	
054102	U	SUTTON, QUÉBEC MONT SUTTON	0.1	0.2	0.2	0.2	0.2	0.2	0.2	0.2	0.2	0.2	0.2	0.0	
054401	A	L' ASSOMPTION, QUÉBEC 1128 DE LA GUERRE	0.1	0.1	0.2	0.2	0.2	0.2	0.2	0.2	0.2	0.3	0.2	0.0	
054501	U	L' ASSOMPTION, QUÉBEC 801 ST-ÉTIENNE	0.1	0.2	0.2	0.2	0.2	0.2	0.2	0.2	0.2	0.2	0.2	0.0	
055201	A	LEMIEUX, QUÉBEC CRANBERRY FARM	0.1	0.1	0.2	0.2	0.2	0.2	0.2	0.2	0.2	0.2	0.2	0.0	
060101	C	OTTAWA, ONTARIO 88 SLATER ST.	0.1	0.2	0.2	0.2	0.2	0.2	0.2	0.2	0.2	0.2	0.2	0.0	
060104	C	OTTAWA, ONTARIO RIDEAU & WURTEMBERG	0.1	0.2	0.2	0.2	0.2	0.2	0.2	0.2	0.2	0.3	---	---	
060211	R	WINDSOR, ONTARIO COLLEGE & SOUTH ST.	0.1	0.2	0.2	0.2	0.2	0.2	0.2	0.2	0.2	0.2	---	---	
060302	R	KINGSTON, ONTARIO 133 DALTON AVENUE	0.2	0.2	0.2	0.2	0.2	0.2	0.2	0.2	0.2	1.3	---	---	
060413	R	TORONTO, ONTARIO ELMCREST ROAD	0.1	0.2	0.2	0.2	0.2	0.2	0.2	0.2	0.2	0.3	---	---	
060418	C	TORONTO, ONTARIO RUSKIN & PERTH ST.	0.2	0.2	0.2	0.2	0.2	0.2	0.2	0.2	0.2	0.2	---	---	
060427	C	TORONTO, ONTARIO 223 COLLEGE STREET	0.1	0.2	0.2	0.2	0.2	0.2	0.2	0.2	0.2	0.2	0.2	0.0	
060428	R	TORONTO, ONTARIO 525 MAIN ST. N. BRAMPTON	0.1	0.2	0.2	0.2	0.2	0.2	0.2	0.2	0.2	0.2	---	---	
060429	R	TORONTO, ONTARIO 185 JUDSON STREET	0.1	0.2	0.2	0.2	0.2	0.2	0.2	0.2	0.2	0.3	---	---	
060512	C	HAMILTON, ONTARIO ELGIN & KELLY	0.1	0.2	0.2	0.2	0.2	0.2	0.2	0.2	0.2	0.7	---	---	
060903	C	LONDON, ONTARIO 900 HIGHBURY AVENUE	0.1	0.2	0.2	0.2	0.2	0.2	0.2	0.2	0.2	0.2	---	---	

STATION	TYPE	LOCATION EMPLACEMENT	NUMBER OF SAMPLES NOMBRE D'ÉCHANTILLONS	MONTHLY ARITHMETIC MEANS					MOYENNES ARITHMÉTIQUES MENSUELLES						
				JAN JAN	FEB FÉV	MAR MAR	APR AVR	MAY MAI	JUN JUIN	JUL JUIL	AUG AOÛT	SEP SEPT	OCT OCT	NOV NOV	DEC DÉC
010102	C	ST. JOHN'S, NEWFOUNDLAND AND LABRADOR 354 WATER STREET	55	0.2	0.2	0.2	0.2	0.2	---	0.2	0.2	0.2	0.1	0.2	0.2
030118	C	HALIFAX, NOVA SCOTIA 1657 BARRINGTON STREET	48	0.2	0.2	0.2	0.2	0.2	---	0.1	0.2	0.2	0.1	0.1	0.2
030501	U	KEJIMKUIK, NOVA SCOTIA NATIONAL PARK	109	0.2	0.2	0.2	0.2	0.2	0.2	0.2	0.1	0.2	0.2	0.1	0.2
040203	R	SAINT JOHN, NEW BRUNSWICK MOUNTAIN ROAD	42	---	---	0.2	0.2	0.2	0.1	0.2	0.1	0.7	0.1	0.1	---
040501	U	POINT LEPREAU, NEW BRUNSWICK RECREATION AREA	68	0.2	0.2	0.2	0.2	0.2	---	0.2	0.1	0.2	---	---	---
050103	R	MONTRÉAL, QUÉBEC 1050 A, BOUL. SAINT-JEAN-BAPTISTE	145	0.2	0.2	0.2	0.2	0.2	0.2	0.2	0.2	0.2	0.2	0.2	0.2
050104	C	MONTRÉAL, QUÉBEC 1125 RUE ONTARIO EST	48	0.2	0.2	0.2	0.2	0.2	0.2	0.2	---	0.2	0.2	0.2	0.2
050115	C	MONTRÉAL, QUÉBEC 1001 BOUL. DE MAISONNEUVE OUEST	58	0.2	0.2	0.2	0.2	0.2	0.2	0.2	0.2	0.2	0.2	0.2	0.2
050121	R	MONTRÉAL, QUÉBEC 8361 RUE OCÉANIE - BROSSARD	60	0.2	0.3	0.2	0.2	0.3	0.2	0.2	0.2	0.2	0.2	0.2	0.2
050129	R	MONTRÉAL, QUÉBEC 12400 WILFRID-OUELLETTE	56	0.3	0.3	0.3	0.3	0.3	0.2	0.2	0.2	0.2	0.2	0.2	0.5
054102	U	SUTTON, QUÉBEC MONT SUTTON	113	0.2	0.2	0.2	0.2	0.2	0.2	0.2	0.2	0.2	0.2	0.2	0.2
054401	A	L' ASSOMPTION, QUÉBEC 1128 DE LA GUERRE	118	0.2	0.2	0.2	0.2	0.2	0.2	0.2	0.1	0.2	0.2	0.2	0.2
054501	U	L' ASSOMPTION, QUÉBEC 801 ST-ÉTIENNE	110	0.2	0.2	0.2	0.2	0.2	0.2	0.2	0.2	0.2	0.2	0.2	0.2
055201	A	LEMIEUX, QUÉBEC CRANBERRY FARM	119	0.2	0.2	0.2	0.2	0.2	0.2	0.2	0.2	0.2	0.2	0.1	0.2
060101	C	OTTAWA, ONTARIO 88 SLATER ST.	59	0.2	0.2	0.2	0.2	0.2	0.2	0.2	0.2	0.2	0.2	0.2	0.2
060104	C	OTTAWA, ONTARIO RIDEAU & WURTEMBURG	49	---	---	0.2	0.2	0.2	0.2	0.2	0.2	0.2	0.2	0.2	0.2
060211	R	WINDSOR, ONTARIO COLLEGE & SOUTH ST.	36	0.2	0.2	0.2	---	---	0.2	---	---	---	---	0.2	0.2
060302	R	KINGSTON, ONTARIO 133 DALTON AVENUE	23	---	---	---	---	---	---	---	0.5	0.2	0.2	0.2	0.2
060413	R	TORONTO, ONTARIO ELMCREST ROAD	37	0.2	0.2	0.2	---	---	0.2	0.2	0.2	0.2	---	---	---
060418	C	TORONTO, ONTARIO RUSKIN & PERTH ST.	15	0.2	0.2	0.2	---	---	---	---	---	---	---	---	---
060427	C	TORONTO, ONTARIO 223 COLLEGE STREET	59	0.2	0.2	0.2	0.2	0.2	0.2	0.2	0.2	0.2	0.2	0.2	0.2
060428	R	TORONTO, ONTARIO 525 MAIN ST. N. BRAMPTON	45	0.2	0.2	0.2	---	---	---	0.2	0.2	0.2	0.2	0.2	0.2
060429	R	TORONTO, ONTARIO 185 JUDSON STREET	46	0.2	0.2	0.2	---	---	0.2	0.2	0.2	0.2	0.2	0.2	0.2
060512	C	HAMILTON, ONTARIO ELGIN & KELLY	48	0.2	0.2	0.2	---	---	0.2	0.2	0.3	0.2	0.2	0.2	0.2
060903	C	LONDON, ONTARIO 900 HIGHBURY AVENUE	39	0.2	0.2	0.2	0.2	---	---	0.2	0.2	0.2	---	0.2	0.2

1,1,1-TRICHLOROETHANE  
MICROGRAMS PER CUBIC METRE

YEAR / ANNÉE  
2003

1,1,1-TRICHLOROÉTHANE  
MICROGRAMMES PAR MÈTRE CUBE

STATION	TYPE	LOCATION EMPLACEMENT	FREQUENCY DISTRIBUTION (CENTILES)										ANNUAL MEAN MOYENNE ANNUELLE	STANDARD DEVIATION ÉCART-TYPE	
			MIN	10	20	30	40	50	60	70	80	90			MAX
061004	R	SARNIA, ONTARIO FRONT ST. AT C.N. TRACKS	0.1	0.2	0.2	0.2	0.2	0.2	0.2	0.2	0.2	0.2	1.3	---	---
061502	C	KITCHENER, ONTARIO WEST AVE. & HOMEWOOD	0.1	0.2	0.2	0.2	0.2	0.2	0.2	0.2	0.2	0.2	0.3	---	---
61602	R	OAKVILLE, ONTARIO BRONTE RD. & WOBURN CRES.	0.1	0.2	0.2	0.2	0.2	0.2	0.2	0.2	0.2	0.2	0.3	---	---
062601	A	SIMCOE, ONTARIO EXPERIMENTAL FARM	0.1	0.1	0.2	0.2	0.2	0.2	0.2	0.2	0.2	0.2	0.2	---	---
063201	R	STOUFFVILLE, ONTARIO HWY 47 & HWY 48	0.1	0.2	0.2	0.2	0.2	0.2	0.2	0.2	0.2	0.2	0.3	---	---
63601	U	LONGWOODS, ONTARIO LONGWOODS CONS. AUTHORITY	0.1	0.2	0.2	0.2	0.2	0.2	0.2	0.2	0.2	0.2	0.2	---	---
064401	A	EGBERT, ONTARIO EGBERT	0.1	0.1	0.2	0.2	0.2	0.2	0.2	0.2	0.2	0.2	0.2	0.2	0.0
064601	U	PT. PETRE, ONTARIO PT. PETRE	0.1	0.2	0.2	0.2	0.2	0.2	0.2	0.2	0.2	0.2	0.3	---	---
070119	C	WINNIPEG, MANITOBA 65 ELLEN STREET	0.1	0.2	0.2	0.2	0.2	0.2	0.2	0.2	0.2	0.2	0.4	0.2	0.0
080110	C	REGINA, SASKATCHEWAN 2505 11TH AVENUE	0.1	0.1	0.2	0.2	0.2	0.2	0.2	0.2	0.2	0.2	3.2	0.2	0.4
090121	I	EDMONTON, ALBERTA 17 STREET & 105 AVENUE	0.1	0.2	0.2	0.2	0.2	0.2	0.2	0.2	0.2	0.2	0.3	0.2	0.0
090130	C	EDMONTON, ALBERTA 10255 - 104TH STREET	0.2	0.2	0.2	0.2	0.2	0.2	0.2	0.2	0.3	0.3	0.3	0.2	0.0
090227	C	CALGARY, ALBERTA 611-4TH STREET S.W.	0.1	0.2	0.2	0.2	0.2	0.2	0.2	0.2	0.2	0.2	0.6	0.2	0.1
100111	I	GVRD-PORT MOODY, BRITISH COLUMBIA MOODY & ESPLANADE PORT MOODY	0.1	0.2	0.2	0.2	0.2	0.2	0.2	0.2	0.2	0.2	0.3	---	---
100112	C	GVRD-VANCOUVER, BRITISH COLUMBIA ROBSON/HORNBY VANCOUVER	0.2	0.2	0.2	0.2	0.2	0.2	0.2	0.2	0.2	0.2	0.3	---	---
100119	R	GVRD-BURNABY, BRITISH COLUMBIA 5455 RUMBLE STREET BURNABY	0.1	0.2	0.2	0.2	0.2	0.2	0.2	0.2	0.2	0.2	0.3	0.2	0.0
100127	R	GVRD-SURREY, BRITISH COLUMBIA 19000 & 72ND AVE. SURREY	0.1	0.1	0.2	0.2	0.2	0.2	0.2	0.2	0.2	0.2	0.2	---	---
100128	R	GVRD-RICHMOND, BRITISH COLUMBIA WILLIAMS & ARAGON RICHMOND	0.2	0.2	0.2	0.2	0.2	0.2	0.2	0.2	0.2	0.2	0.2	---	---
100130	R	GVRD-BURNABY, BRITISH COLUMBIA SPERLING & LAUREL ST. BURNABY	0.2	0.2	0.2	0.2	0.2	0.2	0.2	0.2	0.2	0.2	0.5	---	---
100133	R	GVRD-BURNABY, BRITISH COLUMBIA 7815 SHELLMOUNT COQUITLAM	0.1	0.2	0.2	0.2	0.2	0.2	0.2	0.2	0.2	0.2	0.2	---	---
100134	R	GVRD-RICHMOND, BRITISH COLUMBIA 3153 TEMPLETON STREET RICHMOND	0.2	0.2	0.2	0.2	0.2	0.2	0.2	0.2	0.2	0.2	0.2	---	---
101101	R	CHILLIWACK, BRITISH COLUMBIA 46244 AIRPORT ROAD	0.1	0.2	0.2	0.2	0.2	0.2	0.2	0.2	0.2	0.2	0.2	---	---
101401	U	HOPE, BRITISH COLUMBIA 62715 AIRPORT ROAD	0.1	0.2	0.2	0.2	0.2	0.2	0.2	0.2	0.2	0.2	0.2	---	---

STATION	TYPE	LOCATION EMPLACEMENT	NUMBER OF SAMPLES NOMBRE D'ÉCHANTILLONS	MONTHLY ARITHMETIC MEANS					MOYENNES ARITHMÉTIQUES MENSUELLES						
				JAN JAN	FEB FÉV	MAR MAR	APR AVR	MAY MAI	JUN JUIN	JUL JUIL	AUG AOÛT	SEP SEPT	OCT OCT	NOV NOV	DEC DÉC
061004	R	SARNIA, ONTARIO FRONT ST. AT C.N. TRACKS	36	0.2	0.2	0.2	---	---	---	---	---	0.4	0.2	0.2	0.2
061502	C	KITCHENER, ONTARIO WEST AVE. & HOMEWOOD	46	0.2	0.2	0.2	---	---	0.2	0.2	0.2	0.2	0.2	0.2	0.2
61602	R	OAKVILLE, ONTARIO BRONTE RD. & WOBURN CRES.	46	0.2	---	0.2	---	---	0.2	0.2	0.2	0.2	0.2	0.2	0.2
062601	A	SIMCOE, ONTARIO EXPERIMENTAL FARM	43	0.2	0.2	0.2	---	---	0.2	0.2	0.1	0.2	0.1	0.2	0.2
063201	R	STOUFFVILLE, ONTARIO HWY 47 & HWY 48	47	0.2	0.2	0.2	---	---	---	0.2	0.2	0.2	0.2	0.2	0.2
63601	U	LONGWOODS, ONTARIO LONGWOODS CONS. AUTHORITY	84	---	0.2	0.2	---	---	0.2	0.2	0.2	0.2	0.2	0.2	0.2
064401	A	EGBERT, ONTARIO EGBERT	114	0.2	0.2	0.2	0.2	0.2	0.2	0.2	0.2	0.2	0.2	0.2	0.2
064601	U	PT. PETRE, ONTARIO PT. PETRE	52	---	---	0.2	0.2	0.2	0.2	0.2	0.2	0.2	0.2	0.2	0.2
070119	C	WINNIPEG, MANITOBA 65 ELLEN STREET	60	0.2	0.2	0.2	0.2	0.2	0.2	0.2	0.2	0.2	0.2	0.2	0.2
080110	C	REGINA, SASKATCHEWAN 2505 11TH AVENUE	56	0.8	0.2	0.2	0.2	0.2	---	0.2	0.2	0.2	0.2	0.2	0.2
090121	I	EDMONTON, ALBERTA 17 STREET & 105 AVENUE	56	0.2	0.2	0.2	0.2	0.2	0.2	0.2	0.2	0.2	0.2	0.2	0.2
090130	C	EDMONTON, ALBERTA 10255 - 104TH STREET	57	0.3	0.3	0.2	0.3	0.2	0.2	0.2	0.2	0.2	0.2	0.2	0.2
090227	C	CALGARY, ALBERTA 611-4TH STREET S.W.	56	0.3	0.2	0.2	0.2	0.2	0.2	0.2	0.2	0.2	0.2	0.2	0.2
100111	I	GVRD-PORT MOODY, BRITISH COLUMBIA MOODY & ESPLANADE PORT MOODY	46	---	---	0.2	0.2	0.2	0.2	0.2	0.2	0.2	0.2	0.2	0.2
100112	C	GVRD-VANCOUVER, BRITISH COLUMBIA ROBSON/HORNBY VANCOUVER	18	---	---	---	---	---	---	---	---	---	---	---	---
100119	R	GVRD-BURNABY, BRITISH COLUMBIA 5455 RUMBLE STREET BURNABY	118	0.2	0.2	0.2	0.2	0.2	0.2	0.2	0.2	0.2	0.2	0.2	0.2
100127	R	GVRD-SURREY, BRITISH COLUMBIA 19000 & 72ND AVE. SURREY	18	---	---	---	---	---	---	---	---	---	---	---	---
100128	R	GVRD-RICHMOND, BRITISH COLUMBIA WILLIAMS & ARAGON RICHMOND	18	---	---	---	---	---	---	---	---	---	---	---	---
100130	R	GVRD-BURNABY, BRITISH COLUMBIA SPERLING & LAUREL ST. BURNABY	21	---	---	---	---	0.2	---	---	0.3	---	---	---	---
100133	R	GVRD-BURNABY, BRITISH COLUMBIA 7815 SHELLMOUNT COQUITLAM	21	---	---	---	0.2	---	0.2	---	---	---	---	---	---
100134	R	GVRD-RICHMOND, BRITISH COLUMBIA 3153 TEMPLETON STREET RICHMOND	20	---	---	---	---	---	---	---	---	---	---	---	---
101101	R	CHILLIWACK, BRITISH COLUMBIA 46244 AIRPORT ROAD	15	---	---	---	---	---	---	---	---	---	---	---	---
101401	U	HOPE, BRITISH COLUMBIA 62715 AIRPORT ROAD	14	---	---	---	---	---	---	---	---	---	---	---	---

STATION	TYPE	LOCATION EMPLACEMENT	FREQUENCY DISTRIBUTION (CENTILES) DISTRIBUTION EN FRÉQUENCES											ANNUAL MEAN MOYENNE ANNUELLE	STANDARD DEVIATION ÉCART-TYPE
			MIN	10	20	30	40	50	60	70	80	90	MAX		
010102	C	ST. JOHN'S, NEWFOUNDLAND AND LABRADOR 354 WATER STREET	0.0	0.1	0.1	0.1	0.1	0.1	0.2	0.2	0.2	0.2	0.3	0.1	0.1
030118	C	HALIFAX, NOVA SCOTIA 1657 BARRINGTON STREET	0.1	0.1	0.2	0.2	0.2	0.2	0.3	0.3	0.4	0.4	0.7	0.3	0.1
030501	U	KEJIMKUIK, NOVA SCOTIA NATIONAL PARK	0.0	0.0	0.0	0.0	0.0	0.0	0.0	0.0	0.0	0.0	0.0	0.0	---
040203	R	SAINT JOHN, NEW BRUNSWICK MOUNTAIN ROAD	0.0	0.0	0.1	0.1	0.1	0.1	0.1	0.1	0.2	0.3	0.4	---	---
040501	U	POINT LEPREAU, NEW BRUNSWICK RECREATION AREA	0.0	0.0	0.0	0.0	0.0	0.0	0.0	0.0	0.0	0.0	0.6	---	---
050103	R	MONTRÉAL, QUÉBEC 1050 A, BOUL. SAINT-JEAN-BAPTISTE	0.0	0.1	0.1	0.1	0.1	0.1	0.1	0.2	0.2	0.3	1.6	0.2	0.2
050104	C	MONTRÉAL, QUÉBEC 1125 RUE ONTARIO EST	0.1	0.1	0.1	0.1	0.2	0.2	0.2	0.3	0.3	0.5	1.0	0.2	0.2
050115	C	MONTRÉAL, QUÉBEC 1001 BOUL. DE MAISONNEUVE OUEST	0.1	0.2	0.3	0.3	0.3	0.4	0.4	0.5	0.5	0.6	1.1	0.4	0.2
050121	R	MONTRÉAL, QUÉBEC 8361 RUE OCÉANIE - BROSSARD	0.0	0.0	0.0	0.0	0.1	0.1	0.1	0.1	0.1	0.3	0.8	0.1	0.1
050129	R	MONTRÉAL, QUÉBEC 12400 WILFRID-OUELLETTE	0.0	0.0	0.0	0.1	0.1	0.1	0.1	0.2	0.2	0.3	0.7	0.2	0.2
054102	U	SUTTON, QUÉBEC MONT SUTTON	0.0	0.0	0.0	0.0	0.0	0.0	0.0	0.0	0.0	0.0	0.0	0.0	0.0
054401	A	L' ASSOMPTION, QUÉBEC 1128 DE LA GUERRE	0.0	0.0	0.0	0.0	0.0	0.0	0.0	0.0	0.0	0.0	0.4	0.0	0.0
054501	U	L' ASSOMPTION, QUÉBEC 801 ST-ÉTIENNE	0.0	0.0	0.0	0.0	0.0	0.0	0.0	0.0	0.1	0.1	0.2	0.0	0.0
055201	A	LEMIEUX, QUÉBEC CRANBERRY FARM	0.0	0.0	0.0	0.0	0.0	0.0	0.0	0.0	0.0	0.0	0.1	0.0	0.0
060101	C	OTTAWA, ONTARIO 88 SLATER ST.	0.1	0.1	0.1	0.2	0.2	0.2	0.3	0.3	0.3	0.4	0.5	0.2	0.1
060104	C	OTTAWA, ONTARIO RIDEAU & WURTEMBERG	0.0	0.0	0.1	0.1	0.1	0.1	0.1	0.1	0.2	0.2	0.4	---	---
060211	R	WINDSOR, ONTARIO COLLEGE & SOUTH ST.	0.0	0.0	0.1	0.1	0.1	0.1	0.1	0.1	0.2	0.2	0.5	---	---
060302	R	KINGSTON, ONTARIO 133 DALTON AVENUE	0.0	0.0	0.1	0.1	0.1	0.1	0.1	0.1	0.1	0.1	0.1	---	---
060413	R	TORONTO, ONTARIO ELMCREST ROAD	0.0	0.0	0.1	0.1	0.1	0.1	0.1	0.1	0.2	0.2	0.6	---	---
060418	C	TORONTO, ONTARIO RUSKIN & PERTH ST.	0.0	0.0	0.1	0.1	0.1	0.1	0.1	0.1	0.2	0.4	0.4	---	---
060427	C	TORONTO, ONTARIO 223 COLLEGE STREET	0.0	0.1	0.1	0.1	0.1	0.2	0.2	0.2	0.2	0.3	0.3	0.2	0.1
060428	R	TORONTO, ONTARIO 525 MAIN ST. N. BRAMPTON	0.0	0.0	0.1	0.1	0.1	0.1	0.1	0.2	0.2	0.2	0.4	---	---
060429	R	TORONTO, ONTARIO 185 JUDSON STREET	0.0	0.1	0.1	0.1	0.1	0.1	0.1	0.1	0.2	0.2	0.3	---	---
060512	C	HAMILTON, ONTARIO ELGIN & KELLY	0.0	0.1	0.1	0.1	0.1	0.1	0.1	0.1	0.2	0.2	0.4	---	---
060903	C	LONDON, ONTARIO 900 HIGHBURY AVENUE	0.0	0.0	0.0	0.0	0.0	0.1	0.1	0.1	0.1	0.1	0.3	---	---



STATION	TYPE	LOCATION EMPLACEMENT	NUMBER OF SAMPLES NOMBRE D'ÉCHANTILLONS	MONTHLY ARITHMETIC MEANS					MOYENNES ARITHMÉTIQUES MENSUELLES						
				JAN JAN	FEB FÉV	MAR MAR	APR AVR	MAY MAI	JUN JUIN	JUL JUIL	AUG AOÛT	SEP SEPT	OCT OCT	NOV NOV	DEC DÉC
010102	C	ST. JOHN'S, NEWFOUNDLAND AND LABRADOR 354 WATER STREET	55	0.1	0.1	0.2	0.2	0.2	---	0.1	0.1	0.1	0.1	0.2	0.2
030118	C	HALIFAX, NOVA SCOTIA 1657 BARRINGTON STREET	48	0.2	0.1	0.2	0.3	0.2	---	0.2	0.3	0.3	0.2	0.3	0.4
030501	U	KEJMKUIK, NOVA SCOTIA NATIONAL PARK	109	0.0	0.0	0.0	0.0	0.0	0.0	0.0	0.0	0.0	0.0	0.0	0.0
040203	R	SAINT JOHN, NEW BRUNSWICK MOUNTAIN ROAD	42	---	---	0.1	0.1	0.0	0.1	0.2	0.2	0.1	0.1	0.1	---
040501	U	POINT LEPREAU, NEW BRUNSWICK RECREATION AREA	68	0.0	0.0	0.0	0.0	0.0	---	0.0	0.0	0.1	---	---	---
050103	R	MONTRÉAL, QUÉBEC 1050 A, BOUL. SAINT-JEAN-BAPTISTE	145	0.1	0.1	0.2	0.1	0.2	0.1	0.1	0.1	0.2	0.2	0.2	0.3
050104	C	MONTRÉAL, QUÉBEC 1125 RUE ONTARIO EST	48	0.1	0.2	0.3	0.2	0.2	0.2	0.1	---	0.2	0.3	0.3	0.7
050115	C	MONTRÉAL, QUÉBEC 1001 BOUL. DE MAISONNEUVE OUEST	58	0.2	0.3	0.5	0.4	0.4	0.4	0.3	0.4	0.4	0.4	0.4	0.8
050121	R	MONTRÉAL, QUÉBEC 8361 RUE OCÉANIE - BROSSARD	60	0.1	0.1	0.2	0.1	0.1	0.0	0.0	0.1	0.1	0.1	0.1	0.4
050129	R	MONTRÉAL, QUÉBEC 12400 WILFRID-OUELLETTE	56	0.2	0.2	0.3	0.1	0.1	0.0	0.0	0.1	0.1	0.2	0.3	0.4
054102	U	SUTTON, QUÉBEC MONT SUTTON	113	0.0	0.0	0.0	0.0	0.0	0.0	0.0	0.0	0.0	0.0	0.0	0.0
054401	A	L' ASSOMPTION, QUÉBEC 1128 DE LA GUERRE	118	0.0	0.0	0.0	0.0	0.0	0.0	0.0	0.0	0.0	0.0	0.0	0.1
054501	U	L' ASSOMPTION, QUÉBEC 801 ST-ÉTIENNE	110	0.1	0.0	0.1	0.0	0.0	0.0	0.0	0.0	0.0	0.0	0.0	0.1
055201	A	LEMIEUX, QUÉBEC CRANBERRY FARM	119	0.0	0.0	0.0	0.0	0.0	0.0	0.0	0.0	0.0	0.0	0.0	0.0
060101	C	OTTAWA, ONTARIO 88 SLATER ST.	59	0.2	0.2	0.2	0.2	0.2	0.2	0.2	0.2	0.3	0.3	0.2	0.4
060104	C	OTTAWA, ONTARIO RIDEAU & WURTEMBERG	49	---	---	0.1	0.1	0.1	0.1	0.1	0.1	0.1	0.1	0.1	0.2
060211	R	WINDSOR, ONTARIO COLLEGE & SOUTH ST.	36	0.1	0.1	0.1	---	---	0.1	---	---	---	---	0.1	0.1
060302	R	KINGSTON, ONTARIO 133 DALTON AVENUE	23	---	---	---	---	---	---	---	0.1	0.1	0.1	0.0	0.1
060413	R	TORONTO, ONTARIO ELMCREST ROAD	37	0.1	0.1	0.1	---	---	0.1	0.1	0.1	0.1	---	---	---
060418	C	TORONTO, ONTARIO RUSKIN & PERTH ST.	15	0.1	0.1	0.2	---	---	---	---	---	---	---	---	---
060427	C	TORONTO, ONTARIO 223 COLLEGE STREET	59	0.1	0.1	0.2	0.1	0.1	0.1	0.2	0.2	0.2	0.3	0.2	0.2
060428	R	TORONTO, ONTARIO 525 MAIN ST. N. BRAMPTON	45	0.1	0.1	0.1	---	---	---	0.1	0.1	0.1	0.2	0.2	0.1
060429	R	TORONTO, ONTARIO 185 JUDSON STREET	46	0.2	0.1	0.1	---	---	0.1	0.1	0.1	0.1	0.2	0.1	0.1
060512	C	HAMILTON, ONTARIO ELGIN & KELLY	48	0.1	0.1	0.2	---	---	0.1	0.1	0.1	0.1	0.2	0.2	0.1
060903	C	LONDON, ONTARIO 900 HIGHBURY AVENUE	39	0.1	0.1	0.1	0.0	---	---	0.1	0.1	0.1	---	0.1	0.1

1,3-BUTADIENE  
MICROGRAMS PER CUBIC METRE

YEAR / ANNÉE  
2003

1,3-BUTADIÈNE  
MICROGRAMMES PAR MÈTRE CUBE

STATION	TYPE	LOCATION EMPLACEMENT	FREQUENCY DISTRIBUTION (CENTILES) DISTRIBUTION EN FRÉQUENCES											ANNUAL MEAN MOYENNE ANNUELLE	STANDARD DEVIATION ÉCART-TYPE
			MIN	10	20	30	40	50	60	70	80	90	MAX		
061004	R	SARNIA, ONTARIO FRONT ST. AT C.N. TRACKS	0.0	0.0	0.1	0.1	0.1	0.1	0.2	0.2	0.4	0.8	3.1	---	---
061502	C	KITCHENER, ONTARIO WEST AVE. & HOMEWOOD	0.0	0.0	0.0	0.0	0.1	0.1	0.1	0.1	0.1	0.2	0.5	---	---
061602	R	OAKVILLE, ONTARIO BRONTE RD. & WOBURN CRES.	0.0	0.0	0.1	0.1	0.1	0.1	0.1	0.1	0.1	0.2	0.4	---	---
062601	A	SIMCOE, ONTARIO EXPERIMENTAL FARM	0.0	0.0	0.0	0.0	0.0	0.0	0.0	0.0	0.0	0.0	0.1	---	---
063201	R	STOUFFVILLE, ONTARIO HWY 47 & HWY 48	0.0	0.0	0.0	0.0	0.0	0.0	0.0	0.1	0.1	0.1	0.2	---	---
063601	U	LONGWOODS, ONTARIO LONGWOODS CONS. AUTHORITY	0.0	0.0	0.0	0.0	0.0	0.0	0.0	0.0	0.0	0.0	0.1	---	---
064401	A	EGBERT, ONTARIO EGBERT	0.0	0.0	0.0	0.0	0.0	0.0	0.0	0.0	0.0	0.0	0.1	0.0	0.0
064601	U	PT. PETRE, ONTARIO PT. PETRE	0.0	0.0	0.0	0.0	0.0	0.0	0.0	0.0	0.0	0.0	0.0	---	---
070119	C	WINNIPEG, MANITOBA 65 ELLEN STREET	0.0	0.1	0.1	0.1	0.1	0.1	0.2	0.2	0.2	0.3	0.5	0.2	0.1
080110	C	REGINA, SASKATCHEWAN 2505 11TH AVENUE	0.1	0.1	0.1	0.1	0.2	0.2	0.3	0.3	0.3	0.5	1.2	0.3	0.2
090121	I	EDMONTON, ALBERTA 17 STREET & 105 AVENUE	0.0	0.0	0.0	0.1	0.1	0.1	0.1	0.1	0.2	0.3	0.4	0.1	0.1
090130	C	EDMONTON, ALBERTA 10255 - 104TH STREET	0.1	0.1	0.1	0.2	0.2	0.2	0.2	0.3	0.3	0.4	0.9	0.2	0.1
090227	C	CALGARY, ALBERTA 611-4TH STREET S.W.	0.1	0.1	0.1	0.1	0.2	0.2	0.2	0.3	0.3	0.6	1.3	0.3	0.2
100111	I	GVRD-PORT MOODY, BRITISH COLUMBIA MOODY & ESPLANADE PORT MOODY	0.0	0.1	0.1	0.1	0.1	0.1	0.2	0.2	0.2	0.3	0.6	---	---
100112	C	GVRD-VANCOUVER, BRITISH COLUMBIA ROBSON/HORNBY VANCOUVER	0.1	0.2	0.2	0.2	0.3	0.3	0.3	0.3	0.4	0.6	0.7	---	---
100119	R	GVRD-BURNABY, BRITISH COLUMBIA 5455 RUMBLE STREET BURNABY	0.0	0.1	0.1	0.1	0.1	0.1	0.1	0.2	0.2	0.3	0.5	0.1	0.1
100127	R	GVRD-SURREY, BRITISH COLUMBIA 19000 & 72ND AVE. SURREY	0.0	0.0	0.0	0.0	0.0	0.1	0.1	0.1	0.1	0.1	0.1	---	---
100128	R	GVRD-RICHMOND, BRITISH COLUMBIA WILLIAMS & ARAGON RICHMOND	0.0	0.0	0.1	0.1	0.1	0.1	0.1	0.2	0.3	0.4	0.5	---	---
100130	R	GVRD-BURNABY, BRITISH COLUMBIA SPERLING & LAUREL ST. BURNABY	0.1	0.1	0.1	0.1	0.1	0.2	0.2	0.3	0.4	0.4	0.8	---	---
100133	R	GVRD-BURNABY, BRITISH COLUMBIA 7815 SHELLMOUNT COQUITLAM	0.0	0.0	0.1	0.1	0.1	0.1	0.1	0.1	0.2	0.2	0.5	---	---
100134	R	GVRD-RICHMOND, BRITISH COLUMBIA 3153 TEMPLETON STREET RICHMOND	0.0	0.0	0.1	0.1	0.1	0.1	0.1	0.1	0.4	0.5	0.5	---	---
101101	R	CHILLIWACK, BRITISH COLUMBIA 46244 AIRPORT ROAD	0.0	0.1	0.1	0.1	0.1	0.1	0.1	0.1	0.1	0.2	0.2	---	---
101401	U	HOPE, BRITISH COLUMBIA 62715 AIRPORT ROAD	0.0	0.0	0.0	0.0	0.0	0.0	0.0	0.0	0.1	0.1	0.1	---	---

STATION	TYPE	LOCATION EMPLACEMENT	NUMBER OF SAMPLES NOMBRE D'ÉCHANTILLONS	MONTHLY ARITHMETIC MEANS					MOYENNES ARITHMÉTIQUES MENSUELLES						
				JAN JAN	FEB FÉV	MAR MAR	APR AVR	MAY MAI	JUN JUIN	JUL JUIL	AUG AOÛT	SEP SEPT	OCT OCT	NOV NOV	DEC DÉC
061004	R	SARNIA, ONTARIO FRONT ST. AT C.N. TRACKS	36	0.0	0.2	0.5	---	---	---	---	---	0.2	0.7	0.2	0.7
061502	C	KITCHENER, ONTARIO WEST AVE. & HOMEWOOD	46	0.1	0.2	0.1	---	---	0.0	0.1	0.1	0.1	0.2	0.1	0.1
061602	R	OAKVILLE, ONTARIO BRONTE RD. & WOBURN CRES.	46	0.1	---	0.2	---	---	0.1	0.1	0.1	0.1	0.2	0.1	0.1
062601	A	SIMCOE, ONTARIO EXPERIMENTAL FARM	43	0.1	0.0	0.0	---	---	0.0	0.0	0.0	0.0	0.0	0.0	0.0
063201	R	STOUFFVILLE, ONTARIO HWY 47 & HWY 48	47	0.1	0.1	0.0	---	---	---	0.0	0.0	0.0	0.1	0.1	0.1
063601	U	LONGWOODS, ONTARIO LONGWOODS CONS. AUTHORITY	84	---	0.0	0.0	---	---	0.0	0.0	0.0	0.0	0.0	0.0	0.0
064401	A	EGBERT, ONTARIO EGBERT	114	0.0	0.0	0.0	0.0	0.0	0.0	0.0	0.0	0.0	0.0	0.0	0.0
064601	U	PT. PETRE, ONTARIO PT. PETRE	52	---	---	0.0	0.0	0.0	0.0	0.0	0.0	0.0	0.0	0.0	0.0
070119	C	WINNIPEG, MANITOBA 65 ELLEN STREET	60	0.1	0.2	0.2	0.1	0.2	0.2	0.1	0.1	0.1	0.2	0.2	0.3
080110	C	REGINA, SASKATCHEWAN 2505 11TH AVENUE	56	0.5	0.3	0.2	0.1	0.2	---	0.2	0.2	0.3	0.4	0.3	0.4
090121	I	EDMONTON, ALBERTA 17 STREET & 105 AVENUE	56	0.3	0.1	0.1	0.1	0.1	0.1	0.1	0.1	0.1	0.2	0.2	0.2
090130	C	EDMONTON, ALBERTA 10255 - 104TH STREET	57	0.5	0.2	0.3	0.2	0.2	0.2	0.2	0.2	0.3	0.3	0.3	0.3
090227	C	CALGARY, ALBERTA 611-4TH STREET S.W.	56	0.2	0.1	0.2	0.2	0.1	0.1	0.2	0.2	0.3	0.5	0.3	0.6
100111	I	GVRD-PORT MOODY, BRITISH COLUMBIA MOODY & ESPLANADE PORT MOODY	46	---	---	0.1	0.1	0.1	0.1	0.1	0.2	0.2	0.2	0.3	0.4
100112	C	GVRD-VANCOUVER, BRITISH COLUMBIA ROBSON/HORNBY VANCOUVER	18	---	---	---	---	---	---	---	---	---	---	---	---
100119	R	GVRD-BURNABY, BRITISH COLUMBIA 5455 RUMBLE STREET BURNABY	118	0.2	0.2	0.1	0.1	0.1	0.1	0.1	0.1	0.2	0.2	0.2	0.2
100127	R	GVRD-SURREY, BRITISH COLUMBIA 19000 & 72ND AVE. SURREY	18	---	---	---	---	---	---	---	---	---	---	---	---
100128	R	GVRD-RICHMOND, BRITISH COLUMBIA WILLIAMS & ARAGON RICHMOND	18	---	---	---	---	---	---	---	---	---	---	---	---
100130	R	GVRD-BURNABY, BRITISH COLUMBIA SPERLING & LAUREL ST. BURNABY	21	---	---	---	---	0.3	---	---	0.2	---	---	---	---
100133	R	GVRD-BURNABY, BRITISH COLUMBIA 7815 SHELLMOUNT COQUITLAM	21	---	---	---	0.1	---	0.1	---	---	---	---	---	---
100134	R	GVRD-RICHMOND, BRITISH COLUMBIA 3153 TEMPLETON STREET RICHMOND	20	---	---	---	---	---	---	---	---	---	---	---	---
101101	R	CHILLIWACK, BRITISH COLUMBIA 46244 AIRPORT ROAD	15	---	---	---	---	---	---	---	---	---	---	---	---
101401	U	HOPE, BRITISH COLUMBIA 62715 AIRPORT ROAD	14	---	---	---	---	---	---	---	---	---	---	---	---



**PART II**

**II<sup>e</sup> PARTIE**

**COMPARISON OF 2003 DATA  
WITH NATIONAL AIR  
QUALITY OBJECTIVES**

**COMPARAISONS DES  
DONNÉES DE 2003 AVEC LES  
OBJECTIFS NATIONAUX DE  
LA QUALITÉ DE L'AIR**

## National Air Quality Objectives\*

Air Contaminant	Maximum Desirable Level	Maximum Acceptable Level
<b>Sulphur Dioxide</b>		
Annual arithmetic mean	30 $\mu\text{g}/\text{m}^3$ (0.01 ppm)	60 $\mu\text{g}/\text{m}^3$ (0.02 ppm)
Average concentration over a 24-h period	150 $\mu\text{g}/\text{m}^3$ (0.06 ppm)	300 $\mu\text{g}/\text{m}^3$ (0.11 ppm)
Average concentration over a 1-h period	450 $\mu\text{g}/\text{m}^3$ (0.17 ppm)	900 $\mu\text{g}/\text{m}^3$ (0.34 ppm)
<b>Suspended Particulate Matter</b>		
Annual geometric mean	60 $\mu\text{g}/\text{m}^3$	70 $\mu\text{g}/\text{m}^3$
Average concentration over a 24-h period		120 $\mu\text{g}/\text{m}^3$
<b>Carbon Monoxide</b>		
Average concentration over a 8-h period	6 $\text{mg}/\text{m}^3$ (5 ppm)	15 $\text{mg}/\text{m}^3$ (13 ppm)
Average concentration over a 1-h period	15 $\text{mg}/\text{m}^3$ (13 ppm)	35 $\text{mg}/\text{m}^3$ (31 ppm)
<b>Oxidants (Ozone)</b>		
Average concentration over a 1-h period	100 $\mu\text{g}/\text{m}^3$ (0.05 ppm)	160 $\mu\text{g}/\text{m}^3$ (0.08 ppm)
<b>Nitrogen Dioxide</b>		
Annual arithmetic mean	60 $\mu\text{g}/\text{m}^3$ (0.03 ppm)	100 $\mu\text{g}/\text{m}^3$ (0.05 ppm)
Average concentration over a 1-h period		400 $\mu\text{g}/\text{m}^3$ (0.21 ppm)

\* Conditions of 25°C and 101 kPa are used as the basis for conversion from  $\mu\text{g}/\text{m}^3$  to ppm.

## Objectifs nationaux de la qualité de l'air\*

Contaminant atmosphérique	Niveau maximal souhaitable	Niveau maximal acceptable
<b>Dioxyde de soufre</b>		
Moyenne arithmétique annuelle	30 µg/m <sup>3</sup> (0.01 ppm)	60 µg/m <sup>3</sup> (0.02 ppm)
Concentration moyenne sur 24 heures	150 µg/m <sup>3</sup> (0.06 ppm)	300 µg/m <sup>3</sup> (0.11 ppm)
Concentration moyenne sur 1 heure	450 µg/m <sup>3</sup> (0.17 ppm)	900 µg/m <sup>3</sup> (0.34 ppm)
<b>Matières particulaires en suspension</b>		
Moyenne géométrique annuelle	60 µg/m <sup>3</sup>	70 µg/m <sup>3</sup>
Concentration moyenne sur 24 heures		120 µg/m <sup>3</sup>
<b>Monoxyde de carbone</b>		
Concentration moyenne sur 8 heures	6 mg/m <sup>3</sup> (5 ppm)	15 mg/m <sup>3</sup> (13 ppm)
Concentration moyenne sur 1 heure	15 mg/m <sup>3</sup> (13 ppm)	35 mg/m <sup>3</sup> (31 ppm)
<b>Oxydants (Ozone)</b>		
Concentration moyenne sur 1 heure	100 µg/m <sup>3</sup> (0.05 ppm)	160 µg/m <sup>3</sup> (0.08 ppm)
<b>Dioxyde d'azote</b>		
Moyenne arithmétique annuelle	60 µg/m <sup>3</sup> (0.03 ppm)	100 µg/m <sup>3</sup> (0.05 ppm)
Concentration moyenne sur 1 heure		400 µg/m <sup>3</sup> (0.21 ppm)

\* Conversion des µg/m<sup>3</sup> en ppm à la température de 25°C et à la pression de 101kPa.

SULPHUR DIOXIDE  
PARTS PER BILLION

YEAR / ANNÉE  
2003

DIOXYDE DE SOUFRE  
PARTIES PAR MILLIARD

STATION	TYPE	LOCATION EMPLACEMENT	MOYENNE ANNUELLE	MEANS 1HR MOYENNES			MEANS 24HR MOYENNES		
				> DES	> ACC	TOTAL	> DES	> ACC	TOTAL
010102	C	ST. JOHN'S, NEWFOUNDLAND AND LABRADOR 354 WATER STREET	DESIRABLE / SOUHAITABLE	0	0	8431	0	0	8437
010401	R	MOUNT PEARL, NEWFOUNDLAND AND LABRADOR OLD PLACENTIA ROAD	DESIRABLE / SOUHAITABLE	0	0	8660	0	0	8718
030118	C	HALIFAX, NOVA SCOTIA 1657 BARRINGTON STREET	DESIRABLE / SOUHAITABLE	0	0	8478	0	0	8448
030201		PORT HAWKESBURY, NOVA SCOTIA OLD POST OFFICE, EMBREE AND GRANVILLE STREETS	---	0	0	7111	0	0	7046
030310	C	SYDNEY, NOVA SCOTIA 71 WELTON STREET	DESIRABLE / SOUHAITABLE	0	0	8180	0	0	8099
040203	R	SAINT JOHN, NEW BRUNSWICK MOUNTAIN ROAD	DESIRABLE / SOUHAITABLE	1	0	8303	23	0	8742
040206	C	SAINT JOHN, NEW BRUNSWICK 189 PRINCE WILLIAM	DESIRABLE / SOUHAITABLE	0	0	7559	0	0	7545
050102	R	MONTRÉAL, QUÉBEC JARDIN BOTANIQUE	DESIRABLE / SOUHAITABLE	0	0	8679	0	0	8685
050103	R	MONTRÉAL, QUÉBEC 1050 A, BOUL. SAINT-JEAN-BAPTISTE	DESIRABLE / SOUHAITABLE	0	0	8630	0	0	8615
050115	C	MONTRÉAL, QUÉBEC 1001 BOUL DE MAISONNEUVE OUEST	DESIRABLE / SOUHAITABLE	0	0	8726	0	0	8743
050121	R	MONTRÉAL, QUÉBEC 8361 RUE OCÉANIE - BROSSARD	DESIRABLE / SOUHAITABLE	0	0	8243	0	0	8574
050204	R	HULL, QUÉBEC 255 ST-RÉDEMPTEUR, HULL	DESIRABLE / SOUHAITABLE	0	0	7939	0	0	8187
050308	I	QUÉBEC, QUÉBEC 600 RUE DES SABLES	DESIRABLE / SOUHAITABLE	0	0	7805	0	0	8089
050604	R	ROUYN-NORANDA, QUÉBEC 1570 RUE PARADIS	DESIRABLE / SOUHAITABLE	22	0	8023	15	0	8239
050801	R	TROIS-RIVIÈRES, QUÉBEC FACE AU 678 RUE HART	DESIRABLE / SOUHAITABLE	0	0	8370	0	0	8701
050902	R	SAGUENAY, QUÉBEC 2885 BERTHIER (ARVIDA)	ACCEPTABLE / ACCEPTABLE	3	0	8117	396	9	8435
051201	I	SHAWINIGAN, QUÉBEC 363 RUE FRIGON	DESIRABLE / SOUHAITABLE	0	0	8102	0	0	8401
051801	R	SAINT-JOSEPH-DE-SOREL, QUÉBEC FACE AU 113 LÉON-XIII	DESIRABLE / SOUHAITABLE	67	8	8375	168	11	8722
051802	R	SOREL-TRACY, QUÉBEC 80 RUE GEORGE	DESIRABLE / SOUHAITABLE	1	0	7717	0	0	7953
052602	R	VARENNES, QUÉBEC 1870 ROUTE MARIE-VICTORIN	DESIRABLE / SOUHAITABLE	0	0	8193	0	0	8510
052701	I	TÉMISCAMING, QUÉBEC RUE BOUCHER	ACCEPTABLE / ACCEPTABLE	163	43	8357	765	200	8671
054601	I	MURDOCHVILLE, QUÉBEC 603 DES BOULEAUX	---	0	0	714	0	0	733
054703	R	BÉCANCOUR, QUÉBEC 8310 BOUL. BÉCANCOUR	DESIRABLE / SOUHAITABLE	0	0	8373	0	0	8701
055401	R	TROIS-RIVIÈRES, QUÉBEC 50 RUE ROY	DESIRABLE / SOUHAITABLE	0	0	8374	0	0	8719
060101	C	OTTAWA, ONTARIO 88 SLATER ST.	DESIRABLE / SOUHAITABLE	0	0	8630	0	0	8684



SULPHUR DIOXIDE  
PARTS PER BILLION

YEAR / ANNÉE  
2003

DIOXYDE DE SOUFRE  
PARTIES PAR MILLIARD

STATION	TYPE	LOCATION EMPLACEMENT	MOYENNE ANNUELLE	MEANS 1HR MOYENNES			MEANS 24HR MOYENNES		
				> DES	> ACC	TOTAL	> DES	> ACC	TOTAL
060104	C	OTTAWA, ONTARIO RIDEAU & WURTEMBERG	---	0	0	6341	0	0	6278
060204	C	WINDSOR, ONTARIO 467 UNIVERSITY AVE. WEST	DESIRABLE / SOUHAITABLE	0	0	8564	0	0	8516
060211	R	WINDSOR, ONTARIO COLLEGE & SOUTH ST.	---	0	0	6656	0	0	6705
060410	R	TORONTO, ONTARIO LAWRENCE & KENNEDY	---	0	0	675	0	0	661
060415	R	TORONTO, ONTARIO QUEENSWAY W & HURONTARIO	DESIRABLE / SOUHAITABLE	0	0	8661	0	0	8637
060424	C	TORONTO, ONTARIO BAY & WELLESLEY	DESIRABLE / SOUHAITABLE	0	0	8694	0	0	8660
060428	R	TORONTO, ONTARIO 525 MAIN ST. N. BRAMPTON	DESIRABLE / SOUHAITABLE	0	0	8703	0	0	8684
060429	R	TORONTO, ONTARIO 185 JUDSON STREET	---	0	0	6655	0	0	6637
060430	C	TORONTO, ONTARIO 125 RESOURCES ROAD	DESIRABLE / SOUHAITABLE	0	0	8683	0	0	8660
060512	C	HAMILTON, ONTARIO ELGIN & KELLY	DESIRABLE / SOUHAITABLE	0	0	8622	0	0	8589
060513	R	HAMILTON, ONTARIO VICKERS RD. & EAST 18TH. ST.	DESIRABLE / SOUHAITABLE	0	0	8565	0	0	8533
060607	R	SUDBURY, ONTARIO 100 RAMSEY LAKE RD.	DESIRABLE / SOUHAITABLE	2	0	8661	0	0	8652
060707	I	SAULT STE. MARIE, ONTARIO 331 PATRICK ST.	DESIRABLE / SOUHAITABLE	0	0	8675	0	0	8650
060807	R	THUNDER BAY, ONTARIO 615 JAMES STREET SOUTH	DESIRABLE / SOUHAITABLE	0	0	8722	0	0	8722
060903	C	LONDON, ONTARIO 900 HIGHBURY AVENUE	---	0	0	2538	0	0	2525
061004	R	SARNIA, ONTARIO FRONT ST. AT C.N. TRACKS	DESIRABLE / SOUHAITABLE	2	0	8017	23	0	7959
061104	R	PETERBOROUGH, ONTARIO 10 HOSPITAL DRIVE	DESIRABLE / SOUHAITABLE	0	0	7642	0	0	7641
061302	C	ST. CATHARINES, ONTARIO ARGYLE CRESCENT	---	0	0	4411	0	0	4418
061502	C	KITCHENER, ONTARIO WEST AVE. & HOMEWOOD	DESIRABLE / SOUHAITABLE	0	0	8675	0	0	8655
061603	R	OAKVILLE, ONTARIO 8TH LINE/GLENASHTON DR.; HALTON RESERVE	---	0	0	5063	0	0	5013
063001	R	BURLINGTON, ONTARIO HWY 2 & NORTH SHORE BLVD.	DESIRABLE / SOUHAITABLE	0	0	8585	0	0	8561
065001	R	BARRIE, ONTARIO 85 PERRY STREET	DESIRABLE / SOUHAITABLE	0	0	8647	0	0	8619
065101	R	NEWMARKET, ONTARIO EAGLE ST. & McCAFFREY RD.	DESIRABLE / SOUHAITABLE	0	0	7821	0	0	7809
065401	R	BELLEVILLE, ONTARIO 2 SIDNEY STREET	DESIRABLE / SOUHAITABLE	0	0	8674	0	0	8636
070301	C	FLIN FLON, MANITOBA 143 MAIN STREET	DESIRABLE / SOUHAITABLE	95	13	8310	261	8	8613

SULPHUR DIOXIDE  
PARTS PER BILLION

YEAR / ANNÉE  
2003

DIOXYDE DE SOUFRE  
PARTIES PAR MILLIARD

STATION	TYPE	LOCATION EMPLACEMENT	MOYENNE ANNUELLE	MEANS 1HR MOYENNES			MEANS 24HR MOYENNES		
				> DES	> ACC	TOTAL	> DES	> ACC	TOTAL
080110	C	REGINA, SASKATCHEWAN 2505 11TH AVENUE	DESIRABLE / SOUHAITABLE	0	0	8299	0	0	8655
080211	C	SASKATOON, SASKATCHEWAN 511 1ST AVENUE NORTH	DESIRABLE / SOUHAITABLE	0	0	8231	0	0	8662
090121	I	EDMONTON, ALBERTA 17 STREET & 105 AVENUE	DESIRABLE / SOUHAITABLE	0	0	8723	0	0	8743
090131	R	SHERWOOD PARK, ALBERTA BROADMOOR BLVD	DESIRABLE / SOUHAITABLE	0	0	8514	0	0	8742
090218	I	CALGARY, ALBERTA 49 AVENUE & 15TH STREET S.E.	DESIRABLE / SOUHAITABLE	0	0	8560	0	0	8568
090302	R	RED DEER, ALBERTA 73 STREET & RIVERSIDE DRIVE	DESIRABLE / SOUHAITABLE	0	0	8736	0	0	8743
090601	R	FORT SASKATCHEWAN, ALBERTA 9209A 96TH AVE	DESIRABLE / SOUHAITABLE	0	0	8718	0	0	8719
090702	R	FORT MCMURRAY, ALBERTA TIMBERLEA SUBDIVISION	DESIRABLE / SOUHAITABLE	0	0	8296	0	0	8640
090801	R	FORT MACKAY, ALBERTA MAIN STREET	DESIRABLE / SOUHAITABLE	0	0	8261	0	0	8581
090803	F	FORT MACKAY, ALBERTA SYNCRUDE AIRSTRIP	DESIRABLE / SOUHAITABLE	0	0	8247	0	0	8607
090804	F	FORT MACKAY, ALBERTA MANNIX	DESIRABLE / SOUHAITABLE	1	0	8315	0	0	8644
090805	F	FORT MACKAY, ALBERTA BUFFALO VIEWPOINT	DESIRABLE / SOUHAITABLE	0	0	8254	0	0	8543
091201	F	HIGHTOWER RIDGE, ALBERTA SE 11 54 2 W6	DESIRABLE / SOUHAITABLE	0	0	8298	0	0	8643
091301	A	TOMAHAWK, ALBERTA SE 2 51 6 W5	DESIRABLE / SOUHAITABLE	0	0	8044	0	0	8380
091401	A	VIOLET GROVE, ALBERTA SE 17 48 08 W5	DESIRABLE / SOUHAITABLE	0	0	8329	0	0	8717
091501	A	BEAVERLODGE, ALBERTA BEAVERLODGE RESEARCH FARM	DESIRABLE / SOUHAITABLE	0	0	8727	0	0	8723
091601	A	CARROT CREEK, ALBERTA SE 31 53 13 W5	DESIRABLE / SOUHAITABLE	0	0	8329	0	0	8676
091701	F	STEEPER, ALBERTA NE 12 48 22 W5	---	0	0	5415	0	0	5623
091801	U	FORT CHIPEWYAN, ALBERTA FORT CHIPEWYAN	DESIRABLE / SOUHAITABLE	0	0	8278	0	0	8548
091901	U	CAROLINE, ALBERTA 16-30-034-5 W5	DESIRABLE / SOUHAITABLE	0	0	8164	0	0	8456
100110	R	GVRD-BURNABY, BRITISH COLUMBIA 6400 E. HASTINGS & KENSINGTON BURNABY	DESIRABLE / SOUHAITABLE	0	0	8529	0	0	8592
100111	I	GVRD-PORT MOODY, BRITISH COLUMBIA MOODY & ESPLANADE PORT MOODY	DESIRABLE / SOUHAITABLE	0	0	8376	0	0	8417
100112	C	GVRD-VANCOUVER, BRITISH COLUMBIA ROBSON/HORNBY VANCOUVER	DESIRABLE / SOUHAITABLE	0	0	8593	0	0	8724
100118	R	GVRD-VANCOUVER, BRITISH COLUMBIA 2550 WEST 10TH AVENUE VANCOUVER	DESIRABLE / SOUHAITABLE	0	0	8507	0	0	8643
100119	R	GVRD-BURNABY, BRITISH COLUMBIA 5455 RUMBLE STREET BURNABY	DESIRABLE / SOUHAITABLE	0	0	8583	0	0	8704

SULPHUR DIOXIDE  
PARTS PER BILLION

YEAR / ANNÉE  
2003

DIOXYDE DE SOUFRE  
PARTIES PAR MILLIARD

STATION	TYPE	LOCATION EMPLACEMENT	MOYENNE ANNUELLE	MEANS 1HR MOYENNES			MEANS 24HR MOYENNES		
				> DES	> ACC	TOTAL	> DES	> ACC	TOTAL
100121	R	GVRD-VANCOUVER, BRITISH COLUMBIA 75 RIVERSIDE DR. N. VANCOUVER	DESIRABLE / SOUHAITABLE	0	0	8558	0	0	8687
100128	R	GVRD-RICHMOND, BRITISH COLUMBIA WILLIAMS & ARAGON RICHMOND	DESIRABLE / SOUHAITABLE	0	0	8580	0	0	8722
100132	R	GVRD-VANCOUVER, BRITISH COLUMBIA 16TH ST. & JONES AVE NORTH VAN	DESIRABLE / SOUHAITABLE	0	0	8437	0	0	8522
100134	R	GVRD-RICHMOND, BRITISH COLUMBIA 3153 TEMPLETON STREET RICHMOND	DESIRABLE / SOUHAITABLE	0	0	8577	0	0	8718
100136	R	GVRD-BURNABY, BRITISH COLUMBIA GROSVENOR CRESENT - BURNABY	DESIRABLE / SOUHAITABLE	0	0	8560	0	0	8683
100137	R	GVRD-BURNABY, BRITISH COLUMBIA ETON AND MADISON AVE BURNABY	DESIRABLE / SOUHAITABLE	0	0	8560	0	0	8644
100202	C	PRINCE GEORGE, BRITISH COLUMBIA 1011 4TH AVENUE	DESIRABLE / SOUHAITABLE	0	0	8365	0	0	8742
100304	C	VICTORIA, BRITISH COLUMBIA 923 TOPAZ	DESIRABLE / SOUHAITABLE	0	0	8390	0	0	8742
100401	C	KAMLOOPS, BRITISH COLUMBIA 317 SEYMOUR ST.	DESIRABLE / SOUHAITABLE	0	0	8394	0	0	8743
100402	C	KAMLOOPS, BRITISH COLUMBIA MAYFAIR STREET	DESIRABLE / SOUHAITABLE	0	0	8393	0	0	8743
100701	C	KELOWNA, BRITISH COLUMBIA 3333 COLLEGE WAY	DESIRABLE / SOUHAITABLE	0	0	8389	0	0	8743
101003	R	ABBOTSFORD, BRITISH COLUMBIA 32995 BEVAN AVE.	DESIRABLE / SOUHAITABLE	0	0	8502	0	0	8581
101101	R	CHILLIWACK, BRITISH COLUMBIA 46244 AIRPORT ROAD	DESIRABLE / SOUHAITABLE	0	0	8562	0	0	8717
101202	R	PITT MEADOWS, BRITISH COLUMBIA 18477 DEWDNY TRUNK	DESIRABLE / SOUHAITABLE	0	0	8393	0	0	8516
101301	U	LANGLEY, BRITISH COLUMBIA 23752 52ND AVENUE	---	0	0	1430	0	0	1429
101601	R	SQUAMISH, BRITISH COLUMBIA 38075 2ND AVENUE	DESIRABLE / SOUHAITABLE	0	0	8088	0	0	8402
102201	R	TRAIL, BRITISH COLUMBIA BUTLER PARK	DESIRABLE / SOUHAITABLE	24	0	8389	0	0	8742
102301	R	POWELL RIVER, BRITISH COLUMBIA WILDLIFE SANCTUARY	DESIRABLE / SOUHAITABLE	0	0	8390	0	0	8743
102302	C	POWELL RIVER, BRITISH COLUMBIA WILDWOOD MOTORS	DESIRABLE / SOUHAITABLE	0	0	8389	0	0	8743
104301	R	TAYLOR, BRITISH COLUMBIA MCMAHON COMPLEX	DESIRABLE / SOUHAITABLE	0	0	8119	0	0	8454
105301	R	LANGDALE, BRITISH COLUMBIA FORRES ROAD	DESIRABLE / SOUHAITABLE	0	0	8356	0	0	8725
129003	C	YELLOWKNIFE, NORTHWEST TERRITORIES 52ND AVE & 49T STREET	DESIRABLE / SOUHAITABLE	0	0	8222	0	0	8334

CARBON MONOXIDE PARTS PER MILLION		YEAR / ANNÉE 2003				MONOXYDE DE CARBONE PARTIES PAR MILLION			
STATION	TYPE	LOCATION EMPLACEMENT	MOYENNE ANNUELLE	MEANS 1HR > DES	MOYENNES > ACC	TOTAL	MEANS 8HR > DES	MOYENNES > ACC	TOTAL
010102	C	ST. JOHN'S, NEWFOUNDLAND AND LABRADOR 354 WATER STREET	DESIRABLE / SOUHAITABLE	0	0	8760	0	0	8755
010301	C	CORNER BROOK, NEWFOUNDLAND AND LABRADOR BROOK STREET	DESIRABLE / SOUHAITABLE	0	0	8760	0	0	8755
010401	R	MOUNT PEARL, NEWFOUNDLAND AND LABRADOR OLD PLACENTIA ROAD	DESIRABLE / SOUHAITABLE	0	0	8760	0	0	8755
030118	C	HALIFAX, NOVA SCOTIA 1657 BARRINGTON STREET	DESIRABLE / SOUHAITABLE	0	0	8309	0	0	8277
040103	C	FREDERICTON, NEW BRUNSWICK 437 ABERDEEN STREET	DESIRABLE / SOUHAITABLE	0	0	8587	0	0	8596
040206	C	SAINT JOHN, NEW BRUNSWICK 189 PRINCE WILLIAM	DESIRABLE / SOUHAITABLE	0	0	8644	0	0	8652
040302	R	MONCTON, NEW BRUNSWICK 5 THANET STREET	DESIRABLE / SOUHAITABLE	0	0	8548	0	0	8543
050103	R	MONTRÉAL, QUÉBEC 1050 A, BOUL. SAINT-JEAN-BAPTISTE	DESIRABLE / SOUHAITABLE	0	0	8473	0	0	8448
050109	C	MONTRÉAL, QUÉBEC 2495 RUE DUNCAN	DESIRABLE / SOUHAITABLE	0	0	8608	0	0	8612
050110	C	MONTRÉAL, QUÉBEC 11280 BOUL. PIE IX	DESIRABLE / SOUHAITABLE	0	0	8511	0	0	8522
050113	R	MONTRÉAL, QUÉBEC 1160 BOUL PIE IX	DESIRABLE / SOUHAITABLE	0	0	8299	0	0	8650
050115	C	MONTRÉAL, QUÉBEC 1001 BOUL DE MAISONNEUVE OUEST	DESIRABLE / SOUHAITABLE	0	0	8605	0	0	8605
050128	C	MONTRÉAL, QUÉBEC 90-A RUE HERVÉ-SAINT-MARTIN	DESIRABLE / SOUHAITABLE	0	0	8676	0	0	8680
050129	R	MONTRÉAL, QUÉBEC 12400 WILFRID-OUELLETTE	DESIRABLE / SOUHAITABLE	0	0	7194	0	0	7489
050204	R	HULL, QUÉBEC 255 ST-RÉDEMPTEUR, HULL	DESIRABLE / SOUHAITABLE	0	0	7912	0	0	8226
050308	I	QUÉBEC, QUÉBEC 600 RUE DES SABLES	DESIRABLE / SOUHAITABLE	0	0	8140	0	0	8467
054401	A	ST. ANICET, QUÉBEC 1128 DE LA GUERRE	DESIRABLE / SOUHAITABLE	0	0	8068	0	0	8397
054501	U	L' ASSOMPTION, QUÉBEC 801 ST-ÉTIENNE	DESIRABLE / SOUHAITABLE	0	0	8268	0	0	8606
060101	C	OTTAWA, ONTARIO 88 SLATER ST.	DESIRABLE / SOUHAITABLE	0	0	8629	0	0	8688

CARBON MONOXIDE PARTS PER MILLION		YEAR / ANNÉE 2003				MONOXYDE DE CARBONE PARTIES PAR MILLION			
STATION	TYPE	LOCATION EMPLACEMENT	MOYENNE ANNUELLE	MEANS 1HR > DES	MOYENNES > ACC	TOTAL	MEANS 8HR > DES	MOYENNES > ACC	TOTAL
060104	C	OTTAWA, ONTARIO RIDEAU & WURTEMBERG	---	0	0	7225	0	0	7182
060410	R	TORONTO, ONTARIO LAWRENCE & KENNEDY	---	0	0	676	0	0	674
060415	R	TORONTO, ONTARIO QUEENSWAY W & HURONTARIO	DESIRABLE / SOUHAITABLE	0	0	8662	0	0	8665
060424	C	TORONTO, ONTARIO BAY & WELLESLEY	DESIRABLE / SOUHAITABLE	0	0	8198	0	0	8108
060428	R	TORONTO, ONTARIO 525 MAIN ST. N. BRAMPTON	DESIRABLE / SOUHAITABLE	0	0	7924	0	0	7937
060429	R	TORONTO, ONTARIO 185 JUDSON STREET	---	0	0	6596	0	0	6581
060430	C	TORONTO, ONTARIO 125 RESOURCES ROAD	---	0	0	7081	0	0	7076
060512	C	HAMILTON, ONTARIO ELGIN & KELLY	---	0	0	5310	0	0	5302
060607	R	SUDBURY, ONTARIO 100 RAMSEY LAKE RD.	DESIRABLE / SOUHAITABLE	0	0	8358	0	0	8352
060807	R	THUNDER BAY, ONTARIO 615 JAMES STREET SOUTH	DESIRABLE / SOUHAITABLE	0	0	8205	0	0	8194
060903	C	LONDON, ONTARIO 900 HIGHBURY AVENUE	---	0	0	6584	0	0	6566
061104	R	PETERBOROUGH, ONTARIO 10 HOSPITAL DRIVE	DESIRABLE / SOUHAITABLE	0	0	8583	0	0	8593
061502	C	KITCHENER, ONTARIO WEST AVE. & HOMEWOOD	DESIRABLE / SOUHAITABLE	0	0	8682	0	0	8678
061603	R	OAKVILLE, ONTARIO 8TH LINE/GLENASHTON DR.: HALTON RESERVE	---	0	0	5071	0	0	5043
063001	R	BURLINGTON, ONTARIO HWY 2 & NORTH SHORE BLVD.	DESIRABLE / SOUHAITABLE	0	0	8483	0	0	8483
065001	R	BARRIE, ONTARIO 85 PERRY STREET	DESIRABLE / SOUHAITABLE	0	0	8256	0	0	8258
065101	R	NEWMARKET, ONTARIO EAGLE ST. & McCAFFREY RD.	DESIRABLE / SOUHAITABLE	0	0	8191	0	0	8171
065401	C	BELLEVILLE, ONTARIO 2 SIDNEY STREET	DESIRABLE / SOUHAITABLE	0	0	8082	0	0	8079
070118	R	WINNIPEG, MANITOBA JEFFERSON & SCOTIA	DESIRABLE / SOUHAITABLE	0	0	8313	0	0	8641

CARBON MONOXIDE  
PARTS PER MILLION

YEAR / ANNÉE  
2003

MONOXYDE DE CARBONE  
PARTIES PAR MILLION

STATION	TYPE	LOCATION EMPLACEMENT	MOYENNE ANNUELLE	MEANS 1HR MOYENNES			MEANS 8HR MOYENNES		
				> DES	> ACC	TOTAL	> DES	> ACC	TOTAL
070119	C	WINNIPEG, MANITOBA 65 ELLEN STREET	DESIRABLE / SOUHAITABLE	0	0	8312	0	0	8637
080110	C	REGINA, SASKATCHEWAN 2505 11TH AVENUE	DESIRABLE / SOUHAITABLE	0	0	8461	0	0	8483
080211	C	SASKATOON, SASKATCHEWAN 511 1ST AVENUE NORTH	DESIRABLE / SOUHAITABLE	0	0	8448	0	0	8516
090121	I	EDMONTON, ALBERTA 17 STREET & 105 AVENUE	DESIRABLE / SOUHAITABLE	0	0	8648	0	0	8637
090122	R	EDMONTON, ALBERTA 13335 127 ST	DESIRABLE / SOUHAITABLE	0	0	8717	0	0	8699
090130	C	EDMONTON, ALBERTA 10255 - 104TH STREET	DESIRABLE / SOUHAITABLE	0	0	8737	0	0	8739
090218	I	CALGARY, ALBERTA 49 AVENUE & 15TH STREET S.E.	DESIRABLE / SOUHAITABLE	0	0	8576	0	0	8545
090222	R	CALGARY, ALBERTA 39 ST. & 29 AVE. N.W.	DESIRABLE / SOUHAITABLE	0	0	8705	0	0	8679
090227	C	CALGARY, ALBERTA 611-4TH STREET S.W.	DESIRABLE / SOUHAITABLE	0	0	8713	0	0	8679
090302	C	RED DEER, ALBERTA 73 STREET & RIVERSIDE DRIVE	DESIRABLE / SOUHAITABLE	0	0	8739	0	0	8722
090601	R	FORT SASKATCHEWAN, ALBERTA 9209A 96TH AVE	DESIRABLE / SOUHAITABLE	0	0	8730	0	0	8743
100110	R	GVRD-BURNABY, BRITISH COLUMBIA 6400 E. HASTINGS & KENSINGTON BURNABY	DESIRABLE / SOUHAITABLE	0	0	8520	0	0	8624
100111	I	GVRD-PORT MOODY, BRITISH COLUMBIA MOODY & ESPLANADE PORT MOODY	DESIRABLE / SOUHAITABLE	0	0	8509	0	0	8618
100112	C	GVRD-VANCOUVER, BRITISH COLUMBIA ROBSON/HORNBY VANCOUVER	DESIRABLE / SOUHAITABLE	0	0	8593	0	0	8719
100118	R	GVRD-VANCOUVER, BRITISH COLUMBIA 2550 WEST 10TH AVENUE VANCOUVER	DESIRABLE / SOUHAITABLE	0	0	8513	0	0	8638
100119	R	GVRD-BURNABY, BRITISH COLUMBIA 5455 RUMBLE STREET BURNABY	DESIRABLE / SOUHAITABLE	0	0	8583	0	0	8715
100121	R	GVRD-VANCOUVER, BRITISH COLUMBIA 75 RIVERSIDE DR. N. VANCOUVER	DESIRABLE / SOUHAITABLE	0	0	8587	0	0	8726
100127	R	GVRD-SURREY, BRITISH COLUMBIA 19000 & 72ND AVE. SURREY	DESIRABLE / SOUHAITABLE	0	0	8258	0	0	8391
100128	R	GVRD-RICHMOND, BRITISH COLUMBIA WILLIAMS & ARAGON RICHMOND	DESIRABLE / SOUHAITABLE	0	0	8586	0	0	8715

CARBON MONOXIDE  
PARTS PER MILLION

YEAR / ANNÉE  
2003

MONOXYDE DE CARBONE  
PARTIES PAR MILLION

STATION	TYPE	LOCATION EMPLACEMENT	MOYENNE ANNUELLE	MEANS 1HR MOYENNES			MEANS 8HR MOYENNES		
				> DES	> ACC	TOTAL	> DES	> ACC	TOTAL
100132	R	GVRD-VANCOUVER, BRITISH COLUMBIA 16TH ST. & JONES AVE NORTH VAN	DESIRABLE / SOUHAITABLE	0	0	8436	0	0	8558
100134	R	GVRD-RICHMOND, BRITISH COLUMBIA 3153 TEMPLETON STREET RICHMOND	DESIRABLE / SOUHAITABLE	0	0	8377	0	0	8510
100135	R	GVRD-COQUITLAM, BRITISH COLUMBIA 1250 PINETREE WAY COQUITLAM	DESIRABLE / SOUHAITABLE	0	0	8599	0	0	8714
100202	C	PRINCE GEORGE, BRITISH COLUMBIA 1011 4TH AVENUE	DESIRABLE / SOUHAITABLE	0	0	8361	0	0	8672
100304	C	VICTORIA, BRITISH COLUMBIA 923 TOPAZ	DESIRABLE / SOUHAITABLE	0	0	8385	0	0	8717
100402	C	KAMLOOPS, BRITISH COLUMBIA MAYFAIR STREET	DESIRABLE / SOUHAITABLE	0	0	8327	0	0	8658
100701	C	KELOWNA, BRITISH COLUMBIA 3333 COLLEGE WAY	DESIRABLE / SOUHAITABLE	0	0	8387	0	0	8721
101003	R	ABBOTSFORD, BRITISH COLUMBIA 32995 BEVAN AVE.	DESIRABLE / SOUHAITABLE	0	0	8354	0	0	8433
101101	R	CHILLIWACK, BRITISH COLUMBIA 46244 AIRPORT ROAD	DESIRABLE / SOUHAITABLE	0	0	8568	0	0	8703
101202	R	PITT MEADOWS, BRITISH COLUMBIA 18477 DEWDNY TRUNK	DESIRABLE / SOUHAITABLE	0	0	8529	0	0	8663
101301	U	LANGLEY, BRITISH COLUMBIA 23752 52ND AVENUE	DESIRABLE / SOUHAITABLE	0	0	8579	0	0	8704
101401	U	HOPE, BRITISH COLUMBIA 62715 AIRPORT ROAD	DESIRABLE / SOUHAITABLE	0	0	8600	0	0	8733
101501	R	MAPLE RIDGE, BRITISH COLUMBIA 23124 118TH AVENUE	DESIRABLE / SOUHAITABLE	0	0	8449	0	0	8560
102401	R	SMITHERS, BRITISH COLUMBIA 4020 BROADWAY AVENUE	DESIRABLE / SOUHAITABLE	0	0	8385	0	0	8714
119003	C	WHITEHORSE, YUKON 1091 - 1ST AVENUE	DESIRABLE / SOUHAITABLE	0	0	8042	0	0	8078

**NITROGEN DIOXIDE  
PARTS PER BILLION**

**YEAR / ANNÉE  
2003**

**DIOXYDE D'AZOTE  
PARTIES PAR MILLIARD**

STATION	TYPE	LOCATION EMPLACEMENT	MOYENNE ANNUELLE	MEANS 1HR MOYENNES			MEANS 24HR MOYENNES		
				> DES	> ACC	TOTAL	> DES	> ACC	TOTAL
010102	C	ST. JOHN'S, NEWFOUNDLAND AND LABRADOR 354 WATER STREET	DESIRABLE / SOUHAITABLE	---	0	8674	---	0	8743
010301	C	CORNER BROOK, NEWFOUNDLAND AND LABRADOR BROOK STREET	DESIRABLE / SOUHAITABLE	---	0	8413	---	0	8417
010401	R	MOUNT PEARL, NEWFOUNDLAND AND LABRADOR OLD PLACENTIA ROAD	DESIRABLE / SOUHAITABLE	---	0	8675	---	0	8718
031001	U	SABLE ISLAND, NOVA SCOTIA SABLE ISLAND	---	---	0	3488	---	0	3521
040103	C	FREDERICTON, NEW BRUNSWICK 437 ABERDEEN STREET	DESIRABLE / SOUHAITABLE	---	0	8640	---	0	8638
040203	R	SAINT JOHN, NEW BRUNSWICK MOUNTAIN ROAD	DESIRABLE / SOUHAITABLE	---	0	8246	---	0	8257
040206	C	SAINT JOHN, NEW BRUNSWICK 189 PRINCE WILLIAM	DESIRABLE / SOUHAITABLE	---	0	8266	---	0	8248
040302	R	MONCTON, NEW BRUNSWICK 5 THANET STREET	---	---	0	4734	---	0	4695
050102	R	MONTRÉAL, QUÉBEC JARDIN BOTANIQUE	DESIRABLE / SOUHAITABLE	---	0	7878	---	0	7899
050103	R	MONTRÉAL, QUÉBEC 1050 A, BOUL. SAINT-JEAN-BAPTISTE	DESIRABLE / SOUHAITABLE	---	0	8645	---	0	8648
050104	C	MONTRÉAL, QUÉBEC 1125 RUE ONTARIO EST	DESIRABLE / SOUHAITABLE	---	0	8331	---	0	8287
050109	C	MONTRÉAL, QUÉBEC 2495 RUE DUNCAN	DESIRABLE / SOUHAITABLE	---	0	8353	---	0	8373
050110	C	MONTRÉAL, QUÉBEC 11280 BOUL. PIE IX	DESIRABLE / SOUHAITABLE	---	0	8693	---	0	8725
050113	R	MONTRÉAL, QUÉBEC 1160 BOUL PIE IX	DESIRABLE / SOUHAITABLE	---	0	8253	---	0	8557
050115	C	MONTRÉAL, QUÉBEC 1001 BOUL DE MAISONNEUVE OUEST	DESIRABLE / SOUHAITABLE	---	0	8627	---	0	8631
050116	R	MONTRÉAL, QUÉBEC 3161 JOSEPH, VERDUN	---	---	0	6036	---	0	6007
050119	R	MONTRÉAL, QUÉBEC FACE AU 1819 RUE VICTORIA	DESIRABLE / SOUHAITABLE	---	0	8227	---	0	8537
050121	R	MONTRÉAL, QUÉBEC 8361 RUE OCÉANIE - BROSSARD	DESIRABLE / SOUHAITABLE	---	0	8065	---	0	8359
050126	R	MONTRÉAL, QUÉBEC 20965 CHEMIN SAINTE-MARIE	---	---	0	7086	---	0	7035
050128	C	MONTRÉAL, QUÉBEC 90-A RUE HERVÉ-SAINT-MARTIN	DESIRABLE / SOUHAITABLE	---	0	8722	---	0	8721
050204	R	HULL, QUÉBEC 255 ST-RÉDEMPTEUR, HULL	DESIRABLE / SOUHAITABLE	---	0	7942	---	0	8203
050308	I	QUÉBEC, QUÉBEC 600 RUE DES SABLES	DESIRABLE / SOUHAITABLE	---	0	8197	---	0	8455
052601	R	VARENNES, QUÉBEC 4744 MONTÉE BARONIE	DESIRABLE / SOUHAITABLE	---	0	7525	---	0	7765
054703	R	BÉCANCOUR, QUÉBEC 8310 BOUL. BÉCANCOUR	DESIRABLE / SOUHAITABLE	---	0	8114	---	0	8389
055301	A	L'ACADIE, QUÉBEC FERME EXP., 1134 ROUTE 219	DESIRABLE / SOUHAITABLE	---	0	7625	---	0	7841



**NITROGEN DIOXIDE  
PARTS PER BILLION**

**YEAR / ANNÉE  
2003**

**DIOXYDE D'AZOTE  
PARTIES PAR MILLIARD**

STATION	TYPE	LOCATION EMPLACEMENT	MOYENNE ANNUELLE	MEANS 1HR MOYENNES			MEANS 24HR MOYENNES		
				> DES	> ACC	TOTAL	> DES	> ACC	TOTAL
060101	C	OTTAWA, ONTARIO 88 SLATER ST.	---	---	0	7069	---	0	7096
060104	C	OTTAWA, ONTARIO RIDEAU & WURTEMBERG	DESIRABLE / SOUHAITABLE	---	0	8021	---	0	8003
060204	C	WINDSOR, ONTARIO 467 UNIVERSITY AVE. WEST	---	---	0	3415	---	0	3374
060211	R	WINDSOR, ONTARIO COLLEGE & SOUTH ST.	---	---	0	6218	---	0	6210
060410	R	TORONTO, ONTARIO LAWRENCE & KENNEDY	DESIRABLE / SOUHAITABLE	---	0	8570	---	0	8496
060415	R	TORONTO, ONTARIO QUEENSWAY W & HURONTARIO	---	---	0	2075	---	0	2042
060421	C	TORONTO, ONTARIO YONGE ST. & FINCH AVE.	DESIRABLE / SOUHAITABLE	---	0	8480	---	0	8453
060424	C	TORONTO, ONTARIO BAY & WELLESLEY	DESIRABLE / SOUHAITABLE	---	0	8597	---	0	8542
060428	R	TORONTO, ONTARIO 525 MAIN ST. N. BRAMPTON	DESIRABLE / SOUHAITABLE	---	0	8334	---	0	8229
060429	R	TORONTO, ONTARIO 185 JUDSON STREET	DESIRABLE / SOUHAITABLE	---	0	8082	---	0	8015
060430	C	TORONTO, ONTARIO 125 RESOURCES ROAD	---	---	0	7080	---	0	7062
060512	C	HAMILTON, ONTARIO ELGIN & KELLY	DESIRABLE / SOUHAITABLE	---	0	8679	---	0	8662
060513	R	HAMILTON, ONTARIO VICKERS RD. & EAST 18TH. ST.	DESIRABLE / SOUHAITABLE	---	0	8221	---	0	8214
060607	R	SUDBURY, ONTARIO 100 RAMSEY LAKE RD.	DESIRABLE / SOUHAITABLE	---	0	7512	---	0	7488
060707	I	SAULT STE. MARIE, ONTARIO 331 PATRICK ST.	DESIRABLE / SOUHAITABLE	---	0	7849	---	0	7821
060807	R	THUNDER BAY, ONTARIO 615 JAMES STREET SOUTH	DESIRABLE / SOUHAITABLE	---	0	7840	---	0	7808
060903	C	LONDON, ONTARIO 900 Highbury Avenue	---	---	0	3811	---	0	3766
061004	R	SARNIA, ONTARIO FRONT ST. AT C.N. TRACKS	DESIRABLE / SOUHAITABLE	---	0	8347	---	0	8269
061104	R	PETERBOROUGH, ONTARIO 10 HOSPITAL DRIVE	DESIRABLE / SOUHAITABLE	---	0	8700	---	0	8702
061502	C	KITCHENER, ONTARIO WEST AVE. & HOMEWOOD	---	---	0	3483	---	0	3480
061603	R	OAKVILLE, ONTARIO 8TH LINE/GLENASHTON DR.; HALTON RESERVE	---	---	0	5085	---	0	5049
061701	R	OSHAWA, ONTARIO RITSON RD. & OLIVE AVE.	DESIRABLE / SOUHAITABLE	---	0	8536	---	0	8530
061802	R	GUELPH, ONTARIO 70 DIVISION STREET; EXHIBITION PARK	---	---	0	2309	---	0	2293
062601	A	SIMCOE, ONTARIO EXPERIMENTAL FARM	---	---	0	2863	---	0	2853
063001	R	BURLINGTON, ONTARIO HWY 2 & NORTH SHORE BLVD.	DESIRABLE / SOUHAITABLE	---	0	7036	---	0	6580

**NITROGEN DIOXIDE  
PARTS PER BILLION**

**YEAR / ANNÉE  
2003**

**DIOXYDE D'AZOTE  
PARTIES PAR MILLIARD**

STATION	TYPE	LOCATION EMPLACEMENT	MOYENNE ANNUELLE	MEANS 1HR MOYENNES			MEANS 24HR MOYENNES		
				> DES	> ACC	TOTAL	> DES	> ACC	TOTAL
065001	R	BARRIE, ONTARIO 85 PERRY STREET	DESIRABLE / SOUHAITABLE	---	0	8472	---	0	8420
065101	R	NEWMARKET, ONTARIO EAGLE ST. & McCAFFREY RD.	DESIRABLE / SOUHAITABLE	---	0	8545	---	0	8522
065401	C	BELLEVILLE, ONTARIO 2 SIDNEY STREET	DESIRABLE / SOUHAITABLE	---	0	8664	---	0	8636
070118	R	WINNIPEG, MANITOBA JEFFERSON & SCOTIA	DESIRABLE / SOUHAITABLE	---	0	8327	---	0	8725
070119	C	WINNIPEG, MANITOBA 65 ELLEN STREET	DESIRABLE / SOUHAITABLE	---	0	8306	---	0	8664
070203	R	BRANDON, MANITOBA 1430 VICTORIA AVENUE EAST	DESIRABLE / SOUHAITABLE	---	0	8301	---	0	8669
080110	C	REGINA, SASKATCHEWAN 2505 11TH AVENUE	DESIRABLE / SOUHAITABLE	---	0	8685	---	0	8697
080211	C	SASKATOON, SASKATCHEWAN 511 1ST AVENUE NORTH	DESIRABLE / SOUHAITABLE	---	0	8596	---	0	8665
090121	I	EDMONTON, ALBERTA 17 STREET & 105 AVENUE	DESIRABLE / SOUHAITABLE	---	0	8619	---	0	8644
090122	R	EDMONTON, ALBERTA 13335 127 ST	DESIRABLE / SOUHAITABLE	---	0	8712	---	0	8743
090130	C	EDMONTON, ALBERTA 10255 - 104TH STREET	DESIRABLE / SOUHAITABLE	---	0	8671	---	0	8686
090218	I	CALGARY, ALBERTA 49 AVENUE & 15TH STREET S.E.	DESIRABLE / SOUHAITABLE	---	0	8693	---	0	8743
090222	R	CALGARY, ALBERTA 39 ST. & 29 AVE. N.W.	DESIRABLE / SOUHAITABLE	---	0	8690	---	0	8743
090227	C	CALGARY, ALBERTA 611-4TH STREET S.W.	DESIRABLE / SOUHAITABLE	---	0	8692	---	0	8743
090302	C	RED DEER, ALBERTA 73 STREET & RIVERSIDE DRIVE	DESIRABLE / SOUHAITABLE	---	0	8734	---	0	8743
090601	R	FORT SASKATCHEWAN, ALBERTA 9209A 96TH AVE	DESIRABLE / SOUHAITABLE	---	0	8601	---	0	8579
090702	R	FORT MCMURRAY, ALBERTA TIMBERLEA SUBDIVISION	DESIRABLE / SOUHAITABLE	---	0	8232	---	0	8432
090801	R	FORT MACKAY, ALBERTA MAIN STREET	DESIRABLE / SOUHAITABLE	---	0	8168	---	0	8296
091201	F	HIGHTOWER RIDGE, ALBERTA SE 11 54 2 W6	DESIRABLE / SOUHAITABLE	---	0	8289	---	0	8493
091301	A	TOMAHAWK, ALBERTA SE 2 51 6 W5	DESIRABLE / SOUHAITABLE	---	0	8004	---	0	8202
091401	A	VIOLET GROVE, ALBERTA SE 17 48 08 W5	DESIRABLE / SOUHAITABLE	---	0	7892	---	0	8113
091501	A	BEAVERLODGE, ALBERTA BEAVERLODGE RESEARCH FARM	DESIRABLE / SOUHAITABLE	---	0	8717	---	0	8693
091601	A	CARROT CREEK, ALBERTA SE 31 53 13 W5	DESIRABLE / SOUHAITABLE	---	0	8287	---	0	8525
091701	F	STEEPER, ALBERTA NE 12 48 22 W5	---	---	0	5403	---	0	5561
091801	U	FORT CHIPEWYAN, ALBERTA FORT CHIPEWYAN	DESIRABLE / SOUHAITABLE	---	0	8230	---	0	8419

**NITROGEN DIOXIDE  
PARTS PER BILLION**

**YEAR / ANNÉE  
2003**

**DIOXYDE D'AZOTE  
PARTIES PAR MILLIARD**

STATION	TYPE	LOCATION EMPLACEMENT	MOYENNE ANNUELLE	MEANS 1HR MOYENNES			MEANS 24HR MOYENNES		
				> DES	> ACC	TOTAL	> DES	> ACC	TOTAL
091901	A	CAROLINE, ALBERTA 16-30-034-5 W5	DESIRABLE / SOUHAITABLE	---	0	8250	---	0	8461
100110	R	GVRD-BURNABY, BRITISH COLUMBIA 6400 E. HASTINGS & KENSINGTON BURNABY	DESIRABLE / SOUHAITABLE	---	0	8509	---	0	8572
100111	I	GVRD-PORT MOODY, BRITISH COLUMBIA MOODY & ESPLANADE PORT MOODY	DESIRABLE / SOUHAITABLE	---	0	8462	---	0	8471
100112	C	GVRD-VANCOUVER, BRITISH COLUMBIA ROBSON/HORNBY VANCOUVER	DESIRABLE / SOUHAITABLE	---	0	8588	---	0	8701
100118	R	GVRD-VANCOUVER, BRITISH COLUMBIA 2550 WEST 10TH AVENUE VANCOUVER	DESIRABLE / SOUHAITABLE	---	0	8360	---	0	8455
100119	R	GVRD-BURNABY, BRITISH COLUMBIA 5455 RUMBLE STREET BURNABY	DESIRABLE / SOUHAITABLE	---	0	8578	---	0	8683
100121	R	GVRD-VANCOUVER, BRITISH COLUMBIA 75 RIVERSIDE DR. N. VANCOUVER	DESIRABLE / SOUHAITABLE	---	0	8582	---	0	8701
100125	R	GVRD-DELTA, BRITISH COLUMBIA 8544 116TH AVE. DELTA	DESIRABLE / SOUHAITABLE	---	0	8566	---	0	8645
100126	R	GVRD-BURNABY, BRITISH COLUMBIA RING ROAD BURNABY	---	---	0	2473	---	0	2486
100127	R	GVRD-SURREY, BRITISH COLUMBIA 19000 & 72ND AVE. SURREY	DESIRABLE / SOUHAITABLE	---	0	8226	---	0	8306
100128	R	GVRD-RICHMOND, BRITISH COLUMBIA WILLIAMS & ARAGON RICHMOND	DESIRABLE / SOUHAITABLE	---	0	8551	---	0	8669
100132	R	GVRD-VANCOUVER, BRITISH COLUMBIA 16TH ST. & JONES AVE NORTH VAN	DESIRABLE / SOUHAITABLE	---	0	8362	---	0	8456
100134	R	GVRD-RICHMOND, BRITISH COLUMBIA 3153 TEMPLETON STREET RICHMOND	DESIRABLE / SOUHAITABLE	---	0	8328	---	0	8374
100135	R	GVRD-COQUITLAM, BRITISH COLUMBIA 1250 PINETREE WAY COQUITLAM	DESIRABLE / SOUHAITABLE	---	0	8478	---	0	8577
100202	C	PRINCE GEORGE, BRITISH COLUMBIA 1011 4TH AVENUE	DESIRABLE / SOUHAITABLE	---	0	8297	---	0	8559
100304	C	VICTORIA, BRITISH COLUMBIA 923 TOPAZ	DESIRABLE / SOUHAITABLE	---	0	8267	---	0	8590
100307	R	VICTORIA, BRITISH COLUMBIA 2005 SOOKE ROAD	DESIRABLE / SOUHAITABLE	---	0	8365	---	0	8713
100402	C	KAMLOOPS, BRITISH COLUMBIA MAYFAIR STREET	DESIRABLE / SOUHAITABLE	---	0	7942	---	0	8250
100701	C	KELOWNA, BRITISH COLUMBIA 3333 COLLEGE WAY	DESIRABLE / SOUHAITABLE	---	0	8385	---	0	8743
101003	R	ABBOTSFORD, BRITISH COLUMBIA 32995 BEVAN AVE.	DESIRABLE / SOUHAITABLE	---	0	8487	---	0	8560
101004	R	ABBOTSFORD, BRITISH COLUMBIA 31790 WALMSLEY AVENUE	---	---	0	790	---	0	784
101101	R	CHILLIWACK, BRITISH COLUMBIA 46244 AIRPORT ROAD	DESIRABLE / SOUHAITABLE	---	0	8550	---	0	8722
101202	R	PITT MEADOWS, BRITISH COLUMBIA 18477 DEWDNY TRUNK	DESIRABLE / SOUHAITABLE	---	0	8528	---	0	8655
101301	U	LANGLEY, BRITISH COLUMBIA 23752 52ND AVENUE	DESIRABLE / SOUHAITABLE	---	0	8571	---	0	8688
101401	U	HOPE, BRITISH COLUMBIA 62715 AIRPORT ROAD	DESIRABLE / SOUHAITABLE	---	0	8570	---	0	8706

**NITROGEN DIOXIDE  
PARTS PER BILLION**

**YEAR / ANNÉE  
2003**

**DIOXYDE D'AZOTE  
PARTIES PAR MILLIARD**

STATION	TYPE	LOCATION EMPLACEMENT	MOYENNE ANNUELLE	MEANS 1HR MOYENNES			MEANS 24HR MOYENNES		
				> DES	> ACC	TOTAL	> DES	> ACC	TOTAL
101501	R	MAPLE RIDGE, BRITISH COLUMBIA 23124 118TH AVENUE	DESIRABLE / SOUHAITABLE	---	0	8581	---	0	8710
101701	R	QUESNEL, BRITISH COLUMBIA 585 CALLANAN STREET	---	---	0	6879	---	0	7152
102301	R	POWELL RIVER, BRITISH COLUMBIA WILDLIFE SANCTUARY	DESIRABLE / SOUHAITABLE	---	0	8384	---	0	8743
102401	R	SMITHERS, BRITISH COLUMBIA 4020 BROADWAY AVENUE	DESIRABLE / SOUHAITABLE	---	0	8023	---	0	8283
102801	R	CAMPBELL RIVER, BRITISH COLUMBIA ADJACENT TO 660 WESTMERE	DESIRABLE / SOUHAITABLE	---	0	8389	---	0	8743
104003	R	VERNON, BRITISH COLUMBIA 2704 HIGHWAY 6	DESIRABLE / SOUHAITABLE	---	0	8397	---	0	8725
105001	R	WHISTLER, BRITISH COLUMBIA MEADOW PARK	---	---	0	4091	---	0	4240
105301	R	LANGDALE, BRITISH COLUMBIA FORRES ROAD	DESIRABLE / SOUHAITABLE	---	0	8348	---	0	8707
119003	C	WHITEHORSE, YUKON 1091 - 1ST AVENUE	DESIRABLE / SOUHAITABLE	---	0	8288	---	0	8290
129003	C	YELLOWKNIFE, NORTHWEST TERRITORIES 52ND AVE & 49T STREET	---	---	0	1319	---	0	1313

OZONE PARTS PER BILLION		YEAR / ANNÉE 2003					OZONE PARTIES PAR MILLIARD		
STATION	TYPE	LOCATION EMPLACEMENT	MOYENNE ANNUELLE	MEANS > DES	IHR > ACC	MOYENNES TOTAL	> DES	> ACC	TOTAL
010102	C	ST. JOHN'S, NEWFOUNDLAND AND LABRADOR 354 WATER STREET	---	14	0	8643	---	---	---
010301	C	CORNER BROOK, NEWFOUNDLAND AND LABRADOR BROOK STREET	---	48	0	7207	---	---	---
010401	R	MOUNT PEARL, NEWFOUNDLAND AND LABRADOR OLD PLACENTIA ROAD	---	60	0	8696	---	---	---
030118	C	HALIFAX, NOVA SCOTIA 1657 BARRINGTON STREET	---	33	0	8618	---	---	---
030310	C	SYDNEY, NOVA SCOTIA 71 WELTON STREET	---	9	0	8529	---	---	---
030501	U	KEJIMKUJIK, NOVA SCOTIA NATIONAL PARK	---	383	4	8451	---	---	---
030701	U	AYLESFORD MOUNTAIN, NOVA SCOTIA MOUNTAIN BROW ROAD, KINGS COUNTY	---	591	9	8192	---	---	---
030801	U	YARMOUTH, NOVA SCOTIA YARMOUTH WEATHER OFFICE, DAYTON	---	225	3	8751	---	---	---
030901	R	PICTOU, NOVA SCOTIA 91 BEACHES ROAD	---	84	0	8624	---	---	---
031001	U	SABLE ISLAND, NOVA SCOTIA SABLE ISLAND	---	43	0	1161	---	---	---
031101	A	KENTVILLE, NOVA SCOTIA 32 MAIN STREET	---	119	1	8430	---	---	---
040103	C	FREDERICTON, NEW BRUNSWICK 437 ABERDEEN STREET	---	104	0	8597	---	---	---
040203	R	SAINT JOHN, NEW BRUNSWICK MOUNTAIN ROAD	---	97	0	8716	---	---	---
040206	C	SAINT JOHN, NEW BRUNSWICK 189 PRINCE WILLIAM	---	64	0	8705	---	---	---
040207	R	SAINT JOHN, NEW BRUNSWICK 476 LANCASTER AVENUE W.	---	172	0	7753	---	---	---
040302	R	MONCTON, NEW BRUNSWICK 5 THANET STREET	---	121	2	7932	---	---	---
040401	U	FUNDY NAT. PARK, NEW BRUNSWICK HASTINGS TOWER	---	481	30	4515	---	---	---
040501	U	POINT LEPREAU, NEW BRUNSWICK RECREATION AREA	---	107	0	8329	---	---	---
040601	U	BLISSVILLE, NEW BRUNSWICK AIRPORT ROAD	---	82	2	8741	---	---	---

OZONE PARTS PER BILLION		YEAR / ANNÉE 2003					OZONE PARTIES PAR MILLIARD		
STATION	TYPE	LOCATION EMPLACEMENT	MOYENNE ANNUELLE	MEANS > DES	IHR > ACC	MOYENNES TOTAL	> DES	> ACC	TOTAL
040701	U	NORTON, NEW BRUNSWICK 308 HWY 124	---	238	1	8748	---	---	---
040801	U	CANTERBURY, NEW BRUNSWICK 487 ROUTE 122	---	254	0	8745	---	---	---
040901	U	ST. ANDREWS, NEW BRUNSWICK BRANDY COVE ROAD	---	289	0	8739	---	---	---
041001	U	CAMPOBELLO ISLAND, NEW BRUNSWICK CAMPOBELLO ISLAND	---	207	0	4188	---	---	---
041101	U	ST. LEONARD, NEW BRUNSWICK 312 CH L'AEROPORT	---	309	0	8749	---	---	---
041201	U	LOWER NEWCASTLE, NEW BRUNSWICK 55 ROUTE 11 HWY	---	211	0	8375	---	---	---
050102	R	MONTRÉAL, QUÉBEC JARDIN BOTANIQUE	---	253	5	8670	---	---	---
050103	R	MONTRÉAL, QUÉBEC 1050 A, BOUL. SAINT-JEAN-BAPTISTE	---	282	10	8676	---	---	---
050104	C	MONTRÉAL, QUÉBEC 1125 RUE ONTARIO EST	---	257	13	8629	---	---	---
050109	C	MONTRÉAL, QUÉBEC 2495 RUE DUNCAN	---	167	4	8659	---	---	---
050110	C	MONTRÉAL, QUÉBEC 11280 BOUL. PIE IX	---	331	16	8627	---	---	---
050113	R	MONTRÉAL, QUÉBEC 1160 BOUL PIE IX	---	325	17	8293	---	---	---
050115	C	MONTRÉAL, QUÉBEC 1001 BOUL DE MAISONNEUVE OUEST	---	60	0	8725	---	---	---
050116	R	MONTRÉAL, QUÉBEC 3161 JOSEPH. VERDUN	---	339	9	8606	---	---	---
050119	R	MONTRÉAL, QUÉBEC FACE AU 1819 RUE VICTORIA	---	297	14	8365	---	---	---
050121	R	MONTRÉAL, QUÉBEC 8361 RUE OCÉANIE - BROSSARD	---	415	20	8367	---	---	---
050126	R	MONTRÉAL, QUÉBEC 20965 CHEMIN SAINTE-MARIE	---	400	11	8708	---	---	---
050128	C	MONTRÉAL, QUÉBEC 90-A RUE HERVÉ-SAINT-MARTIN	---	382	9	6501	---	---	---
050129	R	MONTRÉAL, QUÉBEC 12400 WILFRID-OUELLETTE	---	449	24	8689	---	---	---

OZONE PARTS PER BILLION		YEAR / ANNÉE 2003					OZONE PARTIES PAR MILLIARD		
STATION	TYPE	LOCATION EMPLACEMENT	MOYENNE ANNUELLE	MEANS > DES	IHR > ACC	MOYENNES TOTAL	> DES	> ACC	TOTAL
050204	R	HULL, QUÉBEC 255 ST-RÉDEMPTEUR, HULL	---	308	12	7927	---	---	---
050308	I	QUÉBEC, QUÉBEC 600 RUE DES SABLES	---	115	1	8204	---	---	---
050309	I	QUÉBEC, QUÉBEC 1352 RANG ST-ANGE, STE-FOY	---	197	2	8375	---	---	---
050310	R	QUÉBEC, QUÉBEC 1150 BOUL. RENÉ-LÉVESQUE O.	---	160	0	8329	---	---	---
050404	A	SHERBROOKE, QUÉBEC 655, RUE PAPINEAU	---	8	0	2256	---	---	---
050504	R	SAGUENAY, QUEBEC 789 BOUL DES ÉTUDIANTS, CHICOUTIMI	---	107	4	8374	---	---	---
050604	R	ROUYN, QUÉBEC 1570 RUE PARADIS	---	0	0	1402	---	---	---
050801	R	TROIS-RIVIÈRES, QUÉBEC FACE AU 678 RUE HART	---	162	13	8378	---	---	---
051501	A	ST. ZÉPHIRIN, QUÉBEC 701 RANG SAINT-MICHEL	---	286	20	8218	---	---	---
052001	F	CHARETTE, QUÉBEC AU NORD DU 170 2E RANG	---	181	9	8327	---	---	---
052201	A	SAINT-SIMON, QUÉBEC DERRIÈRE LE 83, 4E RANG EST	---	208	2	8255	---	---	---
052301	F	SAINT-FAUSTIN, QUÉBEC CHEMIN DU LAC (CARIBOU)	---	410	13	8201	---	---	---
052401	F	LA PÊCHE, QUÉBEC LAC PHILIPPE - MASHAM	---	376	16	8158	---	---	---
052601	R	VARENNES, QUÉBEC 4744 MONTÉE BARONIE	---	278	10	8175	---	---	---
053201	F	LA DORÉ, QUÉBEC ROUTE 167- LA DORÉ	---	156	0	8349	---	---	---
053301	A	DESCHAMBAULT, QUÉBEC 334, 3 E RANG - DESHAMBAULT	---	173	10	7910	---	---	---
053401	A	STE-CATH DE-LA-J-CARTIER, QUÉBEC FACE AU 56 LAURIER	---	116	0	8245	---	---	---
053501	A	SAINT-FRANÇOIS, QUÉBEC FACE AU 198, ROYALE ÎLE D'ORLÉANS	---	179	1	8295	---	---	---
053601	F	N.-D.-DU-ROSAIRE, QUÉBEC RANG ST-LOUIS	---	266	0	8243	---	---	---

OZONE PARTS PER BILLION		YEAR / ANNÉE 2003					OZONE PARTIES PAR MILLIARD		
STATION	TYPE	LOCATION EMPLACEMENT	MOYENNE ANNUELLE	MEANS > DES	IHR > ACC	MOYENNES TOTAL	> DES	> ACC	TOTAL
053701	F	ST-HILAIRE-DE-DORSET, QUÉBEC RANG DORSET	---	492	0	8344	---	---	---
053801	A	TINGWICK, QUÉBEC CHEMIN RADAR ET WARWICK	---	417	3	8325	---	---	---
053901	F	LAC-ÉDOUARD, QUÉBEC DERRIÈRE L'HÔPITAL VILLAGE	---	143	7	8339	---	---	---
054401	A	ST. ANICET, QUÉBEC 1128 DE LA GUERRE	---	548	34	8214	---	---	---
054501	U	L' ASSOMPTION, QUÉBEC 801 ST-ÉTIENNE	---	226	7	8241	---	---	---
054801	F	STUKELY-SUD, QUÉBEC CHEMIN MONTBEL	---	519	1	7998	---	---	---
054901	F	LA PATRIE, QUÉBEC RANG PETIT CANADA OUEST	---	401	1	8286	---	---	---
055001	F	MT-SAINT-MICHEL, QUÉBEC 215 4 IÈME RANG GRAVEL	---	138	0	8217	---	---	---
055201	A	LEMIEUX, QUÉBEC CRANBERRY FARM	---	106	1	8255	---	---	---
055301	A	L'ACADIE, QUÉBEC FERME EXP., 1134 ROUTE 219	---	330	7	7963	---	---	---
060101	C	OTTAWA, ONTARIO 88 SLATER ST.	---	48	0	8625	---	---	---
060104	C	OTTAWA, ONTARIO RIDEAU & WURTEMBERG	---	347	14	8102	---	---	---
060204	C	WINDSOR, ONTARIO 467 UNIVERSITY AVE. WEST	---	572	50	8524	---	---	---
060211	R	WINDSOR, ONTARIO COLLEGE & SOUTH ST.	---	661	85	8618	---	---	---
060302	R	KINGSTON, ONTARIO 133 DALTON AVENUE	---	435	35	8698	---	---	---
060410	R	TORONTO, ONTARIO LAWRENCE & KENNEDY	---	371	38	8642	---	---	---
060415	R	TORONTO, ONTARIO QUEENSWAY W & HURONTARIO	---	529	57	8526	---	---	---
060421	C	TORONTO, ONTARIO YONGE ST. & FINCH AVE.	---	388	39	8610	---	---	---
060424	C	TORONTO, ONTARIO BAY & WELLESLEY	---	479	59	8679	---	---	---



OZONE PARTS PER BILLION		YEAR / ANNÉE 2003				OZONE PARTIES PAR MILLIARD			
STATION	TYPE	LOCATION EMPLACEMENT	MOYENNE ANNUELLE	MEANS > DES	IHR > ACC	MOYENNES TOTAL	> DES	> ACC	TOTAL
060428	R	TORONTO, ONTARIO 525 MAIN ST. N. BRAMPTON	---	520	65	8698	---	---	---
060429	R	TORONTO, ONTARIO 185 JUDSON STREET	---	230	9	8296	---	---	---
060430	C	TORONTO, ONTARIO 125 RESOURCES ROAD	---	327	36	8541	---	---	---
060512	C	HAMILTON, ONTARIO ELGIN & KELLY	---	432	34	8675	---	---	---
060513	R	HAMILTON, ONTARIO VICKERS RD. & EAST 18TH. ST.	---	729	74	8579	---	---	---
060607	R	SUDBURY, ONTARIO 100 RAMSEY LAKE RD.	---	407	16	8627	---	---	---
060707	I	SAULT STE. MARIE, ONTARIO 331 PATRICK ST.	---	366	2	7607	---	---	---
060807	R	THUNDER BAY, ONTARIO 615 JAMES STREET SOUTH	---	226	0	8124	---	---	---
060903	C	LONDON, ONTARIO 900 HIGHBURY AVENUE	---	653	36	8349	---	---	---
061004	R	SARNIA, ONTARIO FRONT ST. AT C.N. TRACKS	---	378	28	8419	---	---	---
061104	R	PETERBOROUGH, ONTARIO 10 HOSPITAL DRIVE	---	600	54	8632	---	---	---
061201	R	CORNWALL, ONTARIO BEDFORD & THIRD ST.	---	476	35	8601	---	---	---
061302	C	ST. CATHARINES, ONTARIO ARGYLE CRESCENT	---	617	51	8568	---	---	---
061502	C	KITCHENER, ONTARIO WEST AVE. & HOMEWOOD	---	711	58	8674	---	---	---
061603	R	OAKVILLE, ONTARIO 8TH LINE/GLENASHTON DR.; HALTON RESERVE	---	582	71	5068	---	---	---
061701	R	OSHAWA, ONTARIO RITSON RD. & OLIVE AVE.	---	276	37	8697	---	---	---
061802	R	GUELPH, ONTARIO 70 DIVISION STREET; EXHIBITION PARK	---	398	34	8474	---	---	---
062001	R	NORTH BAY, ONTARIO CHIPPEWA ST.	---	441	20	8462	---	---	---
062201	A	MERLIN, ONTARIO MOE WATER PUMP STN.	---	765	80	8629	---	---	---

OZONE PARTS PER BILLION		YEAR / ANNÉE 2003				OZONE PARTIES PAR MILLIARD			
STATION	TYPE	LOCATION EMPLACEMENT	MOYENNE ANNUELLE	MEANS > DES	1HR > ACC	MOYENNES TOTAL	> DES	> ACC	TOTAL
062501	U	TIVERTON, ONTARIO BRUCE NUCLEAR VISITOR CTR	---	788	63	8451	---	---	---
062601	A	SIMCOE, ONTARIO EXPERIMENTAL FARM	---	1066	108	8463	---	---	---
063001	R	BURLINGTON, ONTARIO HWY 2 & NORTH SHORE BLVD.	---	432	31	8648	---	---	---
063201	R	STOUFFVILLE, ONTARIO HWY 47 & HWY 48	---	557	55	8649	---	---	---
063301	F	DORSET, ONTARIO HWY 117 & PAINT LAKE ROAD	---	482	7	8234	---	---	---
063701	U	GRAND BEND, ONTARIO HWY 21 & COUNTY RD 83	---	504	35	8518	---	---	---
064001	F	ELA, ONTARIO EXP. LAKES AREA	---	275	0	8511	---	---	---
064101	F	ALGOMA, ONTARIO ALGOMA	---	531	24	8593	---	---	---
064401	A	EGBERT, ONTARIO EGBERT	---	337	11	8684	---	---	---
065001	R	BARRIE, ONTARIO 85 PERRY STREET	---	346	17	8589	---	---	---
065101	R	NEWMARKET, ONTARIO EAGLE ST. & McCAFFREY RD.	---	595	48	8600	---	---	---
065201	R	PARRY SOUND, ONTARIO 7 BAY STREET	---	626	51	6453	---	---	---
065301	C	PORT STANLEY, ONTARIO 43665 DEXTER LINE	---	1190	131	8538	---	---	---
065401	C	BELLEVILLE, ONTARIO 2 SIDNEY STREET	---	856	92	8673	---	---	---
070118	R	WINNIPEG, MANITOBA JEFFERSON & SCOTIA	---	206	0	8337	---	---	---
070119	C	WINNIPEG, MANITOBA 65 ELLEN STREET	---	97	0	8311	---	---	---
070203	R	BRANDON, MANITOBA 1430 VICTORIA AVENUE EAST	---	288	1	8299	---	---	---
080110	C	REGINA, SASKATCHEWAN 2505 11TH AVENUE	---	266	7	8682	---	---	---
080211	C	SASKATOON, SASKATCHEWAN 511 1ST AVENUE NORTH	---	10	0	8593	---	---	---

OZONE PARTS PER BILLION		YEAR / ANNÉE 2003					OZONE PARTIES PAR MILLIARD		
STATION	TYPE	LOCATION EMPLACEMENT	MOYENNE ANNUELLE	MEANS > DES	IHR > ACC	MOYENNES TOTAL	> DES	> ACC	TOTAL
080901	A	BRATT'S LAKE, SASKATCHEWAN RADIATION OBSERVATORY	---	411	0	8701	---	---	---
090121	I	EDMONTON, ALBERTA 17 STREET & 105 AVENUE	---	232	1	8688	---	---	---
090122	R	EDMONTON, ALBERTA 13335 127 ST	---	302	4	8711	---	---	---
090130	C	EDMONTON, ALBERTA 10255 - 104TH STREET	---	58	0	8733	---	---	---
090218	I	CALGARY, ALBERTA 49 AVENUE & 15TH STREET S.E.	---	66	0	8592	---	---	---
090222	R	CALGARY, ALBERTA 39 ST. & 29 AVE. N.W.	---	325	1	8656	---	---	---
090227	C	CALGARY, ALBERTA 611-4TH STREET S.W.	---	86	0	8720	---	---	---
090302	C	RED DEER, ALBERTA 73 STREET & RIVERSIDE DRIVE	---	374	4	8736	---	---	---
090601	R	FORT SASKATCHEWAN, ALBERTA 9209A 96TH AVE	---	114	3	8732	---	---	---
090702	R	FORT MCMURRAY, ALBERTA TIMBERLEA SUBDIVISION	---	77	0	8266	---	---	---
090801	R	FORT MACKAY, ALBERTA MAIN STREET	---	181	1	8282	---	---	---
091001	U	ESTHER, ALBERTA ESTHER	---	685	5	8418	---	---	---
091201	F	HIGHTOWER RIDGE, ALBERTA SE 11 54 2 W6	---	1070	0	8303	---	---	---
091301	A	TOMAHAWK, ALBERTA SE 2 51 6 W5	---	496	2	8023	---	---	---
091401	A	VIOLET GROVE, ALBERTA SE 17 48 08 W5	---	537	0	8314	---	---	---
091501	A	BEAVERLODGE, ALBERTA BEAVERLODGE RESEARCH FARM	---	89	0	8626	---	---	---
091601	A	CARROT CREEK, ALBERTA SE 31 53 13 W5	---	590	0	8317	---	---	---
091701	F	STEEPER, ALBERTA NE 12 48 22 W5	---	1055	0	5411	---	---	---
091801	U	FORT CHIPEWYAN, ALBERTA FORT CHIPEWYAN	---	97	0	8287	---	---	---

OZONE PARTS PER BILLION		YEAR / ANNÉE 2003					OZONE PARTIES PAR MILLIARD		
STATION	TYPE	LOCATION EMPLACEMENT	MOYENNE ANNUELLE	MEANS 1HR > DES	MOYENNES > ACC	TOTAL	> DES	> ACC	TOTAL
091901	A	CAROLINE, ALBERTA 16-30-034-5 W5	---	642	4	8277	---	---	---
100110	R	GVRD-BURNABY, BRITISH COLUMBIA 6400 E. HASTINGS & KENSINGTON BURNABY	---	9	0	8489	---	---	---
100111	I	GVRD-PORT MOODY, BRITISH COLUMBIA MOODY & ESPLANADE PORT MOODY	---	26	0	8241	---	---	---
100112	C	GVRD-VANCOUVER, BRITISH COLUMBIA ROBSON/HORNBY VANCOUVER	---	1	0	8590	---	---	---
100118	R	GVRD-VANCOUVER, BRITISH COLUMBIA 2550 WEST 10TH AVENUE VANCOUVER	---	16	0	8426	---	---	---
100119	R	GVRD-BURNABY, BRITISH COLUMBIA 5455 RUMBLE STREET BURNABY	---	4	0	8586	---	---	---
100121	R	GVRD-VANCOUVER, BRITISH COLUMBIA 75 RIVERSIDE DR. N. VANCOUVER	---	5	0	8579	---	---	---
100125	R	GVRD-DELTA, BRITISH COLUMBIA 8544 116TH AVE. DELTA	---	15	0	8528	---	---	---
100126	R	GVRD-BURNABY, BRITISH COLUMBIA RING ROAD BURNABY	---	0	0	2474	---	---	---
100127	R	GVRD-SURREY, BRITISH COLUMBIA 19000 & 72ND AVE. SURREY	---	44	0	8280	---	---	---
100128	R	GVRD-RICHMOND, BRITISH COLUMBIA WILLIAMS & ARAGON RICHMOND	---	29	0	8586	---	---	---
100131	U	GVRD-VANCOUVER, BRITISH COLUMBIA SEYMOR FALLS NORTH VANCOUVER	---	14	0	4348	---	---	---
100132	R	GVRD-VANCOUVER, BRITISH COLUMBIA 16TH ST. & JONES AVE NORTH VAN	---	22	0	8436	---	---	---
100134	R	GVRD-RICHMOND, BRITISH COLUMBIA 3153 TEMPLETON STREET RICHMOND	---	22	0	8493	---	---	---
100135	R	GVRD-COQUITLAM, BRITISH COLUMBIA 1250 PINETREE WAY COQUITLAM	---	32	0	7382	---	---	---
100202	C	PRINCE GEORGE, BRITISH COLUMBIA 1011 4TH AVENUE	---	88	0	8351	---	---	---
100304	C	VICTORIA, BRITISH COLUMBIA 923 TOPAZ	---	14	0	8203	---	---	---
100307	R	VICTORIA, BRITISH COLUMBIA 2005 SOOKE ROAD	---	44	0	7906	---	---	---
100402	C	KAMLOOPS, BRITISH COLUMBIA MAYFAIR STREET	---	222	6	7687	---	---	---

OZONE PARTS PER BILLION		YEAR / ANNÉE 2003					OZONE PARTIES PAR MILLIARD		
STATION	TYPE	LOCATION EMPLACEMENT	MOYENNE ANNUELLE	MEANS > DES	IHR > ACC	MOYENNES TOTAL	> DES	> ACC	TOTAL
100701	C	KELOWNA, BRITISH COLUMBIA 3333 COLLEGE WAY	---	197	4	8378	---	---	---
101003	R	ABBOTSFORD, BRITISH COLUMBIA 32995 BEVAN AVE.	---	102	0	8507	---	---	---
101101	R	CHILLIWACK, BRITISH COLUMBIA 46244 AIRPORT ROAD	---	129	2	8562	---	---	---
101202	R	PITT MEADOWS, BRITISH COLUMBIA 18477 DEWDNY TRUNK	---	37	0	8522	---	---	---
101301	U	LANGLEY, BRITISH COLUMBIA 23752 52ND AVENUE	---	102	0	8586	---	---	---
101401	U	HOPE, BRITISH COLUMBIA 62715 AIRPORT ROAD	---	226	9	8589	---	---	---
101501	R	MAPLE RIDGE, BRITISH COLUMBIA 23124 118TH AVENUE	---	100	0	8597	---	---	---
101601	R	SQUAMISH, BRITISH COLUMBIA 38075 2ND AVENUE	---	169	19	8058	---	---	---
102001	F	SATURNA, BRITISH COLUMBIA SATURNA	---	391	0	8687	---	---	---
102102	R	NAMAIMO, BRITISH COLUMBIA 280 LABIEUX ROAD	---	11	0	8309	---	---	---
102401	R	SMITHERS, BRITISH COLUMBIA 4020 BROADWAY AVENUE	---	18	0	8373	---	---	---
102701	R	WILLIAMS LAKE, BRITISH COLUMBIA 1045 WESTERN AVENUE	---	47	0	4669	---	---	---
102801	R	CAMPBELL RIVER, BRITISH COLUMBIA ADJACENT TO 660 WESTMERE	---	2	0	8388	---	---	---
104003	R	VERNON, BRITISH COLUMBIA 2704 HIGHWAY 6	---	18	0	8378	---	---	---
105001	R	WHISTLER, BRITISH COLUMBIA MEADOW PARK	---	65	0	8278	---	---	---
119003	C	WHITEHORSE, YUKON 1091 - 1ST AVENUE	---	11	0	3661	---	---	---
129003	C	YELLOWKNIFE, NORTHWEST TERRITORIES 52ND AVE & 49T STREET	---	0	0	7791	---	---	---



**PART III**

**III<sup>e</sup> PARTIE**

**CANADA-WIDE STANDARDS**

**STANDARDS PANCANADIENS**

## Canada-wide Standards\* for Particulate Matter and Ozone

Pollutant	Averaging Period	Standard	Year to be Achieved	Comments
PM <sub>2.5</sub>	24 hours	30 µg/m <sup>3</sup>	2010	Achievement based on the 98 <sup>th</sup> percentile measurement annually, averaged over 3 consecutive years
Ozone	8 hours	65 ppb	2010	Achievement based on the 4 <sup>th</sup> highest measurement annually, averaged over 3 consecutive years

\* These Canada-wide Standards (CWSs) were established pursuant to the 1998 Canada-wide Accord on Environmental Harmonization of the Canadian Council of Ministers of the Environment and its Canada-Wide Environmental Standards Sub-Agreement. **The information presented in this report is strictly preliminary and should not be construed as achievement of the CWS.** The CWS for particulate matter and ozone is to be achieved by 2010. A comprehensive report will be completed for the year 2005 and for every fifth year thereafter assessing progress on all provisions of the CWSs including assessment of ambient levels and trends and identification of communities where ambient levels are exceeding or approaching the CWS levels.

*PM<sub>2.5</sub>* refers to airborne particles that are 2.5 micrometers or less in diameter.

*Ozone* refers to an oxygen compound (O<sub>3</sub>) occurring the form of a gas in the atmosphere at ground level.



## Standards\* pancanadiens relatifs aux matières particulaires et à l'ozone

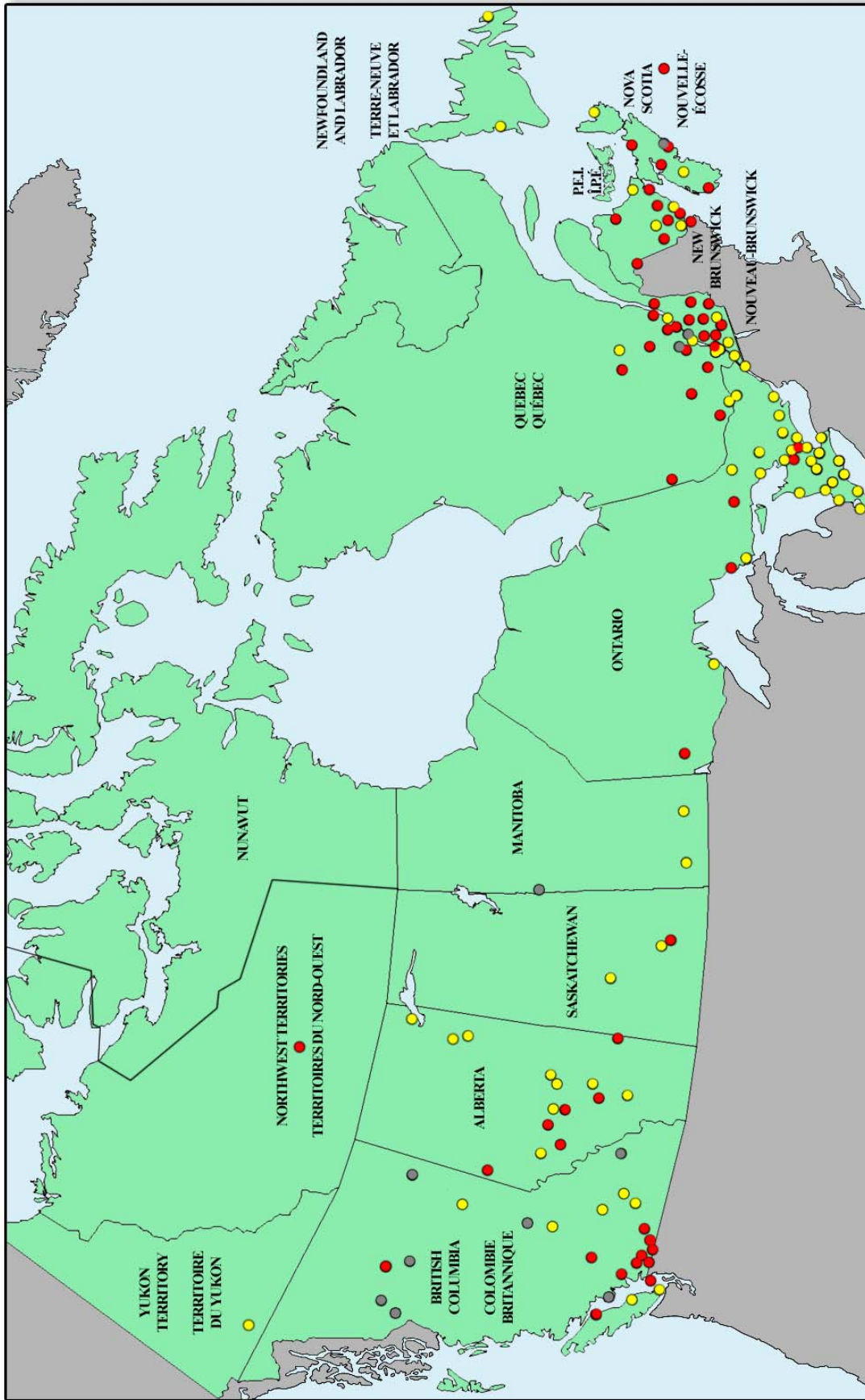
Polluant	Période de la moyenne	Norme	Année pour conformité	Commentaires
MP <sub>2,5</sub>	24 heures	30 µg/m <sup>3</sup>	2010	La conformité sera déterminée en fonction de la moyenne annuelle de la valeur du 98 <sup>e</sup> percentile, calculée sur trois années consécutives.
Ozone	8 heures	65 ppb	2010	La conformité sera déterminée en fonction de la moyenne de la 4 <sup>e</sup> mesure annuelle la plus élevée, calculée sur trois années consécutives.

\* Les présents standards pancanadiens (SP) relatifs aux matières particulaires (MP) et à l'ozone sont établis en vertu de l'Accord pancanadien sur l'harmonisation environnementale de 1998 du Conseil canadien des ministres de l'environnement (CCME) et de l'Entente auxiliaire pancanadienne sur les standards environnementaux. **Les résultats présentés dans le présent rapport sont strictement préliminaires et ne doivent pas être interprétés comme atteignant les SP.** Les SP pour les matières particulaires et l'ozone doivent être atteintes d'ici 2010. Un rapport complet sera rédigé d'ici 2005 et à tous les cinq ans par la suite pour évaluer les progrès réalisés au sujet de toutes les dispositions des SP, notamment l'évaluation des concentrations ambiantes, les tendances et l'identification des agglomérations où les niveaux ambiants dépassent ou approchent les SP.

*MP<sub>2,5</sub>* sont des matières particulaires dans l'air mesurant 2,5 micromètres ou moins de diamètre.

*Ozone* (O<sub>3</sub>) une forme de l'oxygène qui se trouve dans l'atmosphère sous forme de gaz au niveau du sol.





Stations Participating in the National Air Pollution Surveillance Network Measuring O<sub>3</sub> or PM<sub>2.5</sub> or Both.  
 Stations participant au réseau national de surveillance de la pollution atmosphérique mesurant O<sub>3</sub> ou MP<sub>2,5</sub> ou les deux.

- O<sub>3</sub> ..... ●
- PM<sub>2.5</sub> / MP<sub>2.5</sub> ..... ●
- O<sub>3</sub> and PM<sub>2.5</sub> / O<sub>3</sub> et MP<sub>2.5</sub> ..... ●

OZONE  
PARTS PER BILLION

YEAR / ANNÉE  
2003

OZONE  
PARTIES PAR MILLIARD

STATION	TYPE	LOCATION EMPLACEMENT	4 <sup>th</sup> HIGHEST 8 HOUR MEAN		4 <sup>e</sup> MOYENNE DE 8 HEURES LA PLUS ÉLEVÉE	
			2001	2002	2003	3 YEAR AVERAGE / MOYENNE DES 3 ANNÉES
010102	C	ST. JOHN'S, NEWFOUNDLAND AND LABRADOR 354 WATER STREET	59	52	48	53
010301	C	CORNER BROOK, NEWFOUNDLAND AND LABRADOR BROOK STREET	---	56	52	54
010401	R	MOUNT PEARL, NEWFOUNDLAND AND LABRADOR OLD PLACENTIA ROAD	---	---	53	---
030118	C	HALIFAX, NOVA SCOTIA 1657 BARRINGTON STREET	55	55	50	53
030310	C	SYDNEY, NOVA SCOTIA 71 WELTON STREET	51	46	49	49
030501	U	KEJIMKUJIK, NOVA SCOTIA NATIONAL PARK	85	75	70	76
030701	U	AYLESFORD MOUNTAIN, NOVA SCOTIA MOUNTAIN BROW ROAD, KINGS COUNTY	86	79	75	80
030801	U	YARMOUTH, NOVA SCOTIA YARMOUTH WEATHER OFFICE, DAYTON	51	65	65	60
030901	R	PICTOU, NOVA SCOTIA 91 BEACHES ROAD	68	---	58	63
031001	U	SABLE ISLAND, NOVA SCOTIA SABLE ISLAND	---	---	---	---
031101	A	KENTVILLE, NOVA SCOTIA 32 MAIN STREET	---	---	64	---
040103	C	FREDERICTON, NEW BRUNSWICK 437 ABERDEEN STREET	50	60	60	57
040203	R	SAINT JOHN, NEW BRUNSWICK MOUNTAIN ROAD	55	54	57	56
040206	C	SAINT JOHN, NEW BRUNSWICK 189 PRINCE WILLIAM	61	52	53	55
040207	R	SAINT JOHN, NEW BRUNSWICK 476 LANCASTER AVENUE W.	72	63	62	65
040302	R	MONCTON, NEW BRUNSWICK 5 THANET STREET	65	61	63	63
040401	U	FUNDY NAT. PARK, NEW BRUNSWICK HASTINGS TOWER	72	75	85	78
040501	U	POINT LEPREAU, NEW BRUNSWICK RECREATION AREA	71	54	60	62
040601	U	BLISSVILLE, NEW BRUNSWICK AIRPORT ROAD	72	63	56	64

OZONE  
PARTS PER BILLION

YEAR / ANNÉE  
2003

OZONE  
PARTIES PAR MILLIARD

STATION	TYPE	LOCATION EMPLACEMENT	4 <sup>th</sup> HIGHEST 8 HOUR MEAN		4 <sup>e</sup> MOYENNE DE 8 HEURES LA PLUS ÉLEVÉE	
			2001	2002	2003	3 YEAR AVERAGE / MOYENNE DES 3 ANNÉES
040701	U	NORTON, NEW BRUNSWICK 308 HWY 124	69	61	70	67
040801	U	CANTERBURY, NEW BRUNSWICK 487 ROUTE 122	55	---	57	56
040901	U	ST. ANDREWS, NEW BRUNSWICK BRANDY COVE ROAD	65	58	65	63
041001	U	CAMPOBELLO ISLAND, NEW BRUNSWICK CAMPOBELLO ISLAND	69	60	59	63
041101	U	ST. LEONARD, NEW BRUNSWICK 312 CH L'AEROPORT	65	64	61	64
041201	U	LOWER NEWCASTLE, NEW BRUNSWICK 55 ROUTE 11 HWY	56	63	62	60
050102	R	MONTRÉAL, QUÉBEC JARDIN BOTANIQUE	73	73	71	72
050103	R	MONTRÉAL, QUÉBEC 1050 A. BOUL. SAINT-JEAN-BAPTISTE	82	77	74	78
050104	C	MONTRÉAL, QUÉBEC 1125 RUE ONTARIO EST	70	68	72	70
050109	C	MONTRÉAL, QUÉBEC 2495 RUE DUNCAN	---	56	67	61
050110	C	MONTRÉAL, QUÉBEC 11280 BOUL. PIE IX	79	79	74	77
050113	R	MONTRÉAL, QUÉBEC 1160 BOUL PIE IX	80	74	79	77
050115	C	MONTRÉAL, QUÉBEC 1001 BOUL DE MAISONNEUVE OUEST	54	58	57	56
050116	R	MONTRÉAL, QUÉBEC 3161 JOSEPH, VERDUN	76	71	72	73
050119	R	MONTRÉAL, QUÉBEC FACE AU 1819 RUE VICTORIA	78	74	74	75
050121	R	MONTRÉAL, QUÉBEC 8361 RUE OCÉANIE - BROSSARD	78	74	77	77
050126	R	MONTRÉAL, QUÉBEC 20965 CHEMIN SAINTE-MARIE	84	79	78	80
050128	C	MONTRÉAL, QUÉBEC 90-A RUE HERVÉ-SAINT-MARTIN	81	83	76	80
050129	R	MONTRÉAL, QUÉBEC 12400 WILFRID-OUELLETTE	84	77	80	80

OZONE  
PARTS PER BILLION

YEAR / ANNÉE  
2003

OZONE  
PARTIES PAR MILLIARD

STATION	TYPE	LOCATION EMPLACEMENT	4 <sup>th</sup> HIGHEST 8 HOUR MEAN		4 <sup>e</sup> MOYENNE DE 8 HEURES LA PLUS ÉLEVÉE	
			2001	2002	2003	3 YEAR AVERAGE / MOYENNE DES 3 ANNÉES
050204	R	HULL, QUÉBEC 255 ST-RÉDEMPTEUR, HULL	76	75	79	77
050308	I	QUÉBEC, QUÉBEC 600 RUE DES SABLES	67	73	66	68
050309	I	QUÉBEC, QUÉBEC 1352 RANG ST-ANGE, STE-FOY	71	77	71	73
050310	R	QUÉBEC, QUÉBEC 1150 BOUL. RENÉ-LÉVESQUE O.	75	74	70	73
050404	A	SHERBROOKE, QUÉBEC 655, RUE PAPINEAU	---	---	---	---
050504	R	SAGUENAY, QUEBEC 789 BOUL DES ÉTUDIANTS, CHICOUTIMI	---	---	62	---
050604	R	ROUYN, QUÉBEC 1570 RUE PARADIS	---	---	---	---
050801	R	TROIS-RIVIÈRES, QUÉBEC FACE AU 678 RUE HART	75	70	74	73
051501	A	ST. ZÉPHIRIN, QUÉBEC 701 RANG SAINT-MICHEL	83	82	76	80
052001	F	CHARETTE, QUÉBEC AU NORD DU 170 2E RANG	73	69	65	69
052201	A	SAINT-SIMON, QUÉBEC DERRIÈRE LE 83, 4E RANG EST	73	74	68	72
052301	F	SAINT-FAUSTIN, QUÉBEC CHEMIN DU LAC (CARIBOU)	76	69	77	74
052401	F	LA PÊCHE, QUÉBEC LAC PHILIPPE - MASHAM	80	76	81	79
052601	R	VARENNES, QUÉBEC 4744 MONTÉE BARONIE	79	75	74	76
053201	F	LA DORÉ, QUÉBEC ROUTE 167- LA DORÉ	67	62	64	64
053301	A	DESCHAMBAULT, QUÉBEC 334, 3 E RANG - DESHAMBAULT	76	76	71	74
053401	A	STE-CATH DE-LA-J-CARTIER, QUÉBEC FACE AU 56 LAURIER	67	62	61	63
053501	A	SAINT-FRANÇOIS, QUÉBEC FACE AU 198, ROYALE ÎLE DORLÉANS	70	75	67	70
053601	F	N.-D.-DU-ROSAIRE, QUÉBEC RANG ST-LOUIS	72	70	63	68

OZONE  
PARTS PER BILLION

YEAR / ANNÉE  
2003

OZONE  
PARTIES PAR MILLIARD

STATION	TYPE	LOCATION EMPLACEMENT	4 <sup>th</sup> HIGHEST 8 HOUR MEAN		4 <sup>e</sup> MOYENNE DE 8 HEURES LA PLUS ÉLEVÉE	
			2001	2002	2003	3 YEAR AVERAGE / MOYENNE DES 3 ANNÉES
053701	F	ST-HILAIRE-DE-DORSET, QUÉBEC RANG DORSET	75	78	69	74
053801	A	TINGWICK, QUÉBEC CHEMIN RADAR ET WARWICK	72	76	72	73
053901	F	LAC-ÉDOUARD, QUÉBEC DERRIÈRE L'HÔPITAL VILLAGE	67	63	75	68
054301	A	STE-FRANÇOISE, QUÉBEC 408-12e RANG ET ROUTE 265	---	80	---	---
054401	A	ST. ANICET, QUÉBEC 1128 DE LA GUERRE	80	78	81	80
054501	U	L' ASSOMPTION, QUÉBEC 801 ST-ÉTIENNE	76	72	72	73
054801	F	STUKELY-SUD, QUÉBEC CHEMIN MONTBEL	79	78	74	77
054901	F	LA PATRIE, QUÉBEC RANG PETIT CANADA OUEST	74	77	74	75
055001	F	MT-SAINT-MICHEL, QUÉBEC 215 4 IÈME RANG GRAVEL	64	60	59	61
055201	A	LEMIEUX, QUÉBEC CRANBERRY FARM	82	---	55	69
055301	A	L'ACADIE, QUÉBEC FERME EXP., 1134 ROUTE 219	78	71	75	75
060101	C	OTTAWA, ONTARIO 88 SLATER ST.	65	77	59	67
060104	C	OTTAWA, ONTARIO RIDEAU & WURTEMBERG	78	74	75	76
060204	C	WINDSOR, ONTARIO 467 UNIVERSITY AVE. WEST	87	92	86	88
060211	R	WINDSOR, ONTARIO COLLEGE & SOUTH ST.	87	99	99	95
060302	R	KINGSTON, ONTARIO 133 DALTON AVENUE	83	90	87	87
060403	I	TORONTO, ONTARIO EVANS & ARNOLD AVE.	---	---	---	---
060410	R	TORONTO, ONTARIO LAWRENCE & KENNEDY	83	81	85	83
060413	R	TORONTO, ONTARIO ELMCREST ROAD	84	85	---	84

OZONE  
PARTS PER BILLION

YEAR / ANNÉE  
2003

OZONE  
PARTIES PAR MILLIARD

STATION	TYPE	LOCATION EMPLACEMENT	4 <sup>th</sup> HIGHEST 8 HOUR MEAN		4 <sup>e</sup> MOYENNE DE 8 HEURES LA PLUS ÉLEVÉE	
			2001	2002	2003	3 YEAR AVERAGE / MOYENNE DES 3 ANNÉES
060415	R	TORONTO, ONTARIO QUEENSWAY W & HURONTARIO	90	85	88	88
060421	C	TORONTO, ONTARIO YONGE ST. & FINCH AVE.	84	92	81	85
060424	C	TORONTO, ONTARIO BAY & WELLESLEY	85	87	90	87
060428	R	TORONTO, ONTARIO 525 MAIN ST. N. BRAMPTON	82	87	89	86
060429	R	TORONTO, ONTARIO 185 JUDSON STREET	86	74	69	76
060430	C	TORONTO, ONTARIO 125 RESOURCES ROAD	---	---	81	---
060512	C	HAMILTON, ONTARIO ELGIN & KELLY	83	85	86	85
060513	R	HAMILTON, ONTARIO VICKERS RD. & EAST 18TH. ST.	90	94	91	92
060607	R	SUDBURY, ONTARIO 100 RAMSEY LAKE RD.	79	79	79	79
060707	I	SAULT STE. MARIE, ONTARIO 331 PATRICK ST.	67	65	69	67
060807	R	THUNDER BAY, ONTARIO 615 JAMES STREET SOUTH	60	---	63	61
060903	C	LONDON, ONTARIO 900 HIGHBURY AVENUE	84	95	82	87
061004	R	SARNIA, ONTARIO FRONT ST. AT C.N. TRACKS	92	97	78	89
061005	R	SARNIA, ONTARIO CON. RD 26 MANDAUMIN	86	---	---	---
061104	R	PETERBOROUGH, ONTARIO 10 HOSPITAL DRIVE	90	96	91	92
061201	R	CORNWALL, ONTARIO BEDFORD & THIRD ST.	89	77	77	81
061302	C	ST. CATHARINES, ONTARIO ARGYLE CRESCENT	80	91	92	88
061502	C	KITCHENER, ONTARIO WEST AVE. & HOMEWOOD	82	94	87	87
061602	R	OAKVILLE, ONTARIO BRONTE RD. & WOBURN CRES.	87	88	---	87



OZONE  
PARTS PER BILLION

YEAR / ANNÉE  
2003

OZONE  
PARTIES PAR MILLIARD

STATION	TYPE	LOCATION EMPLACEMENT	4 <sup>th</sup> HIGHEST 8 HOUR MEAN		4 <sup>e</sup> MOYENNE DE 8 HEURES LA PLUS ÉLEVÉE	
			2001	2002	2003	3 YEAR AVERAGE / MOYENNE DES 3 ANNÉES
061603	R	OAKVILLE, ONTARIO 8TH LINE/GLENASHTON DR.; HALTON RESERVE	---	---	93	---
061701	R	OSHAWA, ONTARIO RITSON RD. & OLIVE AVE.	86	83	83	84
061802	R	GUELPH, ONTARIO 70 DIVISION STREET; EXHIBITION PARK	87	94	82	87
062001	R	NORTH BAY, ONTARIO CHIPPEWA ST.	85	82	77	82
062201	A	MERLIN, ONTARIO MOE WATER PUMP STN.	91	94	92	92
062401	A	PARKHILL, ONTARIO PUC BLDG.	87	---	---	---
062501	U	TIVERTON, ONTARIO BRUCE NUCLEAR VISITOR CTR	91	98	87	92
062601	A	SIMCOE, ONTARIO EXPERIMENTAL FARM	89	99	98	95
062701	U	LONG POINT, ONTARIO PROVINCIAL PARK	106	---	---	---
063001	R	BURLINGTON, ONTARIO HWY 2 & NORTH SHORE BLVD.	80	85	81	82
063201	R	STOUFFVILLE, ONTARIO HWY 47 & HWY 48	84	97	89	90
063301	F	DORSET, ONTARIO HWY 117 & PAINT LAKE ROAD	90	84	74	83
063601	U	LONGWOODS, ONTARIO LONGWOODS CONS. AUTHORITY	87	---	---	---
063701	U	GRAND BEND, ONTARIO HWY 21 & COUNTY RD 83	92	98	88	92
064001	F	ELA, ONTARIO EXP. LAKES AREA	61	61	60	61
064101	F	ALGOMA, ONTARIO ALGOMA	76	76	78	77
064401	A	EGBERT, ONTARIO EGBERT	---	---	---	---
065001	R	BARRIE, ONTARIO 85 PERRY STREET	83	88	74	81
065101	R	NEWMARKET, ONTARIO EAGLE ST. & McCAFFREY RD.	---	79	73	76

OZONE  
PARTS PER BILLION

YEAR / ANNÉE  
2003

OZONE  
PARTIES PAR MILLIARD

STATION	TYPE	LOCATION EMPLACEMENT	4 <sup>th</sup> HIGHEST 8 HOUR MEAN		4 <sup>e</sup> MOYENNE DE 8 HEURES LA PLUS ÉLEVÉE	
			2001	2002	2003	3 YEAR AVERAGE / MOYENNE DES 3 ANNÉES
065201	R	PARRY SOUND, ONTARIO 7 BAY STREET	96	90	89	92
065301	C	PORT STANLEY, ONTARIO 43665 DEXTER LINE	---	108	107	107
065401	C	BELLEVILLE, ONTARIO 2 SIDNEY STREET	---	97	100	98
070118	R	WINNIPEG, MANITOBA JEFFERSON & SCOTIA	52	54	59	55
070119	C	WINNIPEG, MANITOBA 65 ELLEN STREET	51	52	56	53
070203	R	BRANDON, MANITOBA 1430 VICTORIA AVENUE EAST	56	56	60	57
080110	C	REGINA, SASKATCHEWAN 2505 11TH AVENUE	28	33	66	42
080211	C	SASKATOON, SASKATCHEWAN 511 1ST AVENUE NORTH	45	51	47	48
080901	A	BRATT'S LAKE, SASKATCHEWAN RADIATION OBSERVATORY	57	56	65	59
090121	I	EDMONTON, ALBERTA 17 STREET & 105 AVENUE	64	70	64	66
090122	R	EDMONTON, ALBERTA 13335 127 ST	59	69	65	64
090130	C	EDMONTON, ALBERTA 10255 - 104TH STREET	50	63	52	55
090218	I	CALGARY, ALBERTA 49 AVENUE & 15TH STREET S.E.	54	54	53	53
090222	R	CALGARY, ALBERTA 39 ST. & 29 AVE. N.W.	59	69	63	64
090227	C	CALGARY, ALBERTA 611-4TH STREET S.W.	52	52	53	52
090302	C	RED DEER, ALBERTA 73 STREET & RIVERSIDE DRIVE	58	67	64	63
090601	R	FORT SASKATCHEWAN, ALBERTA 9209A 96TH AVE	63	70	56	63
090701	R	FORT MCMURRAY, ALBERTA FRANKLIN AVENUE	49	---	---	---
090702	R	FORT MCMURRAY, ALBERTA TIMBERLEA SUBDIVISION	54	---	53	54

OZONE  
PARTS PER BILLION

YEAR / ANNÉE  
2003

OZONE  
PARTIES PAR MILLIARD

STATION	TYPE	LOCATION EMPLACEMENT	4 <sup>th</sup> HIGHEST 8 HOUR MEAN		4 <sup>e</sup> MOYENNE DE 8 HEURES LA PLUS ÉLEVÉE	
			2001	2002	2003	3 YEAR AVERAGE / MOYENNE DES 3 ANNÉES
090801	R	FORT MACKAY, ALBERTA MAIN STREET	50	---	62	56
091001	U	ESTHER, ALBERTA ESTHER	60	64	72	65
091201	F	HIGHTOWER RIDGE, ALBERTA SE 11 54 2 W6	73	64	61	66
091301	A	TOMAHAWK, ALBERTA SE 2 51 6 W5	60	74	68	67
091401	A	VIOLET GROVE, ALBERTA SE 17 48 08 W5	61	67	65	65
091501	A	BEAVERLODGE, ALBERTA BEAVERLODGE RESEARCH FARM	62	50	55	55
091601	A	CARROT CREEK, ALBERTA SE 31 53 13 W5	68	66	66	67
091701	F	STEEPER, ALBERTA NE 12 48 22 W5	66	60	67	64
091801	U	FORT CHIPEWYAN, ALBERTA FORT CHIPEWYAN	49	---	55	52
091901	A	CAROLINE, ALBERTA 16-30-034-5 W5	66	---	71	68
100110	R	GVRD-BURNABY, BRITISH COLUMBIA 6400 E. HASTINGS & KENSINGTON BURNABY	45	44	44	44
100111	I	GVRD-PORT MOODY, BRITISH COLUMBIA MOODY & ESPLANADE PORT MOODY	46	49	47	47
100112	C	GVRD-VANCOUVER, BRITISH COLUMBIA ROBSON/HORNBY VANCOUVER	32	33	36	33
100118	R	GVRD-VANCOUVER, BRITISH COLUMBIA 2550 WEST 10TH AVENUE VANCOUVER	46	43	48	45
100119	R	GVRD-BURNABY, BRITISH COLUMBIA 5455 RUMBLE STREET BURNABY	43	42	42	42
100121	R	GVRD-VANCOUVER, BRITISH COLUMBIA 75 RIVERSIDE DR. N. VANCOUVER	42	38	40	40
100125	R	GVRD-DELTA, BRITISH COLUMBIA 8544 116TH AVE. DELTA	46	44	46	45
100126	R	GVRD-BURNABY, BRITISH COLUMBIA RING ROAD BURNABY	47	51	---	49
100127	R	GVRD-SURREY, BRITISH COLUMBIA 19000 & 72ND AVE. SURREY	51	53	51	52

OZONE  
PARTS PER BILLION

YEAR / ANNÉE  
2003

OZONE  
PARTIES PAR MILLIARD

STATION	TYPE	LOCATION EMPLACEMENT	4 <sup>th</sup> HIGHEST 8 HOUR MEAN		4 <sup>e</sup> MOYENNE DE 8 HEURES LA PLUS ÉLEVÉE	
			2001	2002	2003	3 YEAR AVERAGE / MOYENNE DES 3 ANNÉES
100128	R	GVRD-RICHMOND, BRITISH COLUMBIA WILLIAMS & ARAGON RICHMOND	52	46	54	51
100131	U	GVRD-VANCOUVER, BRITISH COLUMBIA SEYMOR FALLS NORTH VANCOUVER	---	39	46	42
100132	R	GVRD-VANCOUVER, BRITISH COLUMBIA 16TH ST. & JONES AVE NORTH VAN	45	43	48	45
100134	R	GVRD-RICHMOND, BRITISH COLUMBIA 3153 TEMPLETON STREET RICHMOND	46	46	49	47
100135	R	GVRD-COQUITLAM, BRITISH COLUMBIA 1250 PINETREE WAY COQUITLAM	47	47	---	47
100202	C	PRINCE GEORGE, BRITISH COLUMBIA 1011 4TH AVENUE	57	56	55	56
100304	C	VICTORIA, BRITISH COLUMBIA 923 TOPAZ	45	44	46	45
100307	R	VICTORIA, BRITISH COLUMBIA 2005 SOOKE ROAD	---	49	52	51
100402	C	KAMLOOPS, BRITISH COLUMBIA MAYFAIR STREET	56	57	62	59
100701	C	KELOWNA, BRITISH COLUMBIA 3333 COLLEGE WAY	60	57	60	59
101003	R	ABBOTSFORD, BRITISH COLUMBIA 32995 BEVAN AVE.	53	60	58	57
101101	R	CHILLIWACK, BRITISH COLUMBIA 46244 AIRPORT ROAD	59	62	62	61
101202	R	PITT MEADOWS, BRITISH COLUMBIA 18477 DEWDNY TRUNK	47	49	49	49
101301	U	LANGLEY, BRITISH COLUMBIA 23752 52ND AVENUE	55	59	58	57
101401	U	HOPE, BRITISH COLUMBIA 62715 AIRPORT ROAD	65	61	70	65
101501	R	MAPLE RIDGE, BRITISH COLUMBIA 23124 118TH AVENUE	53	56	58	56
101601	R	SQUAMISH, BRITISH COLUMBIA 38075 2ND AVENUE	49	57	71	59
102001	F	SATURNA, BRITISH COLUMBIA SATURNA	57	59	59	58
102102	R	NAMAIMO, BRITISH COLUMBIA 280 LABIEUX ROAD	45	44	47	45

OZONE PARTS PER BILLION		YEAR / ANNÉE 2003		OZONE PARTIES PAR MILLIARD		
STATION	TYPE	LOCATION EMPLACEMENT	4 <sup>th</sup> HIGHEST 8 HOUR MEAN		4 <sup>e</sup> MOYENNE DE 8 HEURES LA PLUS ÉLEVÉE	
			2001	2002	2003	3 YEAR AVERAGE / MOYENNE DES 3 ANNÉES
102401	R	SMITHERS, BRITISH COLUMBIA 4020 BROADWAY AVENUE	55	48	51	51
102701	R	WILLIAMS LAKE, BRITISH COLUMBIA 1045 WESTERN AVENUE	53	50	---	51
102801	R	CAMPBELL RIVER, BRITISH COLUMBIA ADJACENT TO 660 WESTMERE	---	44	42	43
104003	R	VERNON, BRITISH COLUMBIA 2704 HIGHWAY 6	---	---	48	---
105001	R	WHISTLER, BRITISH COLUMBIA MEADOW PARK	---	51	58	54
105601	R	OSOYOOS, BRITISH COLUMBIA 6601 89TH STREET	---	55	---	---
119003	C	WHITEHORSE, YUKON 1091 - 1ST AVENUE	---	56	---	---
129003	C	YELLOWKNIFE, NORTHWEST TERRITORIES 52ND AVE & 49T STREET	---	---	46	---

PM2.5 (1 HOUR PERIODS)  
MICROGRAMS PER CUBIC METRE

YEAR / ANNÉE  
2003

MP2.5 (MESURE SUR 1 H)  
MICROGRAMMES PAR MÈTRE CUBE

STATION	TYPE	LOCATION EMPLACEMENT	98th PERCENTILE OF 24 HOUR MEANS		98e PERCENTILE DES MOYENNES DE 24 HEURES	
			2001	2002	2003	3 YEAR AVERAGE / MOYENNE DES 3 ANNÉES
010102	C	ST. JOHN'S, NEWFOUNDLAND AND LABRADOR 354 WATER STREET	16	11	12	13
010301	C	CORNER BROOK, NEWFOUNDLAND AND LABRADOR BROOK STREET	---	16	14	15
010401	R	MOUNT PEARL, NEWFOUNDLAND AND LABRADOR OLD PLACENTIA ROAD	---	---	12	---
030120	R	HALIFAX, NOVA SCOTIA CHERRYBROOK ROAD	52	30	---	41
030310	C	SYDNEY, NOVA SCOTIA 71 WELTON STREET	---	---	---	---
030501	U	KEJMKUJIK, NOVA SCOTIA NATIONAL PARK	19	24	---	22
030901	R	PICTOU, NOVA SCOTIA 91 BEACHES ROAD	---	---	---	---
031001	U	SABLE ISLAND, NOVA SCOTIA SABLE ISLAND	---	---	32	---
040103	C	FREDERICTON, NEW BRUNSWICK 437 ABERDEEN STREET	18	---	19	18
040203	R	SAINT JOHN, NEW BRUNSWICK MOUNTAIN ROAD	30	26	19	25
040208	R	SAINT JOHN, NEW BRUNSWICK 111 CHAMPLAIN DRIVE	---	34	---	---
040302	R	MONCTON, NEW BRUNSWICK 5 THANET STREET	17	18	17	18
040901	U	ST. ANDREWS, NEW BRUNSWICK BRANDY COVE ROAD	20	25	13	19
041301	R	BATHURST, NEW BRUNSWICK 430 ST. PETERS AVENUE	13	---	---	---
050105	C	MONTRÉAL, QUÉBEC 1212 RUE DRUMMOND	---	35	32	33
050109	C	MONTRÉAL, QUÉBEC 2495 RUE DUNCAN	31	38	36	35
050110	C	MONTRÉAL, QUÉBEC 11280 BOUL. PIE IX	33	30	41	35
050113	R	MONTRÉAL, QUÉBEC 1160 BOUL. PIE IX	---	---	49	---
050121	R	MONTRÉAL, QUÉBEC 8361 RUE Océanie - BROSSARD	---	---	33	---
050126	R	MONTRÉAL, QUÉBEC 20965 CHEMIN SAINTE-MARIE	28	37	36	34
050128	C	MONTRÉAL, QUÉBEC 90-A RUE HERVÉ-SAINT-MARTIN	27	32	42	33
050129	R	MONTRÉAL, QUÉBEC 12400 WILFRID-OUELLETTE	30	32	40	34
050131	C	MONTRÉAL, QUÉBEC 3250 STE-CATHERINE EST	---	35	35	35
050204	R	HULL, QUÉBEC 255 ST-RÉDEMPTEUR, HULL	---	---	---	---
050308	I	QUÉBEC, QUÉBEC 600 RUE DES SABLES	24	35	28	29
050310	R	QUÉBEC, QUÉBEC 1150 BOUL. RENÉ-LÉVESQUE O.	---	---	---	---

PM2.5 (1 HOUR PERIODS)  
MICROGRAMS PER CUBIC METRE

YEAR / ANNÉE  
2003

MP2.5 (MESURE SUR 1 H)  
MICROGRAMMES PAR MÈTRE CUBE

STATION	TYPE	LOCATION EMPLACEMENT	98th PERCENTILE OF 24 HOUR MEANS		98e PERCENTILE DES MOYENNES DE 24 HEURES	
			2001	2002	2003	3 YEAR AVERAGE / MOYENNE DES 3 ANNÉES
050404	A	SHERBROOKE, QUÉBEC 655, RUE PAPINEAU	---	---	---	---
050504	R	SAGUENAY, QUEBEC 789 BOUL. DES ÉTUDIANTS, CHICOUTIMI	---	31	30	30
050604	R	ROUYN, QUÉBEC 1570 RUE PARADIS	---	---	---	---
050801	R	TROIS-RIVIÈRES, QUÉBEC FACE AU 678 RUE HART	26	26	31	28
051201	I	SHAWINIGAN, QUÉBEC 363 RUE FRIGON	93	44	43	60
052001	F	CHARETTE, QUÉBEC AU NORD DU 170 2E RANG	---	---	33	---
052201	A	SAINT-SIMON, QUÉBEC DERRIÈRE LE 83, 4E RANG EST	---	---	---	---
052301	F	SAINT-FAUSTIN, QUÉBEC CHEMIN DU LAC (CARIBOU)	---	---	---	---
052401	F	LA PÊCHE, QUÉBEC LAC PHILIPPE - MASHAM	---	---	---	---
053201	F	LA DORÉ, QUÉBEC ROUTE 167- LA DORÉ	---	---	---	---
053301	A	DESCHAMBAULT, QUÉBEC 334, 3 E RANG - DESHAMBAULT	---	---	39	---
053601	F	N.-D.-DU-ROSAIRE, QUÉBEC RANG ST-LOUIS	---	---	30	---
053701	F	ST-HILAIRE-DE-DORSET, QUÉBEC RANG DORSET	---	---	---	---
053801	A	TINGWICK, QUÉBEC CHEMIN RADAR ET WARWICK	---	---	---	---
054401	A	L' ASSOMPTION, QUÉBEC 1128 DE LA GUERRE	22	29	---	26
054501	U	L' ASSOMPTION, QUÉBEC 801 ST-ÉTIENNE	23	33	33	30
054703	R	BÉCANCOUR, QUÉBEC 8310 BOUL. BÉCANCOUR	---	32	25	29
054801	F	STUKELY-SUD, QUÉBEC CHEMIN MONTBEL	---	---	---	---
055301	A	L'ACADIE, QUÉBEC FERME EXP., 1134 ROUTE 219	20	31	31	27
060104	C	OTTAWA, ONTARIO RIDEAU & WURTEMBERG	---	28	26	27
060204	C	WINDSOR, ONTARIO 467 UNIVERSITY AVE. WEST	29	33	29	31
060211	R	WINDSOR, ONTARIO COLLEGE & SOUTH ST.	---	41	30	35
060302	R	KINGSTON, ONTARIO 133 DALTON AVENUE	---	---	---	---
060403	I	TORONTO, ONTARIO EVANS & ARNOLD AVE.	---	---	---	---
060410	R	TORONTO, ONTARIO LAWRENCE & KENNEDY	---	34	28	31
060413	R	TORONTO, ONTARIO ELMCREST ROAD	---	32	---	---

PM2.5 (1 HOUR PERIODS)  
MICROGRAMS PER CUBIC METRE

YEAR / ANNÉE  
2003

MP2.5 (MESURE SUR 1 H)  
MICROGRAMMES PAR MÈTRE CUBE

STATION	TYPE	LOCATION EMPLACEMENT	98th PERCENTILE OF 24 HOUR MEANS		98e PERCENTILE DES MOYENNES DE 24 HEURES	
			2001	2002	2003	3 YEAR AVERAGE / MOYENNE DES 3 ANNÉES
060415	R	TORONTO, ONTARIO QUEENSWAY W & HURONTARIO	28	26	31	28
060421	C	TORONTO, ONTARIO YONGE ST. & FINCH AVE.	29	34	29	31
060424	C	TORONTO, ONTARIO BAY & WELLESLEY	30	35	31	32
060428	R	TORONTO, ONTARIO 525 MAIN ST. N. BRAMPTON	34	30	29	31
060429	R	TORONTO, ONTARIO 185 JUDSON STREET	35	---	38	36
060430	C	TORONTO, ONTARIO 125 RESOURCES ROAD	---	---	31	---
060512	C	HAMILTON, ONTARIO ELGIN & KELLY	31	35	33	33
060513	R	HAMILTON, ONTARIO VICKERS RD. & EAST 18TH. ST.	31	31	29	30
060707	I	SAULT STE. MARIE, ONTARIO 331 PATRICK ST.	---	---	30	---
060708	I	SAULT STE. MARIE, ONTARIO BONNEY STREET	39	---	---	---
060807	R	THUNDER BAY, ONTARIO 615 JAMES STREET SOUTH	---	22	20	21
060903	C	LONDON, ONTARIO 900 HIGHBURY AVENUE	30	---	32	31
061004	R	SARNIA, ONTARIO FRONT ST. AT C.N. TRACKS	33	38	37	36
061104	R	PETERBOROUGH, ONTARIO 10 HOSPITAL DRIVE	31	31	21	28
061201	R	CORNWALL, ONTARIO BEDFORD & THIRD ST.	---	---	---	---
061302	C	ST. CATHARINES, ONTARIO ARGYLE CRESCENT	34	33	25	30
061502	C	KITCHENER, ONTARIO WEST AVE. & HOMEWOOD	28	28	29	28
061603	R	OAKVILLE, ONTARIO 8TH LINE/GLENASHTON DR., HALTON RESERVE	---	---	34	34
061701	R	OSHAWA, ONTARIO RITSON RD. & OLIVE AVE.	30	34	25	30
061802	R	GUELPH, ONTARIO 70 DIVISION STREET; EXHIBITION PARK	29	28	24	27
062001	R	NORTH BAY, ONTARIO CHIPPEWA ST.	23	23	18	21
062201	A	MERLIN, ONTARIO MOE WATER PUMP STN.	---	---	---	---
062501	U	TIVERTON, ONTARIO BRUCE NUCLEAR VISITOR CTR	28	32	29	29
062601	A	SIMCOE, ONTARIO EXPERIMENTAL FARM	33	---	25	29
063001	R	BURLINGTON, ONTARIO HWY 2 & NORTH SHORE BLVD.	37	34	28	33
063301	F	DORSET, ONTARIO HWY 117 & PAINT LAKE ROAD	22	---	---	---



PM2.5 (1 HOUR PERIODS)  
MICROGRAMS PER CUBIC METRE

YEAR / ANNÉE  
2003

MP2.5 (MESURE SUR 1 H)  
MICROGRAMMES PAR MÈTRE CUBE

STATION	TYPE	LOCATION EMPLACEMENT	98th PERCENTILE OF 24 HOUR MEANS		98e PERCENTILE DES MOYENNES DE 24 HEURES	
			2001	2002	2003	3 YEAR AVERAGE / MOYENNE DES 3 ANNÉES
063701	U	GRAND BEND, ONTARIO HWY 21 & COUNTY RD 83	---	---	33	---
065001	R	BARRIE, ONTARIO 85 PERRY STREET	---	28	25	26
065101	R	NEWMARKET, ONTARIO EAGLE ST. & McCAFFREY RD.	34	30	27	31
065201	R	PARRY SOUND, ONTARIO 7 BAY STREET	---	---	---	---
065301	C	PORT STANLEY, ONTARIO 43665 DEXTER LINE	---	37	29	33
065401	C	BELLEVILLE, ONTARIO 2 SIDNEY STREET	---	41	20	30
070118	R	WINNIPEG, MANITOBA JEFFERSON & SCOTIA	13	17	14	15
070119	C	WINNIPEG, MANITOBA 65 ELLEN STREET	14	22	14	16
070203	R	BRANDON, MANITOBA 1430 VICTORIA AVENUE EAST	---	17	15	16
070301	C	FLIN FLON, MANITOBA 143 MAIN STREET	---	---	18	---
080110	C	REGINA, SASKATCHEWAN 2505 11TH AVENUE	21	18	18	19
080211	C	SASKATOON, SASKATCHEWAN 511 1ST AVENUE NORTH	---	---	---	---
090121	I	EDMONTON, ALBERTA 17 STREET & 105 AVENUE	19	24	26	23
090122	R	EDMONTON, ALBERTA 13335 127 ST	25	25	24	25
090130	C	EDMONTON, ALBERTA 10255 - 104TH STREET	16	21	22	20
090218	I	CALGARY, ALBERTA 49 AVENUE & 15TH STREET S.E.	---	---	39	---
090222	R	CALGARY, ALBERTA 39 ST. & 29 AVE. N.W.	---	---	34	---
090227	C	CALGARY, ALBERTA 611-4TH STREET S.W.	17	19	34	23
090302	C	RED DEER, ALBERTA 73 STREET & RIVERSIDE DRIVE	17	15	21	18
090601	R	FORT SASKATCHEWAN, ALBERTA 9209A 96TH AVE	39	20	17	25
090701	R	FORT MCMURRAY, ALBERTA FRANKLIN AVENUE	14	25	---	19
090702	R	FORT MCMURRAY, ALBERTA TIMBERLEA SUBDIVISION	11	14	12	12
090801	R	FORT MACKAY, ALBERTA MAIN STREET	11	25	18	18
091201	F	HIGHTOWER RIDGE, ALBERTA SE 11 54 2 W6	6	8	15	10
091301	A	TOMAHAWK, ALBERTA SE 2 51 6 W5	12	14	14	13
091801	U	FORT CHIPEWYAN, ALBERTA FORT CHIPEWYAN	5	12	8	8

PM2.5 (1 HOUR PERIODS)  
MICROGRAMS PER CUBIC METRE

YEAR / ANNÉE  
2003

MP2.5 (MESURE SUR 1 H)  
MICROGRAMMES PAR MÈTRE CUBE

STATION	TYPE	LOCATION EMPLACEMENT	98th PERCENTILE OF 24 HOUR MEANS		98e PERCENTILE DES MOYENNES DE 24 HEURES	
			2001	2002	2003	3 YEAR AVERAGE / MOYENNE DES 3 ANNÉES
100110	R	GVRD-BURNABY, BRITISH COLUMBIA 6400 E. HASTINGS & KENSINGTON BURNABY	---	---	---	---
100111	I	GVRD-PORT MOODY, BRITISH COLUMBIA MOODY & ESPLANADE PORT MOODY	---	---	---	---
100119	R	GVRD-BURNABY, BRITISH COLUMBIA 5455 RUMBLE STREET BURNABY	---	---	---	---
100134	R	GVRD-RICHMOND, BRITISH COLUMBIA 3153 TEMPLETON STREET RICHMOND	18	---	---	---
100202	C	PRINCE GEORGE, BRITISH COLUMBIA 1011 4TH AVENUE	33	32	41	35
100304	C	VICTORIA, BRITISH COLUMBIA 923 TOPAZ	15	18	15	16
100307	R	VICTORIA, BRITISH COLUMBIA 2005 SOOKE ROAD	9	15	11	12
100308	C	VICTORIA, BRITISH COLUMBIA 3300 WISHART ROAD	10	---	---	---
100402	C	KAMLOOPS, BRITISH COLUMBIA MAYFAIR STREET	13	20	41	25
100701	C	KELOWNA, BRITISH COLUMBIA 3333 COLLEGE WAY	15	18	41	25
101004	R	ABBOTSFORD, BRITISH COLUMBIA 31790 WALMSLEY AVENUE	---	---	---	---
101101	R	CHILLIWACK, BRITISH COLUMBIA 46244 AIRPORT ROAD	14	---	---	---
101202	R	PITT MEADOWS, BRITISH COLUMBIA 18477 DEWDNY TRUNK	18	---	---	---
101301	U	LANGLEY, BRITISH COLUMBIA 23752 52ND AVENUE	---	16	19	18
101701	R	QUESNEL, BRITISH COLUMBIA 585 CALLANAN STREET	23	25	---	24
101702	R	QUESNEL, BRITISH COLUMBIA 950 MOUNTAIN ASH ROAD	---	27	32	29
101703	R	QUESNEL, BRITISH COLUMBIA 501 PINECREST ROAD	20	22	23	22
101704	R	QUESNEL, BRITISH COLUMBIA CORRELIEU SCHOOL	18	20	20	19
102102	R	NAMAIMO, BRITISH COLUMBIA 280 LABIEUX ROAD	10	12	10	11
102301	R	POWELL RIVER, BRITISH COLUMBIA WILDLIFE SANCTUARY	9	9	10	9
102501	R	TERRACE, BRITISH COLUMBIA 104 - 3220 EBY STREET	---	---	---	---
102701	R	WILLIAMS LAKE, BRITISH COLUMBIA 1045 WESTERN AVENUE	20	23	26	23
102702	R	WILLIAMS LAKE, BRITISH COLUMBIA SKYLINE SCHOOL	---	20	20	20
102706	R	WILLIAMS LAKE, BRITISH COLUMBIA 180 NORTH 3RD AVE	---	---	19	---
103202	R	GOLDEN, BRITISH COLUMBIA 835 9TH AVENUE SOUTH	---	---	48	---
103901	R	KITIMAT, BRITISH COLUMBIA 653 COLUMBIA STREET	---	---	9	---

PM2.5 (1 HOUR PERIODS)  
MICROGRAMS PER CUBIC METRE

YEAR / ANNÉE  
2003

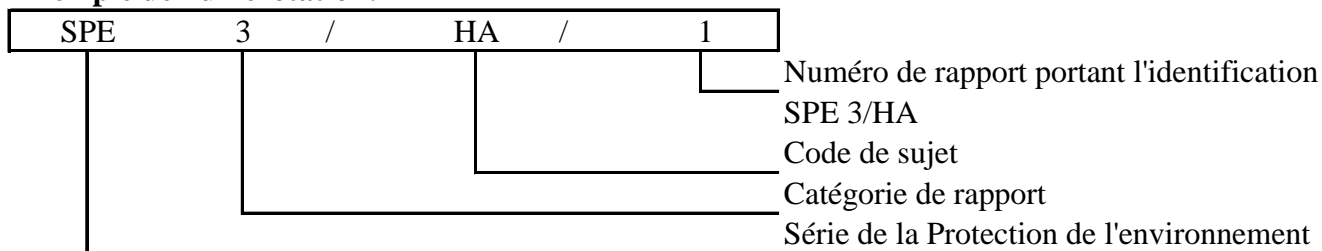
MP2.5 (MESURE SUR 1 H)  
MICROGRAMMES PAR MÈTRE CUBE

STATION	TYPE	LOCATION EMPLACEMENT	98th PERCENTILE OF 24 HOUR MEANS		98e PERCENTILE DES MOYENNES DE 24 HEURES	
			2001	2002	2003	3 YEAR AVERAGE / MOYENNE DES 3 ANNÉES
104003	R	VERNON, BRITISH COLUMBIA 2704 HIGHWAY 6	---	---	27	---
105101	R	HOUSTON, BRITISH COLUMBIA FIREHALL	---	24	26	25
105501	C	FORT ST. JOHN, BRITISH COLUMBIA 10015 100TH AVENUE	---	13	---	---
105601	R	OSOYOOS, BRITISH COLUMBIA 6601 89TH STREET	---	---	---	---
119003	C	WHITEHORSE, YUKON 1091 - 1ST AVENUE	---	8	9	8
129003	C	YELLOWKNIFE, NORTHWEST TERRITORIES 52ND AVE & 49T STREET	---	---	---	---



# SÉRIE DE LA PROTECTION DE L'ENVIRONNEMENT

## Exemple de numérotation:



### Catégories

- 1 Règlements/Lignes directrices/Codes de pratiques
- 2 Évaluation des problèmes et options de contrôle
- 3 Recherche et développement technologique
- 4 Revues de la documentation
- 5 Inventaires, examens et enquêtes
- 6 Évaluations des impacts sociaux, économiques et environnementaux
- 7 Surveillance
- 8 Propositions, analyses et énoncés de principes généraux
- 9 Guides

### Sujets

- AG Agriculture
- AN Technologie anaérobie
- AP Pollution atmosphérique
- AT Toxicité aquatique
- CC Produits chimiques commerciaux
- CE Consommateurs et environnement
- CI Industries chimiques
- FA Activités fédérales
- FP Traitement des aliments
- HA Déchets dangereux
- IC Produits chimiques inorganiques
- MA Pollution marine
- MM Exploitation minière et traitement des minéraux
- NR Régions nordiques et rurales
- PF Papier et fibres
- PG Production d'électricité
- PN Pétrole et gaz naturel
- RA Réfrigération et conditionnement d'air
- RM Méthodes de référence
- SF Traitement des surfaces
- SP Déversements de pétrole et de produits chimiques
- SRM Méthodes de référence normalisées
- TS Transports
- TX Textiles
- UP Pollution urbaine
- WP Protection et préservation du bois



Des sujets et des codes additionnels sont ajoutés au besoin. On peut obtenir une liste des publications de la SPE en s'adressant aux Publications de la Protection de l'environnement, Service de la protection de l'environnement, Environnement Canada, Ottawa (Ontario) K1A 0H3