

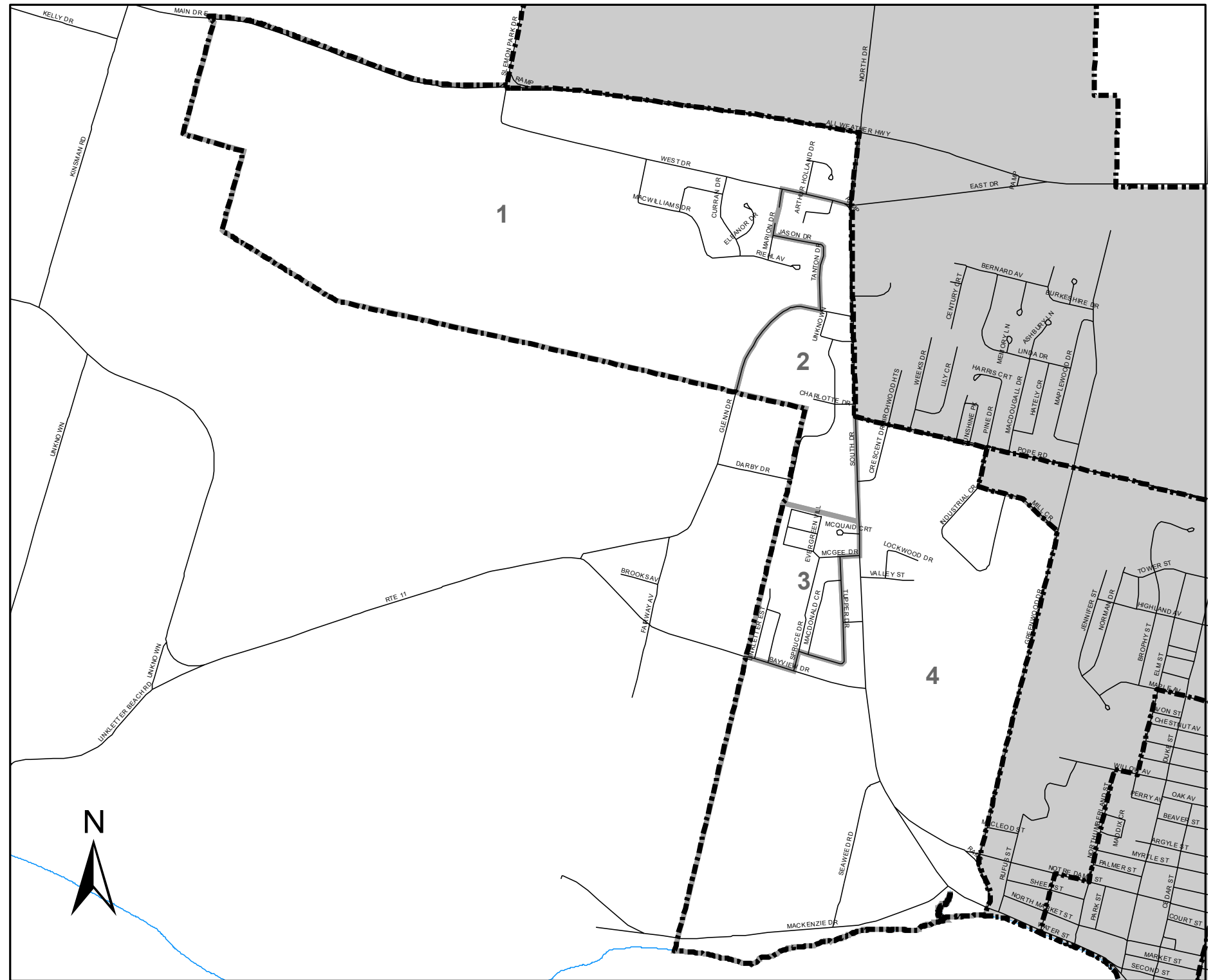
City of Summerside Electoral Ward No. 1 (St. Eleanors - Bayview)

The electoral ward of St. Eleanors - Bayview is bounded as follows:

Commencing at the intersection of the shore of the Summerside Harbour at the intersection of the west boundary of the city of Summerside and the east boundary of the Community of Linkletter; thence northwardly, westwardly and northwardly along the boundary of the city of Summerside and the community of Linkletter and the community of Miscouche to the All Weather Highway - Rte 2; thence eastwardly along the All Weather Highway to North Drive; thence southwardly along North Drive and South Drive to Pope Road; thence eastwardly along Pope Road to Mill Crescent; thence southwardly and eastwardly along Mill Crescent to Greenwood Drive; thence southwardly along Greenwood Drive and a southwardly extension of Greenwood Drive to the Summerside Harbour; thence westwardly along the Summerside Harbour to the boundary between the city of Summerside and the community of Linkletter or to the point of commencement.

Ward No. 1 St. Eleanors - Bayview

- Poll No. 1 MacWilliams Drive**
- Poll No. 2 Darby Drive**
- Poll No. 3 Evergreen Village**
- Poll No. 4 South Drive**



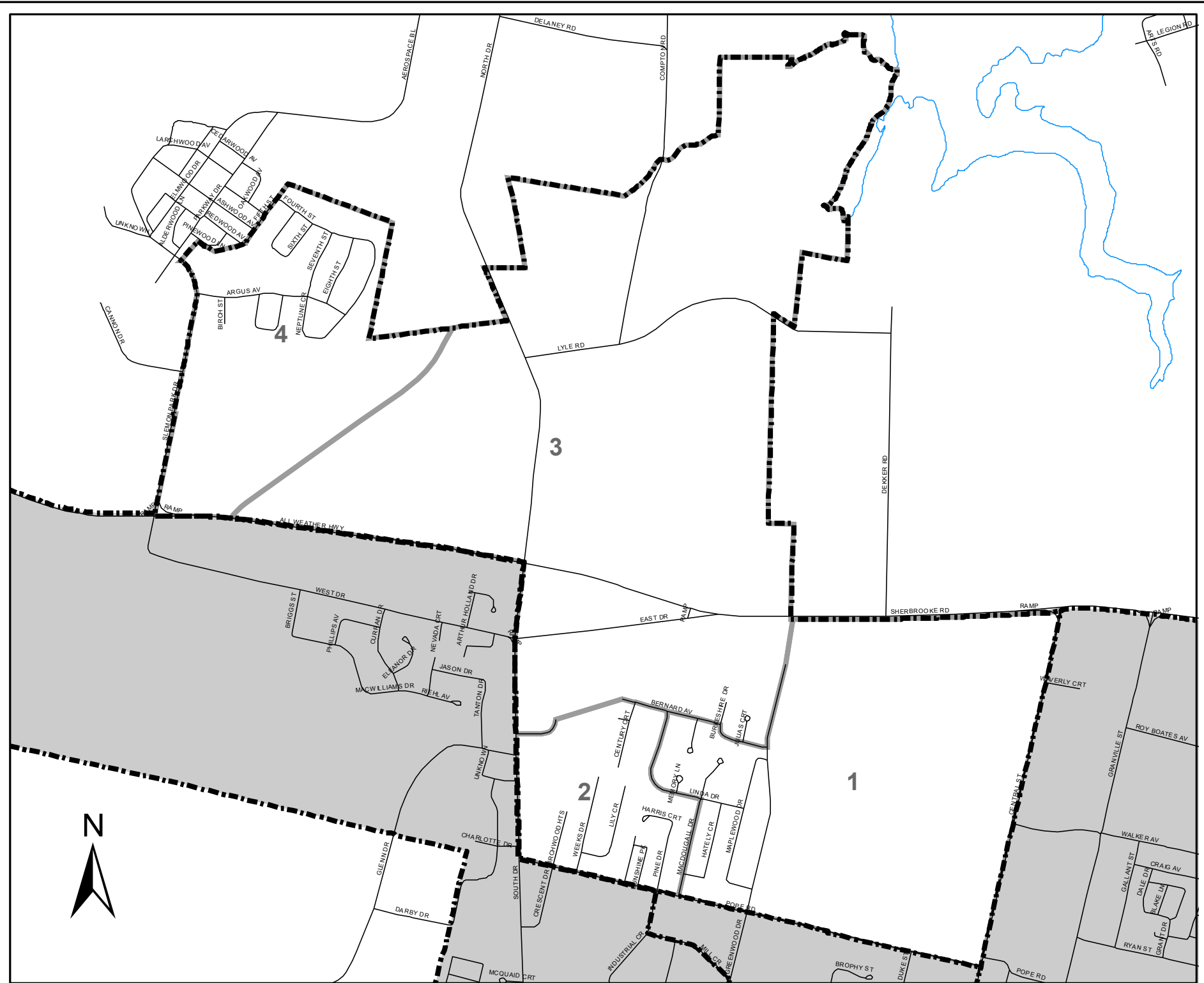
City of Summerside Electoral Ward No. 2 (St. Eleanors - Slemon Park)

The electoral ward of St. Eleanors - Slemon Park is bounded as follows:

Commencing at the intersection of the All Weather Highway - Rte 2 and the western boundary of the city of Summerside; thence along the city of Summerside boundary extending through Slemon Park, including the residential portion of Slemon Park to the point where the east boundary of the city of Summerside intersects the All Weather Highway - Rte 2 (Sherbrooke); thence eastwardly along the All Weather Highway and the Sherbrooke Road - Rte 2 to Central Street; thence southwardly along Central Street to Pope Road; thence westwardly along Pope Road to South Drive; thence northwardly along South Drive and North Drive to the All Weather Highway - Rte 2; thence westwardly along the All Weather Highway to the westwardly boundary of the city Summerside or to the point of commencement.

Ward No. 2 St. Eleanors - Slemon Park

- Poll No. 1** Maplewood Drive
- Poll No. 2** Lily Crescent
- Poll No. 3** East Drive
- Poll No. 4** Slemon Park



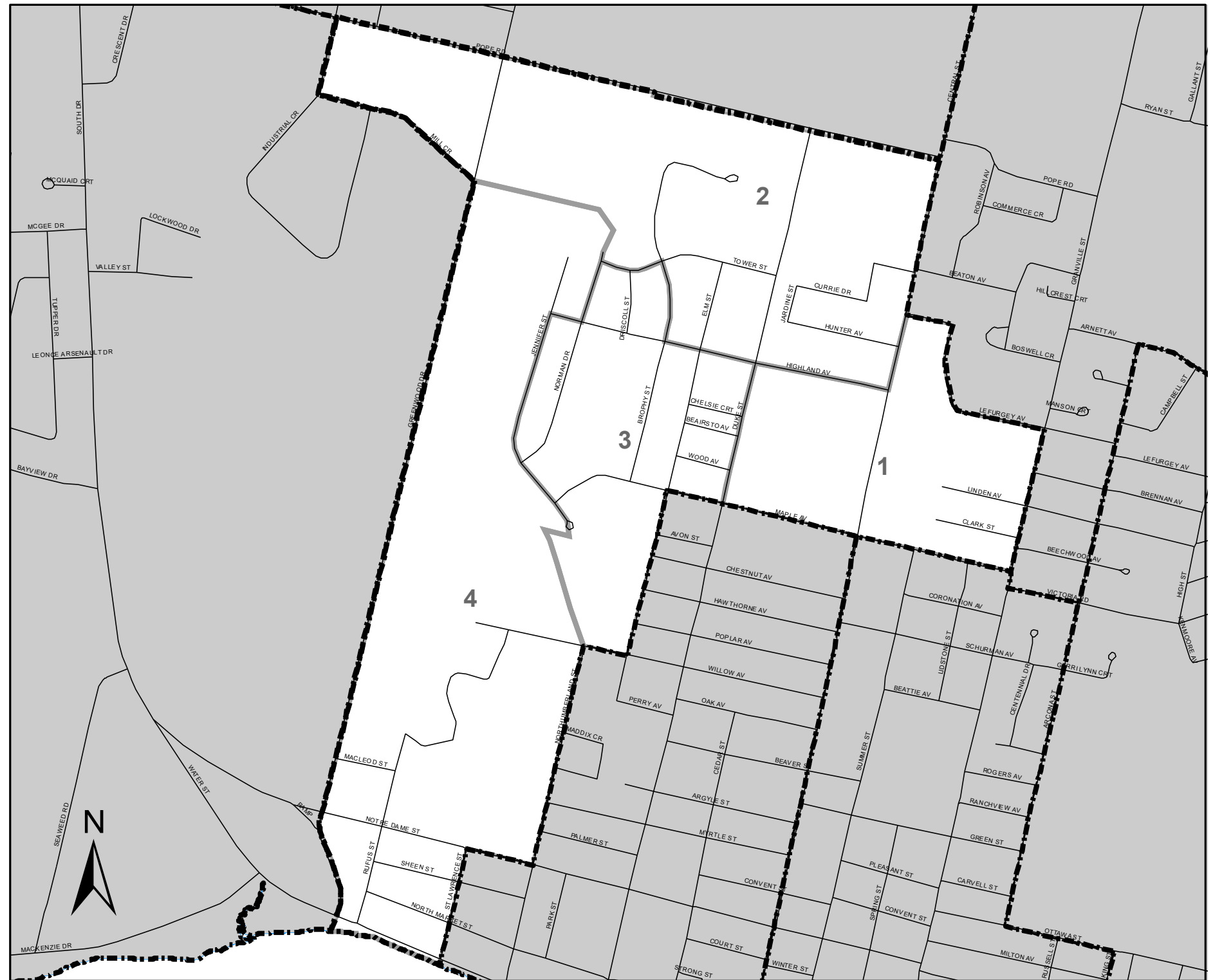
City of Summerside Electoral Ward No. 3 (Summerside - North)

The electoral ward of Summerside - North is bounded as follows:

Commencing at the intersection of the Pope Road and Mill Crescent; thence eastwardly along Pope Road to Central Street; thence southwardly along Central Street to LeFurgey Avenue; thence eastwardly along Lefurgey Avenue to Granville Street; thence southwardly along Granville Street to Maple Avenue; thence westwardly along Maple Avenue to Elm Street; thence southwardly along Elm Street to Willow Avenue; thence westwardly along Willow Avenue to Northumberland Street; thence southwardly along Northumberland Street to Notre Dame Street; thence westwardly along Notre Dame Street to St. Lawrence Street; thence southwardly along St. Lawrence Street and a southwardly extension of St. Lawrence Street to the Summerside Harbour; thence westwardly along the Summerside Harbour to a southwardly extension of Greenwood Drive; thence northwardly along the southwardly extension of Greenwood Drive and Greenwood Drive to Mill Crescent; thence westwardly and northwardly along Mill Crescent to the Pope Road or to the point of commencement.

Ward No. 3 Summerside - North

- Poll No. 1** Clark Street
- Poll No. 2** Tower Street
- Poll No. 3** Clark Street
- Poll No. 4** Raceway Drive



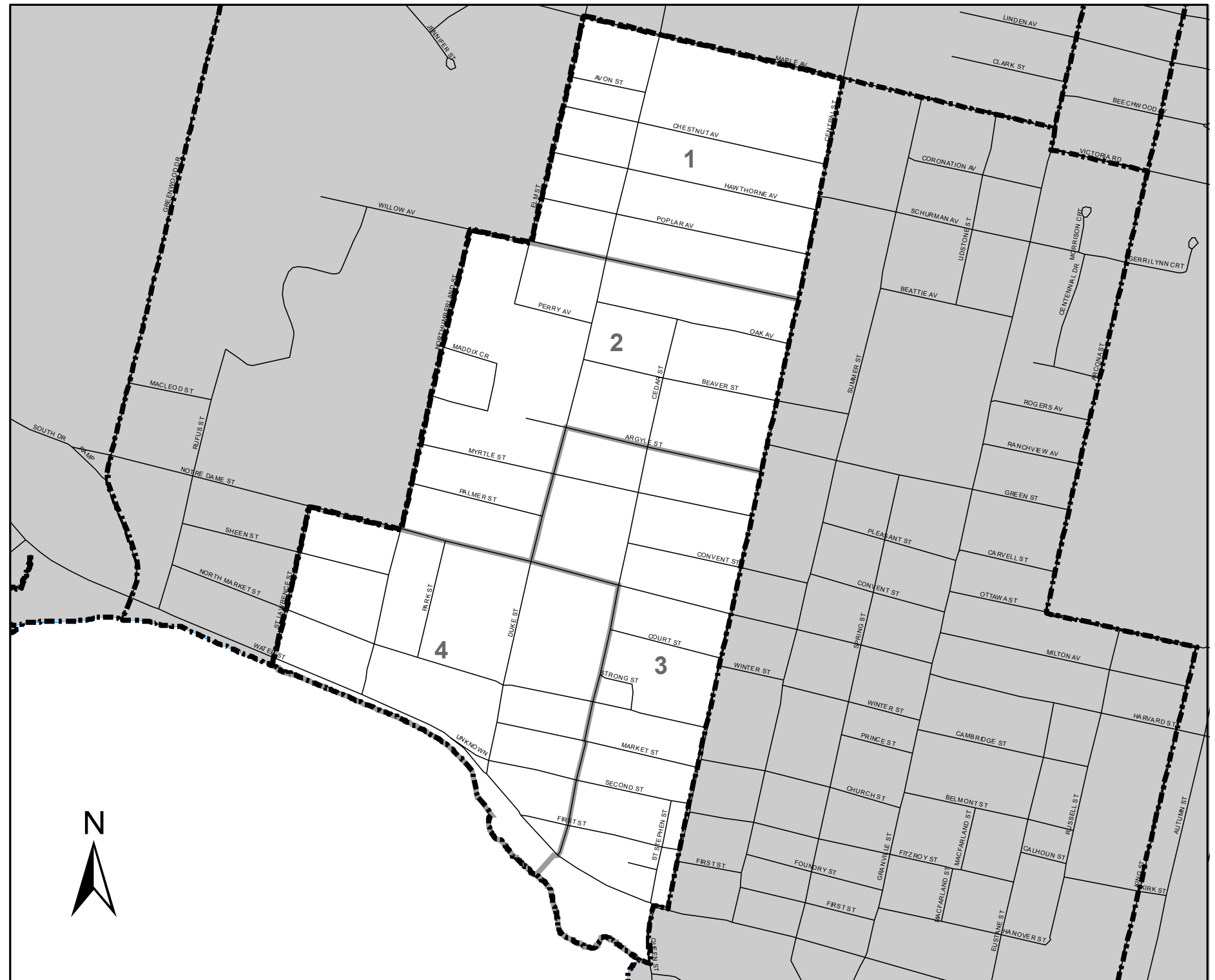
City of Summerside Electoral Ward No. 4 (Clifton - Market)

The electoral ward of Clifton - Market is bounded as follows:

Commencing at the intersection of the Elm Street and Maple Avenue; thence eastwardly along Maple Avenue to Central Street; thence southwardly along Central Street to Water Street; thence westwardly along Water Street to Queen Street; thence southwardly along Queen Street and a southwardly extension of Queens Street to the Summerside Harbour; thence westwardly along the Summerside Harbour to a southwardly extension of St. Lawrence Street; thence northwardly along the southwardly extension of St. Lawrence Street and St. Lawrence Street to Notre Dame Street; thence eastwardly along Notre Dame Street to Northumberland Street; thence northwardly along Northumberland Street to Willow Avenue; thence eastwardly along Willow Avenue to Elm Street; thence northwardly along Elm Street to Maple Avenue to the point of commencement

Ward No. 4 Clifton - Market

- Poll No. 1 Hawthorne Avenue**
- Poll No. 2 Beaver Street**
- Poll No. 3 Court Street**
- Poll No. 4 Park Street**



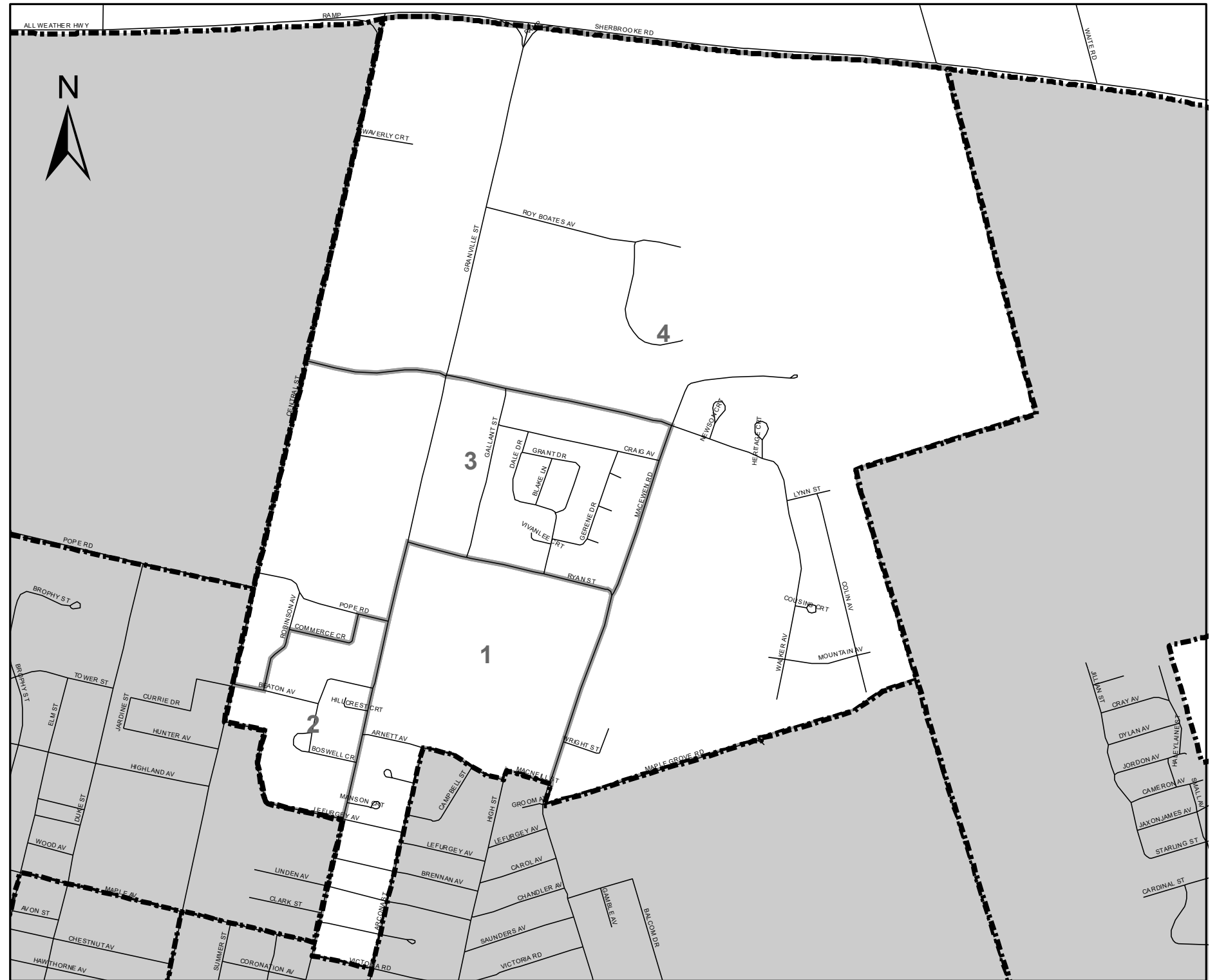
City of Summerside Electoral Ward No. 5 (Hillcrest - Platte River)

The electoral ward of Hillcrest - Platte River is bounded as follows:

Commencing at the intersection of the Central Street and the All Weather Highway - Rte 2; thence eastwardly along the All Weather Highway to the township lot 17 and township lot 19 line; thence southwardly following the township lot line to an eastwardly extension of Maple Grove Road; thence westwardly along the eastwardly extension of Maple Grove Road and the Maple Grove Road to MacEwen Road; thence northwardly along the MacEwen Road to McNeill Street; thence westwardly along McNeill Street and continuing westwardly along the north boundary of 389-393 High Street to High Street; thence southwardly along High Street to Arnett Avenue; thence westwardly along Arnett Avenue to Arcona Street; thence southwardly along Arcona Street to Victoria Road; thence westwardly along Victoria Road to Granville Street; thence northwardly along Granville Street to Lefurgey Avenue; thence westwardly along Lefurgey Avenue to Central Street; thence northwardly along Central Street to the All Weather Highway - Rte 2 or to the point of commencement.

Ward No. 5 Hillcrest - Platte River

- Poll No. 1** Arnett Avenue
- Poll No. 2** Boswell Crescent
- Poll No. 3** Grant Drive
- Poll No. 4** Walker Avenue



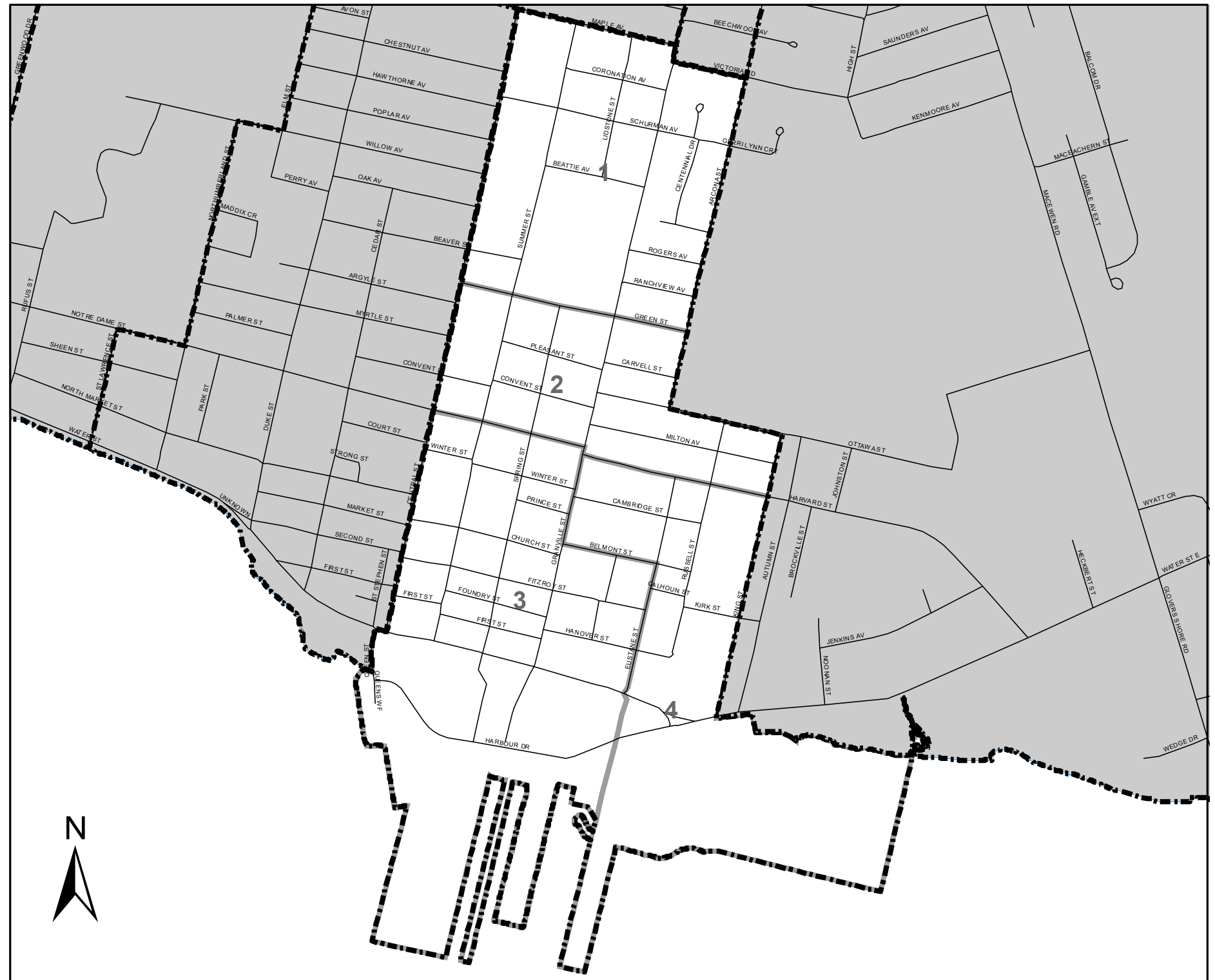
City of Summerside Electoral Ward No. 6 Center East - Downtown

The electoral ward of Center East -Downtown is bounded as follows:

Commencing at the intersection of Central Street and Maple Avenue; thence eastwardly along Maple Avenue to Granville Street; thence southwardly along Granville Street to Victoria Road; thence eastwardly along Victoria Road to Arcona Street; thence southwardly along Arcona Street to Ottawa Street; thence eastwardly along Ottawa Street to King Street; thence southwardly along King Street and a southwardly extension of King Street to the Summerside Harbour; thence westwardly along the Summerside Harbour to a southwardly extension of Queen Street; thence northwardly along Queen Street to Water Street; thence eastwardly along Water Street to Central Street; thence northwardly along Central Street to Maple Avenue or to the point of commencement

Ward No. 6 Center East - Downtown

- Poll No. 1 Schurman Avenue
- Poll No. 2 Convent Street
- Poll No. 3 Fitzroy Street
- Poll No. 4 Cambridge Street



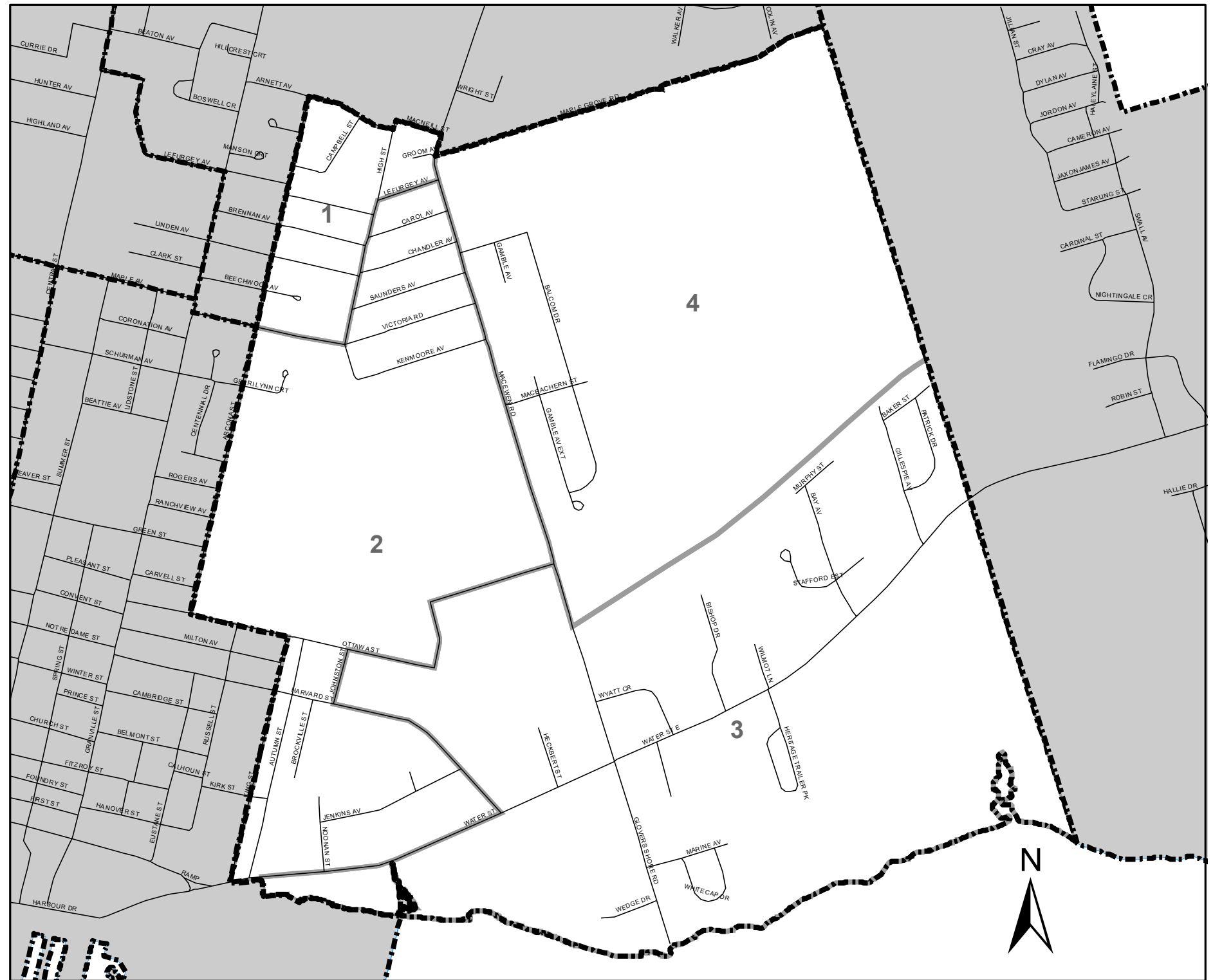
City of Summerside Electoral Ward No. 7 (Green Shore - Three Oaks)

The electoral ward of Green Shore - Three Oaks is bounded as follows:

Commencing at the intersection of the Arcona Street and Arnett Avenue; thence eastwardly along Arnett Avenue to High Street; thence northwardly along High Street to the north boundary of 389-393 High Street; thence eastwardly along the north boundary of 389-393 High Street to McNeill Street; thence continuing eastwardly along McNeill Street to MacEwen Road; thence southwardly along MacEwen Road to Maple Grove Road; thence eastwardly along Maple Grove Road and an eastwardly extension of Maple Grove Road to the township lot 17 and township lot 19 line; thence southwardly along the township lot 17 and township lot 19 line to the Summerside Harbour; thence westwardly along the Summerside harbour to a southwardly extension of King Street; thence northwardly along the southwardly extension of King Street and King Street to Ottawa Street; thence westwardly along Ottawa Street to Arcona Street; thence northwardly along Arcona Street to Arnett Avenue or to the point of commencement

Ward No. 7 Green Shore - Three Oaks

- Poll No. 1** LeFurgey Street
- Poll No. 2** Rogers Avenue
- Poll No. 3** Marine Avenue
- Poll No. 4** Balcom Drive



City of Summerside Electoral Ward No. 8 (Wilmot)

The electoral ward of Wilmot is bounded as follows:

Commencing at the intersection of the Sherbrooke Road - Rte 2 and the township lot 17 and township lot 19 line; thence eastwardly along the All Weather Highway to the east boundary of the city of Summerside; thence following the city of Summerside east boundary to the intersection of the city of Summerside boundary and the Blue Shank Road - Rte 107; thence westwardly along the city of Summerside boundary and the Blue Shank Road and crossing Read Drive to the Summerside harbour; thence continuing westwardly along the Summerside Harbour to the intersection with the township lot 17 and township lot 19 line; thence northwardly along the township lot 17 and township lot 19 line to the Sherbrooke Road or to the point of commencement

Ward No. 7 Green Shore - Three Oaks

- Poll No. 1 LeFurgey Street**
- Poll No. 2 Rogers Avenue**
- Poll No. 3 Marine Avenue**
- Poll No. 4 Balcom Drive**

