

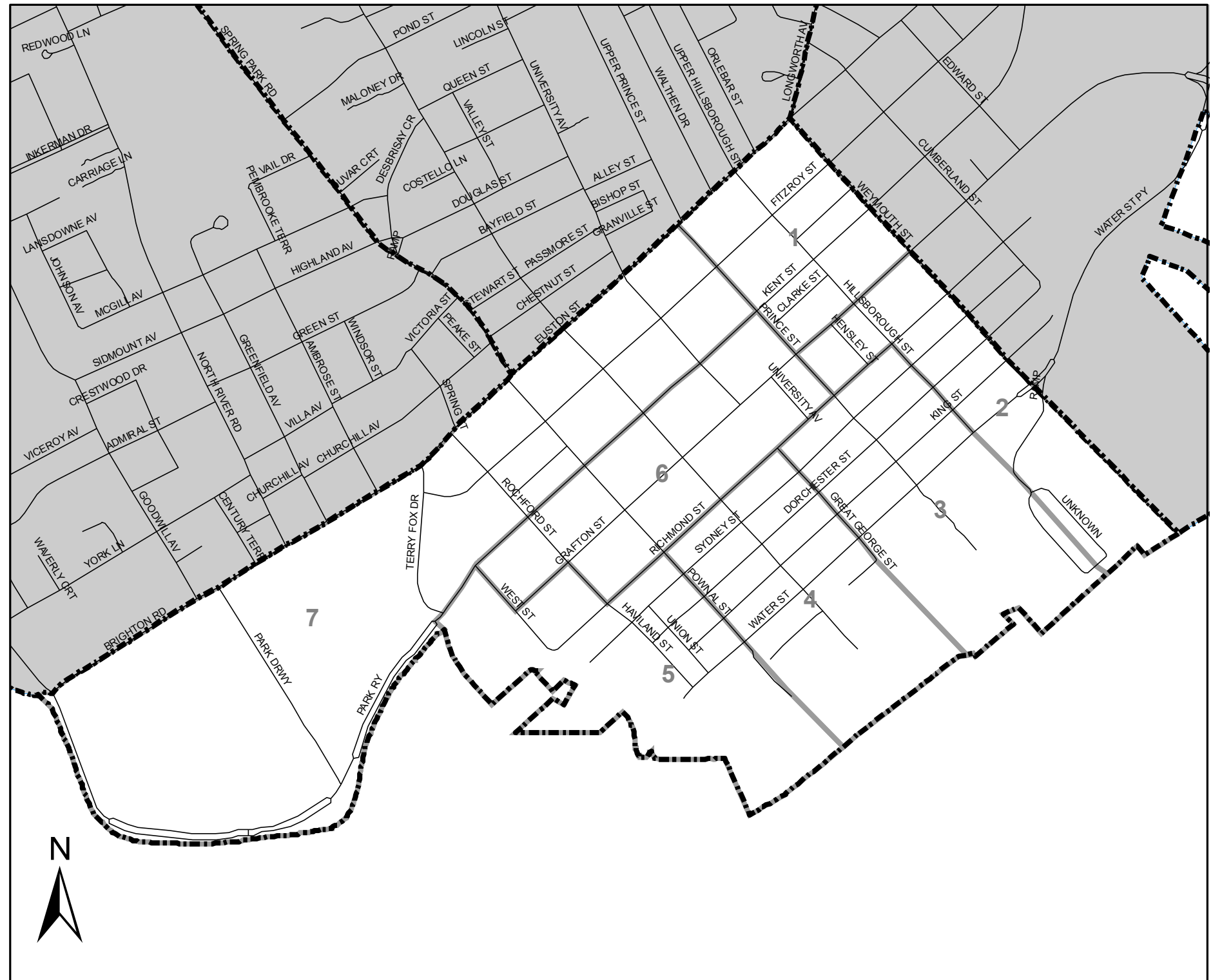
## City of Charlottetown Proposed Electoral Ward No. 1 (Queens Square)

The electoral ward of Queens Square is bounded as follows:

Commencing at the intersection of the shore of the North River and Brighton Road; thence eastwardly along Brighton Road and continuing eastwardly along Euston Street to Weymouth Street; thence southwardly along Weymouth Street and a southwardly extension of Weymouth Street to the Charlottetown Harbour; thence westwardly along the Charlottetown Harbour to the North River; thence northwardly along the North River to the intersection of the North River and Brighton Road to the point of commencement.

### Ward No. 1 Queens Square Polls

- Poll No. 1** Clarke Street
- Poll No. 2** Hensley Street
- Poll No. 3** Dorchester Street
- Poll No. 4** King Street
- Poll No. 5** Haviland Street
- Poll No. 6** Grafton Street
- Poll No. 7** Fitzroy Street



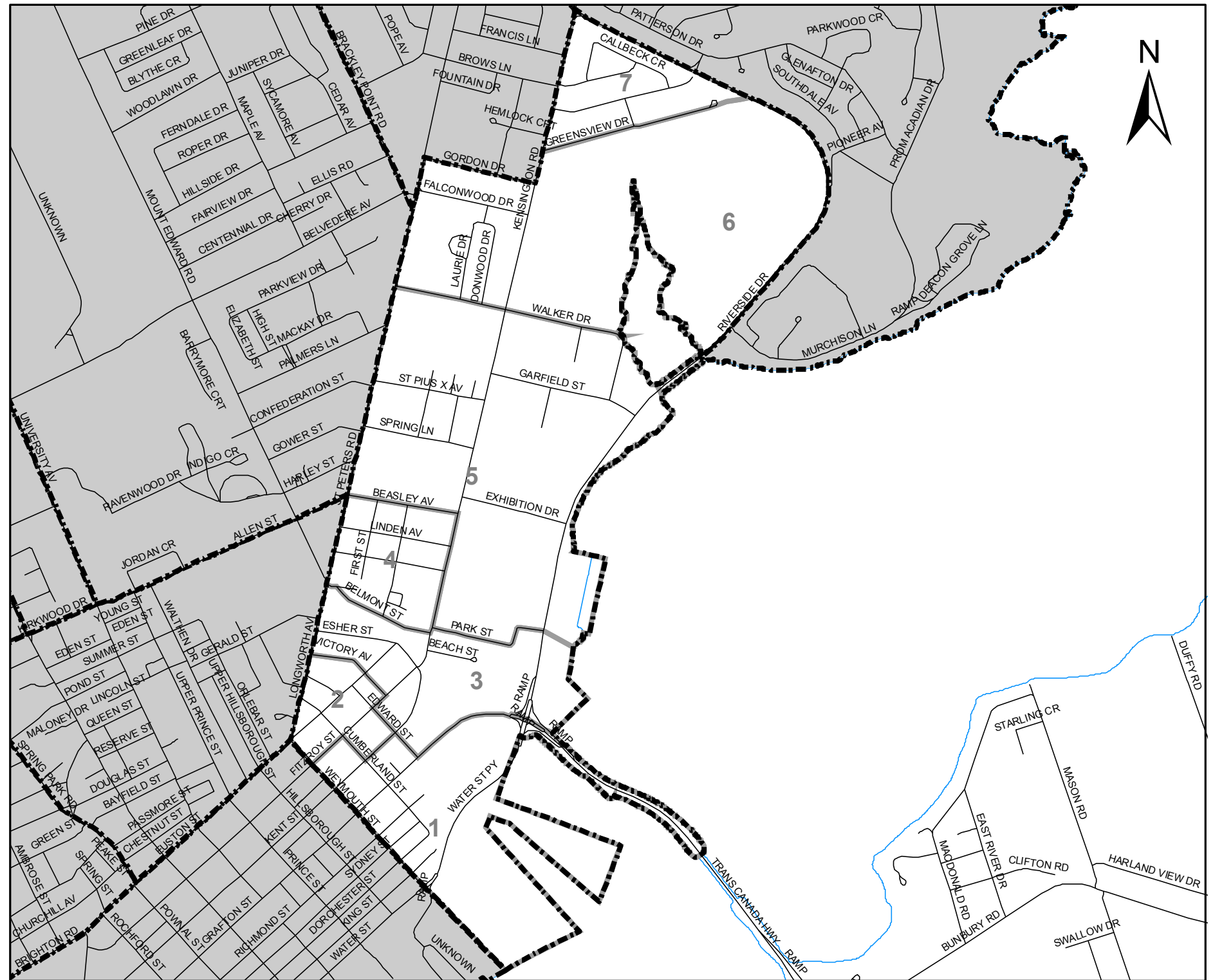
## City of Charlottetown Electoral Ward No. 2 (Belvedere)

The electoral ward of Belvedere is bounded as follows:

Commencing at the intersection of St. Peters Road and Gordon Drive; thence eastwardly along Gordon Drive to Kensington Road; thence northwardly along Kensington Road to Riverside Drive; thence eastwardly and southwardly along Riverside Drive to the intersection of the Belvedere Golf Course stream and Riverside Drive; thence eastwardly along the stream to the Charlottetown Harbour; thence southwardly along the Charlottetown Harbour to the intersection of the southwardly extension of Weymouth Street and the Charlottetown Harbour; thence northwardly along the extension of Weymouth Street and Weymouth Street to Longworth Avenue; thence northwardly along Longworth Avenue to Gordon Drive to the point of commencement.

### Ward No. 2 Belvedere Polls

- Poll No. 1** Cumberland Street
- Poll No. 2** Pleasant Street
- Poll No. 3** Esher Street
- Poll No. 4** Linden Avenue
- Poll No. 5** St Pius X Avenue
- Poll No. 6** Falconwood Drive
- Poll No. 7** Bolger Drive



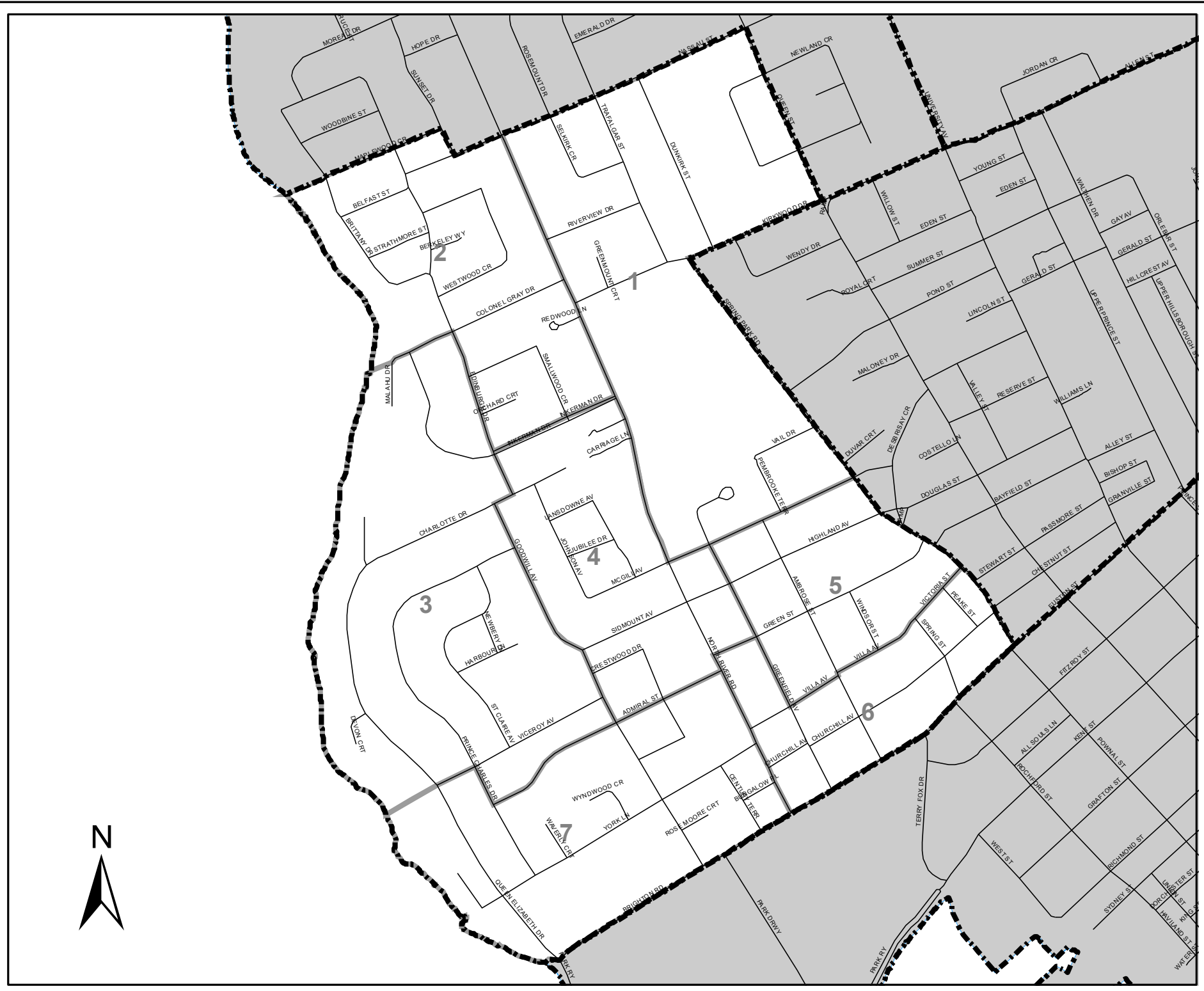
## City of Charlottetown Electoral Ward No. 3 (Brighton)

The electoral ward of Brighton is bounded as follows:

Commencing at the shore of the North River where it intersects the property boundary between 32 Maplewood Crescent and 2 Brittany Drive; thence eastwardly along the property boundary crossing Brittany Drive and continuing eastwardly along Maplewood Crescent to Sunset Drive; thence southwardly along Sunset Drive to Nassau Street; thence eastwardly along Nassau Street to Queen Street; thence southwardly along Queen Street to Kirkwood Drive; thence westwardly along Kirkwood Drive to Spring Park Road; thence southwardly along Spring Park Road to Euston Street; thence westwardly along Euston Street and Brighton Road to the intersection of Brighton Road and the North River; thence northwardly along the North River to the intersection of the North River and the property boundary between 32 Maplewood Crescent and 2 Brittany Drive to the point of commencement.

### Ward No. 3 Brighton Polls

- Poll No. 1 Dunkirk Avenue**
- Poll No. 2 Westwood Crescent**
- Poll No. 3 St. Claire Avenue**
- Poll No. 4 Sidmount Avenue**
- Poll No. 5 Green Street**
- Poll No. 6 Churchill Avenue**
- Poll No. 7 York Lane**







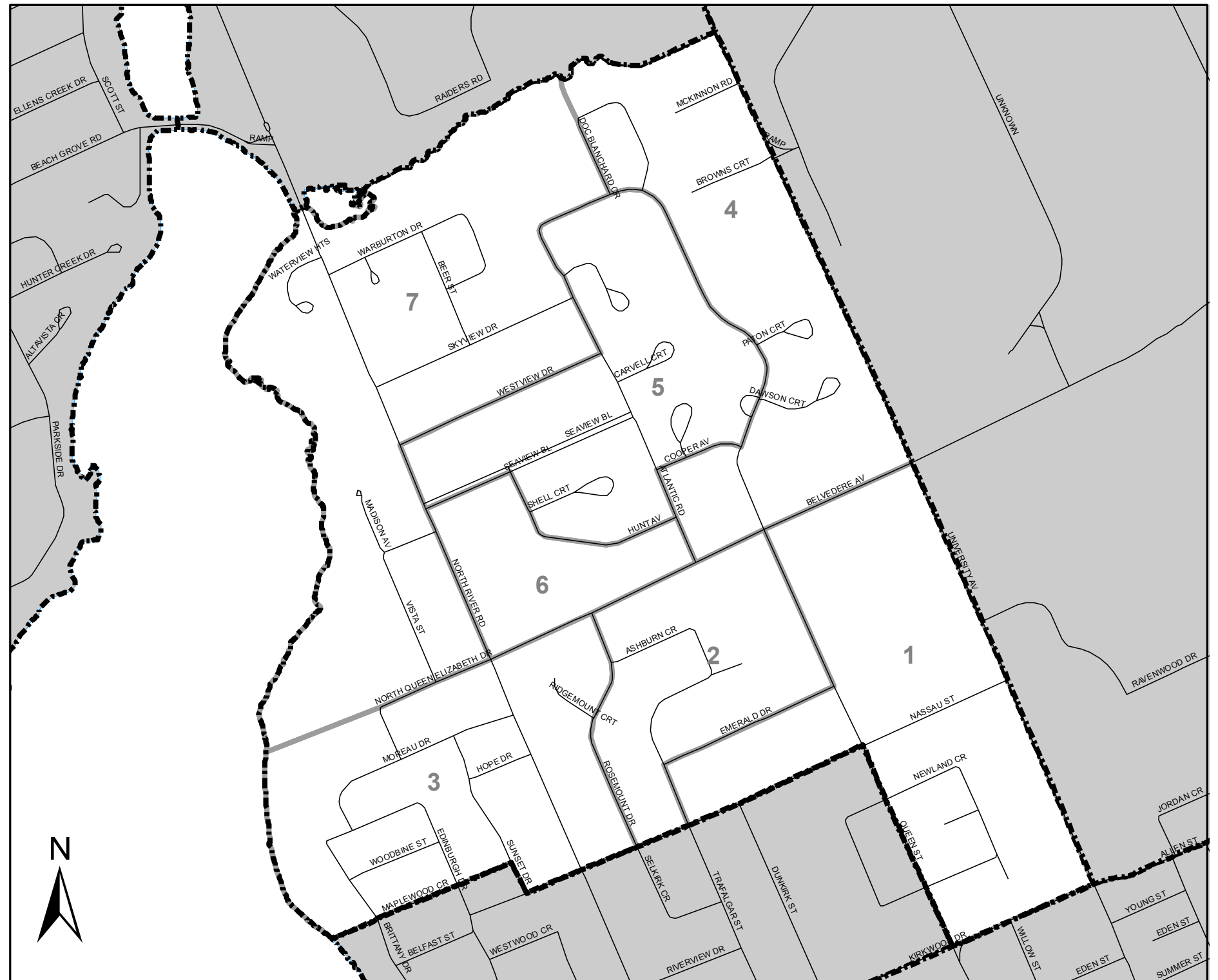
## City of Charlottetown Electoral Ward No. 5 (Spring Park)

The electoral ward of Spring Park is bounded as follows:

Commencing at the intersection of the North River and the Hermitage Creek; thence eastwardly along Hermitage Creek to University Avenue; thence southwardly along University Avenue to Kirkwood Drive; thence westwardly along Kirkwood Drive to Queen Street; thence northwardly along Queen Street to Nassau Street; thence westwardly along Nassau Street to Sunset Drive; thence northwardly along Sunset Drive to Maplewood Crescent; thence westwardly along Maplewood Crescent and crossing Brittany Drive and continuing westwardly along the property boundary between 32 Maplewood Crescent and 2 Brittany Drive to the intersection with the North River; thence northwardly along the North River to the intersection of the North River and the Hermitage Creek to the point of commencement.

### Ward No. 5 Spring Park Polls

- Poll No. 1** Newland Crescent
- Poll No. 2** Ashburn Crescent
- Poll No. 3** Moreau Drive
- Poll No. 4** Dawson Crescent
- Poll No. 5** Carvell Crescent
- Poll No. 6** Garden Home
- Poll No. 7** Skyview Drive



## City of Charlottetown Electoral Ward No. 6 (Mount Edward)

The electoral ward of Mount Edward is bounded as follows:

Commencing at the intersection of University Avenue and the main entrance to the Charlottetown Mall; thence eastwardly along the Charlottetown Mall main driveway to Mount Edward Road; thence crossing Mount Edward Road and continuing eastwardly along Montgomery Drive to Birch Hill Drive; thence following Birch Hill Drive to Shamrock Drive; thence eastwardly along Shamrock Drive to Brackley Point Road; thence southwardly along Brackley Point Road to St. Peters Road; thence southwestwardly along St. Peters Road to Allen Street; thence westwardly along Allen Street to University Avenue; thence northwardly along University Avenue to the intersection of University Avenue and the Charlottetown Mall main entrance to the point of commencement.

### Ward No. 6 Mount Edward Polls

- Poll No. 1** Gower Street
- Poll No. 2** Parkview Drive
- Poll No. 3** Fairview Drive
- Poll No. 4** Lincolnwood Drive
- Poll No. 5** Woodlawn Drive
- Poll No. 6** Rosedale Drive
- Poll No. 7** MacMillan Crescent
- Poll No. 8** University of PEI



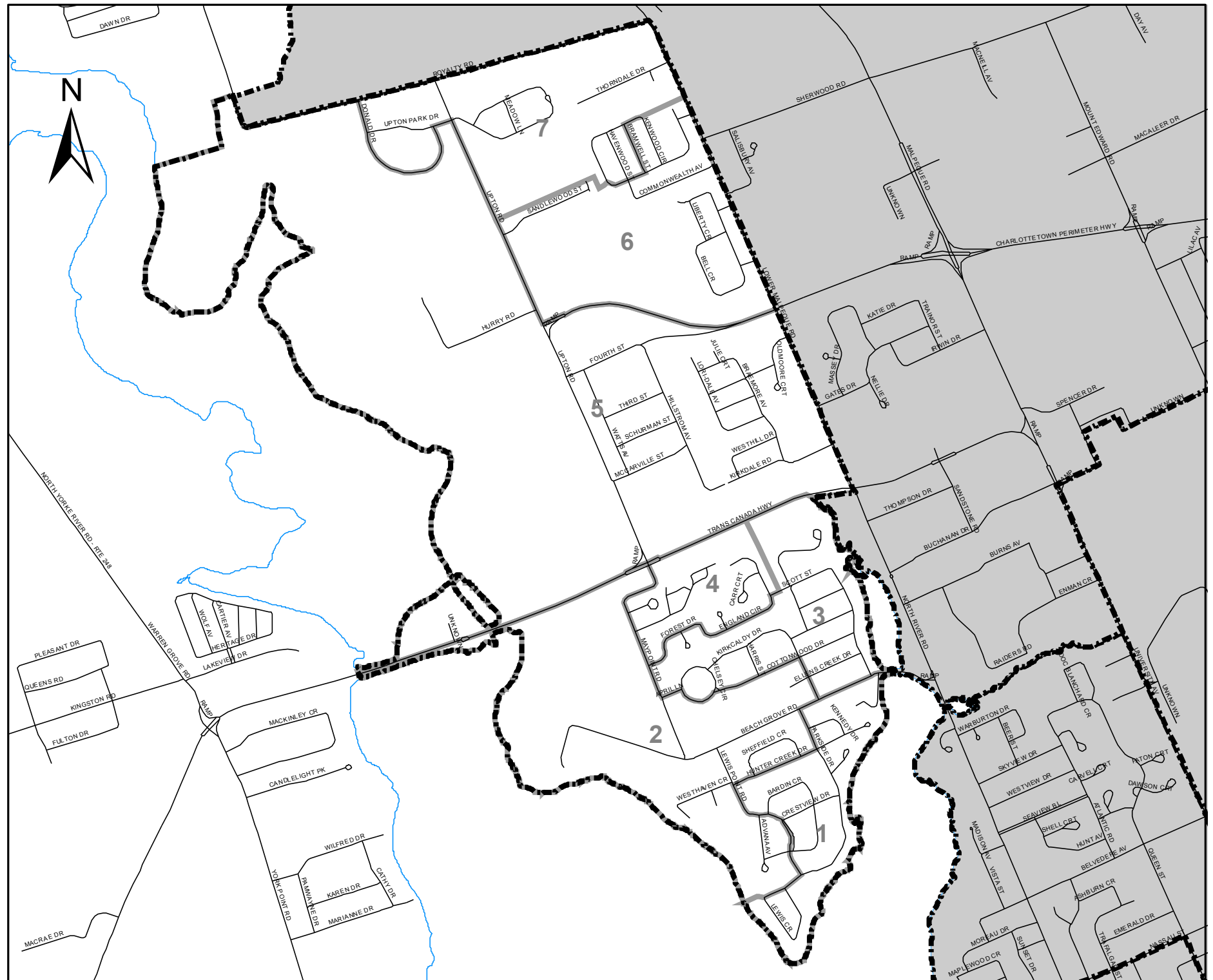
## City of Charlottetown Electoral Ward No. 7 (Beach Grove)

The electoral ward of Beach Grove is bounded as follows:

Commencing at the intersection of the North River and the northern boundary of the city of Charlottetown; thence along the city of Charlottetown boundary to Royalty Road; thence southwardly and eastwardly along Royalty Road to Lower Malpeque Road - Rte 236; thence southwardly along Lower Malpeque Road to the Trans Canada Highway - Rte 1; thence westwardly along the Trans Canada Highway to the intersection of the Trans Canada Highway and the Ellens Creek; thence southwardly along the Ellens Creek to the intersection with the North River; thence northwardly along the North River to the intersection of the North River and the city of Charlottetown boundary to the point of commencement and including Poplar Island.

### Ward No. 7 Beach Grove Polls

- Poll No. 1** Altavista Crescent
- Poll No. 2** Beach Grove
- Poll No. 3** Wallace Drive
- Poll No. 4** Carr Crescent
- Poll No. 5** Moore Drive
- Poll No. 6** Commonwealth Avenue
- Poll No. 7** Thorndale Drive





## City of Charlottetown Electoral Ward No. 8 (Highfield)

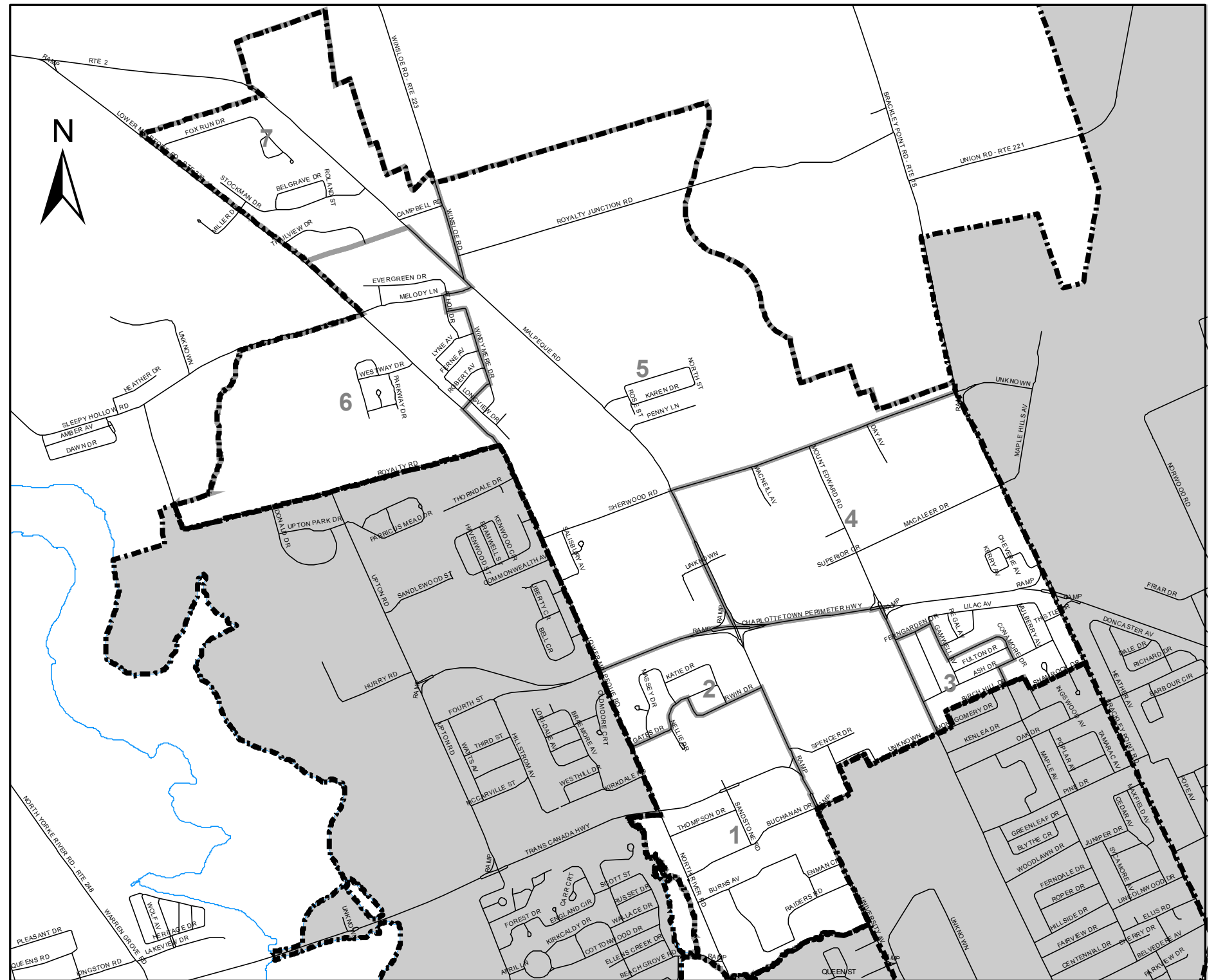
The electoral ward of Highfield is bounded as follows:

Commencing at the intersection of Lower Malpeque Road Rte - 236 and the northern boundary of the city of Charlottetown; thence along the city of Charlottetown northern boundary to Brackley Point Road Rte - 15; thence southwardly along Brackley Point Road to Shamrock Drive; thence westwardly along Shamrock Drive to Birch Hill Drive; thence along Birch Hill Drive to Montgomery Drive; thence westwardly along Montgomery Drive and crossing Mount Edward Road to the intersection with main driveway to the Charlottetown Mall; thence continuing westwardly along the driveway to the University Avenue; thence southwardly along University Avenue to the intersection of University Avenue and the Hermitage Creek; thence westwardly along the Hermitage Creek and crossing North River Road to the intersection of the Hermitage Creek and the Ellens Creek; thence northwardly along the Ellens Creek to the Trans Canada Highway Rte - 1; thence eastwardly along the Trans Canada Highway to Lower Malpeque Road; thence northwardly along Lower Malpeque Road to Royalty Road; thence westwardly and northwardly along Royalty Road to the north boundary of the city of Charlottetown; thence along the north boundary of the city of Charlottetown to Sleepy Hollow Road; thence eastwardly along Sleepy Hollow Road to Lower Malpeque Road Rte - 236; thence northwardly along Lower Malpeque Road to the intersection of Lower Malpeque Road and the north boundary of the city of Charlottetown to the point of commencement.

### Ward No. 8 Highfield Polls

**Poll No. 1** Queens Arms  
**Poll No. 2** Katie Drive  
**Poll No. 3** Fulton Drive  
**Poll No. 4** MacAleer Drive

**Poll No. 5** Penny Lane  
**Poll No. 6** Evergreen Drive  
**Poll No. 7** Belgrave Drive





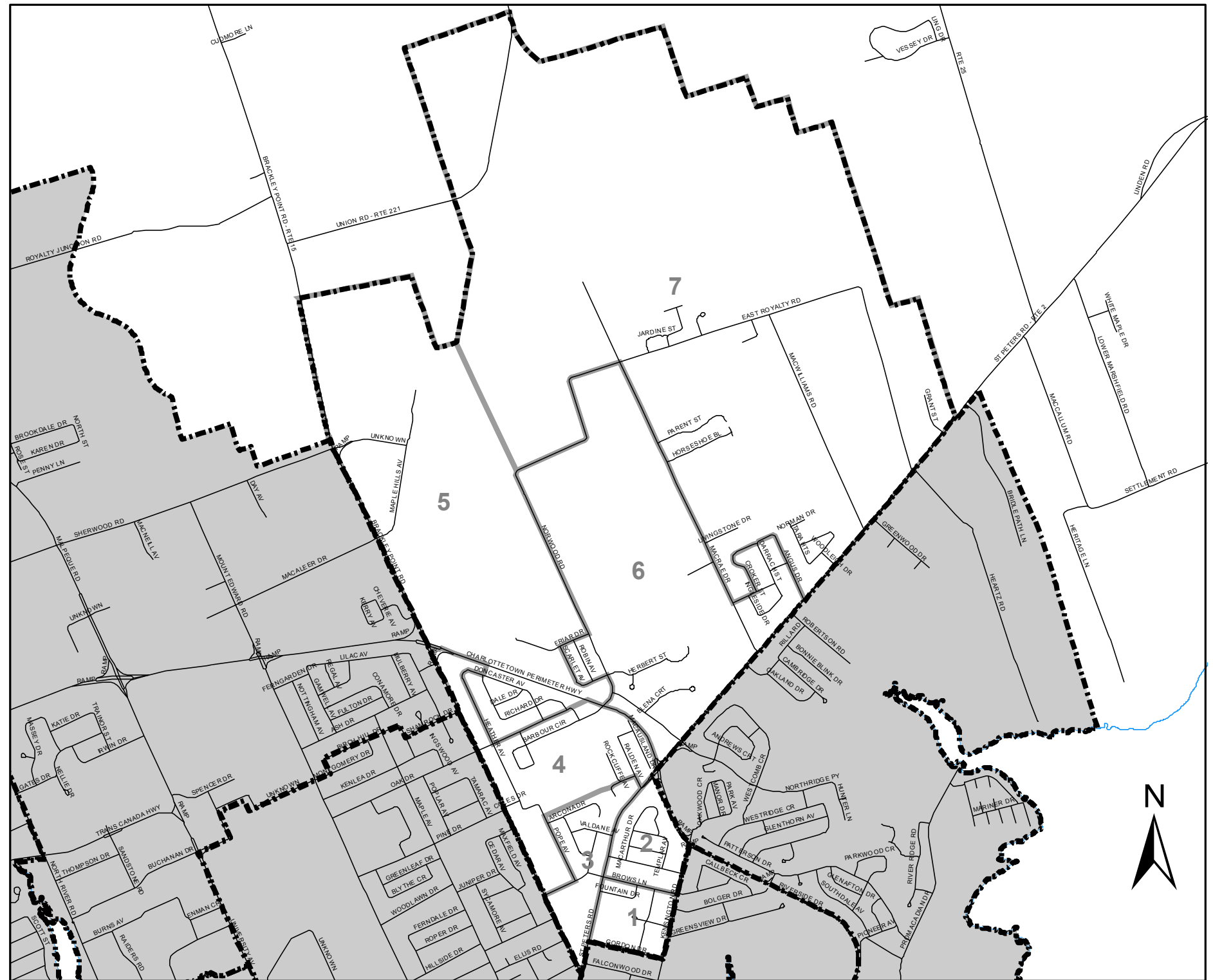
## City of Charlottetown Electoral Ward No. 9 (Stonepark)

The electoral ward of Stonepark is bounded as follows:

Commencing at the intersection of Brackley Point Road Rte - 15 and the north boundary of the city of Charlottetown; thence along the city of Charlottetown north boundary to St. Peters Road Rte - 2; thence southwestwardly along St. Peters Road to Riverside Drive; thence southeastwardly along Riverside Drive to Kensington Road; thence southwestwardly along Kensington Road to Gordon Drive; thence northwestwardly along Gordon Drive to St. Peters Road; thence southwestwardly along St. Peters Road to Brackley Point Road Rte - 15; thence northwestwardly along Brackley Point Road to the intersection of Brackley Point Road and the north boundary of the city of Charlottetown to the point of commencement.

### Ward No. 9 Stonepark Polls

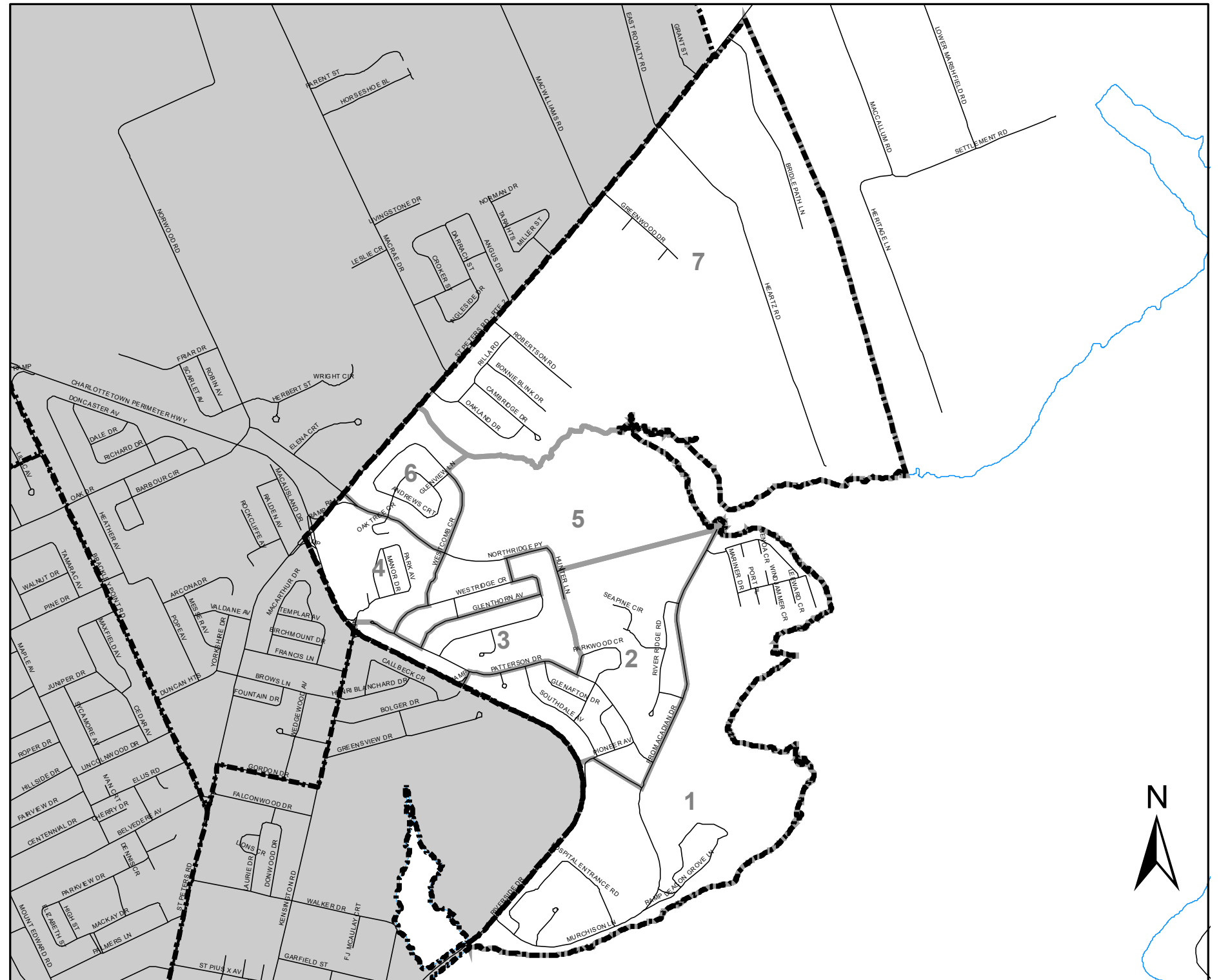
- Poll No. 1 Fountain Drive**
- Poll No. 2 Francis Lane**
- Poll No. 3 Yorkshire Drive**
- Poll No. 4 Ralden Avenue**
- Poll No. 5 Scarlet Avenue**
- Poll No. 6 Leslie Crescent**
- Poll No. 7 MacWilliams Road**



## City of Charlottetown Electoral Ward No. 10 (Falconwood)

The electoral ward of Falconwood is bounded as follows:

Commencing at the intersection of Riverside Drive and St. Peters Road - Rte - 2; thence northeastwardly along St. Peters Road to the intersection of St. Peters Road and the eastern boundary of the city of Charlottetown (Marshfield); thence southwardly along the city of Charlottetown boundary to the Hillsborough River; thence southwardly and westwardly along the Hillsborough River to the intersection of the Hillsborough River and the Belvedere Golf Course stream; thence westwardly along the stream to Riverside Drive; thence northwardly and westwardly along Riverside Drive to St. Peters Road - Rte 2 to the point of commencement.



### Ward No. 10 Falconwood

- Poll No. 1 Mariner Drive
- Poll No. 2 Parkwood Crescent
- Poll No. 3 Westridge Crescent
- Poll No. 4 Oak Tree Crescent
- Poll No. 5 Northridge Crescent
- Poll No. 6 Andrews Crescent
- Poll No. 7 Hertz Road