

Oil and Gas Dispositions and First Nation Lands Within the Yukon

For illustrative use only. Not to be used for legal or regulatory purposes.
 Some features may appear to overlap or to be inaccurately positioned. Feature positional accuracy is dependent on source data and collection method. The data source and positional accuracy information refers to the individual metadata records.



Data Sources and Descriptions

Oil and Gas information is freely distributed by the Yukon Government Oil and Gas Management Branch. For more information visit: <http://www.oil-gas.ca/yukon/energy>

The National Topographic Data Bank (NTDB) comprises digital vector data sets that cover the entire Canadian landmass. This product includes feature datasets such as hydrography, topography and the road network.

The operational suite of the NTDB is the National Topographic System (NTS), based on the North American Datum of 1983 (NAD83). Each data set corresponds to one NTS map sheet at the 1:100,000 or 1:250,000 scale. Metadata files are available at: <http://www.cdn.geog.ca/>

All data comply with the NTS Standards and Specifications - Edition 3.1

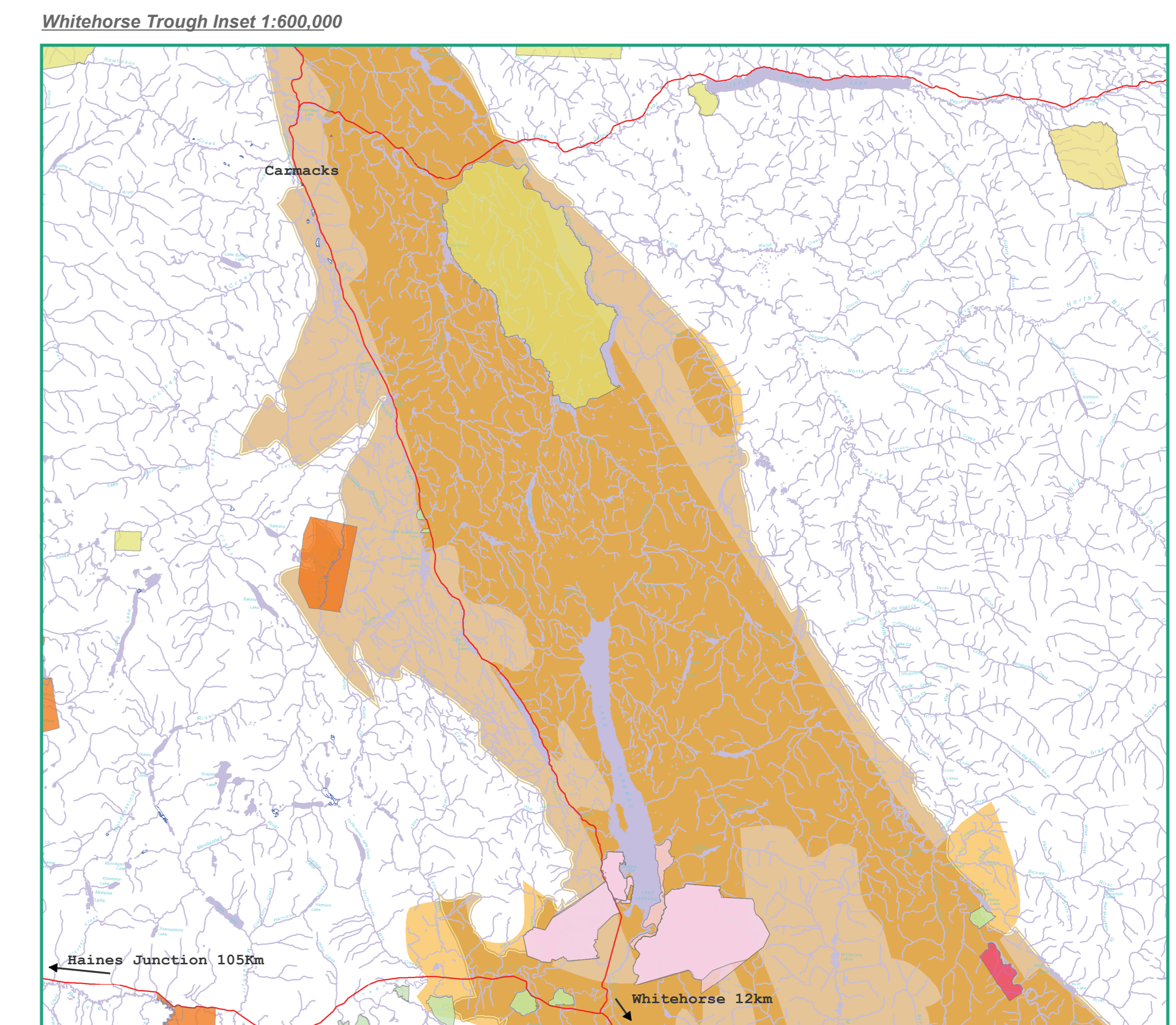
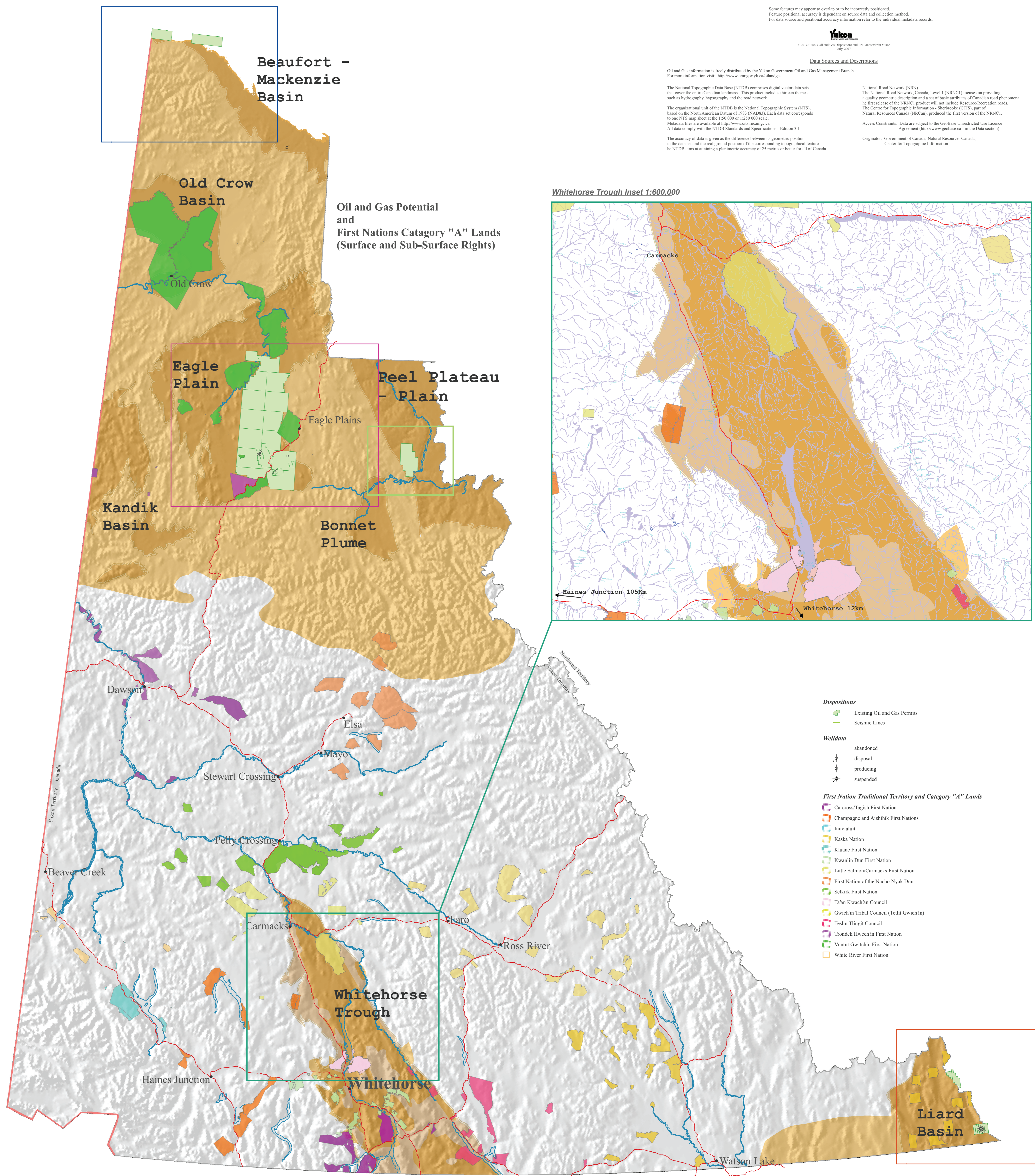
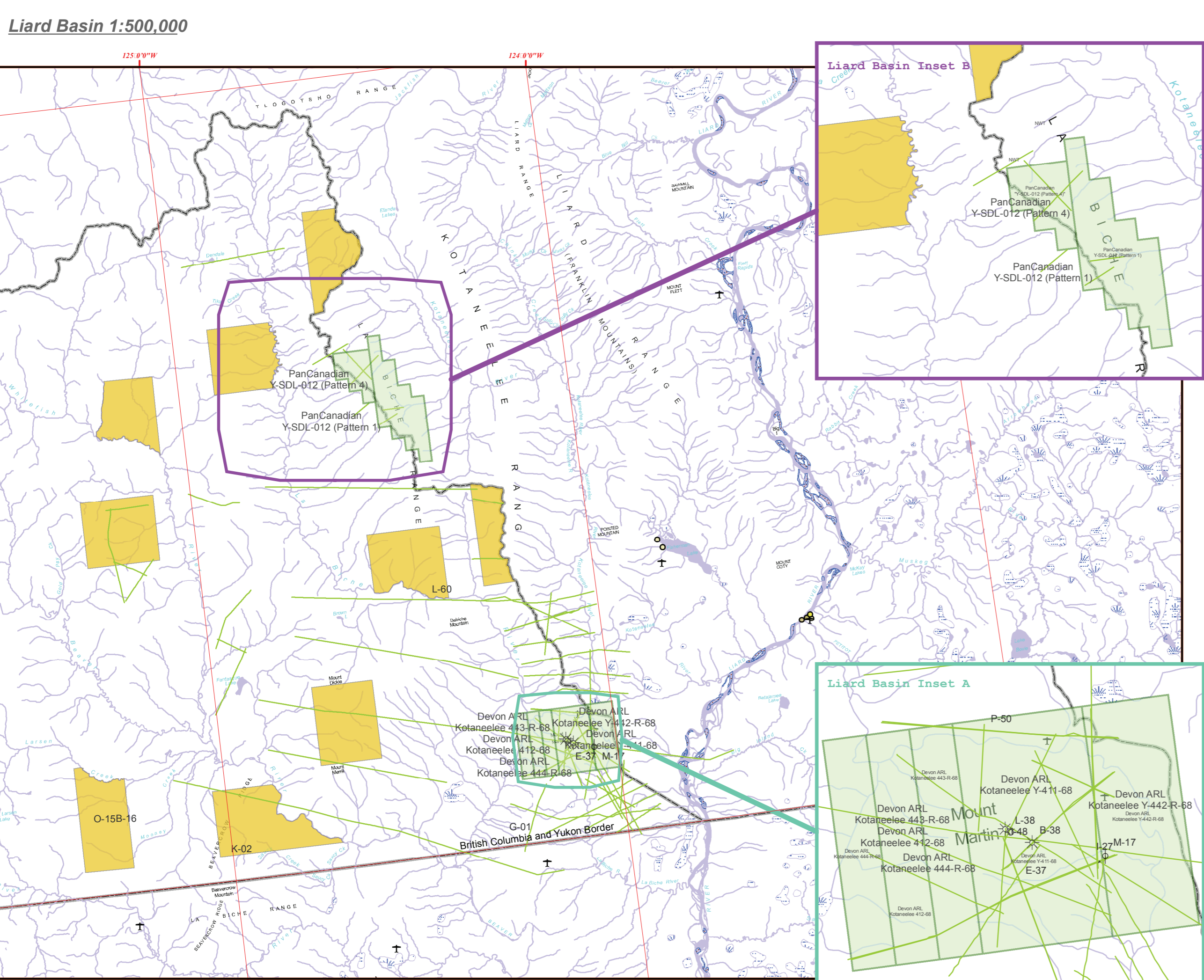
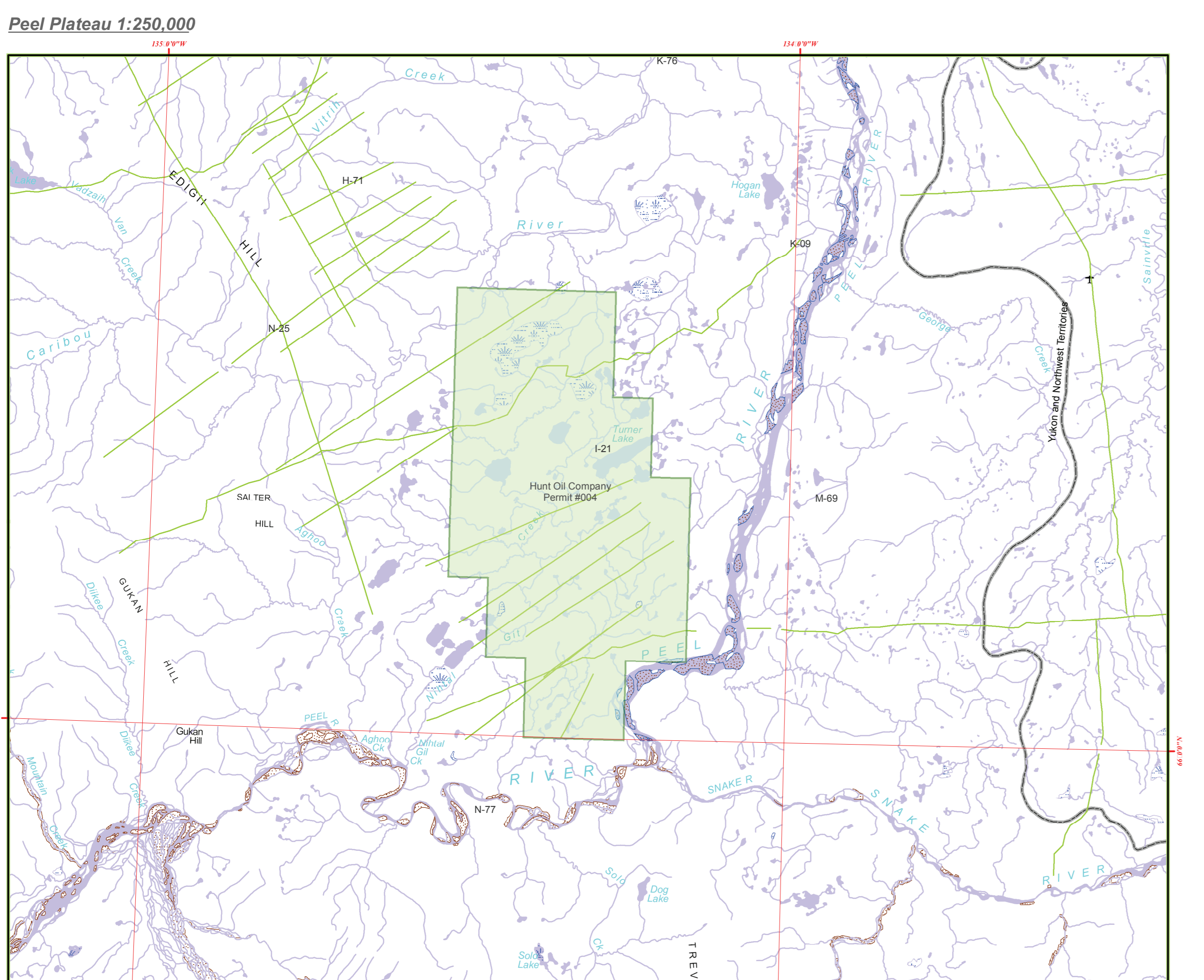
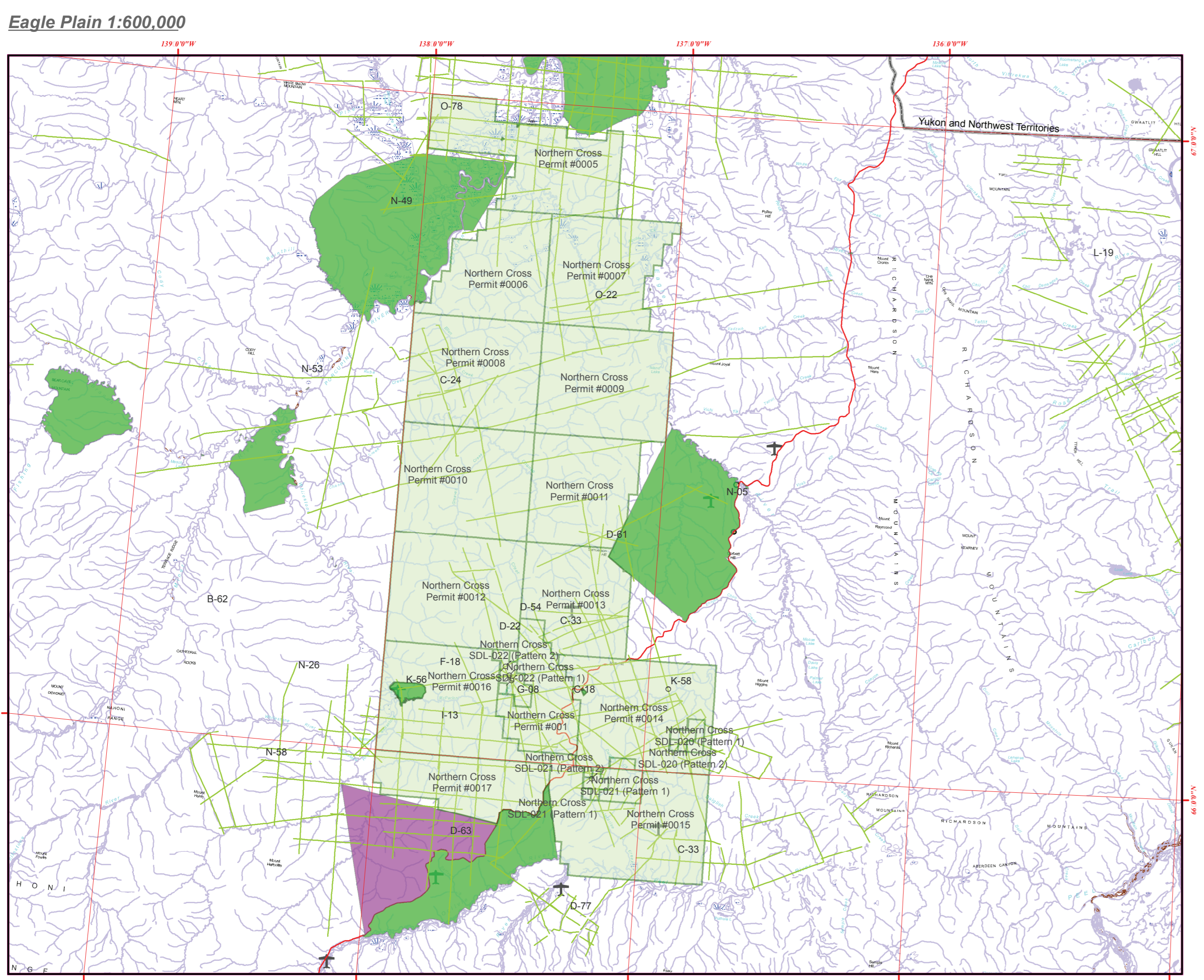
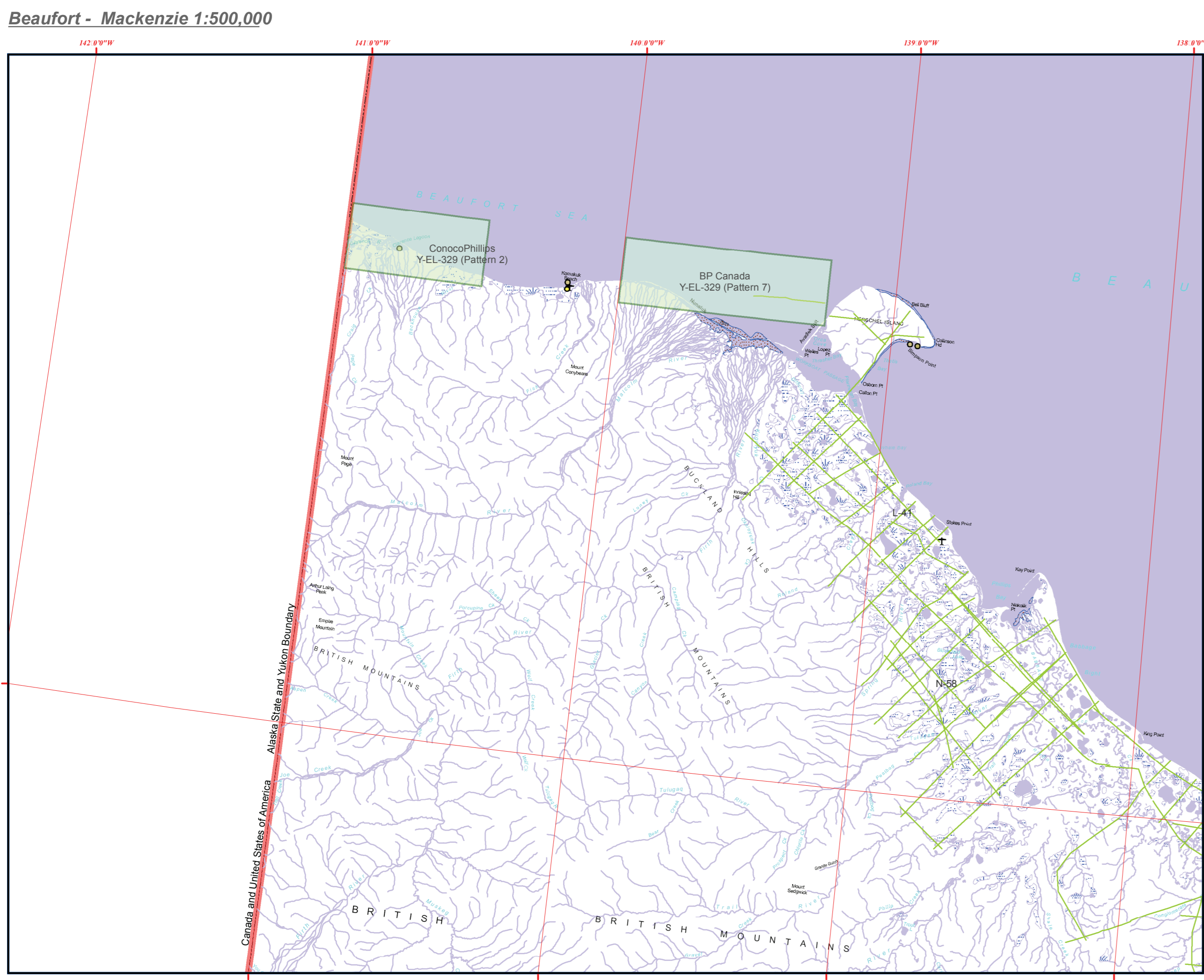
The accuracy of data refers to the difference between its geographic position as the data set and the real ground position of the corresponding geographical feature. In the NTDB, there is a maximum positional accuracy of 2.5 metres for all of Canada.

National Road Network (NRN)
 The National Road Network, Canada, Level 1 (N1) (N1) dataset provides a quality general description and a set of basic attributes of Canadian road phenomena. The dataset of the N1 is contained within the National Road Network (NRN) data. The Centre for Geographic Information - Statistics Canada (CGI) is part of Natural Resources Canada (NRC), provided the first version of the N1.

Access Conditions: Data are subject to the Geomatics Unrestricted Use License Agreement (<http://www.geomatics.ca/>) in the Data section.

Originator: Government of Canada, Natural Resources Canada, Centre for Geographic Information

Existing Dispositions



- Dispositions**
 - Existing Oil and Gas Permits
 - Seismic Lines
- Wellheads**
 - abandoned
 - producing
 - suspended
- First Nation Traditional Territory and Category "A" Lands**
 - Caracoo/Tagish First Nation
 - Champange and Ashihik First Nations
 - Imvittah
 - Kaska Nation
 - Kwanlin First Nation
 - Kwanlin Dun First Nation
 - Little Salmon Carmacks First Nation
 - First Nation of the Nacho Nyak Dun
 - Selkirk First Nation
 - Tai'an Kwach'an Council
 - Gwich'in Tribal Council (Tallit Gwich'in)
 - Teshin Tlingit Council
 - Treadwell/Hutchinson First Nation
 - Vuntut Gwich'in First Nation
 - White River First Nation

