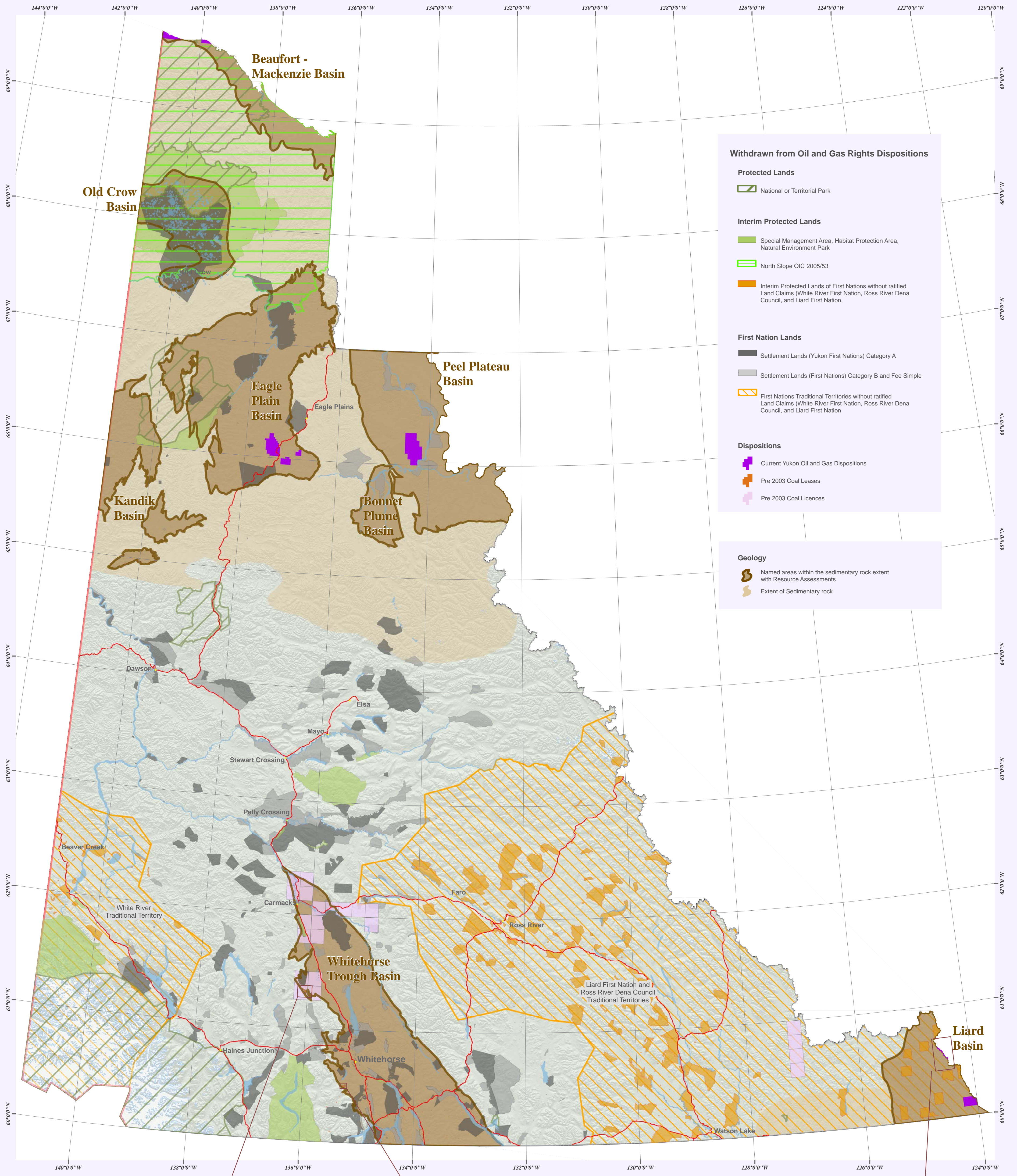


Yukon Land Status with Oil and Gas Interests



Withdrawn from Oil and Gas Rights Dispositions

Protected Lands

- National or Territorial Park

Interim Protected Lands

- Special Management Area, Habitat Protection Area, Natural Environment Park
- North Slope OIC 2005/53
- Interim Protected Lands of First Nations without ratified Land Claims (White River First Nation, Ross River Dena Council, and Liard First Nation)

First Nation Lands

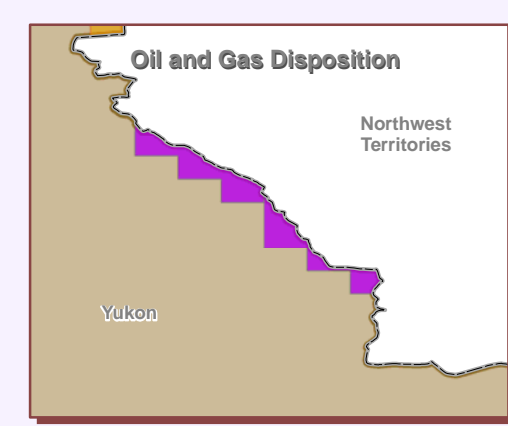
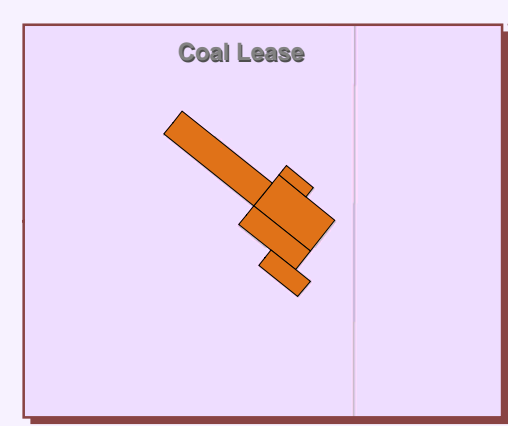
- Settlement Lands (Yukon First Nations) Category A
- Settlement Lands (First Nations) Category B and Fee Simple
- First Nations Traditional Territories without ratified Land Claims (White River First Nation, Ross River Dena Council, and Liard First Nation)

Dispositions

- Current Yukon Oil and Gas Dispositions
- Pre 2003 Coal Leases
- Pre 2003 Coal Licences

Geology

- Named areas within the sedimentary rock extent with Resource Assessments
- Extent of Sedimentary rock



This map identifies those Yukon lands which may be subject to terms and conditions of use and access other than those set out in federal or Yukon laws. The terms and conditions of use that apply to those lands vary and are set out in their relevant legislation.

This map reflects our best understanding of the current status of the various Yukon lands portrayed. Every effort has been made to ensure accurate representation of the type, size, and location of designation. However, it does not constitute a legal opinion. For clarification, readers should consult with the various agencies responsible for the administration of those lands.

The land depicted is a generalized graphical representation of areas that are appropriate to be displayed at a 1:2,000,000 scale; smaller areas are not shown. The accuracy of the digital information is adequate for the representation at this scale but the data should not be used at a more detailed scale. The data are not to be used for statistical analysis, nor should they be used to resolve boundary issues.

This document was developed in consultation with Indian and Northern Affairs Canada (INAC), Land Claims Secretariat (YTG), Habitat Protection (YTG), Mining Recorder Offices (YTG), and Oil and Gas Management Branch (YTG)

Contact Information:
 Bruce McLean - Habitat Protection, Environment, YTG
 Greg Kent - Land Claims Secretariat, Executive Council Office, YTG
 Michael Draper - Lands Branch, Energy, Mines and Resources, YTG
 Glenn Southwick - Mineral Resources, Energy, Mines and Resources, YTG
 Debra Wortley - Oil and Gas Management Branch, YTG

Cartographic Representation

- Yukon First Nation Final Agreements for settlement lands and SMAs
- Governance, DIAND: settlement lands, interim protected lands, special management areas
- Natural Resources Canada (NRCan): infrastructure and topographical data, national and territorial parks, habitat protection areas, special management areas, surveyed settlement lands
- Department of Environment (YTG): 90 m DEM and shaded relief
- Yukon Oil and Gas Management Branch - Oil and Gas Dispositions
- Yukon Geological Survey - Geology

Yukon Abers Equal Area Projection

False_Easting: 500000.000000
 False_Northing: 500000.000000
 Central_Meridian: -132.500000
 Standard_Parallel_1: 68.000000
 Standard_Parallel_2: 61.666667
 Latitude_Of_Origin: 69.000000
 Linear_Unit_Meter: 1.000000

North American Datum 1983 (NAD83)

Yukon
 Energy, Mines and Resources
 Oil and Gas Management Branch
 2370-30-05000 Land Status Oil and Gas
 January, 2007