











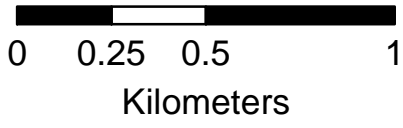
Middlepoint / Homesite Firewood Cutting Area

LEGEND

-  Firewood Cutting Area (20m on each side of road)
-  Highway
-  Logging Road
-  Secondary Road
-  Trail
-  Private Land
-  Powerline
-  Water Features
-  Provincial Park



1:20,000



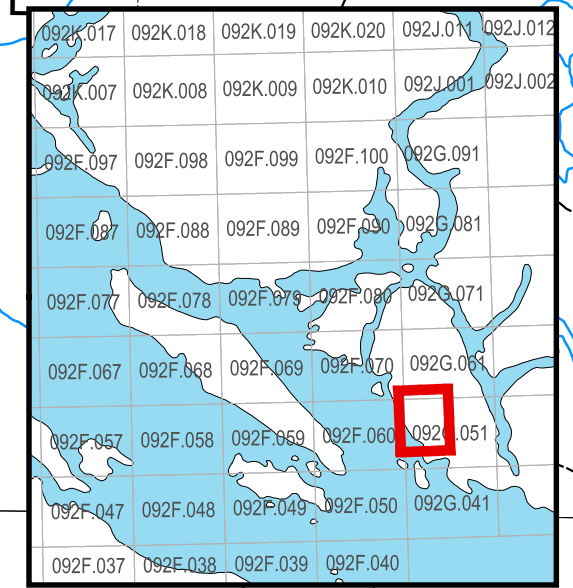
Map Produced by:



WATERSHED RESERVE

092G.061

Cr. Harris



Middlepoint
FSR 9110.01

HWY 101

WATERSHED RESERVE

SECHELT

L. 3197

L. 3196

L. 2396

Homesite Creek
FSR 8909.01

HWY 101

U.R.E.P.

Homesite Res.

L. 3194

L. 3193

L. 2392

L. 2390

Turnagain I.

L. 2819

Jack Tolmie I.

L.#2309

MALASPINA

L.6464 L.#1011 BIK.A-E