





KEY PLAN

# HIGHWAY 417 ENVIRONMENTAL ASSESSMENT

FROM WEST OF 416 EASTERLY TO WEST OF ANDERSON ROAD  
EXISTING CONDITIONS & ANALYSIS

Panel 7

- LEGEND:
-  NOISE ATTENUATION WALL
  -  EXISTING VEGETATION
  -  EXISTING OVERHEAD HYDRO
  -  HIGHWAY 417