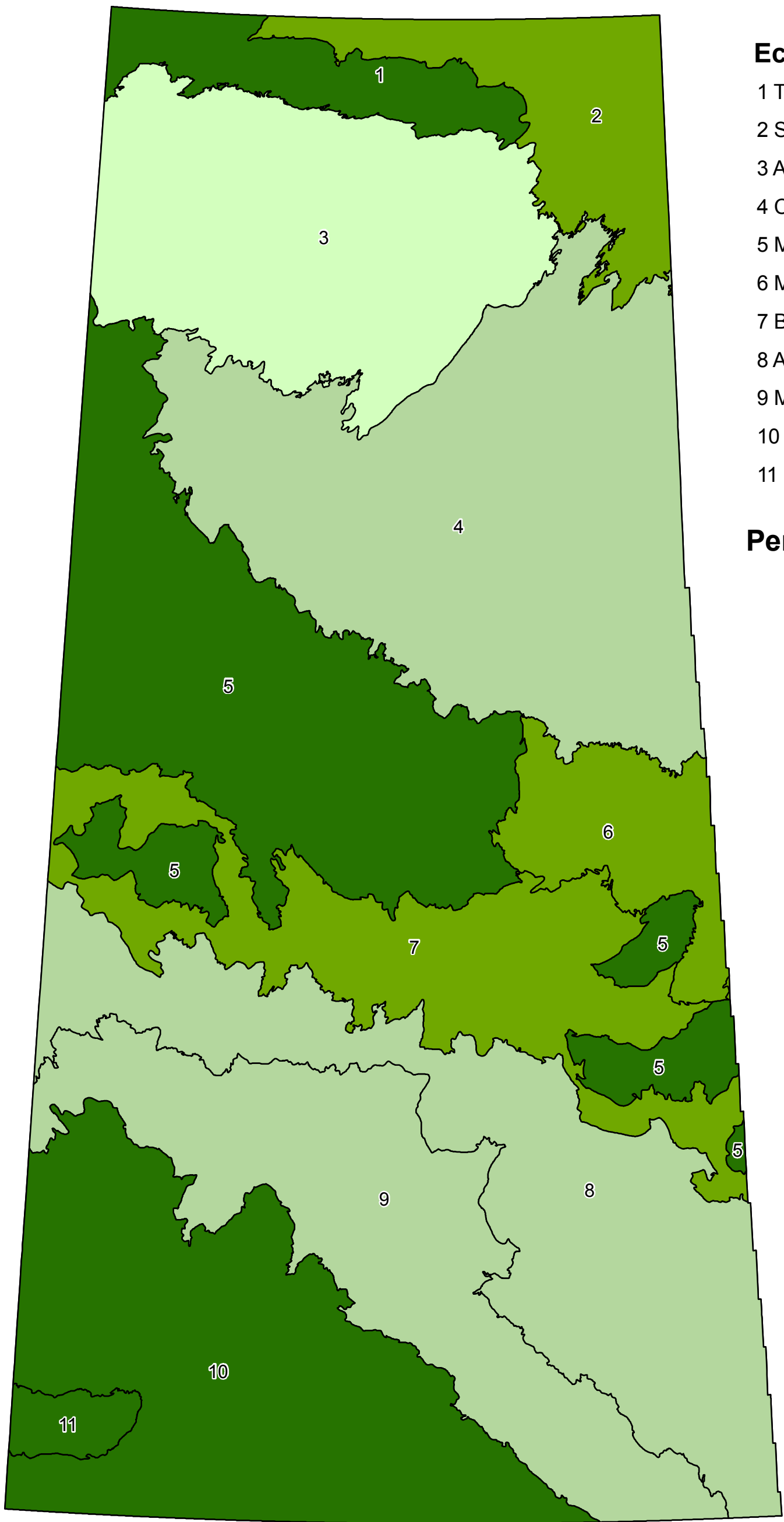


SASKATCHEWAN REPRESENTATIVE AREAS NETWORK



PROTECTION BY ECOREGION





March, 2006 Data



Ecoregion Name

- 1 Tazin Lake Upland
- 2 Selwyn Lake Upland
- 3 Athabasca Plain
- 4 Churchill River Upland
- 5 Mid-Boreal Uplands
- 6 Mid-Boreal Lowland
- 7 Boreal Transition
- 8 Aspen Parkland
- 9 Moist Mixed Grassland
- 10 Mixed Grassland
- 11 Cypress Upland

Percent Protected

-  < 3%
-  3% - 5.9%
-  6% - 11.9%
-  > 12%

Projection: Universal Transverse Mercator
 Zone 13N
 Datum: NAD83 CSRS98
 Scale: 1:3,500,000
 Date: September 18, 2006

Creator: Geomatics Services Section
 Saskatchewan Environment