





**Representation Legend**

-  Adequately Captured
-  Moderately Captured
-  Partially Captured
-  Not Captured

## Natural Region Representation 1990

Map is for illustrative purpose only.  
Contact Protected Areas Initiative for more information.

The representation map of Manitoba's enduring features gives an indication of where the job of establishing protected areas is complete and where more work needs to be done.

The degree to which Manitoba's enduring features are adequately, moderately, partially and not captured is shown.

For more information about  
Manitoba's Protected Areas Initiative  
visit our website at [www.manitobaprotectedareas.com](http://www.manitobaprotectedareas.com)

or contact us at  
1-800-282-8069 ext 4040

[pai@gov.mb.ca](mailto:pai@gov.mb.ca)

Box 53, 200 Saulteaux Cres., Wpg, MB, R3J 3W3

